



01433833200901061510030034

I, Richard Hobermicht, Director of Assessment and Taxation and Ex-Officio County Clerk for Washington County, Oregon, do hereby certify that the within instrument of writing was received and recorded in the book of records of said county.

Richard Hobermicht, Director of Assessment and Taxation, Ex-Officio County Clerk



After Recording Return to:
City of Sherwood
22560 SW Pine St
Sherwood, OR 97140

RESOLUTION 2009-006

A RESOLUTION INITIATING ACTION TO TRANSFER JURISDICTION OF CERTAIN COUNTY ROADS WITHIN THE CITY LIMITS TO THE CITY OF SHERWOOD AND ESTABLISHING AN EFFECTIVE DATE

WHEREAS, Oregon Revised Statute (ORS) 373.270(6) provides a mechanism to transfer jurisdiction of County Roads located within a City to a City; and

WHEREAS, the City of Sherwood has determined it necessary, expedient and for the best interests of the City to acquire jurisdiction over certain county roads, or part thereof, to the same extent as it has over other public streets within the City; and

WHEREAS, portions of SW Old Highway 99W and SW Middleton Road are located within the City, and it is in the best interest of the City to transfer jurisdiction.

NOW, THEREFORE, THE CITY OF SHERWOOD RESOLVES AS FOLLOWS:

Section 1: Transfer Request: The Sherwood City Council hereby requests that the Commissioners of Washington County, Oregon transfer jurisdiction of those County Roads, described and depicted in Exhibits "A" and "B" attached hereto, to the City of Sherwood, Oregon. The said request is to be granted or denied within one year of the date of this Resolution becomes effective.

Section 2: Effective Date: This Resolution shall become effective upon approval and adoption.

The City Recorder is hereby instructed to deliver a signed certified copy of the foregoing Resolution to the Board of County Commissioners of Washington County.

Duly passed by the City Council this 20th day of January 2009.

Keith S. Mays, Mayor

ATTEST:

Sylvia Murphy, City Recorder

I certify this is a true and correct photocopy of the original document.

Sylvia Murphy, City Recorder

EXHIBIT "A"

- 1. OLD HIGHWAY 99W**
FROM ±240 FEET SOUTH OF SW CROOKED RIVER LANE SW
TRIMBREL LANE

SEE EXHIBIT "B"

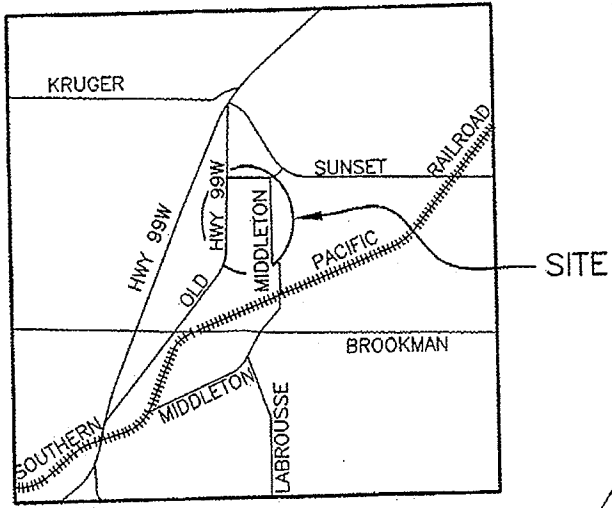
All that portion of County Road No. 1426 lying between that portion of said road transferred to the City of Sherwood in C.R. 2903T/J and the westerly extension of the southerly line of Pinehurst Estates, a subdivision of record. Said road being situated in the Southwest one-quarter of Section 31, T2S, R1W, W.M, and in the Southeast one-quarter of Section 36, T2S, R2W, W.M.

- 2. SW MIDDLETON ROAD**
FROM SW HARRISON STREET TO SW TRIMBREL LANE

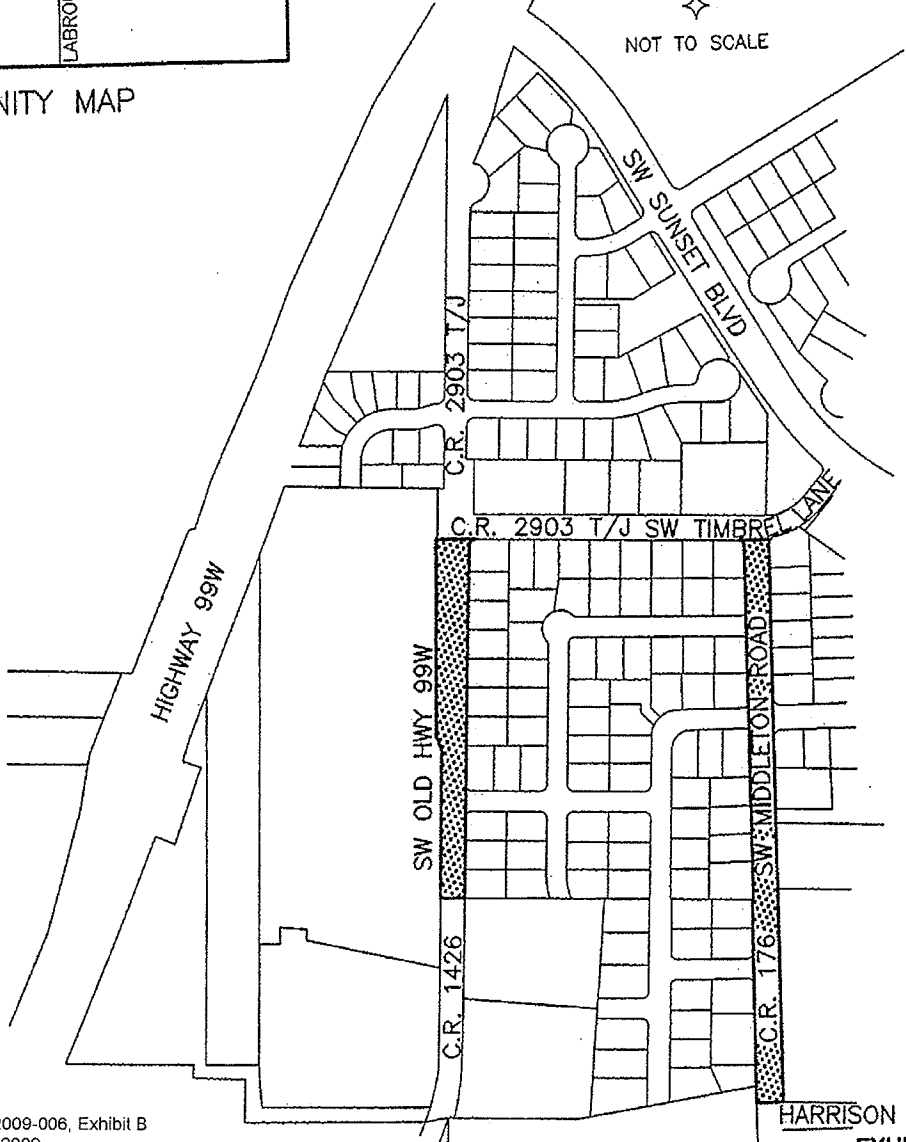
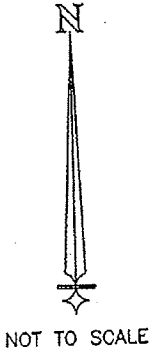
SEE EXHIBIT "B"

All that portion of County Road No. 176 lying C.R. 2903T/J (SW Trimble Lane) and the westerly extension of the northerly line of SW Harrison Street. Said road being situated in the Southwest one-quarter of Section 31, T2S, R1W, W.M, and in the Northwest one-quarter of Section 6, T3S, R1W, W.M.

TRANSFER OF JURISDICTION



VICINITY MAP



Resolution 2009-006, Exhibit B
January 20, 2009
Page 1 of 1

HARRISON STREET
EXHIBIT "B"