

Type of recorded document (i.e., easement, right-of-way, etc.):

DATED: _____

AFTER RECORDING RETURN TO:

City of Sherwood Recorder's Office
20 N.W. Washington Street
Sherwood, Oregon 97140

Washington County, Oregon 2005-127324

10/14/2005 09:40:27 AM

D-NSR Cnt=1 Stn=8 RECORDS1

\$10.00 \$6.00 \$11.00 - Total = \$27.00



00849679200501273240020024

I, Jerry Hanson, Director of Assessment and Taxation and Ex-Officio County Clerk for Washington County, Oregon, do hereby certify that the within instrument of writing was received and recorded in the book of records of said county.

Jerry Hanson

Jerry R. Hanson, Director of Assessment and Taxation,
Ex-Officio County Clerk





ORDINANCE 2005-013

AN ORDINANCE RENAMING SW G & T Drive

WHEREAS, the City of Sherwood wishes to rename certain streets within the City for the safety of its residents and to comply with the Sherwood Zoning and Community Development Code; and

WHEREAS, the City of Sherwood conducted a public hearing on July 19, 2005 to hear and consider testimony and evidence presented on behalf of the proposed name change; and

WHEREAS, Chapter 6.301.03 of the Sherwood Zoning and Community Development Code identifies that the City Council may initiate a street renaming on its own action; and

WHEREAS, notice of a public hearing concerning the proposed street name changes was posted and published in accordance with Code Section 6.301.03 C; and

WHEREAS, based upon the evidence and testimony presented at the public hearing and the City staff report, the Council finds it is in the best interest of the residents of the City and the public generally, to grant the name change specifically as set forth below.

NOW, THEREFORE, THE CITY OF SHERWOOD ORDAINS AS FOLLOWS:

Section 1. That SW G & T Drive be changed to SW Brickyard Drive.

Section 2. A certified copy of this Ordinance shall be recorded with the County Clerk, County Assessor, and County Surveyor.

Section 3. The City shall remove and replace any street name signs which are affected by this ordinance.

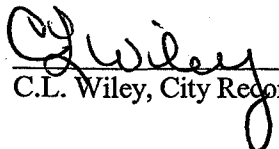
Section 4. The City Engineer and Planning Supervisor are hereby instructed to amend the official City maps to reflect the changes in the street names and to notify all pertinent parties and units of government of the changes in the street names.


Section 5. Effective Date. This ordinance shall become effective the 30th day after its enactment by the City Council and approval by the Mayor.

Duly passed by the City Council this 16th day of August 2005.


Keith S. Mays, Mayor


ATTEST:


C.L. Wiley, City Recorder



	<u>AYE</u>	<u>NAY</u>
Luman	<input checked="" type="checkbox"/>	<input type="checkbox"/>
King	<input checked="" type="checkbox"/>	<input type="checkbox"/>
Henderson	<input checked="" type="checkbox"/>	<input type="checkbox"/>
Heironimus	<input checked="" type="checkbox"/>	<input type="checkbox"/>
Grant	<input checked="" type="checkbox"/>	<input type="checkbox"/>
Durrell	<input checked="" type="checkbox"/>	<input type="checkbox"/>
Mays	<input checked="" type="checkbox"/>	<input type="checkbox"/>

I certify this is a true and correct photocopy of the original document.


Donna M. Martin, Deputy City Recorder