

**City of Sherwood
Ordinance 2005-010**

**AN ORDINANCE RENAMING CERTAIN STREETS WITHIN THE CITY OF
SHERWOOD**

WHEREAS, the City of Sherwood wishes to rename certain streets within the City for the safety of its residents and to comply with the Sherwood Zoning and Community Development Code; and

WHEREAS, the City of Sherwood conducted a public hearing on June 21, 2005 to hear and consider testimony and evidence presented on behalf of the proposed name changes; and

WHEREAS, based upon the evidence and testimony presented at the public hearing and the City staff report, the Council finds it is in the best interest of the residents of the City and the public generally, to grant the name changes specifically as set forth below.

NOW, THEREFORE, THE CITY OF SHERWOOD ORDAINS AS FOLLOWS:

Section 1. N. Sherwood Boulevard from the intersection of 99W to the intersection of Pine Street and 3rd Street shall become know as "SW Sherwood Boulevard."

Section 2. SW Park Row from the intersection of Division Street past the intersection of Willamette Street shall become known as "SW Park Row Avenue".

Section 3. Roy Street from the intersection of Oregon Street to the intersection with Willamette Street shall become known as "SW Lower Roy Street".

Section 4. Roy Street from the intersection of Willamette Street to the intersection with Murdock Street shall become known as "SW Upper Roy Street".

Section 5. SE Division Street from west of the intersection with SW Sherwood Boulevard South to the intersection of Pine Street shall become known as SW Division Street.

Section 6. SW Division Street from the intersection with Pine Street to the intersection of Roy Street shall become known as SW Division Street.

Section 7. SW Highland Street from the intersection of Willamette Street south is an easement only and shall become known as SW Highland Easement.

Section 8. The section of Wapato Street from address 21288 through 21402 and 21391 through 21293 shall become known as SW Roellich Avenue.

Section 9. SW Adams Street from the intersection with SW Willamette St as shown on the attached exhibit shall be known as SW Foundry Avenue.

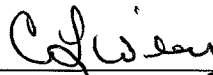
Section 10. This ordinance shall become effective the 30th day after its enactment by the City Council and approval by the Mayor.

Duly passed by the City Council this 21st day of June 2005.



Keith S. Mays, Mayor

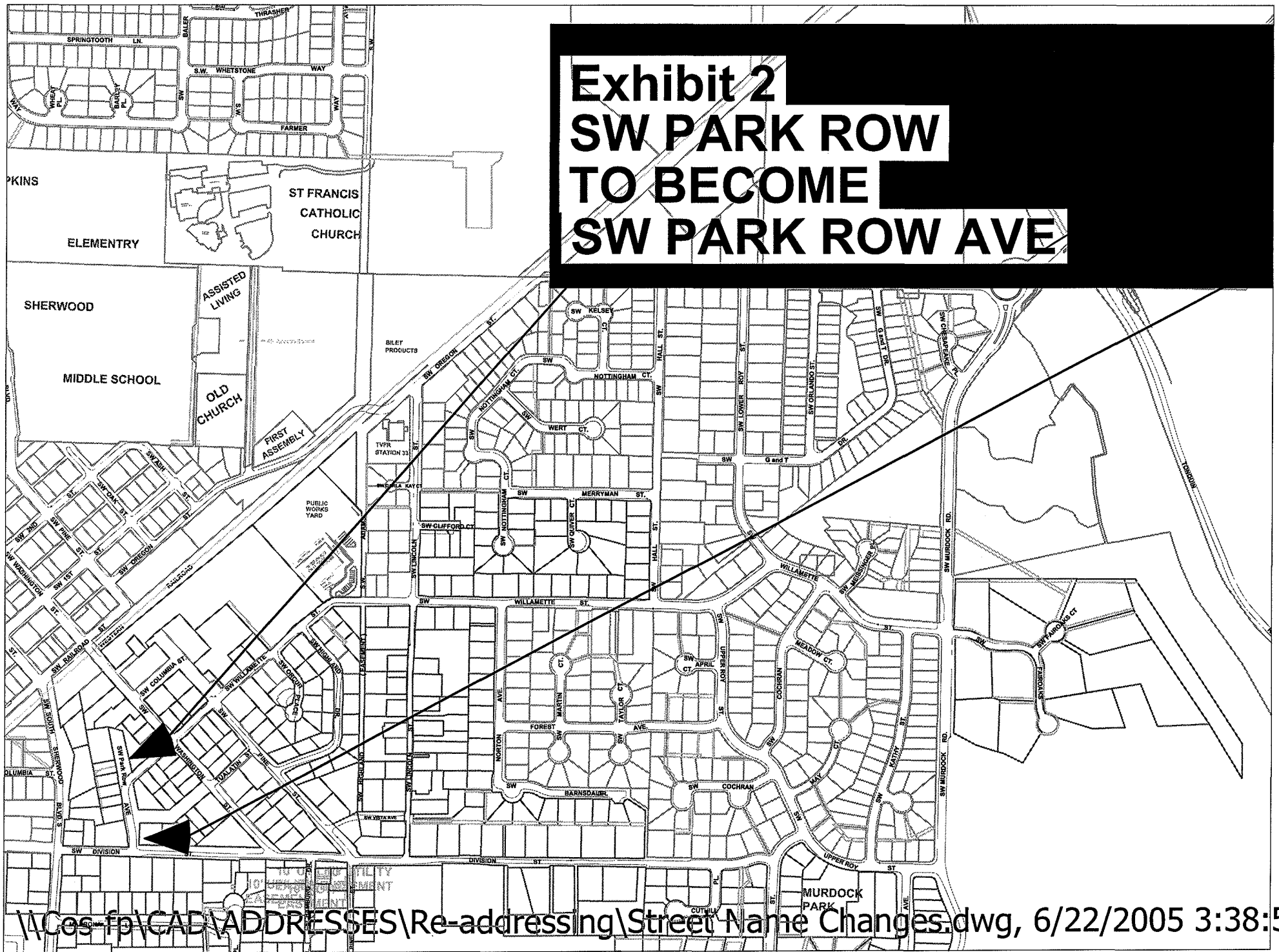
ATTEST:

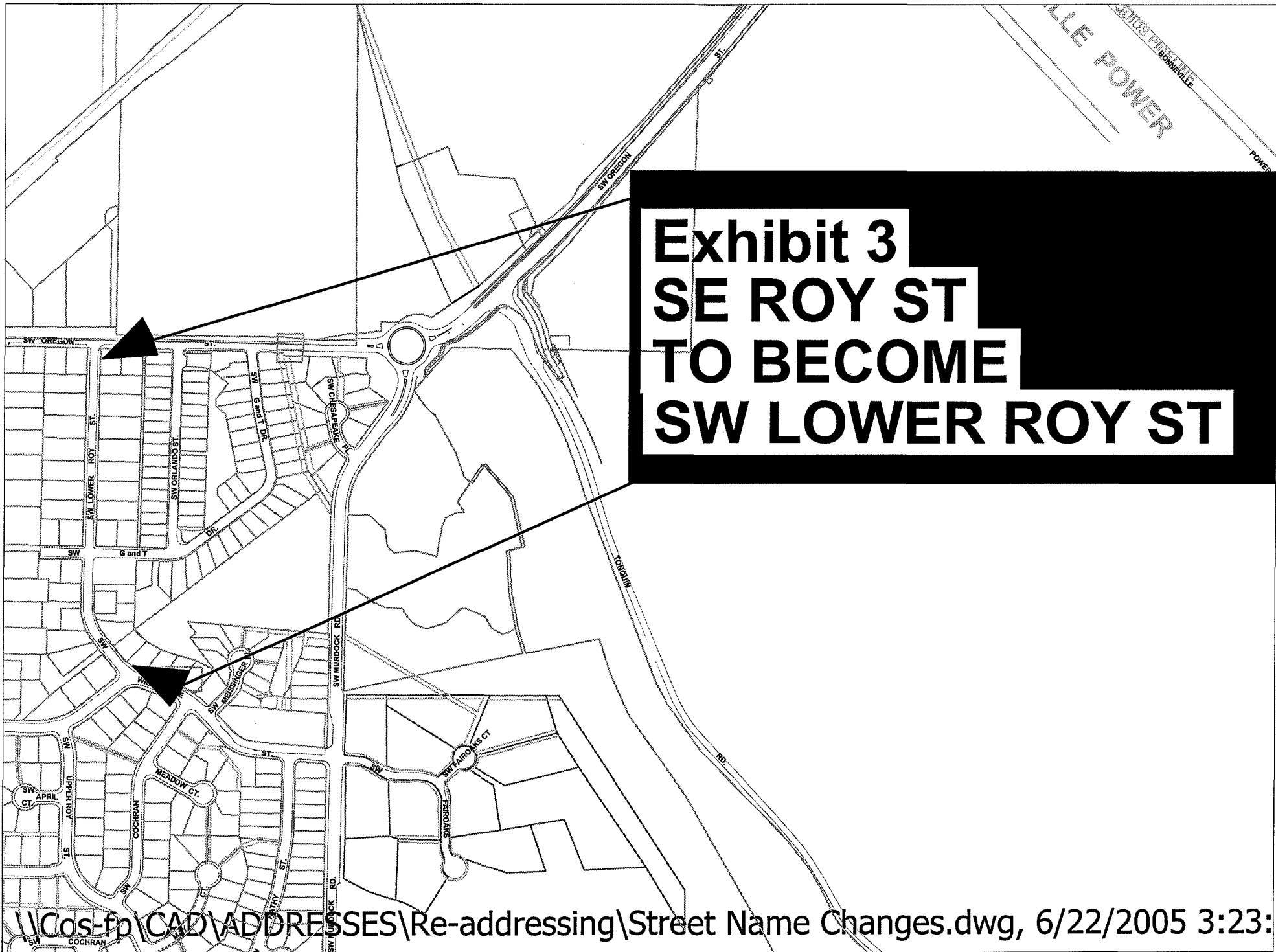


C.L. Wiley, City Recorder

	<u>AYE</u>	<u>NAY</u>
Luman	<input checked="" type="checkbox"/>	<input type="checkbox"/>
King	<input checked="" type="checkbox"/>	<input type="checkbox"/>
Henderson	<input checked="" type="checkbox"/>	<input type="checkbox"/>
Heironimus	<input checked="" type="checkbox"/>	<input type="checkbox"/>
Grant	<input checked="" type="checkbox"/>	<input type="checkbox"/>
Durrell	<input checked="" type="checkbox"/>	<input type="checkbox"/>
Mays	<input checked="" type="checkbox"/>	<input type="checkbox"/>

Exhibit 2 SW PARK ROW TO BECOME SW PARK ROW AVE





**Exhibit 3
SE ROY ST
TO BECOME
SW LOWER ROY ST**



**Exhibit 5 & 6
SE DIVISION ST
TO BECOME
SW DIVISION ST**

Exhibit 7 HIGHLAND ST TO BECOME SW HIGHLAND EASEMENT



**Exhibit 8
WAPATO & ROELLICH
STREET NAME
LOCATION CHANGE**

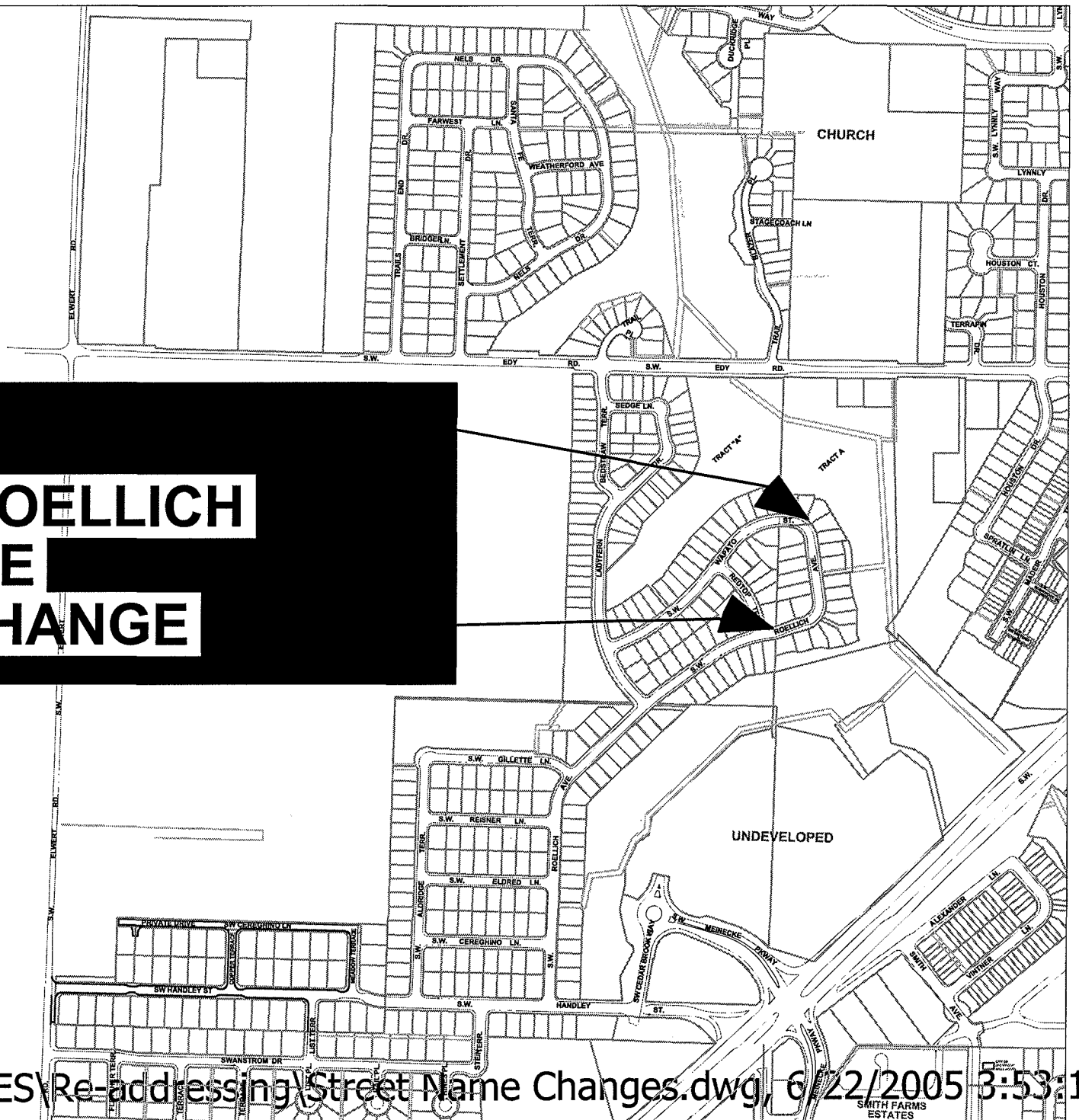


Exhibit 9 SW ADAMS ST TO BECOME SW FOUNDRY WAY

