

510

ORDINANCE NO. 510

AN ORDINANCE NAMING CERTAIN STREETS IN THE CITY OF SHERWOOD, OREGON AND CHANGING THE NAMES OF CERTAIN OTHER STREETS PREVIOUSLY NAMED.

WHEREAS, the Planning Commission of the City of Sherwood, Oregon has considered and studied the question of renaming certain streets in said City, and also naming certain unnamed streets therein; and

WHEREAS, said Planning Commission has recommended to the City Council, in writing, by a written Resolution duly adopted by the said Commission, that certain streets in said City be named as in said Resolution set forth, and that the names of certain other streets in said City be changed as in said Resolution set forth, and that, in the judgment of said Planning Commission, such renaming is in the best interest of the City of Sherwood and the six (6) mile area immediately surrounding said City; and

WHEREAS, the Council of said City of Sherwood has received such recommendation and considered same, and has provided for a hearing before said Council to be held on Monday, September 12, 1960 at 7:30 o'clock P.M., Pacific Standard Time, at the City Hall in said City of Sherwood, Oregon for the purpose of affording all persons particularly interested, and the general public, an opportunity to be heard relative to said naming and renaming of streets, and pursuant to a Resolution of said Council, previously adopted, providing for said hearing, and providing for notice thereof in the manner required by law, the City Recorder of said City of Sherwood, Oregon has provided for the publication of notice of said hearing, in the manner required by law, and proof thereof is on file in the office of said City Recorder; and

WHEREAS, said Public Hearing was held at the time and place aforesaid,

and the Council being now fully advised in the premises, NOW THEREFORE,

THE CITY OF SHERWOOD DOES ORDAIN AS FOLLOWS:

Section 1: That the following described streets in the City of Sherwood, Oregon be, and they hereby are named or renamed as hereinafter stated, to-wit:

- a. That the name of the street in said City which is presently named SOUTHWEST SHERWOOD ROAD be changed to NORTH SHERWOOD BOULEVARD, said street presently extending North and South between the intersection of two streets previously named Third Street and Pine Street, and the said Pine Street being hereby changed to be named Northwest Pine Street, and the North City Limits of said City of Sherwood, Oregon.
- b. That the name of the street in said City which is presently named SOUTHWEST TUALATIN STREET be changed to NORTHEAST OREGON STREET, said street being presently situated South of and adjoining the Southern Pacific Railroad Right-of-Way between the Northwest corner of Block 2 of Sherwood Acres and a junction with a street previously named Sherwood Road and hereby changed to be East Oregon Street at an angle corner in the City Limits of said City of Sherwood, Oregon.
- c. That the name of the street in said City which is presently named SHERWOOD ROAD be changed to EAST OREGON STREET, said street presently running East and West between its junction with the above mentioned street previously named Southwest Tualatin and hereby changed to be Northeast Oregon Street and the Easterly City Limits of said City of Sherwood, Oregon.
- d. A street presently unnamed shall be, and hereby is named HALL STREET, being a street running North and South between the Northwest corner of Hacker's Addition to said City of Sherwood, Oregon and a junction with a street hereby named East Willamette Street at the Northeast corner of Block 5 of Sherwood Acres.
- e. A street presently unnamed shall be, and hereby is named EAST WILLAMETTE STREET, being a continuation Northeasterly and Easterly of a street previously named WILLAMETTE STREET and hereby changed to be Southwest Willamette Street and the said EAST WILLAMETTE STREET extending from and between the inter-

section of said street previously named Willamette Street with the continuation Southeast of the Southern Pacific Right-of-Way of a street previously named Pine Street and hereby changed to Northwest Pine Street as to said street previously named Pine Street, and hereby changed to Southeast Pine Street as to said continuation; Northerly and Easterly to a junction with the street hereinabove named Hall Street at the Northeast corner of Block 5 of Sherwood Acres.

- f. A street presently unnamed shall be, and hereby is named LINCOLN STREET, being a street running North and South between a junction with a street hereby named East Division Street at a point 315 feet South of the Southwest corner of Block 5 of Sherwood Acres and a junction with a street previously named Southwest Tualatin Street and hereby changed to Northeast Oregon Street, at the Northwest corner of Block 3 of said Sherwood Acres.
- g. A street presently unnamed shall be, and hereby is named HIGHLAND STREET, being a street running North and South between the Southwest corner of Block 1, Sherwood Acres, and a junction with the street previously named Southwest Tualatin Street and hereby changed to Northeast Oregon Street, at the Northwest corner of Block 2 of said Sherwood Acres.
- h. A street presently unnamed shall be, and hereby is named EAST DIVISION STREET, being a street running East and West between a junction with streets hereby named Southeast Pine Street and South Pine Street at an angle corner where said Southeast Pine Street and South Pine Street change direction from Northwest and Southeast to North and South, to and along the Sherwood City Limits to an angle corner in said City Limits 315 feet South of the Southeast corner of Block 5 of Sherwood Acres.
- i. That the name of the street in said City which is the continuation of a street presently named PINE STREET and hereby changed to Northwest Pine Street, be changed to Southeast Pine Street, as to the portion of said street presently running Southeasterly and Northwesterly between the Southeasterly line of the Southern Pacific Railroad Right-of-Way at a point opposite the Southeasterly terminus of said street previously named Pine Street and hereby changed to Northwest Pine Street, said beginning point being situated at the Northern corner of Block 1, Epler's Addition to Sherwood; and its junction with the West end of East Division Street as hereby named and with an angle corner in County Road No. 144; and to South Pine Street as to the portion of said street running North and South along said County Road No. 144 and County Road No. 311 to a junction with a street previously named Wilsonville Road and hereby changed to

Sunset Boulevard (East and West) at the junction of East Sunset Boulevard and West Sunset Boulevard.

- j. A street presently unnamed shall be, and hereby is named WEST DIVISION STREET, being a street running East and West between a point 45 feet South of the Southwest corner of Strang's First Addition to Sherwood and its junction with the street hereby named East Division Street at the West terminus of said East Division Street and an angle corner at the junction of the streets hereby named Southeast Pine Street and South Pine Street.
- k. That the following described extension of South Sherwood Boulevard shall also be named SOUTH SHERWOOD BOULEVARD, being a street running North and South between the present South terminus of South Sherwood Boulevard at its junction with the street hereby named West Division Street, through a junction with the street hereby named West Sunset Boulevard at an angle corner in the City Limits of the City of Sherwood, Oregon, Southwesterly and South to the most Southerly Southwest angle corner in the Sherwood City Limits.
- l. That the name of a portion of the street in said City which is presently named WILSONVILLE ROAD be changed to EAST SUNSET BOULEVARD, said portion extending East and West between the South terminus of the street hereby named South Pine Street and the Eastern City Limits of the City of Sherwood, Oregon.
- m. That the name of a portion of the street in said City which is presently named WILSONVILLE ROAD, including the Westerly continuation thereof, be changed to WEST SUNSET BOULEVARD, and the portion hereby named West Sunset Boulevard extending East and West between the West terminus of the street hereby named East Sunset Boulevard and the West City Limits of the City of Sherwood, Oregon.
- n. A street previously unnamed shall be, and hereby is named WEST VILLA ROAD, said street being a street extending East and West between the Northwesterly line of the Southern Pacific Railroad Right-of-Way at a point 125 feet Southwest of the Southwesterly line of a street previously named Park Street and hereby named Northwest Park Street, and the West City Limits of the City of Sherwood, Oregon.
- o. That the name of the street in said City of Sherwood which is presently named PARK STREET and which extends Northwesterly and Southeasterly along the Southwesterly boundary of Smockville, as platted, be changed to NORTHWEST PARK STREET.

- p. That the name of the street in said City of Sherwood which is presently named WASHINGTON STREET and which extends Northwesterly and Southeasterly between the Northwest line of Blocks 7 and 8 of Smockville, as platted, and the North line of the street hereby named West Division Street at a point 295 feet East of the initial point of City View Addition, as platted, shall be, and hereby is changed as follows:
- I. The portion of said street lying Northwest of the Southern Pacific Railroad is hereby named NORTHWEST WASHINGTON STREET.
 - II. The portion of said street lying Southeast of said Southern Pacific Railroad is hereby named SOUTHEAST WASHINGTON STREET.
- q. That the name of the street in said City of Sherwood which is presently named SOUTHWEST MEINECKE ROAD shall be, and it hereby is, changed to NORTHWEST WASHINGTON STREET, said street being a continuation of a street hereby named NORTHWEST WASHINGTON STREET, Northwesterly and Westerly from the Northerly terminus of said Northwest Washington Street as hereinabove named, to the West City Limits of said City of Sherwood, Oregon.
- r. That the name of the street in said City of Sherwood which is presently named PINE STREET shall be, and it hereby is, changed to NORTHWEST PINE STREET, said street extending Northwesterly and Southeasterly between the Northwest line of the Southern Pacific Railroad Right-of-Way opposite the Northerly end of the street hereby named SOUTHEAST PINE STREET and a junction with the Southeasterly boundary of a street presently named Third Street.
- s. That the name of the street in said City of Sherwood which is presently named LAUREL STREET shall be, and it hereby is, changed to NORTHWEST OAK STREET, said street extending Northwesterly and Southeasterly between the Southeast boundary of Smock Addition to Sherwood and the North boundary of said Addition.
- t. That the name of the street in said City which is presently named MAPLE STREET shall be, and it hereby is changed to NORTHWEST ASH STREET, said street extending Northwesterly and Southeasterly between the Southeast boundary of Smock Addition to Sherwood and the North boundary of said Addition.
- u. That the names of the streets in said City of Sherwood which are presently named FIRST STREET and SECOND STREET shall be, and they hereby are changed as follows, to-wit:
- I. That portion of said First Street and Second Street lying Southwest of the Southwesterly line of the street previously named Pine Street, and

hereby changed to Northwest Pine Street, is hereby changed to be SOUTHWEST FIRST STREET and SOUTHWEST SECOND STREET, respectively, and that portion of said First Street and Second Street lying Northeast of the Northeasterly line of said street previously named Pine Street and hereby changed to Northwest Pine Street is hereby named NORTHEAST FIRST STREET and NORTHEAST SECOND STREET, respectively.

- II. That for further identification, said FIRST STREET and said SECOND STREET, are described as being parallel to the Southern Pacific Railroad in said City of Sherwood, and extending Northeasterly and Southwesterly between the Southwest boundary of Smockville as platted and the Northeasterly and Northerly boundaries of Smock Addition as platted.
- III. That the street previously named PARADISE STREET and constituting a continuation Northeasterly of a street named Third Street, shall be, and hereby is made a part of said Third Street and the name "Paradise Street" shall be, and it hereby is abolished.
- v. The following described street, which is presently unnamed, shall be, and hereby is named NORTHEAST OREGON STREET, and shall be considered a continuation of a street hereinabove named NORTHEAST OREGON STREET, to-wit: A street extending Northeasterly and Southwesterly between the initial point of Smock Addition to Sherwood, as platted, and a junction with a street previously named Southwest Tualatin and hereby named Northeast Oregon Street at a point on the Southeasterly line of the Southern Pacific Railroad Right-of-Way opposite the Northwesterly boundary of Lot 8, Block 2 of Sherwood Acres, as platted.
- w. That the name of a street presently named COLUMBIA STREET and extending Northeasterly and Southwesterly in Epler's Addition to Sherwood, Oregon, as platted, shall be, and it hereby is, changed to SOUTHWEST COLUMBIA STREET.
- x. That the name of a street presently named WILLAMETTE STREET and extending Northeasterly and Southwesterly in City View Addition and Epler's Addition to Sherwood, as platted, between the street presently named Park Row and a street hereby named Southeast Pine Street, shall be, and it hereby is changed to SOUTHWEST WILLAMETTE STREET.
- y. That the name of a street presently named TUALATIN STREET and extending East and West and Northeasterly and Southwesterly in City View Addition and Epler's Addition to the City of Sherwood, as platted, shall be, and it hereby is, changed to SOUTHWEST TUALATIN STREET.

Section 2: That the certain map or plat of Section 32, Township 2 South, Range 1 West of the Willamette Meridian, showing the City of Sherwood, Oregon and containing the names of streets in said City, showing the previous names of said streets in Blue and the new names thereof as hereinabove set forth in Red, and attached to said Resolution of the Planning Commission, is hereby specifically adopted by reference and made a part hereof for the purpose of further identifying and locating the streets hereby named or renamed. For further identification, said plat or map is marked as follows, in Red: "Reference plat, Sherwood street names, 1960".

First and Second Reading, by sections and in full, dispensed with by Motion adopted by two-thirds of the members of the Council.


Read the Third time by sections and in full on September 12, 1960.

Roll Call vote as follows:


AYES: 3 NAYS: 0 ABSENT: 1

PASSED by the Council, September 12, 1960.

APPROVED by the Mayor, September 12, 1960.



MAYOR OF THE CITY OF SHERWOOD, OREGON

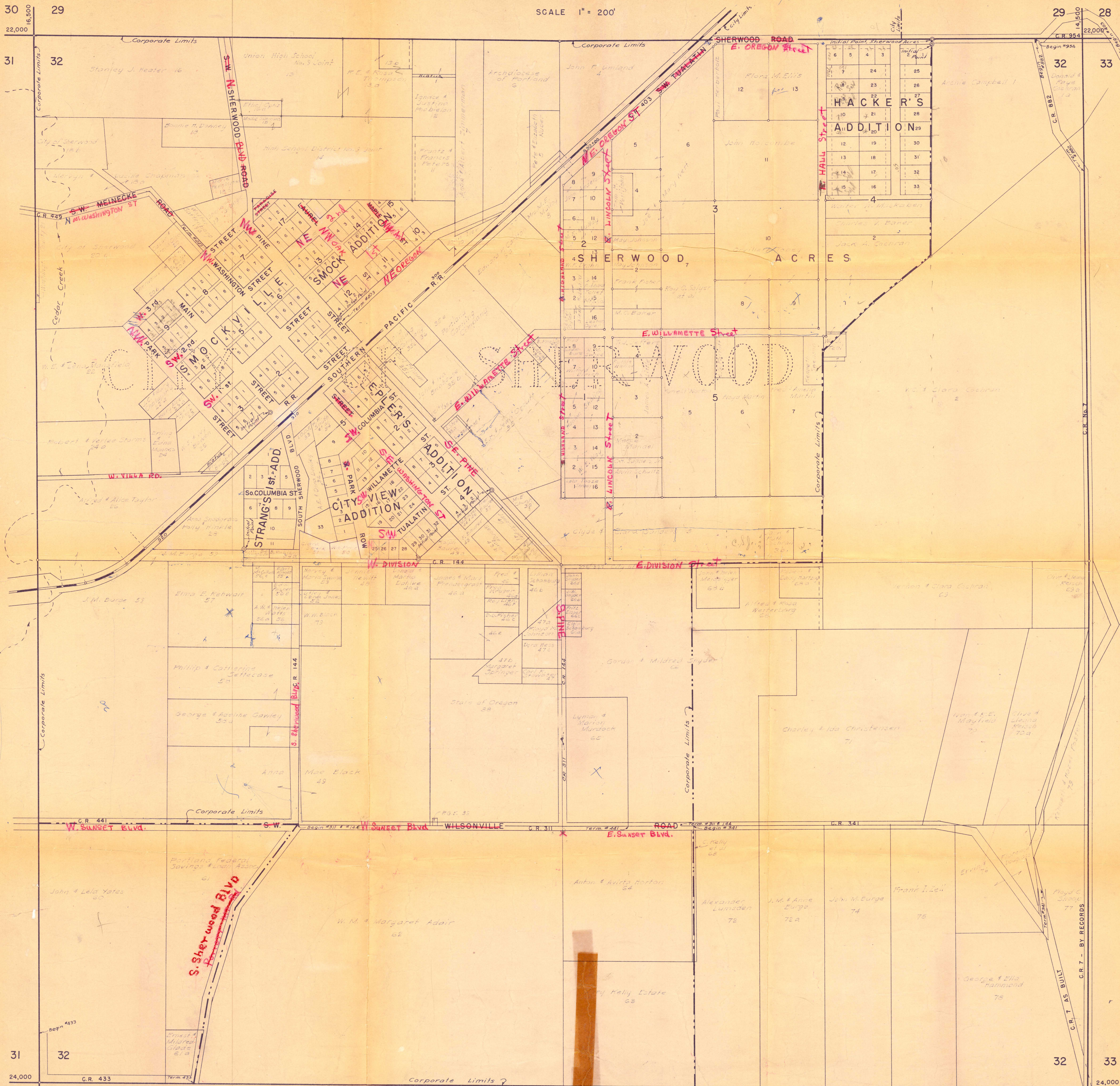
ATTEST:


RECORDER OF THE CITY OF SHERWOOD, OREGON.

SECTION 32 T2S RIW W.M.

SCALE 1" = 200'

Reference Plat, Sherwood Street Names, 1960.



30

29

29

28

31

32

32

33

31

32

32

33

6

5

T3S RIW

CLACKAMAS

SECTION 32 T2S RIW W.M.

COUNTY

T3S RIW

5

4

May, 1955 By 6M

January 30, 1956