

RLD:pf  
1/14/87

Resolution No. 88-413

SPECIAL CITY ALLOTMENT

R E S O L U T I O N

WHEREAS, under the provisions of ORS 366.800 and 366.805, there has been withdrawn from state highway funds appropriated for allocation to the several cities of the State of Oregon the sum of Five Hundred Thousand and No/100 (\$500,000.00) Dollars, and said sum having been set up in a separate account to be administered by the Oregon Transportation Commission and to be allotted each year by said Commission to be spent, within cities, upon streets not a part of the state highway system, which are receiving excessive wear through sudden increases in population in the area or heavy and unusual traffic; and

WHEREAS, the City of Sherwood is an incorporated city of the State of Oregon and has a population of less than 5,000 as given by the latest official federal census; and

WHEREAS, the following streets of said City, Meinecke Rd.

---

---

---

are not a part or parts of the state highway system, but are streets under the jurisdiction and control of said City which are "receiving excessive wear through sudden increases in population in the area or heavy and unusual traffic"; and

WHEREAS, said streets are and each of them is in need of repair, reconditioning, and other major improvement.

NOW, THEREFORE, the members of the City Council, in regular or special session assembled, do hereby find, declare, and resolve:

1. That the aforementioned named streets of said City are in need of repair, reconditioning, and other major improvement.
2. That said streets are in their present state and condition of disrepair by reason of excessive wear through sudden increases in population in the area, or by heavy and unusual traffic.
3. That the Oregon Transportation Commission hereby is respectfully

DRAFT  
RLD:pf  
1/21/87

SPECIAL CITY ALLOTMENT (SCA) APPLICATION

CITY OF Sherwood Date May 27, 1988

Street Name Meinecke Rd. (From Lee Dr. to High school)  
(Locate on map)

Project Length 750' AVERAGE DAILY TRAFFIC Cars 1,000 Trucks 200

Estimated project cost \$25,000

STREET SECTION:	Shldr	Travel Lane	Travel Lane	Shldr
Existing width:	<u>0</u>	<u>10</u>	<u>10</u>	<u>0</u>
Proposed width:	<u>0</u>	<u>12</u>	<u>12</u>	<u>0</u>

PAVEMENT: Type (Gravel, Oil Mat, A.C. or P.C.C.) Extg A.C. Proposed A.C. Thkn 3

CURBS: Extg - Proposed: Length 450 Type roll curb (Curb, Curb & Gutter, Other)

SIDEWALK: Extg - Proposed: Width 8 Length 400

STORM SEWER: Extg 25 Proposed: Adjust - New, Inlets - Pipe (dia. 8 length 100)

BRIDGE: Name - No. - Length - Width -

Name of Stream - Type of Structure -

Sufficiency Rating No. - Will street work also be done? -

RIGHT OF WAY: Width 50 Adequate or City to acquire additional? additional 10'

Remarks: see attached

By Norma Jean Oyer  
Mayor

By Pally Blankenbaker  
City Recorder

By James R. [Signature]  
City Administrator

The construction of this project would complete improvements to the major school bus route which links the grade school, intermediate school and high school. Meinecke Road is also a major link between Hwy 99W and Old Town and is becoming more heavily used due to the congestion at 6-Corners.

The proposed section would provide for a half-street improvement which would be expanded as development takes place on the north side of the road. The proposed section also provides for a left turn lane at the main high school entrance and completion of a sidewalk/bikepath from Old-Town to the high school.

June 11, 1988

We would like to add our support to the city of Sherwood's request for funding for sidewalks to connect downtown Sherwood and the high school.

Name:

Address:

Randy Bishop	645 NW Marshall Sherwood
Cathy Bishop	645 NW Marshall Sherwood
Gloria Brauer	1025 Meinecke, Sherwood
Erin Meinecke	1040 Meinecke, Sherwood
Elizabeth Culpen	935 Meinecke Rd Sherwood
Margaret F. Sauley	475 Lee Drive, Sherwood, Oregon
Harvard Bruce	475 Lee Dr. Sherwood OR
Conrad Larsen	455 Lee Dr Sherwood OR
Janis R. Bennett	960 TRAVIS CT Sherwood OR
Melaney Jensen	445 Marshall NW Sherwood OR 97140
Paul A. Baker	480 NW Marshall Sherwood OR
Joni Shewey	550 NW Marshall Sherwood OR.
Paul W. Stanton	425 N.W. Marshall Sherwood
Jamon Ekerson	895 TRAVIS CT Sherwood OR.
Jill Ekerson	" " " "
Dorie PICO	945 NW Travis Ct. Sherwood, OR
JAME PICO	945 NW TRAVIS CT. SHERWOOD, OR.
Lee Parkison	435 NW Marshall Sherwood, OR
W.R. Wilmorris	475 Marshall St " #2
Marion H. Hanna	1240 NW Meinecke Rd Sherwood OR #2
Neal B. Henry	550 NW Marshall CT. Sherwood, OR
Blair Bailey	880 Lee Dr
Larry Foster	600 Lee Dr -
Jane Larsen	455 Lee Dr. Sherwood OR
W. Swanson	780 N.W. Travis Ct Sherwood, Or.
Susan W. Skarlor	425 N.W. Marshall St, Sherwood, OR

(16 yrs)

# Sherwood School District 88J

400 North Sherwood Blvd. • Sherwood, Oregon 97140 • 503-625-2511

**Dr. Bill Hill**, Superintendent  
**Bonita L. Maplethorpe**, Deputy Clerk

June 30, 1988

Mr. Jim Rapp, City Manager  
City of Sherwood  
P.O. Box 167  
Sherwood, Oregon 97140

**SUBJECT:** Special City Allotment (SCA) Grant

This letter is to officially affirm the Sherwood Board of Education's strong support for the City of Sherwood's Special City Allotment (SCA) Grant proposal that allows for road improvements on Meinecke Road, in front of Sherwood High School. The Board of Education views the proposed roadway improvements as having a significant impact on the safety conditions for school students and the community.

The Sherwood Board of Education has unanimously approved a resolution dedicating the required additional right of way of tax lots 1000 and 1100:31AA subject to the award of the grant to the City of Sherwood.

The school district appreciates the City of Sherwood's interest in improving the safety conditions around our schools and looks forward to working together on future projects.

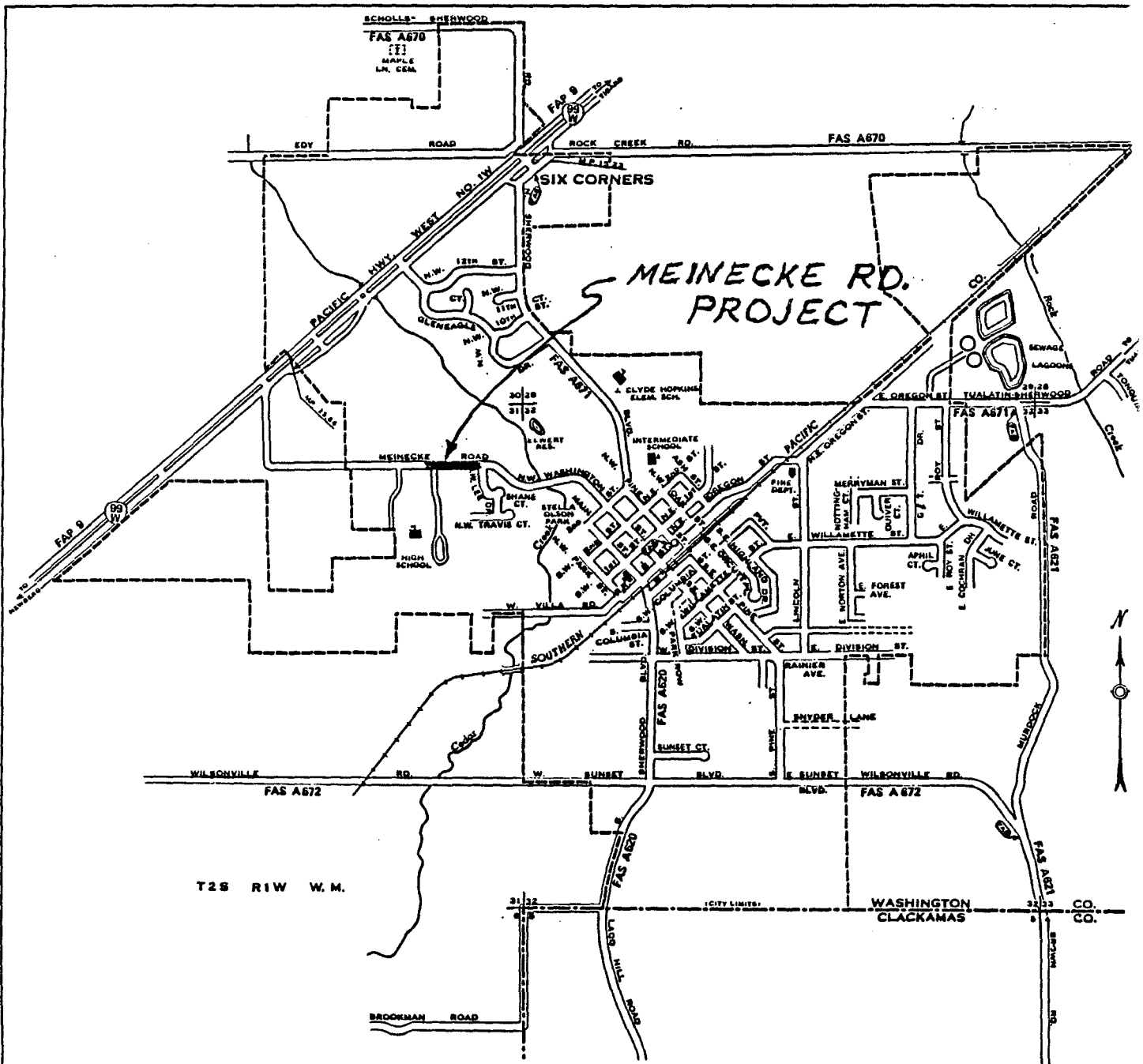
Please contact me if I can be of any assistance in this matter.

Sincerely,



Dr. Bill Hill, Superintendent

sf



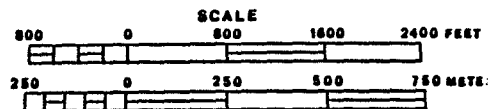
- LEGEND**
- INTERSTATE NUMBERED ROUTE
  - U.S. NUMBERED ROUTE
  - STATE NUMBERED ROUTE
  - TERMINATION OF FA SYSTEM
  - DIVIDED HIGHWAY
  - STREET OPEN FOR TRAVEL

- POST OFFICE
- PUBLIC BUILDING
- SCHOOL
- COURT HOUSE
- CITY CENTER
- CITY HALL
- CITY LIMITS
- ARMORY
- PUBLIC AREA
- LIBRARY

**SHERWOOD**  
WASHINGTON COUNTY, OREGON

PREPARED BY THE  
OREGON STATE HIGHWAY DIVISION  
IN COOPERATION WITH  
U.S. DEPARTMENT OF TRANSPORTATION  
FEDERAL HIGHWAY ADMINISTRATION

POP. 2060



REVISED MARCH 1977

Copies of this map are available at nominal cost from  
Oregon State Highway Division, Salem, Oregon, 97310

Pkt. 6-16-88 ADD PAGES

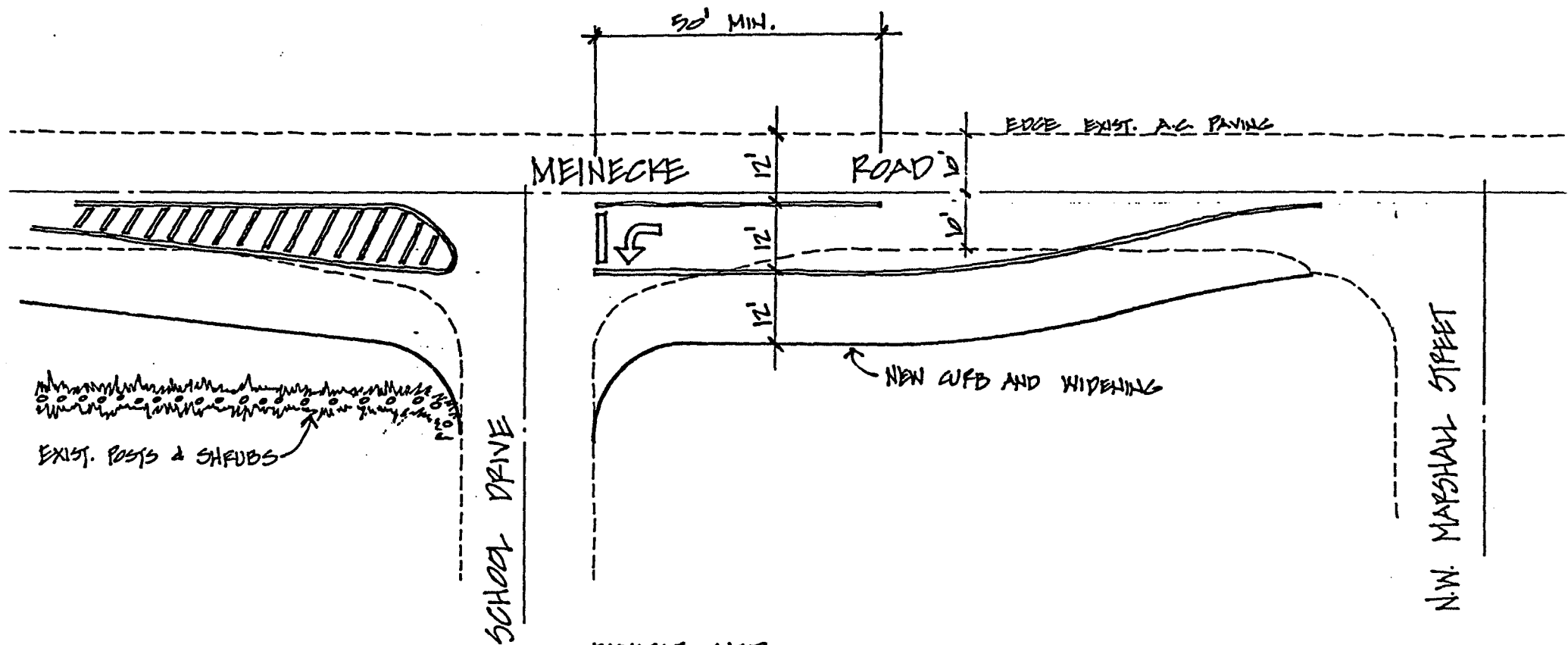


EXHIBIT MAP  
PROPOSED SHERWOOD H.S. BUS LEFT TURN LANE CONSTRUCTION

6-15-88

HIS