

CITY OF SHERWOOD OREGON

Resolution No. 94-590

A RESOLUTION INITIATING ACTION TO TRANSFER JURISDICTION OF CERTAIN COUNTY ROADS WITHIN THE CITY TO THE CITY.

---

WHEREAS, ORS 373.270 (6) provides a mechanism to transfer jurisdiction of County roads within a City to a City; and


WHEREAS, the City of Sherwood has determined it necessary, expedient and for the best interests of the City to acquire jurisdiction over certain county roads or part thereof to the same extent as it has over other public streets and alleys of the City.

NOW THEREFORE, THE CITY RESOLVES AS FOLLOWS:

Section 1. Transfer Request: The Council hereby requests that the Commissioners of Washington County, Oregon transfer jurisdiction of those County Roads, described and depicted in Exhibits "A" and "B" attached hereto, to the City of Sherwood; said request to be granted or denied within one year of the execution of this Resolution.

Section 2. Effective Date: This resolution shall become effective upon approval and adoption.

Duly Passed by the City Council August 31, 1994.

  
\_\_\_\_\_  
Walter Hitchcock, Mayor

ATTEST:

  
\_\_\_\_\_  
Jim Rapp, City Manager/City Recorder


**EXHIBIT "A"**

**DESCRIPTION**

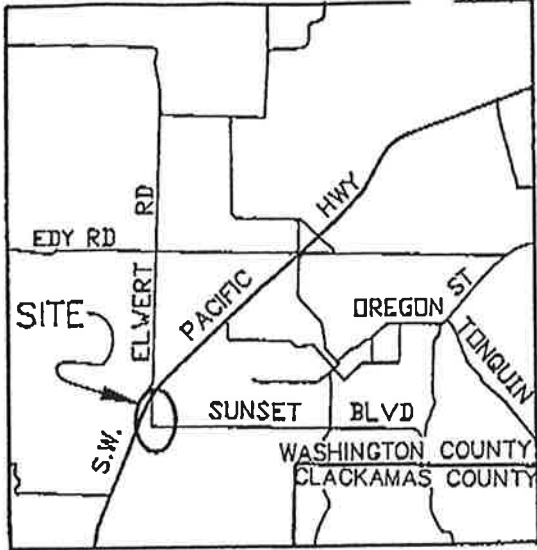
A PORTION OF OLD PACIFIC HIGHWAY (County Road No. 1426)  
SEE EXHIBIT "B"  
Lying between S.W. Sunset Blvd. and S.W. Pacific Highway

All that portion of County Road No. 1426 lying between the south right of way, and the westerly extension of the south right of way, of County Road No. 441 and the southeasterly right of way of S.W. Pacific Highway. Said road being situated in the Northwest one quarter and the Southwest one quarter of Section 31, T2S, R1W, W.M. and the Southeast one quarter of Section 36, T2S, R2W, W.M.

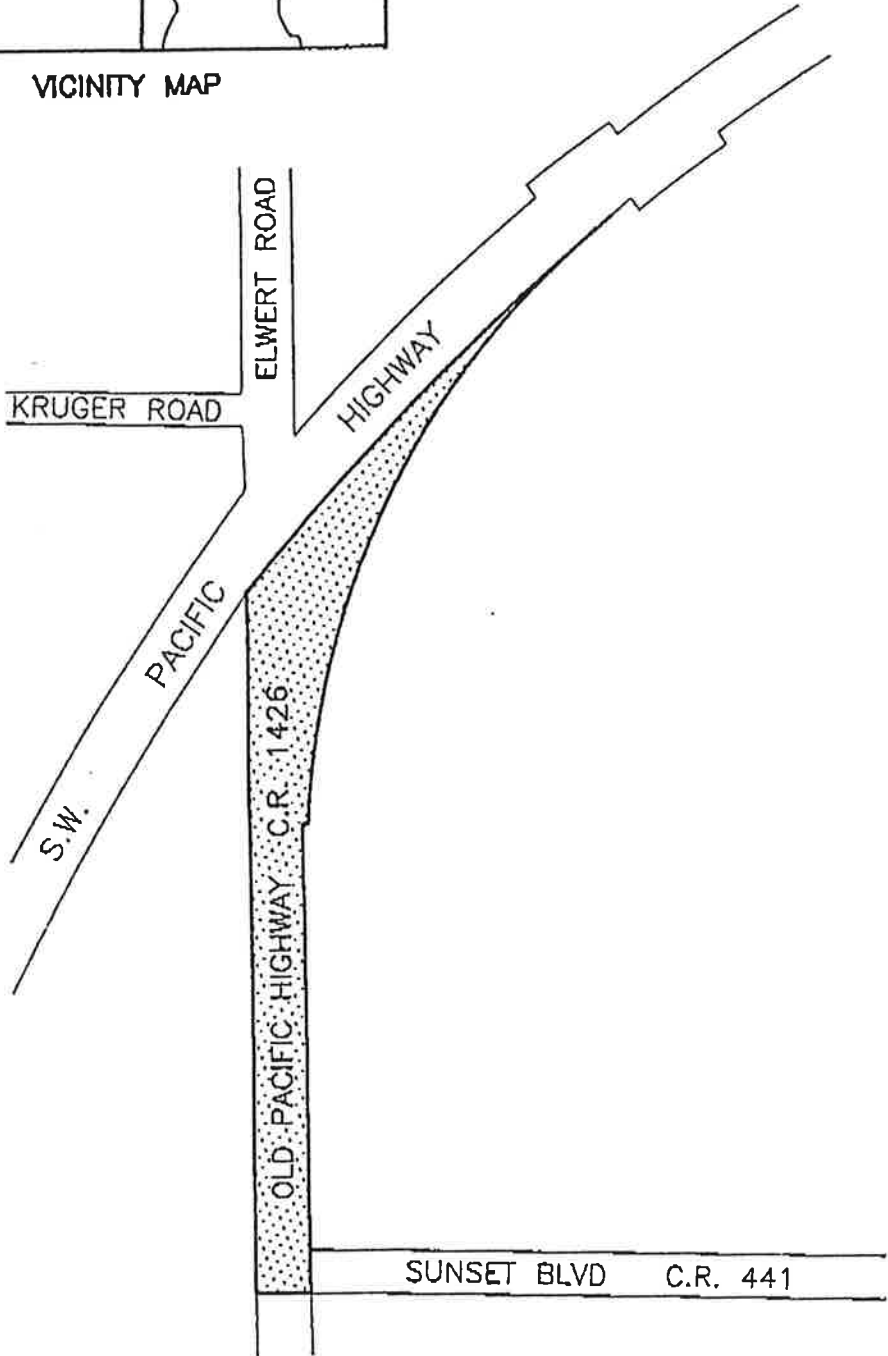
PROPOSED SURRENDER  
OF JURISDICTION



A PORTION OF  
C.R. 1426  
OLD PACIFIC HIGHWAY



VICINITY MAP



NOT TO SCALE

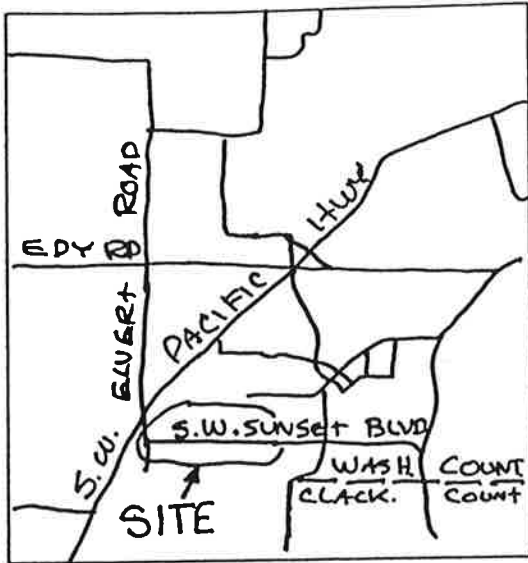
EXHIBIT "A"

**EXHIBIT "B"**  
**DESCRIPTION**

A PORTION OF SW SUNSET BOULEVARD (COUNTY ROAD NO. 441)  
SEE EXHIBIT "B"


lying between the Old Pacific Highway and the Willamette and Pacific Railroad (formerly Southern Pacific).

All that portion of County Road No. 441 lying between the East right-of-way of County Road 1426 and the West right-of-way of the Willamette and Pacific Railroads. Said road being situated in the southwest one-quarter and the southeast one-quarter of Section 31, T.2S., R.1W., W.M.



NOT TO SCALE

PROPOSED SURRENDER  
OF JURISDICTION



A PORTION OF  
C.R. 441  
S.W. SUNSET BOULEVARD

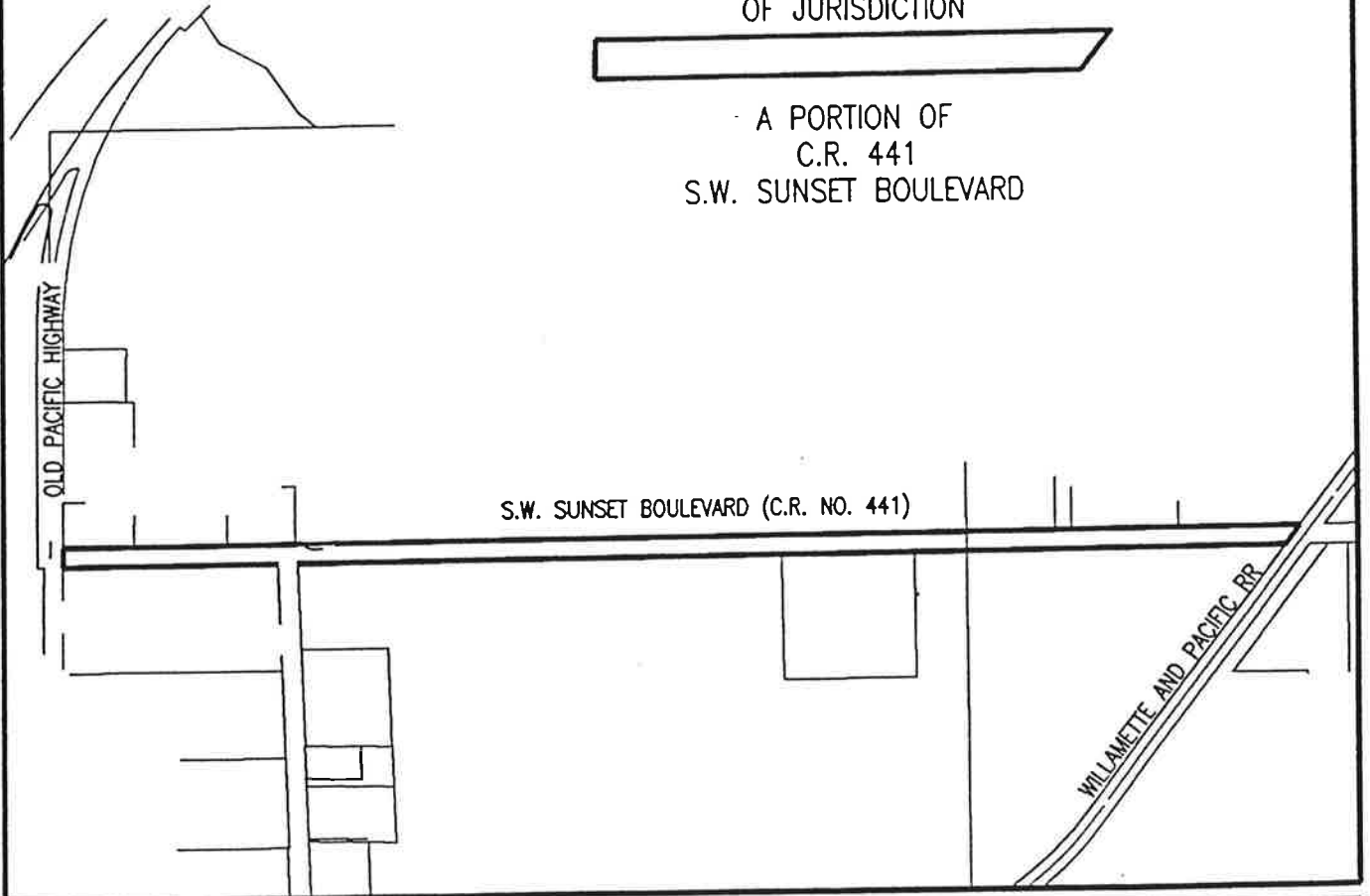


EXHIBIT "B"

DESCRIPTION