PHASE I ENVIRONMENTAL SITE ASSESSMENT

point source solutions, llc
ENVIRONMENTAL CONSULTING AND CONTRACTING

COMMERCIAL PROPERTY
1041/1109 SE BROOKLYN STREET AND 2911 SE MILWAUKIE AVENUE
PORTLAND, MULTNOMAH COUNTY, OREGON

Report Prepared for and Reliance Provided to:

GREEN DROP GARAGE
1416 SE 8TH AVENUE
PORTLAND, OREGON 97214

Point Source Solutions Project No: OR250905-1
September 22, 2025

Field Work Conducted and Report Prepared in Accordance with the following:

ASTM Standard Practice E1527-21

Environmental Protection Agency Standards and Practices for All Appropriate Inquiries (AAI) (40 CFR Part 312)

Oregon State Board of Geologist Examiners Professional Practices Guideline (May 2014)

TABLE OF CONTENTS

EXECUTIVE SUMMARY 1

1.0 INTRODUCTION 7

1.1 General Information 7
1.2 Scope of Work 7
1.3 Limitations 8
1.4 Data Gaps 9
1.5 Reason for Performing Phase I ESA 9
1.6 Reliance 9

2.0 SITE DESCRIPTION 10

2.1 General 10
2.2 Soils, Geology and Groundwater Characteristics 10
2.3 Improvements 10
2.4 Current Uses of the Subject Property 11
2.5 Uses of Adjoining Properties 11

3.0 SITE RECONNAISSANCE 12

3.1 Site Reconnaissance 12
3.2 Exterior Observations 12
3.3 Interior Observations 12
3.4 Potential Environmental Conditions 12

4.0 HISTORICAL REVIEW 14

4.1 Historical Use Information on Subject Property 14
4.2 Historical Use Information on Adjoining Properties 24

5.0 INTERVIEWS 25

5.1 Interview with Owner 25
5.2 Interview with Key Site Manager 25
5.3 Interview with Occupants 25
5.4 Interview with Local Government Officials 25
5.5 Interview with Others 25

6.0 RECORDS REVIEW 26

6.1 Standard Environmental Record Sources 26
6.2 Other Environmental Records 27

7.0 USER & CLIENT PROVIDED INFORMATION 30

7.1 Title Records 30
7.2 Environmental Liens or Activity and Use Limitation 30
7.3 Specialized Knowledge 30
7.4 Commonly Known or Reasonably Ascertainable Information 30
7.5 Valuation Reduction for Environmental Issues 30
7.6 Owner, Subject Property Manager and Occupant Information 30
7.7 Previous Environmental Investigations 30

8.0 NON-ASTM SCOPE ITEMS AND ADDITIONAL SERVICES 31

8.1 Asbestos Containing Materials 31
8.2 Lead-Based Paint 31
8.3 Radon 31
8.4 Lead in Drinking Water 31

8.5 Mold 31
9.0 FINDINGS & OPINIONS 32
9.1 Findings 32
9.2 Opinion 32
9.3 Deviations 33
10.0 CONCLUSIONS & RECOMMENDATIONS 34
10.1 Conclusions 34
10.2 Recommendations 34
11.0 ENVIRONMENTAL PROFESSIONAL STATEMENT AND SIGNATURES 35
12.0 REFERENCES 36

FIGURES

Figure 1 Site Location Map
Figure 2 Site Plan
Figure 3 Topographic Map

APPENDICES

Appendix A Subject Property Photographs
Appendix B Historical Aerial Photographs, Sanborn Maps and City Directories
Appendix C Regulatory Records Report
Appendix D Subject Property Data
Appendix E Questionnaires and Client/Owner/User Provided Documentation
Appendix F Qualifications Of Environmental Professional

EXECUTIVE SUMMARY

Point Source Solutions LLC (Point Source) was retained by Green Drop Garage to perform a Phase I Environmental Site Assessment on commercial property located at 1041 and 1109 SE Brooklyn Street and 2911 SE Milwaukie Avenue, Portland, Oregon 97202 (*subject property*").

The Phase I Environmental Site Assessment is designed to provide Green Drop Garage with an assessment concerning environmental conditions limited to those issues identified in the report as they exist at the *subject property*. This assessment was conducted utilizing generally accepted ESA industry standards in accordance with ASTM Practice E1527-21, Standard Practice for Environmental Site Assessments: Phase I Environmental Site Assessment Process.

The *subject property* is developed with three commercial structures as follows. The western portion of the *subject property* is developed with an approximately 2,160 square-foot single story (plus mezzanine) structure built in 1931 and expanded with an addition to the south in 1953 and an addition to the east in 1971 (addressed as 1041 SE Brooklyn). The central portion of the *subject property* is developed with an approximately 3,430 square-foot single story commercial steel framed and corrugated steel clad structure on a concrete slab foundation built in 1982 (1109 SE Brooklyn). The northeast portion of the *subject property* is developed with a single story (plus mezzanine and unfinished basement) commercial building built in 1929 (2911 SE Milwaukie). Additional improvements include a large free-standing billboard and a paved parking area. Multnomah County identifies the *subject property* as tax lots 1S1E11BA10500, 1S1E11BA10600 and 1S1E11BA10700 totaling 0.34 acres. The *subject property* is zoned Central Employment (EX) by the City of Portland. Historical addresses associated with the *subject property* include 1041 through 1115 SE Brooklyn Street and 2911 through 2925 SE Milwaukie Avenue.

The *subject property* is currently unoccupied. It was most recently occupied by an automotive machine shop (1041 SE Brooklyn), a marijuana grow facility (1109 SE Brooklyn) and a carburetor service facility (2911 SE Milwaukie).

The *subject property* occupies an area that is bound to the north by Sauter Spray Equipment, Kozha Numbers, and Portland Pro Audio; to the east by SE Milwaukie Avenue beyond which is a Portland Fire Bureau facility; to the south by SE Brooklyn Street and SE Powell Boulevard (separated by undeveloped land owned by Oregon Department of Transportation) followed by two buildings occupied by Classic Pianos; and to the west by The Smythe Company.

The *subject property* is identified on a site location map, site plan and topographic map, all of which are located in the Figures section of the Appendices of this report.

Jeff Jackman of Point Source conducted the site investigation on September 5, 2025. Evidence of recognized environmental conditions as defined in ASTM Practice E1527-21 was identified at the time of the site reconnaissance.

A possible underground storage tank (UST) fill port was observed in the basement of the northeast building (2911 SE Milwaukie). The port is located in that portion of the basement that extends beneath the east adjoining sidewalk. A possible UST vent line was observed attached to the exterior wall of this building at its southeast corner.

Abandoned chimneys were observed in the west building (1041 SE Brooklyn) and the northeast building (2911 Milwaukie). Chimneys are a possible indicator of past use of oil burning appliances.

Point Source's review of reasonably attainable documentation for the *subject property* includes Multnomah County/City of Portland records (earliest 1928), aerial photographs (earliest 1936), Sanborn Maps (earliest 1901), historic city directories (earliest 1935), topographic maps (earliest 1954) and interviews. The following table briefly summarizes the developmental history of the *subject property*.

YEAR	SOURCE	SUBJECT PROPERTY USE
1901	Sanborn Map	Two dwellings, a store, and a small storage building are depicted on the south part of the *subject property*. A creek is present on the northeast portion of the *subject property.*
1909	Sanborn Map	Two dwellings, a shed, a store, and a sausage factory are depicted on the east part of the *subject property*. A creek encroaches onto the north part of the *subject property.*
1924	Sanborn Map	An L-shaped building is depicted on the east part of the *subject property*. The building is identified as containing a restaurant and two storefronts, and the western portion is labeled "open under on posts". A dwelling with a detached garage and a small smokehouse is depicted on the west portion of the *subject property.*
1928	City Records	A plumbing permit is issued for a dry cleaning facility including floor drains and fixtures, connected to sewer (addressed as 565 and 573 SE Milwaukie, currently 2911 Milwaukie).
1931	City Permit Records	A permit is issued to build a garage (addressed as 575 Brooklyn, currently 1041 Brooklyn).
1935	City Directories	Occupancy is listed as French Cleaners.
1936	Aerial Photograph	The quality of this photograph is poor. No discernable structures are visible on the *subject property.*
1940	City Directories	Occupancy is listed as Superior French Cleaners, Central Motors Auto Repair, and Mac's Sandwich Shop.
1946	City Directories	Occupancy is listed as Phillip's Lunch.
1948	Aerial Photograph	A portion of the existing structure is visible on the west part of the *subject property*. The existing structure is visible on the northeast part of the *subject property*. Additional structures are visible on the southwest part of the *subject property*.
1948	Fire Bureau Records	A permit is issued for an oil burning heater at a dry cleaner, tank size not identified (2911 Milwaukie).
1950	City Directories	Occupancy is listed as French Cleaners, Brooklyn Welding, Packard Auto Repair, and Helen's Inn Restaurant.
1950	Sanborn Map	A portion of the current structure on the west portion of the *subject property* is now present. Usage is identified as welding and auto repair. An office building, a building labeled "spotting", an auto service building (with earth floor) and a restaurant building are all depicted on the southeast portion of the *subject property*. The current structure on the northeast portion of the *subject property* is now present and is identified as dry cleaner.
1953	City Permit Records	A permit is issued to extend garage by 20 feet (1041 Brooklyn).
1954	Topo Map	The *subject property* and vicinity is shaded indicating inclusion in a densely developed urban setting on these maps. No structures are depicted on the *subject property.*
1954	Fire Bureau Records	A permit is issued to install a 2000-gallon underground heating oil tank in the yard (1041 SE Brooklyn).

YEAR	SOURCE	SUBJECT PROPERTY USE
1955	Aerial Photograph	A portion of the existing structure is visible on the west part of the *subject property*. The existing structure is visible on the northeast part of the *subject property*. Additional structures are visible on the southwest part of the *subject property*.
1955	City Directories	Occupancy is listed as French Cleaners, Sadoff Truck Repair, The Oregonian, Helen's Inn Restaurant, and vacant.
1959	Fire Bureau Records	A permit is issued to install one 6000-gallon underground diesel tank (1041 SE Brooklyn). One fuel pump on an island is noted.
1960	Aerial Photograph	The existing structure on the west part of the *subject property* has been expanded to the south. The existing structure is visible on the northeast part of the *subject property*. No additional structures are apparent on the *subject property*.
1960	City Directories	Occupancy is listed as French Cleaners, Samack Truck Rental, and Ruth's Corner Restaurant.
1961	Topo Map	The *subject property* and vicinity is shaded indicating inclusion in a densely developed urban setting on these maps. No structures are depicted on the *subject property.*
1965	Fire Bureau Records	A permit is issued to install one 6000-gallon motor fuel tank (1041 SE Brooklyn). Total tank capacity on premises noted as 8000 gallons (in two tanks). One fuel pump on an island is noted.
1965	City Directories	Occupancy is listed as French Cleaners, Samack Truck Rental, and Ruth's Corner Restaurant.
1969	Sanborn Map	The current structure on the west portion of the *subject property* has been expanded and usage remains identified as welding and auto repair. The current structure on the northeast portion of the subject property continues to be identified as dry cleaner. The "spotting" building and the restaurant building remain on the southeast portion of the subject property. All other buildings in this area that were observed on the 1950 map have been removed.
1969	Fire Bureau Records	A permit is issued to install one 119-gallon propane above ground storage tank (1041 SE Brooklyn).
1970	Topo Map	The *subject property* and vicinity is shaded indicating inclusion in a densely developed urban setting on these maps. No structures are depicted on the *subject property.*
1970	Aerial Photograph	The existing structure on the west part of the *subject property* has been expanded to the south. The existing structure is visible on the northeast part of the *subject property*. No additional structures are apparent on the *subject property*.
1970	City Directories	Occupancy is listed as Cavalier Cleaners, Central Cylinder Head, and vacant.
1971	City Permit Records	Permits are issued to build a 646 square-foot addition to the east side of the existing garage for Central Cylinder Head (1041 Brooklyn).
1975	City Directories	Occupancy is listed as Assemblers Co Electronics Parts and Central Cylinder Head.
1976	Topo Map	The *subject property* and vicinity is shaded indicating inclusion in a densely developed urban setting on these maps. No structures are depicted on the *subject property.*
1981	City Directories	Occupancy is listed as Central Cylinder Head, Carburetor Specialties, and vacant.
1981	Aerial Photograph	The *subject property* is developed with the current improvements.
1982	County Records	County Assessor records identify 1982 as the date of construction for the 3,430 square-foot warehouse building (1109 SE Brooklyn).

YEAR	SOURCE	SUBJECT PROPERTY USE
1985	City Directories	Occupancy is listed as Central Cylinder Head, Carburetor Specialties, Crankshaft City, and vacant.
1988	City Permit Records	Permits are issued to construct a 25'x45' addition to a metal building (1109 Brooklyn).
1990	Aerial Photograph	The *subject property* is developed with the current improvements.
1992	City Directories	Occupancy is listed as Central Cylinder Head, Carburetor Specialties, and Crankshaft City.
1994	Aerial Photograph	The *subject property* is developed with the current improvements.
1995	Topo Map	The *subject property* and vicinity is shaded indicating inclusion in a densely developed urban setting on these maps. No structures are depicted on the *subject property.*
1995	City Directories	Occupancy is listed as Central Cylinder Head, Merles Carburetor, and Crankshaft City.
2000	City Directories	Occupancy is listed as Central Cylinder Head, Merles Carburetor, and Crankshaft City.
2000	Aerial Photograph	The *subject property* is developed with the current improvements.
2005	City Directories	Occupancy is listed as Central Cylinder Head, Merles Carburetor, and Crankshaft City.
2005	Aerial Photograph	The *subject property* is developed with the current improvements.
2009	Aerial Photograph	The *subject property* is developed with the current improvements.
2010	City Directories	Occupancy is listed as Central Cylinder Head, Merles Carburetor, and Crankshaft City.
2014	City Directories	Occupancy is listed as Central Cylinder Head, Locked Out of Car, Crankshaft City
2016	Aerial Photograph	The *subject property* is developed with the current improvements.
2016	City Permit Records	Permits are issued for tenant improvements for a marijuana business (1109 Brooklyn).
2017	City Directories	Occupancy is listed as Central Cylinder Head, Locked Out of Car, Crankshaft City, and NW Scuba.
2022	Aerial Photograph	The *subject property* is developed with the current improvements.
2022	City Directories	Occupancy is listed as Central Cylinder Head, Locked Out of Car, Crankshaft City, NW Scuba, RGJB Holdings, and JRM Printing & Design.
2025	Site Visit	The *subject property* is currently unoccupied.

The *subject property* is listed on the Resource Conservation and Recovery Act (RCRA), Facility Index System (FINDS), and Environmental and Compliance History Information (ECHO) databases in the database report provided by Environmental Data Resources, Inc. (EDR). The RCRA program identifies and tracks hazardous waste from the point of generation to the point of disposal. The RCRA Generators database is a compilation by the EPA of reporting facilities that generate hazardous waste. Central Cylinder Head (1041 SE Brooklyn) filed reports under the RCRA program as a Conditionally Exempt Small Quantity Generator (now known as Very Small Quantity Generator) from 2000 through 2003. No violations were found. This facility also appears on the Environmental Compliance History (ECHO) and Facility Index System (FINDS) databases relative to the RCRA listing. These listings do not indicate a release.

Based on the database report, no up-gradient sites were identified as a potential concern to the *subject property*.

Conclusions

Point Source has performed a Phase I Environmental Site Assessment on commercial property located at 1041 and 1009 SE Brooklyn Street and 2911 SE Milwaukie Avenue, Portland, Oregon 97202 in general conformance with the scope and limitations of ASTM Practice E1527-21. Any exceptions to or deletions from this practice are described in the body of this report.

A *recognized environmental condition (REC)* refers to the (1) the presence of hazardous substances or petroleum products in, on or at the *subject property* due to a release to the environment; (2) the likely presence of hazardous substances or petroleum products in, on or at the *subject property* due to a release or likely release to the environment; or (3) the presence of hazardous substances or petroleum products in, on or at the *subject property* under conditions that pose a material threat of a future release to the environment.

- **A possible underground storage tank (UST) fill port was observed in the basement of the northeast building (2911 SE Milwaukie). The port is located in that portion of the basement that extends beneath the east adjoining sidewalk. A possible UST vent line was observed attached to the exterior wall of this building at its southeast corner. Abandoned chimneys were observed in the west building (1041 SE Brooklyn) and the northeast building (2911 Milwaukie). Chimneys are a possible indicator of past use of oil burning appliances. Portland Fire Bureau issued permits regarding heating oil and motor fuel USTs on the *subject property* (1041 SE Brooklyn) in 1954, 1959, and 1965. Potential releases from USTs (whether the tank is existing, abandoned, or previously removed without proper assessment) are considered a recognized environmental condition.**

- **According to City of Portland permits, historical city directories and Sanborn fire insurance maps, the building on the northeast portion of the *subject property* was occupied by dry cleaning operations from at least 1928 to at least 1970. Past occupancy by dry cleaning operations is considered a recognized environmental condition**

- **According to historical city directories and Sanborn fire insurance maps, the *subject property* was occupied by automotive repair operations from sometime prior to 1940 and until at least 2022. A large floor drain in the western building (1041 SE Brooklyn) appeared to be stained with oil. A wood covered former wash area inside this building also exhibited evidence of minor oil staining. The area beneath the wood covering was not accessible at the time of the site reconnaissance. Past occupancy by automotive repair operations coupled with the above on-site observations are considered a recognized environmental condition.**

A *controlled recognized environmental condition (CREC)* refers to a REC affecting the *subject property* that has been addressed to the satisfaction of the applicable regulatory authority or authorities with hazardous substances or petroleum products allowed to remain in place subject to implementation of required controls.

- **No evidence of controlled recognized environmental conditions was disclosed during the course of this assessment.**

An *historical recognized environmental condition (HREC)* refers to *a* previous release of hazardous substances or petroleum products affecting the *subject property* that has been addressed to the satisfaction of the applicable regulatory authority or authorities and meeting unrestricted use criteria established by the applicable regulatory authority or authorities, without subjecting the *subject property* to any required controls.

- **No evidence of historical recognized environmental conditions was disclosed during the course of this assessment.**

A *business environmental risk* refers to a risk which can have a material environmental or environmentally driven impact on the business associated with the current or planned use of commercial real estate, not necessarily related to those environmental issues required to be investigated in this practice.

- **Based on the age of the older *subject property* buildings (pre-1978), it is possible that asbestos containing material and lead-based paint were used in the *subject property* building construction. Finishing materials, where observed, were in fair condition.**

Recommendations

Based on the findings of this assessment, further investigation/action is recommended with respect to the recognized environmental conditions identified. The investigation should begin with a geophysical survey to identify and locate features of interest.

The following table summarizes the findings of the significant elements of this investigation:

ASSESSMENT COMPONENT	ACCEPTABLE	ROUTINE SOLUTION	PHASE II	REFERENCE SECTION
Historical Review			X	4.1
On-site Operations			X	3.2/3.3/3.4
Hazardous Materials	X			3.4.1
Waste Generation	X			3.4.3
PCBs	X			3.4.5
Storage Tanks			X	3.4.8
Surface Areas	X			3.2
Regulatory Database	X			6.1
Adjoining Properties	X			2.5/4.2
Other	X			NA

1.0 INTRODUCTION

1.1 General Information

At the request of Green Drop Garage, Point Source performed a Phase I Environmental Site Assessment on the commercial property located at 1041 and 1109 SE Brooklyn Street and 2911 SE Milwaukie Avenue, Portland, Oregon 97202.

Jeff Jackman of Point Source conducted the site visit on September 5, 2025. Point Source was escorted during the site reconnaissance by the *subject property* owner. Gerald Blinsman (*subject property* owner) was identified as the Key Site Manager for the *subject property*. The Key Site Manager is defined by the ASTM Standards as a person with good knowledge of the uses of the *subject property*.

1.2 Scope of Work

The purpose of this assessment was to investigate and assess possible environmental risks associated with the *subject property*. The assessment includes inquiries into past uses of the *subject property* (and to a lesser degree, past uses of adjoining properties), assessing current uses of the *subject property* and surrounding properties, searching for indications of contamination or threatened releases of contamination (including an evaluation of releases and potential releases relative to soil, groundwater, surface water, and vapor migration pathways), searching applicable federal and state environmental records, and evaluating other available information relating to potential environmental liabilities as delineated by the scope of work.

This assessment is designed to provide a basis for an informed decision-making process relative to environmental risks and liabilities associated with the *subject property*.

The specific scope of work included the following:

Environmental Database Records Review - Reasonably ascertainable environmental databases were reviewed to determine whether the *subject property* or any neighboring properties were suspected of having or known to have environmental concerns likely to adversely impact the *subject property*. Groundwater and soil vapor migration pathways were given special consideration in evaluating the potential risk posed by nearby properties identified in the various databases. The databases reviewed and the radii chosen are based on the ASTM standard. It is important to note the scope of this investigation is limited to a visual inspection to identify areas of potential concern to the *subject property* and a review of readily accessible government databases. The inspection does not include a regulatory compliance audit of the facility. There are detailed regulations concerning the proper use, storage and disposal of hazardous and regulated material. These regulations include, but are not limited to, permitting, paper keeping and manifesting requirements, as well as community and employee right-to-know laws. It is typically the responsibility of the tenant(s) to maintain their space(s) in compliance with such regulations.

Prior Use History Review - Attempts were made to identify the prior usage of the *subject property* back to the *subject property*'s first developed use, using as many sources that were both reasonably ascertainable and likely to be useful. Record information that is reasonably ascertainable means information that is publicly available, information that is obtainable from its source within reasonable time and cost constraints, and information that is practically reviewable Standard historical sources include any or all of the following: aerial photographs, historical maps, tax information, land title records, topographic maps, local street directories, building department records, zoning/land use

records, prior reports and interviews with local agencies.

Property/Site Reconnaissance - A reconnaissance of the *subject property*, consisting of a visual inspection of the *subject property* and neighboring properties as observable from the *subject property*, was conducted to identify Recognized Environmental Conditions (RECs) associated with the *subject property*, to the extent not obstructed by bodies of water, adjacent buildings or other obstacles. Observations were conducted at the *subject property* for potential RECs as well as, and including, the presence of roadways and structures, potable water supply and sewage disposal, current use of the *subject property* and adjoining properties, hazardous substances and petroleum products, storage tanks, odors, pools of liquid, drums, unidentified substance containers, PCBs, stains or corrosion, drains and sumps, pits, ponds and lagoons, stained soil or pavement, stressed vegetation, solid waste, waste water, water wells, dry wells and septic systems.

Environmental Setting - Efforts were made to determine the environmental setting of the *subject property* with respect to topography, surface water bodies, soil type, depth to groundwater and direction of groundwater flow.

UST and AST Search - Attempts were made to identify any above-ground storage tanks (ASTs) containing hazardous or regulated materials, and to identify visual indications of underground storage tanks (USTs), such as fill and vent pipes. In addition to the visual inspection, state databases of facilities with registered USTs were reviewed, and the *subject property* contact and local regulatory officials were interviewed regarding any knowledge of ASTs or USTs.

Interviews - Efforts were made to contact and interview both the *subject property* owner's representative and occupants. Point Source requested that a person with good knowledge of the uses and physical characteristics of the *subject property* be identified, such as the *subject property* manager or head maintenance person. In addition, Point Source provided the owner or owner's representative, or both, with a pre-survey questionnaire as to any information relative to past or current potential RECs at the *subject property*. Attempts were made to interview representative major occupants and/or tenants.

If readily available, Point Source reviewed the following documents and information that may be in the possession of or provided by the owner, owner's representative, and/or user: previous ESA reports, environmental audit reports, environmental permits, registrations for storage tanks, material safety data sheets, community right to know plan, safety and spill prevention plans, reports regarding hydrogeologic conditions, notices or other governmental correspondence for any past or current violations of environmental law, hazardous waste site generator notices or reports, geotechnical studies, knowledge of any pending, threatened or past litigation or administrative proceedings relevant to hazardous substances or petroleum products.

Efforts were made to contact and interview local agency officials at the local fire department, local or regional state health agency, local or regional state agency with jurisdiction over hazardous waste disposal as to any information relative to past or current potential RECs at the *subject property*.

1.3 Limitations

Although we have no reason to believe that the information provided to us by others, and subsequently included in the report, is inaccurate, we cannot be held responsible for inaccuracies that may have been reported to us.

Point Source recognizes that there may be various options for dealing with the potential Recognized Environmental Conditions identified. The options provided are not necessarily the only acceptable

alternatives for dealing with a particular concern. Point Source provides these options as guidance for further action.

1.4 Data Gaps

The objective of the assessment is to gather the information required to satisfy the purpose of the assessment, rather than completion of specific tasks. Data gaps occur when the information required by the practice cannot be obtained despite good faith efforts. The practice requires consultants to comment on the impact of significant data gaps on their ability to identify recognized environmental conditions.

A significant data gap is a data gap that affects the ability of the environmental professional to identify a recognized environmental condition.

- Information concerning historical use of the *subject property* prior to 1901 was unavailable. Based upon the development pattern of the *subject property* depicted on Sanborn Maps, this data gap is not considered significant.

- Information concerning historical use of the *subject property* was unavailable in various 5-year intervals from 1901 through 1924. Based upon the development pattern of the *subject property* documented in various historical sources as well as municipal records, this data gap is not considered significant.

1.5 Reason for Performing Phase I ESA

The purpose of this Phase I Environmental Site Assessment (ESA) was to identify existing or potential Recognized Environmental Conditions (as defined by ASTM Standard E1527-21) in connection with the *subject property*. This ESA was also performed to permit the *User* to satisfy one of the requirements to qualify for the *innocent landowner*, *contiguous property owner*, or *bona fide prospective purchaser* limitations on scope of Comprehensive Environmental Response, Compensation and Liability Act (CERCLA) (42 U.S.C. §9601) liability (hereinafter, the "*landowner liability protections*," or "*LLPs*"). ASTM Standard E-1527-21 constitutes "*all appropriate inquiry"* into the previous ownership and uses of the *property* consistent with good commercial or customary practice" as defined at 42 U.S.C. §9601(35)(B).

Point Source understands that the findings of this study will be used by Green Drop Garage to evaluate a pending financial transaction in connection with the *subject property*.

1.6 Reliance

This Phase I Environmental Site Assessment is intended for the exclusive use of Green Drop Garage or entities specified by Green Drop Garage. This report and findings contained herein shall not, in whole or in part, be disseminated or conveyed to any other party, nor relied upon by any other party, in whole or in part without prior written consent of Point Source.

2.0 SITE DESCRIPTION

2.1 General

Multnomah County identifies the *subject property* as tax lots 1S1E11BA10500, 1S1E11BA10600 and 1S1E11BA10700 totaling 0.34 acres. The *subject property* is zoned Central Employment (EX) by the City of Portland.

2.2 Soils, Geology and Groundwater Characteristics

The *subject property* is situated in the Willamette Valley (Orr, Orr, Baldwin, 1992). Sediments collected in this area record multiple Ice Age floods that originated in Montana, poured through the Cascades via the Columbia River, and backed up in the valley before eventually draining to the Pacific Ocean.

According to the USDA Soil Conservation Service Soil Survey of Multnomah County (NRCS Web Soil Survey), the *subject property* is mapped predominantly as Urban land. Urban Land is soil that has been disturbed and modified by streets, buildings and other structures such that characterization is impractical.

A well log search conducted on the Oregon Water Resources Department (OWRD) website revealed that groundwater has been encountered in borings advanced in close proximity to the *subject property* at depths between 8 and 28 feet below ground surface (bgs). No on-site water wells or springs were observed during the *subject property* reconnaissance.

The United States Geological Survey (USGS) Portland, Oregon Quadrangle 7.5 minute series topographic map was reviewed for this ESA. This map was published by the USGS in 2020. According to the contour lines on the topographic map, the *subject property* elevation is approximately 50 feet above mean sea level. The map indicates that groundwater flow beneath the *subject property* is likely toward the Willamette River located approximately 1,750 feet to the west at its closest point. No production wells are depicted on the *subject property* on the USGS map.

A copy of a portion of the USGS map is included in the Appendices.

The USEPA Ground Water Handbook, Vol.1 Ground Water and Contamination, September 1990, indicates that the water table typically conforms to surface topography. This means the direction of flow for shallow groundwater is generally from higher elevations to lower elevations. Localized flow direction may vary as a result of tide, rainfall, development, geologic characteristics, nearby surface water bodies, underground utilities such as storm drains, septic systems and sewers, or other influences such as the presence of high-volume wells.

2.3 Improvements

The *subject property* is developed with three commercial structures as follows. The western portion of the *subject property* is developed with an approximately 2,160 square-foot single story (plus mezzanine) structure built in 1931 and expanded with an addition to the south in 1953 and an addition to the east in 1971 (addressed as 1041 SE Brooklyn). This building consists of poured concrete and masonry block exterior walls on a concrete slab foundation with a wood framed addition. The central portion of the *subject property* is developed with an approximately 3,430 square-foot single story commercial steel framed and corrugated steel clad structure on a concrete slab foundation built in 1982 (1109 SE Brooklyn). The northeast portion of the *subject property* is developed with a single story (plus mezzanine and unfinished basement) commercial building built in 1929 (2911 SE

Milwaukie). This building consists of masonry exterior walls on a basement foundation. The basement contains a dirt floor and a portion extends beneath the east adjoining sidewalk. Finishing materials are limited and include drywall, plaster, and ceramic tile and vinyl flooring. Climate control is provided by natural-gas and electric units. Additional improvements include a large free-standing billboard and a paved parking area.

Municipal water and sewer are provided to the *subject property* by the City of Portland.

2.4 Current Uses of the Subject Property

The *subject property* is currently unoccupied. It was most recently occupied by an automotive machine shop (1041 SE Brooklyn), a marijuana grow facility (1109 SE Brooklyn) and a carburetor service facility (2911 SE Milwaukie).

2.5 Uses of Adjoining Properties

For the purposes of this report, adjoining properties are defined as follows:

An adjoining property is any real property with a border that is contiguous or partially contiguous with the *subject property* border. This includes those properties whose borders would be contiguous or partially contiguous with the *subject property* border if the properties were not separated by street, road or other public thoroughfare. The following is a list of the adjoining properties at the time of the site visit:

***North Adjoining*:** Immediately to the north by Sauter Spray Equipment, Kozha Numbers, and Portland Pro Audio.

***East Adjoining*:** Immediately to the east by SE Milwaukie Avenue beyond which is a Portland Fire Bureau facility.

***South Adjoining*:** Immediately to the south by SE Brooklyn Street and SE Powell Boulevard (separated by undeveloped land owned by Oregon Department of Transportation) followed by two buildings occupied by Classic Pianos.

***West Adjoining*:** Immediately to the west by The Smythe Company.

3.0 SITE RECONNAISSANCE

3.1 Site Reconnaissance

The *subject property* was inspected by Jeff Jackman of Point Source on September 5, 2025. The weather at the time of the site visit was overcast with temperatures in the 70s F. Point Source was escorted by the owner of the *subject property* during the site visit.

No limiting conditions were encountered.

3.2 Exterior Observations

3.2.1 Solid Waste Disposal

The *subject property* is not currently occupied. No evidence of improper solid waste disposal was observed.

3.2.2 Surface Water Drainage

Stormwater from the *subject property* flows to adjoining roadways and to a parking lot catch basin which is connected to the municipal stormwater system.

3.2.3 Wells and Cisterns

No water supply wells or cisterns were observed on the *subject property*.

3.2.4 Wastewater

Domestic wastewater generated at the *subject property* is disposed of through the municipal sewer system.

3.3 Interior Observations

The *subject property* is developed with three commercial structures as follows. The western portion of the *subject property* is developed with an approximately 2,160 square-foot single story (plus mezzanine) structure built in 1931 and later expanded with an approximately 700 square-foot addition (addressed as 1041 SE Brooklyn). This building consists of poured concrete and masonry block exterior walls on a concrete slab foundation. The central portion of the *subject property* is developed with an approximately 3,430 square-foot single story commercial steel framed and corrugated steel clad structure on a concrete slab foundation built in 1982 (1109 SE Brooklyn). The northeast portion of the *subject property* is developed with a single story (plus mezzanine and unfinished basement) commercial building built in 1929 (2911 SE Milwaukie). This building consists of masonry exterior walls on a basement foundation. The basement contains a dirt floor and a portion extends beneath the east adjoining sidewalk. Finishing materials are limited and include drywall, plaster, and ceramic tile and vinyl flooring. Climate control is provided by natural-gas and electric units.

3.4 Potential Environmental Conditions

3.4.1 Hazardous Materials and Petroleum Products Used or Stored at the Site

No significant quantities of hazardous materials or petroleum products were observed on the *subject property*.

3.4.2 Unlabeled Containers and Drums

No unlabeled containers or drums were observed on the *subject property*.

3.4.3 Disposal Locations of Regulated/Hazardous Waste

No evidence of disposal of regulated or hazardous waste was observed on the *subject property*.

3.4.4 Evidence of Releases

A large floor drain in the western building (1041 SE Brooklyn) appeared to be stained with oil. A wood covered former wash area inside this building also exhibited evidence of minor oil staining. The area beneath the wood covering was not accessible at the time of the site reconnaissance.

3.4.5 Polychlorinated Biphenyls (PCBs):

Electrical transformers in the *subject property* area are utility-owned and located on adjoining public right-of-ways. No privately owned oil-filled transformers or other known PCB-containing equipment was observed.

3.4.6 Landfills

No evidence of landfills was observed or reported during this assessment.

3.4.7 Pits, Ponds, Lagoons, Sumps, and Catch Basins

No pits, ponds, lagoons, sumps or catch basins other than those used for storm water control were observed on the *subject property* during the site reconnaissance.

3.4.8 On-Site USTs and ASTs

A possible underground storage tank (UST) fill port was observed in the basement of the northeast building (2911 SE Milwaukie). The port is located in that portion of the basement that extends beneath the east adjoining sidewalk. A possible UST vent line was observed attached to the exterior wall of this building at its southeast corner.

Abandoned chimneys were observed in the west building (1041 SE Brooklyn) and the northeast building (2911 Milwaukie). Chimneys are a possible indicator of past use of oil burning appliances.

An approximately 110-gallon propane above ground storage tank (AST) was observed immediately outside of the west building (1041 SE Brooklyn).

No other evidence of USTs or ASTs were observed on the *subject property* during the site reconnaissance.

4.0 HISTORICAL REVIEW

According to ASTM Standards, reasonably ascertainable, and likely to be useful, standard historical sources are researched back to 1940, or since the first development of the site, whichever is earlier. The source shall be cited in approximately 5-year intervals or in intervals greater than 5 years during continuous periods when the site usage has remained unchanged.

4.1 Historical Use Information on *Subject Property*

Point Source's review of reasonably attainable documentation for the *subject property* includes Multnomah County/City of Portland records (earliest 1928), aerial photographs (earliest 1936), Sanborn Maps (earliest 1901), historic city directories (earliest 1935), topographic maps (earliest 1954) and interviews. The following table briefly summarizes the developmental history of the *subject property*.

YEAR	SOURCE	SUBJECT PROPERTY USE
1901	Sanborn Map	Two dwellings, a store, and a small storage building are depicted on the south part of the *subject property*. A creek is present on the northeast portion of the *subject property.*
1909	Sanborn Map	Two dwellings, a shed, a store, and a sausage factory are depicted on the east part of the *subject property*. A creek encroaches onto the north part of the *subject property.*
1924	Sanborn Map	An L-shaped building is depicted on the east part of the *subject property*. The building is identified as containing a restaurant and two storefronts, and the western portion is labeled "open under on posts". A dwelling with a detached garage and a small smokehouse is depicted on the west portion of the *subject property.*
1928	City Records	A plumbing permit is issued for a dry cleaning facility including floor drains and fixtures, connected to sewer (addressed as 565 and 573 SE Milwaukie, currently 2911 Milwaukie).
1931	City Permit Records	A permit is issued to build a garage (addressed as 575 Brooklyn, currently 1041 Brooklyn).
1935	City Directories	Occupancy is listed as French Cleaners.
1936	Aerial Photograph	The quality of this photograph is poor. No discernable structures are visible on the *subject property.*
1940	City Directories	Occupancy is listed as Superior French Cleaners, Central Motors Auto Repair, and Mac's Sandwich Shop.
1946	City Directories	Occupancy is listed as Phillip's Lunch.
1948	Aerial Photograph	A portion of the existing structure is visible on the west part of the *subject property*. The existing structure is visible on the northeast part of the *subject property*. Additional structures are visible on the southwest part of the *subject property*.
1948	Fire Bureau Records	A permit is issued for an oil burning heater at a dry cleaner, tank size not identified (2911 Milwaukie).
1950	City Directories	Occupancy is listed as French Cleaners, Brooklyn Welding, Packard Auto Repair, and Helen's Inn Restaurant.
1950	Sanborn Map	A portion of the current structure on the west portion of the *subject property* is now present. Usage is identified as welding and auto repair. An office building, a building labeled "spotting", an auto service building (with earth floor) and a restaurant building are all depicted on the southeast portion of the *subject property*. The

YEAR	SOURCE	SUBJECT PROPERTY USE
		current structure on the northeast portion of the *subject property* is now present and is identified as dry cleaner.
1953	City Permit Records	A permit is issued to extend garage by 20 feet (1041 Brooklyn).
1954	Topo Map	The *subject property* and vicinity is shaded indicating inclusion in a densely developed urban setting on these maps. No structures are depicted on the *subject property.*
1954	Fire Bureau Records	A permit is issued to install a 2000-gallon underground heating oil tank in the yard (1041 SE Brooklyn).
1955	Aerial Photograph	A portion of the existing structure is visible on the west part of the *subject property*. The existing structure is visible on the northeast part of the *subject property*. Additional structures are visible on the southwest part of the *subject property*.
1955	City Directories	Occupancy is listed as French Cleaners, Sadoff Truck Repair, The Oregonian, Helen's Inn Restaurant, and vacant.
1959	Fire Bureau Records	A permit is issued to install one 6000-gallon underground diesel tank (1041 SE Brooklyn). One fuel pump on an island is noted.
1960	Aerial Photograph	The existing structure on the west part of the *subject property* has been expanded to the south. The existing structure is visible on the northeast part of the *subject property*. No additional structures are apparent on the *subject property*.
1960	City Directories	Occupancy is listed as French Cleaners, Samack Truck Rental, and Ruth's Corner Restaurant.
1961	Topo Map	The *subject property* and vicinity is shaded indicating inclusion in a densely developed urban setting on these maps. No structures are depicted on the *subject property.*
1965	Fire Bureau Records	A permit is issued to install one 6000-gallon motor fuel tank (1041 SE Brooklyn). Total tank capacity on premises noted as 8000 gallons (in two tanks). One fuel pump on an island is noted.
1965	City Directories	Occupancy is listed as French Cleaners, Samack Truck Rental, and Ruth's Corner Restaurant.
1969	Sanborn Map	The current structure on the west portion of the *subject property* has been expanded and usage remains identified as welding and auto repair. The current structure on the northeast portion of the subject property continues to be identified as dry cleaner. The "spotting" building and the restaurant building remain on the southeast portion of the subject property. All other buildings in this area that were observed on the 1950 map have been removed.
1969	Fire Bureau Records	A permit is issued to install one 119-gallon propane above ground storage tank (1041 SE Brooklyn).
1970	Topo Map	The *subject property* and vicinity is shaded indicating inclusion in a densely developed urban setting on these maps. No structures are depicted on the *subject property.*
1970	Aerial Photograph	The existing structure on the west part of the *subject property* has been expanded to the south. The existing structure is visible on the northeast part of the *subject property*. No additional structures are apparent on the *subject property*.
1970	City Directories	Occupancy is listed as Cavalier Cleaners, Central Cylinder Head, and vacant.
1971	City Permit Records	Permits are issued to build a 646 square-foot addition to the east side of the existing garage for Central Cylinder Head (1041 Brooklyn).
1975	City Directories	Occupancy is listed as Assemblers Co Electronics Parts and Central Cylinder Head.

YEAR	SOURCE	SUBJECT PROPERTY USE
1976	Topo Map	The *subject property* and vicinity is shaded indicating inclusion in a densely developed urban setting on these maps. No structures are depicted on the *subject property.*
1981	City Directories	Occupancy is listed as Central Cylinder Head, Carburetor Specialties, and vacant.
1981	Aerial Photograph	The *subject property* is developed with the current improvements.
1982	County Records	County Assessor records identify 1982 as the date of construction for the 3,430 square-foot warehouse building (1109 SE Brooklyn).
1985	City Directories	Occupancy is listed as Central Cylinder Head, Carburetor Specialties, Crankshaft City, and vacant.
1988	City Permit Records	Permits are issued to construct a 25'x45' addition to a metal building (1109 Brooklyn).
1990	Aerial Photograph	The *subject property* is developed with the current improvements.
1992	City Directories	Occupancy is listed as Central Cylinder Head, Carburetor Specialties, and Crankshaft City.
1994	Aerial Photograph	The *subject property* is developed with the current improvements.
1995	Topo Map	The *subject property* and vicinity is shaded indicating inclusion in a densely developed urban setting on these maps. No structures are depicted on the *subject property.*
1995	City Directories	Occupancy is listed as Central Cylinder Head, Merles Carburetor, and Crankshaft City.
2000	City Directories	Occupancy is listed as Central Cylinder Head, Merles Carburetor, and Crankshaft City.
2000	Aerial Photograph	The *subject property* is developed with the current improvements.
2005	City Directories	Occupancy is listed as Central Cylinder Head, Merles Carburetor, and Crankshaft City.
2005	Aerial Photograph	The *subject property* is developed with the current improvements.
2009	Aerial Photograph	The *subject property* is developed with the current improvements.
2010	City Directories	Occupancy is listed as Central Cylinder Head, Merles Carburetor, and Crankshaft City.
2014	City Directories	Occupancy is listed as Central Cylinder Head, Locked Out of Car, Crankshaft City
2016	Aerial Photograph	The *subject property* is developed with the current improvements.
2016	City Permit Records	Permits are issued for tenant improvements for a marijuana business (1109 Brooklyn).
2017	City Directories	Occupancy is listed as Central Cylinder Head, Locked Out of Car, Crankshaft City, and NW Scuba.
2022	Aerial Photograph	The *subject property* is developed with the current improvements.
2022	City Directories	Occupancy is listed as Central Cylinder Head, Locked Out of Car, Crankshaft City, NW Scuba, RGJB Holdings, and JRM Printing & Design.
2025	Site Visit	The *subject property* is currently unoccupied.

4.1.1 Historical City Directories

Historical street directories obtained from EDR were reviewed for past names and businesses that were listed for the *subject property* and adjoining properties. Historical addresses associated with the *subject property* include 1041 through 1115 SE Brooklyn Street and 2911 through 2925 SE Milwaukie Avenue.

YEAR	ON-SITE	ADJOINING PROPERTIES
1935	French Cleaners	North – Soot Sales Chemicals, residential
		East – No Listings
		South – Sohm Repair Shop, vacant, Brooklyn Cleaners, Farrell Gas Station & Auto Repair
		West –No Listings
1940	Superior French Cleaners, Central Motors Auto Repair, Mac's Sandwich Shop	North – Soot Sales Chemicals, residential, Rose City Motorcycle Club
		East – No Listings
		South – Trotter Real Estate, Apartments, vacant, Brooklyn Cleaners, Standard Gas Station
		West –No Listings
1946	Phillip's Lunch	North – No Listings
		East – No Listings
		South – Powell & Milwaukie Gas Station
		West –No Listings
1950	French Cleaners, Brooklyn Welding, Packard Auto Repair, Helen's Inn Restaurant	North – C&J Café, vacant, residential
		East – No Listings
		South – Standard Gas Station, National Laundry Co, Pierce Insurance, Beaver Finance, vacant, residential
		West –No Listings
1955	French Cleaners, Sadoff Truck Repair, The Oregonian, Helen's Inn Restaurant, vacant	North – C&J Café, vacant, residential
		East – No Listings
		South – Standard Gas Station, Pierce Insurance, Beaver Finance, Sheldow Pet Shop
		West –Palmblad Used Cars
1960	French Cleaners, Samack Truck Rental, Ruth's Corner Restaurant	North – Sauter Spray Equipment, vacant, residential
		East – No Listings
		South – Johnson Chevron Gas Station, Pierce Insurance, Beaver Finance, vacant
		West – No Listings
1965	French Cleaners, Samack Truck Rental, Ruth's Corner Restaurant	North – Sauter Spray Equipment, residential
		East – No Listings
		South –Pierce Insurance, Beaver Finance, vacant
		West – No Listings

YEAR	ON-SITE	ADJOINING PROPERTIES
1970	Cavalier Cleaners, Central Cylinder Head, vacant	North – Sauter Spray Equipment, Coulson Equipment
		East – No Listings
		South – Behavioral Counseling, Columbia Acceptance Corp, Kuslers Bookkeeping, Eastside Insurance, Powell Hancock Gas Station
		West – Beaver Finance
1975	Assemblers Co Electronics Parts, Central Cylinder Head	North – Sauter Spray Equipment, Eschrnght Molding & Fixtures, Webb Service Co, A&B Signs, Manufacturers Tool Service
		East – No Listings
		South – Insurance Counselors Inc, Guaranty Acceptance Corp, Cummins Associates, Associated Investigators, Kuslers Bookkeeping, Eastside Insurance, Bylands Used Cars
		West –No Listings
1981	Central Cylinder Head, Carburetor Specialties, vacant	North – Sauter Spray Equipment, Ulrich Tow Truck, Lamb Machine, A&B Signs, Meta Research
		East – No Listings
		South – No Listings
		West –D Maintenance Janitorial Service
1985	Central Cylinder Head, Carburetor Specialties, Crankshaft City, vacant	North – Sauter Spray Equipment, A&J Custom Motorcycles, Lamb Machine, A&B Signs, Meta Research, Shurman Machinery
		East – No Listings
		South – No Listings
		West –D Maintenance Janitorial Service
1992	Central Cylinder Head, Carburetor Specialties, Crankshaft City	North – Sauter Spray Equipment, A&J Custom Motorcycles, Lamb Machine, PM Truck Repair, Spitulsky Enterprises
		East – No Listings
		South – No Listings
		West – No Listings
1995	Central Cylinder Head, Merles Carburetor, Crankshaft City	North – Sauter Spray Equipment, A&J Custom Motorcycles, Lamb Machine, A&B Signs, Ice Cream Express
		East – No Listings
		South – No Listings
		West – No Listings
2000	Central Cylinder Head, Merles Carburetor, Crankshaft City	North – Sauter Spray Equipment, A&J Custom Motorcycles, Miller Mechanical
		East – No Listings
		South – No Listings
		West – The Smythe Company
2005		North – Sauter Spray Equipment, Miller Mechanical

YEAR	ON-SITE	ADJOINING PROPERTIES
	Central Cylinder Head, Merles Carburetor, Crankshaft City	East – No Listings
		South – No Listings
		West – The Smythe Company
2010	Central Cylinder Head, Merles Carburetor, Crankshaft City	North – Sauter Spray Equipment, Miller Mechanical, Sturges Design, Rainbow Valley Design
		East – No Listings
		South – No Listings
		West – The Smythe Company, The Blue Parrot
2014	Central Cylinder Head, Locked Out of Car, Crankshaft City	North – Sauter Spray Equipment, Miller Mechanical, Accro Rule, Doors & Locks
		East – "occupant unknown"
		South – No Listings
		West – The Smythe Company, The Blue Parrot
2017	Central Cylinder Head, Locked Out of Car, Crankshaft City, NW Scuba	North – Sauter Spray Equipment, Glow Box, Accro Rule, Doors & Locks, Sensible Energy Solutions
		East – No Listings
		South – No Listings
		West – The Blue Parrot
2022	Central Cylinder Head, Locked Out of Car, Crankshaft City, NW Scuba, RGJB Holdings, JRM Printing & Design	North – Sauter Spray Equipment, Accro Rule, Miller Mechanical
		East – No Listings
		South – No Listings
		West – The Smythe Company

4.1.2 Historical Fire Insurance Maps

Point Source requested historical Sanborn Fire Insurance maps for the *subject property* from EDR. Coverage of the *subject property* area was available for 1901, 1909, 1924, 1950, and 1969.

Date: 1901
Description: Two dwellings, a store, and a small storage building are depicted on the south part of the *subject property*. A creek is present on the northeast portion of the *subject property*.

The north adjoining property includes vacant lots and a dwelling. A large vacant building is depicted on the east adjoining property. The south adjoining property includes vacant lots and a dwelling. The west adjoining properties are depicted as vacant lots. Milwaukie Avenue is noted as a planked road on posts.

Date: 1909
Description: Two dwellings, a shed, a store, and a sausage factory are depicted on the east part of the *subject property*. A creek encroaches onto the north part of the *subject property.*

A building with two storefronts is depicted on the north adjoining property. A building identified as City Water Department Pipe Storage is depicted on the east adjoining property. The south adjoining property is occupied by a store, a vacant warehouse, and a dwelling. A dwelling is depicted on the west adjoining property.

Date: 1924

Description: An L-shaped building is depicted on the east part of the *subject property*. The building is identified as containing a restaurant and two storefronts, and the western portion is labeled "open under on posts". A dwelling with a detached garage and a small smokehouse is depicted on the west portion of the *subject property*.

The north adjoining property is developed with a dwelling and a building containing a plumbing and tin shop and a vulcanizing shop. Public playgrounds are depicted on the east adjoining property. A building with two storefronts is depicted on the south adjoining property. The west adjoining property is occupied by a dwelling.

Date: 1950

Description: A portion of the current structure on the west portion of the *subject property* is now present. Usage is identified as welding and auto repair. An office building, a building labeled "spotting", an auto service building (with earth floor) and a restaurant building are all depicted on the southeast portion of the *subject property*. The current structure on the northeast portion of the *subject property* is now present and is identified as dry cleaner.

A dwelling and a building containing a store and restaurant are depicted on the north adjoining property. The east adjoining property is occupied by the current improvements and usage is identified as a motor vehicle inspection station for the City of Portland. A laundry and a gas station are depicted on the south adjoining property. No structures are depicted on the west adjoining property.

Date: 1969

Description: The current structure on the west portion of the *subject property* has been expanded and usage remains identified as welding and auto repair. The current structure on the northeast portion of the subject property continues to be identified as dry cleaner. The "spotting" building and the restaurant building remain on the southeast portion of the subject property. All other buildings in this area that were observed on the 1950 map have been removed.

The current improvements are depicted on the north adjoining property. The east adjoining property is occupied by the current improvements and usage is identified as a motor vehicle maintenance shop for the City of Portland. A gas station and a building with two storefronts are depicted on the south adjoining property. The west adjoining property is occupied by a store.

Copies of these maps are included in Appendix B.

4.1.3 Historical Aerial Photographs

Aerial photographs dated 1936, 1948, 1955, 1960, 1970, 1981, 1990, 1994, 2000, 2005, 2009, 2016 and 2022 from EDR were reviewed for this assessment.

Date: 1936

Description: The quality of this photograph is poor. No discernable structures are visible on the *subject property*.

Adjoining properties are depicted as follows: to the north are an apparent residence and portions of the existing improvements; to the east is structurally undeveloped land; to the south are two small structures followed by Powell Boulevard, beyond which are the current improvements; and to the west is a lot with no discernable structures.

Date: 1948

Description: A portion of the existing structure is visible on the west part of the *subject property*. The existing structure is visible on the northeast part of the *subject property*. Additional structures are visible on the southwest part of the *subject property*.

Adjoining properties are depicted as follows: to the north are an apparent residence and portions of the existing improvements; to the east are the current improvements; to the south are two small structures (including a gas station) followed by Powell Boulevard, beyond which are the current improvements; and to the west is a lot with no discernable structures.

Date: 1955

Description: A portion of the existing structure is visible on the west part of the *subject property*. The existing structure is visible on the northeast part of the *subject property*. Additional structures are visible on the southwest part of the *subject property*.

Adjoining properties are depicted as follows: to the north are an apparent residence and portions of the existing improvements; to the east are the current improvements; to the south are two small structures (including a gas station) followed by Powell Boulevard, beyond which are the current improvements; and to the west is a parking lot.

Date: 1960

Description: The existing structure on the west part of the *subject property* has been expanded to the south. The existing structure is visible on the northeast part of the *subject property*. No additional structures are apparent on the *subject property*.

Adjoining properties are depicted as follows: to the north are an apparent residence and portions of the existing improvements; to the east are the current improvements; to the south are two small structures (including a gas station) followed by Powell Boulevard, beyond which are the current improvements; and to the west is a lot with no discernable structures.

Date: 1970

Description: The existing structure on the west part of the *subject property* has been expanded to the south. The existing structure is visible on the northeast part of the *subject property*. No additional structures are apparent on the *subject property*.

Adjoining properties are depicted as follows: to the north and east are the current

improvements; to the south are two small structures (including a gas station) followed by Powell Boulevard, beyond which are the current improvements; and to the west are the current improvements.

Date: 1981
Description: The *subject property,* as well as all adjoining properties, is developed with the current improvements.

Date: 1990
Description: The *subject property,* as well as all adjoining properties, is developed with the current improvements.

Date: 1994
Description: The *subject property,* as well as all adjoining properties, is developed with the current improvements.

Date: 2000
Description: The *subject property,* as well as all adjoining properties, is developed with the current improvements.

Date: 2005
Description: The *subject property,* as well as all adjoining properties, is developed with the current improvements.

Date: 2009
Description: The *subject property,* as well as all adjoining properties, is developed with the current improvements.

Date: 2016
Description: The *subject property,* as well as all adjoining properties, is developed with the current improvements.

Date: 2022
Description: The *subject property,* as well as all adjoining properties, is developed with the current improvements.

Copies of selected aerial photographs are included in Appendix B.

4.1.4 Historical Topographic Maps

Historical topographic maps from 1954, 1961, 1970, 1976 and 1995 were provided by EDR.

The *subject property* and vicinity is shaded indicating inclusion in a densely developed urban setting on these maps. No structures are depicted on the *subject property*.

None of the topographic maps reviewed depict features of concern for the *subject property*.

4.1.5 Fire Officials

Records from Portland Fire and Rescue were requested for evidence indicating the presence of underground storage tanks (USTs). A summary of the findings is presented below.

1948: install an oil burning heater at a dry cleaner, tank size not identified (2911 Milwaukie).

1954: install 2000-gallon underground heating oil tank in yard (1041 SE Brooklyn).

1959: install one 6000-gallon underground diesel tank (1041 SE Brooklyn). One fuel pump on an island is noted.

1965: install one 6000-gallon motor fuel tank (1041 SE Brooklyn). Total tank capacity on premises noted as 8000 gallons (in two tanks). One fuel pump on an island is noted.

1969: install one 119-gallon propane above ground storage tank (1041 SE Brooklyn).

1982: install propane piping (1041 SE Brooklyn)

Copies of Portland Fire Bureau records are included at the end of Appendix D.

4.1.6 Building Permit Records

Building permit records pertaining to the *subject property* were obtained from City of Portland Bureau of Development Services and reviewed for this assessment. Selected permits are noted below.

1928: plumbing for dry cleaning facility, floor drains and fixtures, connected to sewer (addressed as 565 and 573 SE Milwaukie, currently 2911 Milwaukie)
1931: build garage (addressed as 575 Brooklyn, currently 1041 Brooklyn)
1953: extend garage 20 feet (1041 Brooklyn)
1963: reroof building (1041 Brooklyn)
1965: repair block wall damaged by crane (1041 Brooklyn)
1971: build 646 square-foot addition to east side of existing garage for Central Cylinder Head (1041 Brooklyn)
1981: install sump for Central Cylinder Head, connected to storm sewer, tied into parking lot catch basin (1109 Brooklyn)
1986: install exhaust for oven (1109 Brooklyn)
1988: construct 25'x45' addition to metal building (1109 Brooklyn)
2015: cannabis production registry (1109 Brooklyn)
2016: tenant improvements for marijuana business (1109 Brooklyn)
2017: HVAC for marijuana business (1109 Brooklyn)
2019: install 750-gallon carbon dioxide tank (1109 Brooklyn)
2022: cannabis production registry (2911 Milwaukie)
2023: cannabis production registry (2911 Milwaukie)

4.1.7 County Assessor

Multnomah County identifies the *subject property* as tax lots 1S1E11BA10500, 1S1E11BA10600 and 1S1E11BA10700 totaling 0.34 acres. *Subject property* improvements are described as a 2,160 square-foot garage building built in 1955 (date of construction conflicts with that identified in other sources), a 1,344 square-foot building (construction date not noted), and a 3,430 square-foot warehouse building built in 1982. S*ubject property* ownership is listed as Gerald Blinsman.

4.1.8 Oil and Gas Exploration

There were no oil or gas wells observed at the *subject property* and wells were not depicted on the *subject property* on the USGS Topographic Map.

4.2 Historical Use Information on Adjoining Properties

By review of the standard historical sources referenced above, the historical uses of the adjoining properties are summarized below:

North: The north adjoining properties are located in an apparent cross-gradient hydrogeologic position relative to the *subject property*.

No environmentally sensitive uses of these properties anticipated as having a significant impact on the *subject property* were identified through a review of standard historical sources or regulatory records. Underground storage tanks were removed from these sites and the work resulted in determinations of "no further action required" by Oregon DEQ (see section 6.1)

East: The east adjoining property is located in an apparent up-gradient hydrogeologic position relative to the *subject property*.

No environmentally sensitive uses of this property anticipated as having a significant impact on the *subject property* were identified through a review of standard historical sources or regulatory records.

South: The south adjoining properties are located in an apparent cross-gradient hydrogeologic position relative to the *subject property*.

No environmentally sensitive uses of these properties anticipated as having a significant impact on the *subject property* were identified through a review of standard historical sources or regulatory records. A review of Sanborn fire insurance maps revealed that this property was occupied by a gasoline station during the 1930s and into the 1970s. A search of regulatory records revealed no evidence of a release. This site is separated from the *subject property* by the SE Brooklyn Street.

West: The west adjoining property is located in an apparent down-gradient hydrogeologic position relative to the *subject property*.

No environmentally sensitive uses of this property anticipated as having a significant impact on the *subject property* were identified through a review of standard historical sources or regulatory records. A review of historical city directories revealed that this property was occupied by a gasoline station from sometime before 1925 until sometime after 1950. A search of regulatory records revealed no evidence of a release. This site is separated from the *subject property* by the SE Raymond Street right-of-way which is approximately 50 feet in width.

5.0 INTERVIEWS

Interview information provided by the following parties is included in various sections of this report unless specifically noted below.

5.1 Interview with Owner

- Mr. Gerald Blinsman

5.2 Interview with Key Site Manager

- Mr. Gerald Blinsman

5.3 Interview with Occupants

- None (unoccupied)

5.4 Interview with Local Government Officials

- Desk Clerk, Portland Fire and Rescue
- Receptionist, Multnomah County Assessor
- Records Request Center, City of Portland Bureau of Development Services

5.5 Interview with Others

- None

6.0 RECORDS REVIEW

6.1 Standard Environmental Record Sources

6.1.1 State and Federal Regulatory Review

Information from standard Federal and state environmental record sources was provided through EDR, Inc. Data from governmental agency lists are updated and integrated into one database, which is updated as these data are released.

In some cases, location information supplied by the database provider is insufficient to allow geocoded facility locations. These facilities are listed under the unmappables section within the EDR report. Where unmappable facilities are within the ASTM minimum search distance from the Property they are discussed in the appropriate section below. Regulatory information from the following database sources regarding possible recognized environmental conditions, within the ASTM minimum search distance from the *subject property*, was reviewed. Specific facilities are discussed below if determined likely that a potential recognized environmental condition has resulted at the *subject property* from the listed facilities. Regulatory agency file reviews (in office or online) were conducted for all immediately adjoining properties identified in the database search unless otherwise noted.

RADIUS REPORT DATA				
Database	**Search Radius (mile)**	**Subject Property**	**Adjacent Properties**	**Listed**
Federal NPL or Delisted NPL Site	1.00	N	N	N
Federal CERCLIS Site, SEMS	0.5	N	N	N
Federal CERCLIS-NFRAP Site, SEMS Archive	0.5	N	N	**Y**
Federal RCRA CORRACTS Facility	1.00	N	N	N
Federal RCRA TSDF Facility	0.5	N	N	N
Federal RCRA Generators (LQG, SQG, CESQG, Non-Gen)	0.25	**Y**	N	**Y**
Federal IC/EC Registries	0.5	N	N	**Y**
Federal ERNS Site	*Subject Property*	N	N	N
Oregon Environmental Cleanup Site Inventory Sites	1.00	N	**Y**	**Y**
Oregon Confirmed Release Sites	1.00	N	N	N
Oregon/Tribal Landfill/Solid Waste Disposal Site	0.5	N	N	N
Oregon/Tribal Leaking Storage Tank Site (LUST)	0.5	N	**Y**	**Y**
Oregon/Tribal Registered Storage Tank Sites (UST/AST)	0.25	N	**Y**	**Y**
Oregon/Tribal Voluntary Cleanup Sites (VCP)	0.5	N	**Y**	**Y**
Oregon Dry Cleaners	0.25	N	N	N
Federal Brownfield Sites	0.5	N	N	**Y**
Oregon Brownfield Sites	0.5	N	N	**Y**

Subject Property

The *subject property* is listed on the Resource Conservation and Recovery Act (RCRA), Facility Index System (FINDS), and Environmental and Compliance History Information (ECHO) databases in the database report provided by Environmental Data Resources, Inc. (EDR). The RCRA program identifies and tracks hazardous waste from the point of generation to the point of disposal. The RCRA Generators database is a compilation by the EPA of reporting facilities that generate hazardous waste. Central Cylinder Head (1041 SE Brooklyn) filed reports under the RCRA program as a Conditionally Exempt Small Quantity Generator (now known as Very Small Quantity Generator) from 2000 through 2003. No violations were found. This facility also appears on the Environmental Compliance History (ECHO) and Facility Index System (FINDS) databases relative to the RCRA listing. These listings do not indicate a release.

Adjacent Properties/Area of Concern Sites

Based upon guidelines presented in ASTM E2600-10 Point Source uses an "Area of Concern" designation of greater than 528 feet (0.1 mile) for petroleum hydrocarbons and 1,760 feet (0.33 mile) for all other chemicals to determine if a listed site has a high risk of impacting the *subject property* through contaminated soil, groundwater, or vapor. Unless otherwise noted (adjoining properties), sites located in a downgradient hydrogeologic position relative to the *subject property* are not considered sites of concern.

Oregon Environmental Cleanup Site Inventory/Confirmed Release List

The ODEQ maintains a State Environmental Cleanup Site Inventory (ECSI) of sites considered to be actually or potentially contaminated and presenting a possible threat to human health and the environment. Additionally, sites that are or may be contaminated and may require cleanup are found on the Confirmed Release List (CRL), and sites that have been enrolled in the Voluntary Cleanup Program (VCP) are found on the VCP database.

Eight Oregon ECSI sites are listed within one-third mile of the *subject property*. Five of these sites have received determinations of "no further action required" by ODEQ and/or are located in a hydrogeologic down-gradient position relative to the *subject property*. One site is identified as an adjoining property. The adjoining site and the two sites that have not been issued regulatory closure are discussed below.

Portland Fire Training (2856 SE Milwaukie) is identified as an east adjoining property and is listed by the ODEQ as ECSI/VCP Facility #6493. The site was added to the database as a suspect site for potential PFAS releases associated with historical fire training activities. No release has been identified.

Based on the lack of a documented release and the separation of this site from the *subject property* by SE Milwaukie Avenue no adverse environmental impacts to the *subject property* associated with this listing are anticipated.

Portland Fire Logistics Center (1300 SE Gideon) is located approximately 390 feet east-northeast of the *subject property* and is listed by the ODEQ as ECSI/VCP Facility #6454. The site was added to the database as a suspect site for potential PFAS releases associated with historical fire training activities. No release has been identified.

Based on the lack of a documented release and the separation of this site from the *subject property* by SE Milwaukie Avenue no adverse environmental impacts to the *subject property*

associated with this listing are anticipated.

Krishell Laboratories (1735 Powell) is located approximately 1700 feet east-southeast of the *subject property* and is listed by the ODEQ as ECSI Facility #1297. This facility began repackaging agricultural chemicals at the site in 1947 and ceased operations in 1963. USEPA visited the site in 1980 and found no evidence of hazardous substances. USEPA recommended closure and forwarded the file to ODEQ. In 1994 ODEQ stated that historical distribution of agricultural chemicals and pesticides at this location requires investigation, especially because such chemicals from the 1940s and 1950s can be very persistent in the environment. The ODEQ file includes no evidence of further investigation. This site also appears on the SEMS Archive database relative to the USEPA site visit.

Based on the lack of a documented release and the distance separating this site from the *subject property* no adverse environmental impacts to the *subject property* associated with this listing are anticipated

State Leaking Underground Storage Tank List (LUST)

The ODEQ compiles lists of all leaks of hazardous substances from underground storage tanks.

Twenty-two LUST listings are identified within one-tenth mile of the *subject property*. Two are associated with adjoining properties. Of the remaining 20 sites, 19 have been addressed to the satisfaction of ODEQ. The two adjoining sites and the site that has not been issued regulatory closure are discussed below. One additional site (Lakeview Chevron) is also plotted in close proximity to the *subject property*, but is actually located in Lakeview, Oregon.

Sauter Spray Equipment (2903 SE Milwaukie) is identified as a north adjoining property and is listed by the ODEQ as LUST Facility #26-96-0404. In 1996, two 1000-gallon underground storage tanks formerly containing gasoline were removed from the site. Confirmation soil samples revealed a maximum concentration of 223 mg/kg petroleum. This concentration was determined to be below cleanup levels applicable to the site (Level II Soil Matrix). The tanks were empty at the time of decommissioning. A Soil Matrix cleanup was reported to ODEQ. Groundwater was not encountered in the excavation. ODEQ issued a determination of "no further action required" for this release in May 1997. This site also appears on the ODEQ UST database which notes that the two USTs that were decommissioned were regulated tanks.

Based upon the regulatory status of this release, this release is not expected to have had a significant adverse environmental impact upon the *subject property*.

Sauter Spray Equipment (1018 SE Woodward) is identified as a north adjoining property and is listed by the ODEQ as LUST Facility #26-96-0697. In 1996, a heating oil tank was removed at this location along with 5.5 tons of petroleum-impacted soil. A small pocket (estimated at one cubic yard, with a maximum concentration of 24,000 mg/kg) was left in place due its proximity to the building's foundation. Other than the pocket of contamination, confirmation sampling indicates no concentration exceeding applicable cleanup levels. Groundwater was not encountered in the excavation. ODEQ issued a determination of "no further action required" for this release in June 1997.

Based upon the regulatory status of this release, this release is not expected to have had a significant adverse environmental impact upon the *subject property.*

Adeline Landis (1267 SE Gideon) is located approximately 460 feet east-northeast of the

subject property and is listed by the ODEQ as LUST Facility #26-02-1471. A release of heating oil to soil was reported at this site in 2002 as the result of a heating oil tank assessment. The file for this release remains open with ODEQ.

Based upon the reported "soils only" nature of this release and the distance separating this site from the *subject property*, this release is not expected to have had a significant adverse environmental impact upon the *subject property.*

US Brownfields and Oregon Brownfields

Brownfields are real property, the expansion, redevelopment, or reuse of which may be complicated by the presence or potential presence of a hazardous substance, pollutant, or contaminant. This database includes information reported by ODEQ Brownfields grant recipients on brownfields properties assessed or cleaned up with grant funding.

One Oregon Brownfields site is listed within one-third mile of the *subject property*. This site is located approximately 1000 feet north-northwest of the *subject property* and is also listed as an ECSI/VCP site that has been issued a determination of "no further action required" by ODEQ. Based on the regulatory status and the distance separating this site from the *subject property*, no adverse environmental impacts to the *subject property* associated with this listing are anticipated.

Unmappable List

EDR compiles a list of sites that are not mapped due to poor or inadequate address information. Point Source reviewed this list and determined that no sites suspected of impacting the *subject property* are located within the prescribed radius for this report.

6.2 Other Environmental Records

6.2.1 Records of Emergency Release Reports

Local and state fire safety authorities keep records of previously reported spills and releases of hazardous substances and petroleum products as per the Superfund Amendments and Reauthorization Act - Title 304 and the Emergency Response Notification System. Point Source reviewed available information on the spills database maintained by the Oregon State Fire Marshal's Office.

No records of spill incidents were found in association with the *subject property.*

6.2.2 Stormwater and Waste-Water Discharge Permits

No National Pollutant Discharge Elimination System (NPDES) permits, or other wastewater or stormwater permits were discovered during the course of this assessment.

7.0 USER & CLIENT PROVIDED INFORMATION

Point Source requested the completion of an ASTM User Questionnaire. Mr. Farhad Ghafarzade of Green Drop Garage completed the User Questionnaire on September 4, 2025.

7.1 Title Records

Point Source was not provided with title documentation for the *subject property*.

7.2 Environmental Liens or Activity and Use Limitation

No knowledge of environmental liens, activity and use limitations for the *subject property* was disclosed to Point Source during the course of this assessment.

7.3 Specialized Knowledge

No specialized knowledge was disclosed to Point Source during the course of this assessment.

7.4 Commonly Known or Reasonably Ascertainable Information

No knowledge of reasonably ascertainable information regarding environmental conditions associated with the *subject property* was disclosed to Point Source during the course of this assessment.

7.5 Valuation Reduction for Environmental Issues

No knowledge of reductions in *subject property* value due to environmental issues was disclosed to Point Source during the course of this assessment.

7.6 Owner, Property Manager and Occupant Information

7.6.1 Information Reported by the Key Site Manager

Mr. Gerald Blinsman (*subject property* owner), was identified as the Key Site Manager for the *subject property*. The Key Site Manager is defined by the ASTM Standards as a person with good knowledge of the uses of the *subject property*.

Mr. Blinsman completed an Environmental Questionnaire and Disclosure Statement for the *subject property* on September 7, 2025. Mr. Blinsman reported that prior use of the *subject property* includes cylinder head service (automotive machine shop), dry cleaning, and carburetor rebuilding services. Mr. Blinsman also reported that an unused heating oil underground storage tank is present on the *subject property*.

7.6.2 Information Reported by the Property Owner

See Section 7.6.1 Information Reported by the Key Site Manager.

7.6.3 Information Reported by Property Occupants

The *subject property* is unoccupied.

7.7 Previous Environmental Investigations

Point Source was not provided with previously prepared environmental reports for review.

8.0 NON-ASTM SCOPE ITEMS AND ADDITIONAL SERVICES

8.1 Asbestos-Containing Materials

Based on the age of the older *subject property* buildings (pre-1981), it is possible that asbestos containing materials were used in the *subject property* building construction. Suspect materials observed include thermal systems insulation on piping in the basement at the 2911 SE Milwaukie Avenue building.

8.2 Lead-Based Paint

Based on the age of the older *subject property* buildings (pre-1978), it is possible that lead-based paint has been used in the *subject property* building construction.

8.3 Radon

The US EPA has prepared a map to assist National, State, and local organizations to target their resources and to implement radon-resistant building codes. The map divides the country into three radon zones, Zone 1 being those areas with the average predicted indoor radon concentration in residential dwellings exceeding the EPA Action limit of 4.0 picoCuries per Liter (pCi/L). It is important to note that the EPA has found homes with elevated levels of radon in all three zones, and the EPA recommends site specific testing in order to determine radon levels at a specific location. However, the map does give a valuable indication of the propensity of radon gas accumulation in structures. Review of the EPA Map of Radon Zones places the *subject property* in Zone 2, where average predicted radon levels are predicted to be between 2.0 and 4.0 pCi/L.

8.4 Lead in Drinking Water

The *subject property* is connected to the city water supply provided by the City of Portland. According to the 2024 Annual Drinking Water Quality Report prepared by the city, the lead level in the drinking water supplied to the *subject property* is within state and federal standards.

8.5 Mold

Molds are microscopic organisms found virtually everywhere, indoors and outdoors. Mold will grow and multiply under the right conditions, needing only sufficient moisture (e.g. in the form of very high humidity, condensation, or water from a leaking pipe, etc.) and organic material (e.g., ceiling tile, drywall, paper, or natural fiber carpet padding). Mold growths often appear as discoloration, staining, or fuzzy growth on building materials or furnishings and are varied colors of white, gray, brow, black, yellow, and green. In large quantities, molds can cause allergic symptoms when inhaled or through the toxins the molds emit.

Point Source observed accessible, interior areas for the *subject property* buildings for significant evidence of mold growth; however, this ESA should not be used as a mold survey or inspection. Additionally, this inspection was not designed to assess all areas of potential mold growth.

No water damage or mold growth was observed within the *subject property* building during Point Source's visual inspection.

9.0 FINDINGS & OPINIONS

9.1 Findings

9.1.1 Recognized Environmental Conditions

Evidence of *recognized environmental conditions* was disclosed during the course of this assessment.

A possible underground storage tank (UST) fill port was observed in the basement of the northeast building (2911 SE Milwaukie). The port is located in that portion of the basement that extends beneath the east adjoining sidewalk. A possible UST vent line was observed attached to the exterior wall of this building at its southeast corner. Abandoned chimneys were observed in the west building (1041 SE Brooklyn) and the northeast building (2911 Milwaukie). Chimneys are a possible indicator of past use of oil burning appliances. Portland Fire Bureau issued permits regarding heating oil and motor fuel USTs on the *subject property* (1041 SE Brooklyn) in 1954, 1959, and 1965. Potential releases from USTs (whether the tank is existing, abandoned, or previously removed without proper assessment) are considered a recognized environmental condition.

According to historical city directories and Sanborn fire insurance maps, the building on the northeast portion of the *subject property* was occupied by dry cleaning operations from sometime prior to 1935 and until at least 1970. Past occupancy by dry cleaning operations is considered a recognized environmental condition

According to historical city directories and Sanborn fire insurance maps, the *subject property* was occupied by automotive repair operations from sometime prior to 1940 and until at least 2022. A large floor drain in the western building (1041 SE Brooklyn) appeared to be stained with oil. A wood covered former wash area inside this building also exhibited evidence of minor oil staining. The area beneath the wood covering was not accessible at the time of the site reconnaissance. Past occupancy by automotive repair operations coupled with the above on-site observations are considered a recognized environmental condition.

9.1.2 Controlled Recognized Environmental Conditions

No evidence of *controlled recognized environmental conditions* was disclosed during the course of this assessment.

9.1.3 Historical Recognized Environmental Conditions

No evidence of *historical recognized environmental conditions* was disclosed during the course of this assessment.

9.1.4 Business Environmental Risks

Based on the age of the older *subject property* buildings (pre-1978), it is possible that asbestos containing material and lead-based paint were used in the *subject property* building construction.

9.2 Opinion

Conditions warranting further investigation of the *subject property* were disclosed during the course of this assessment.

9.3 Deviations

This Phase I ESA substantially complies with the scope of services and E1527-21, as amended, except for exceptions and/or limiting conditions as discussed in Section 1.4.

10.0 CONCLUSIONS & RECOMMENDATIONS

Point Source has performed a Phase I Environmental Site Assessment on commercial property located at 1041 and 1109 SE Brooklyn Street and 2911 SE Milwaukie Avenue, Portland, Oregon 97202 in general conformance with the scope and limitations of ASTM Practice E1527-21. Any exceptions to or deletions from this practice are described in the body of this report.

10.1 Conclusions

This assessment has revealed evidence of recognized environmental conditions in connection with the *subject property*.

10.2 Recommendations

Based on the findings of this assessment, further investigation/action is recommended with respect to the recognized environmental conditions identified. The investigation should begin with a geophysical survey to identify and locate features of interest.

11.0 ENVIRONMENTAL PROFESSIONAL STATEMENT and SIGNATURES

We declare that, to the best of our professional knowledge and belief, we meet the definition of *Environmental Professional* as defined in §312.10 of 40 CFR 312" and we have the specific qualifications based on education, training, and experience to assess a *property* of the nature, history and setting of the *subject property*. We have developed and performed the all appropriate inquiries in conformance with the standards and practices set forth in 40 CFR Part 312.

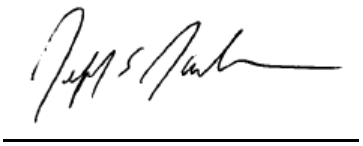

Prepared by:

Jeff Jackman, Environmental Professional



Reviewed By:

Gil Cobb, Registered Geologist (Oregon G1440)

Point Source Solutions, LLC
5317 NE St Johns Road, Suite D
Vancouver, Washington 98661

Phone: 503.236.5885
Fax: 503.224.0449

www.pointsourcesolutions.com

12.0 REFERENCES

Reports, Plans and Other Documents Reviewed

- American Society for Testing and Materials, *Standard Practice for Environmental Site Assessments: Phase I Environmental Site Assessment Process*, ASTM Designation: E 1527-21.
- Environmental Data Resources, Inc., 6 Armstrong Road, Shelton, Connecticut 06484, 800.352.0050, *EDR Inquiry 8100904.2s* dated September 8, 2025.
- Sanborn Fire Insurance Mapping, acquired through Environmental Data Resources, Inc., 6 Armstrong Road, Shelton, Connecticut 06484, 800.352.0050.
- Aerial photographs, acquired through Environmental Data Resources, Inc., 6 Armstrong Road, Shelton, Connecticut 06484, 800.352.0050.
- Aerial photograph, acquired through Google Earth, *2024.*
- Oregon Water Resources Department, *State Well Log Viewer*, accessed via the Internet, September 2025.
- United States Geological Survey Topographic Map, 7.5-minute series, *Portland*, *Oregon Quadrangle*, scale 1:24,000, U.S. Geological Survey, 2020.
- United States Environmental Protection Agency, *EPA Map of Radon Zones (Document EPA-310-R-95-017),* accessed via the Internet, September 2025.
- United States Department of Agriculture, Natural Resources Conservation Service, Soils Website, *Web Soil Survey,* accessed via the Internet, September 2025.

Agencies Contacted

- **City of Portland**

  Bureau of Development Services

  Portland Fire and Rescue

- **Multnomah County**

  Department of Assessment and Taxation

- **State of Oregon**

  Department of Environmental Quality

  State Fire Marshal's Office

  Department of Water Resources

  Department of Geology and Mineral Industries

FIGURES

SITE LOCATION MAP
SITE PLAN
SITE TOPOGRAPHIC MAP

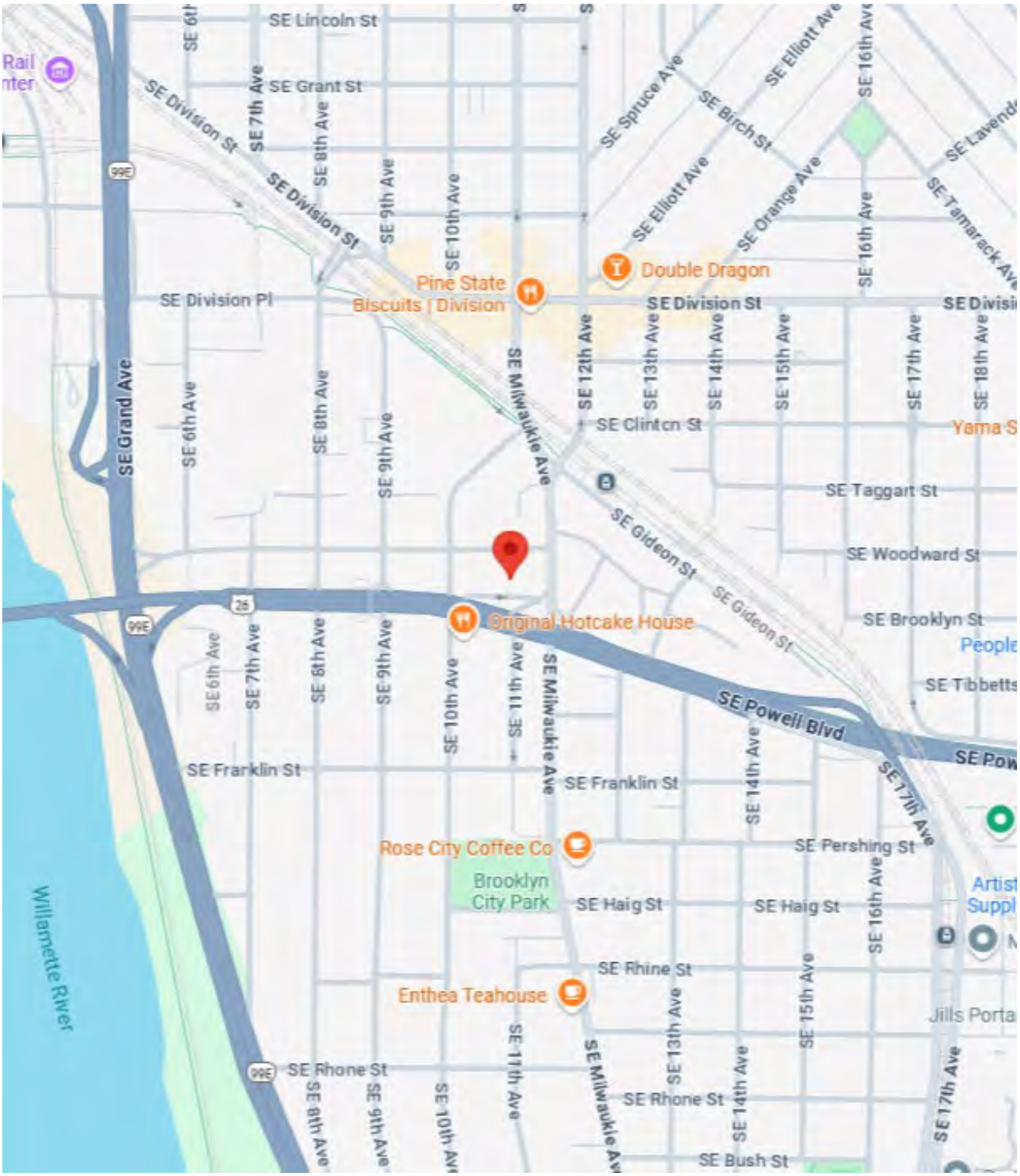

SITE LOCATION MAP	Map from Google Maps N↑
point source solutions, llc ENVIRONMENTAL CONSULTING AND CONTRACTING	**Site Name: Commercial Property** **1041/1109 SE Brooklyn & 2911 SE Milwaukie** **Portland, Oregon 97202** **Project Number: OR250905-1**

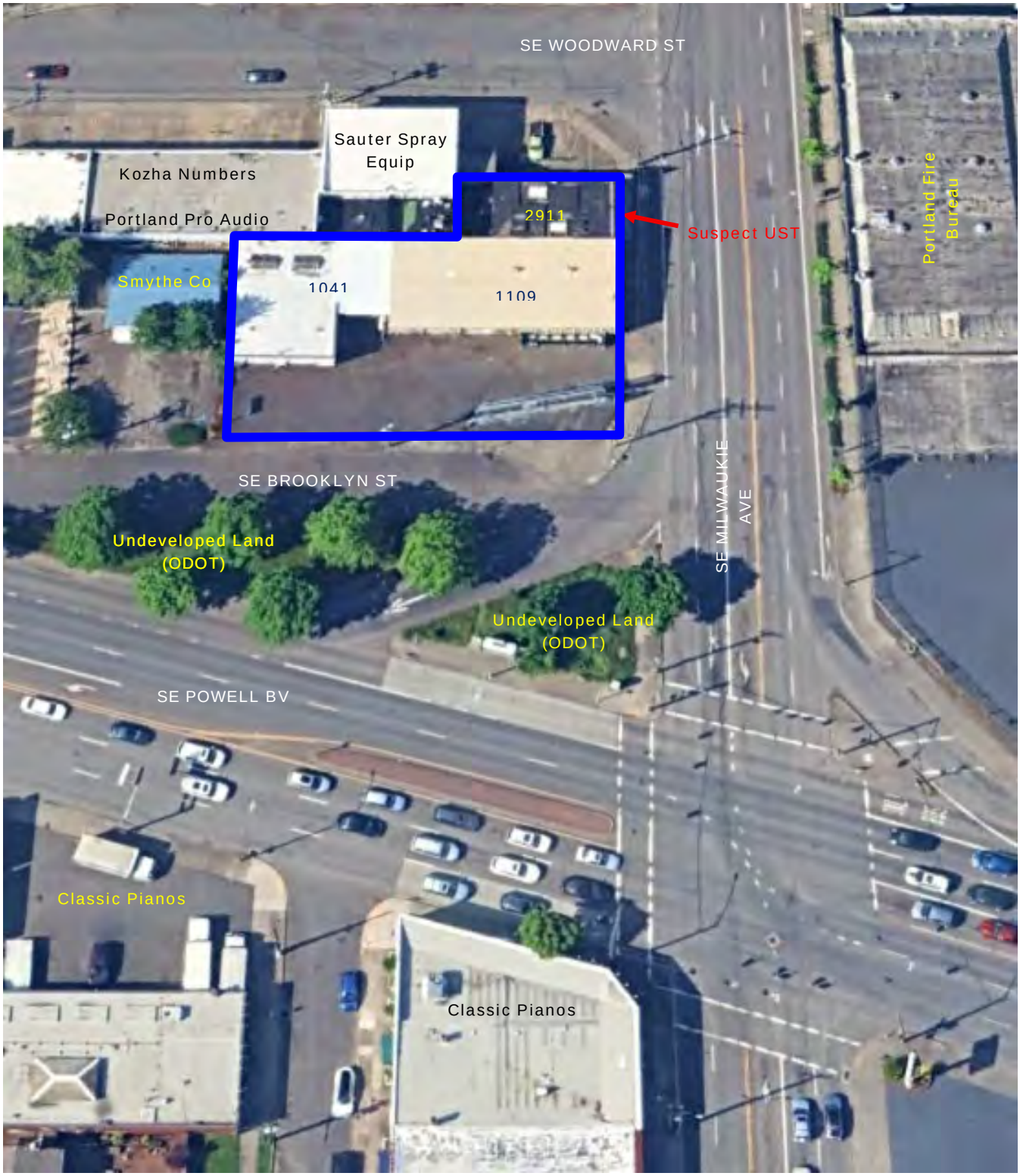

SITE PLAN

From Google Earth 2024 N↑

point source solutions, llc
ENVIRONMENTAL CONSULTING AND CONTRACTING

Site Name: Commercial Property
1041/1109 SE Brooklyn & 2911 SE Milwaukie
Portland, Oregon 97202

Project Number: OR240905-1

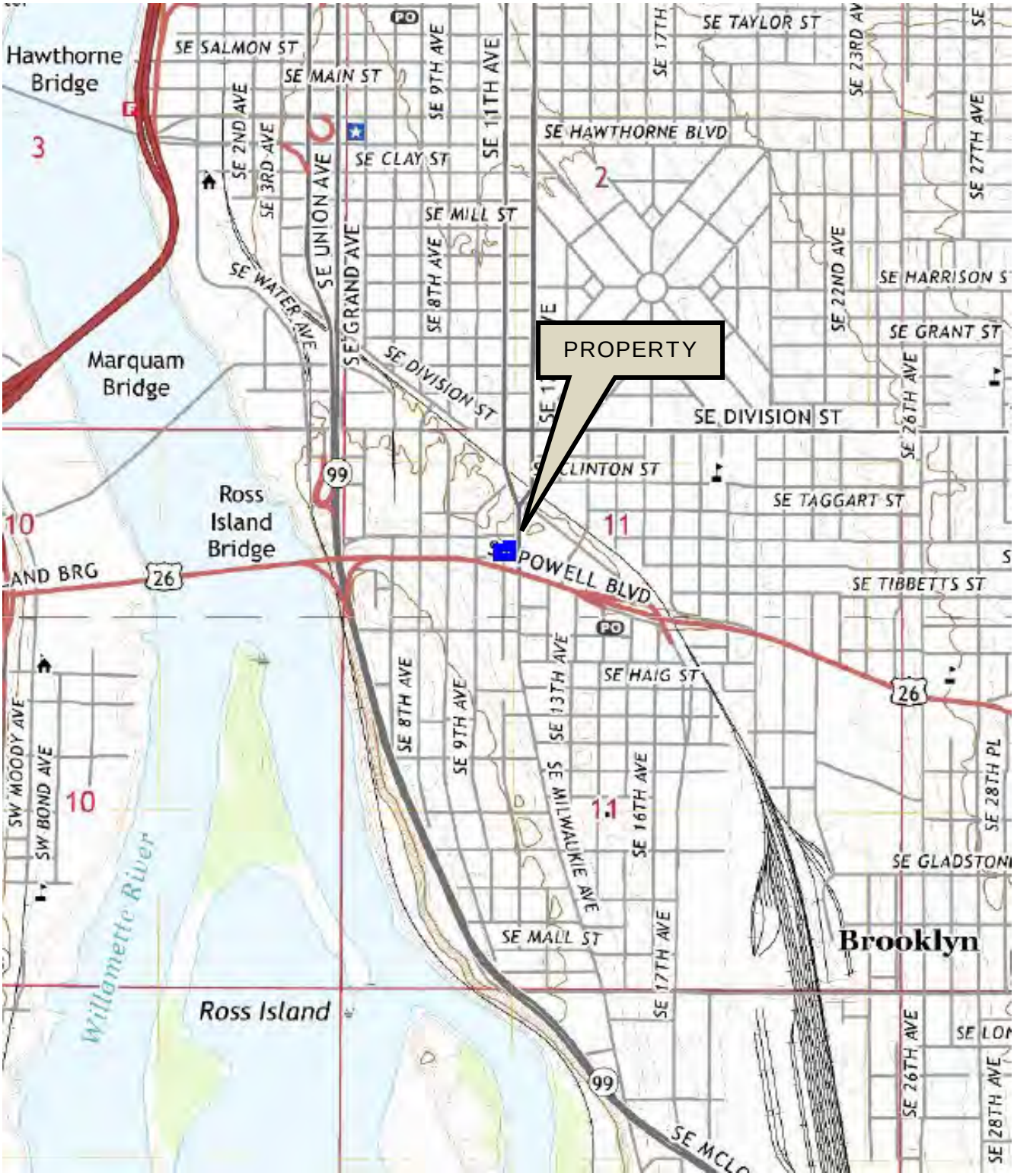

TOPOGRAPHIC MAP

Source: USGS 7.5 Minute Topographic Map
Portland, OR Quadrangle 2020

N↑

point source solutions, llc
ENVIRONMENTAL CONSULTING AND CONTRACTING

Site Name: Commercial Property
1041/1109 SE Brooklyn & 2911 SE Milwaukie
Portland, Oregon 97202

Project Number: OR240905-1

APPENDIX A

SITE PHOTOGRAPHS



Photo #1: View of *Subject Property* Looking Northwest

Photo #2: View of *Subject Property* Looking Southwest

Photo #3: View of *Subject Property* Looking Northeast



Photo #4: Interior View of 1041 SE Brooklyn

Photo #5: Interior View of 1041 SE Brooklyn

Photo #6: Chimney at 1041 SE Brooklyn

Property Photos **OR250905-1**

Commercial Property
1041/1109 SE Brooklyn Street and 2911 SE Milwaukie Avenue
Portland, Oregon 97201

point source solutions, llc
ENVIRONMENTAL CONSULTING AND CONTRACTING

Photo #7:	Floor Drain at 1041 SE Brooklyn

Photo #8:	Propane Tank at 1041 SE Brooklyn



Photo #9:	Interior View of 1109 SE Brooklyn

Photo #10:	Interior View of 1109 SE Brooklyn

Photo #11:	Interior View of 1109 SE Brooklyn

Photo #12:	Interior View of 2911 SE Milwaukie



Photo #13:	Interior View of 2911 SE Milwaukie

Photo #14:	Courtyard Area at 2911 SE Milwaukie

Photo #15:	Possible UST Fill Port in Basement at 2911 SE Milwaukie (in vaulted sidewalk area)

Photo #16:	Suspect Asbestos Pipe Insulation in Basement at 2911 SE Milwaukie



Photo #17:	Chimney at 2911 SE Milwaukie

Photo #18:	Possible UST Vent Line at 2911 SE Milwaukie

Photo #19:	North Adjoining Property – Kozha Numbers and Portland Pro Audio

Photo #20:	North Adjoining Property – Sauter Spray Equipment

Photo #21:	East Adjoining Property – Portland Fire Bureau Facility

Photo #22:	South Adjoining Property – Classic Pianos

Photo #23:	South Adjoining Property – Classic Pianos

Photo #24:	West Adjoining Property – The Smythe Company

APPENDIX B

HISTORICAL AERIAL PHOTOGRAPHS
SANBORN MAPS

HISTORICAL AERIAL PHOTOGRAPHS

AERIAL PHOTOGRAPH

Date: 1936

N

point source solutions, llc
ENVIRONMENTAL CONSULTING AND CONTRACTING

Site Name: Commercial Property
1041/1109 SE Brooklyn & 2911 SE Milwaukie
Portland, Oregon 97202

Project Number: OR240905-1

AERIAL PHOTOGRAPH

Date: 1948

N↑

point source solutions, llc
ENVIRONMENTAL CONSULTING AND CONTRACTING

Site Name: Commercial Property
1041/1109 SE Brooklyn & 2911 SE Milwaukie
Portland, Oregon 97202

Project Number: OR240905-1

AERIAL PHOTOGRAPH

Date: 1955

N↑

point source solutions, llc
ENVIRONMENTAL CONSULTING AND CONTRACTING

Site Name: Commercial Property
1041/1109 SE Brooklyn & 2911 SE Milwaukie
Portland, Oregon 97202

Project Number: OR240905-1

AERIAL PHOTOGRAPH

Date: 1960

N↑

point source solutions, llc
ENVIRONMENTAL CONSULTING AND CONTRACTING

Site Name: Commercial Property
1041/1109 SE Brooklyn & 2911 SE Milwaukie
Portland, Oregon 97202

Project Number: OR240905-1

AERIAL PHOTOGRAPH

Date: 1970

N↑

point source solutions, llc
ENVIRONMENTAL CONSULTING AND CONTRACTING

Site Name: Commercial Property
1041/1109 SE Brooklyn & 2911 SE Milwaukie
Portland, Oregon 97202

Project Number: OR240905-1

AERIAL PHOTOGRAPH

Date: 1981

N↑

point source solutions, llc
ENVIRONMENTAL CONSULTING AND CONTRACTING

Site Name: Commercial Property
1041/1109 SE Brooklyn & 2911 SE Milwaukie
Portland, Oregon 97202

Project Number: OR240905-1



AERIAL PHOTOGRAPH

Date: 1990

N↑

point source solutions, llc
ENVIRONMENTAL CONSULTING AND CONTRACTING

Site Name: Commercial Property
1041/1109 SE Brooklyn & 2911 SE Milwaukie
Portland, Oregon 97202

Project Number: OR240905-1

AERIAL PHOTOGRAPH	Date: 1994 N↑
point source solutions, llc ENVIRONMENTAL CONSULTING AND CONTRACTING	**Site Name: Commercial Property** **1041/1109 SE Brooklyn & 2911 SE Milwaukie** **Portland, Oregon 97202** **Project Number: OR240905-1**

AERIAL PHOTOGRAPH

Date: 2000

N↑

point source solutions, llc
ENVIRONMENTAL CONSULTING AND CONTRACTING

Site Name: Commercial Property
1041/1109 SE Brooklyn & 2911 SE Milwaukie
Portland, Oregon 97202

Project Number: OR240905-1

AERIAL PHOTOGRAPH	Date: 2005 N↑
point source solutions, llc ENVIRONMENTAL CONSULTING AND CONTRACTING	**Site Name: Commercial Property** **1041/1109 SE Brooklyn & 2911 SE Milwaukie** **Portland, Oregon 97202** **Project Number: OR240905-1**

AERIAL PHOTOGRAPH	Date: 2009 N↑
point source solutions, llc ENVIRONMENTAL CONSULTING AND CONTRACTING	**Site Name: Commercial Property** **1041/1109 SE Brooklyn & 2911 SE Milwaukie** **Portland, Oregon 97202** **Project Number: OR240905-1**

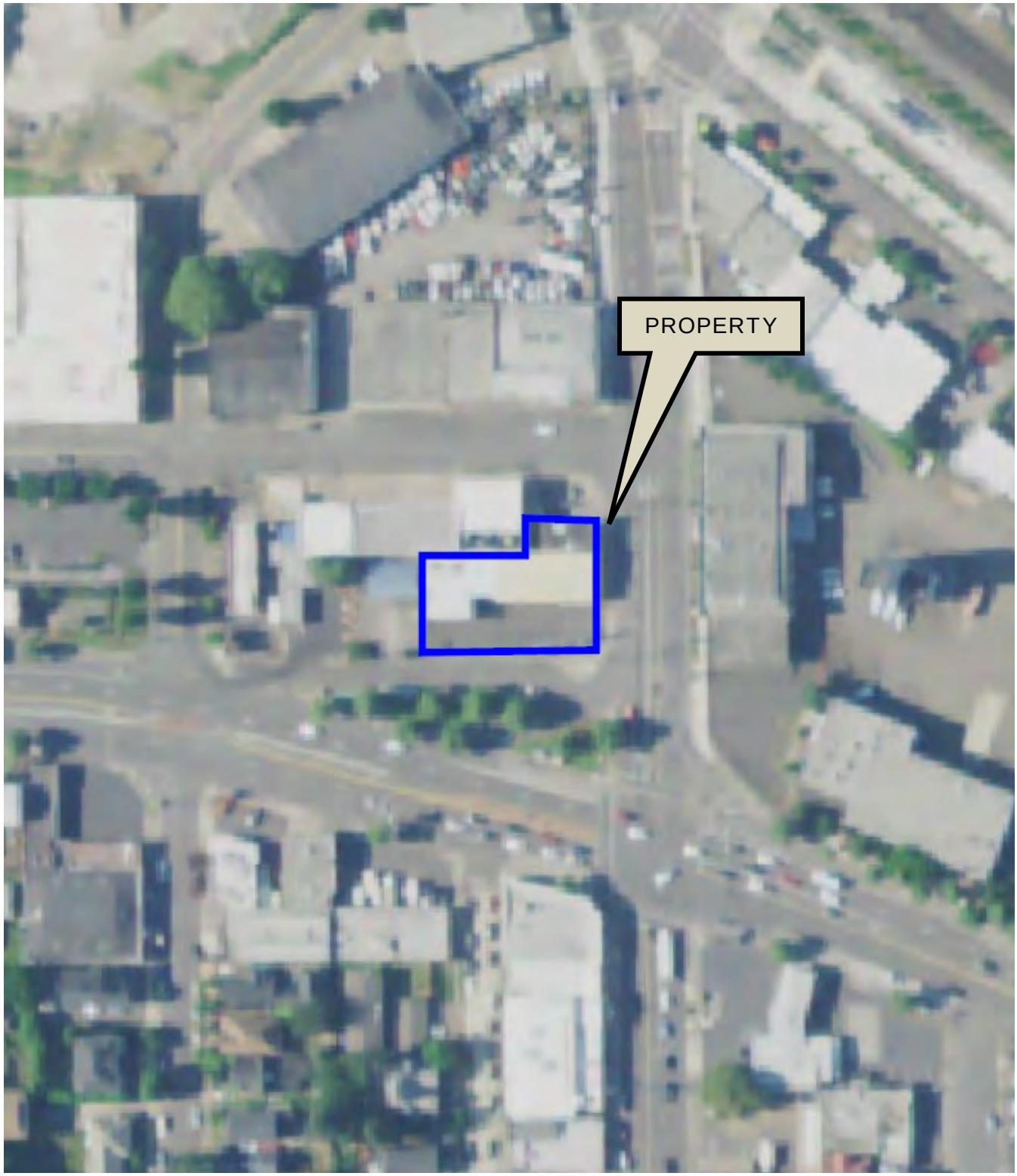

AERIAL PHOTOGRAPH	Date: 2016 N↑
point source solutions, llc ENVIRONMENTAL CONSULTING AND CONTRACTING	**Site Name: Commercial Property** **1041/1109 SE Brooklyn & 2911 SE Milwaukie** **Portland, Oregon 97202** **Project Number: OR240905-1**

AERIAL PHOTOGRAPH

Date: 2022

N↑

point source solutions, llc
ENVIRONMENTAL CONSULTING AND CONTRACTING

Site Name: Commercial Property
1041/1109 SE Brooklyn & 2911 SE Milwaukie
Portland, Oregon 97202

Project Number: OR240905-1

SANBORN FIRE INSURANCE MAPS

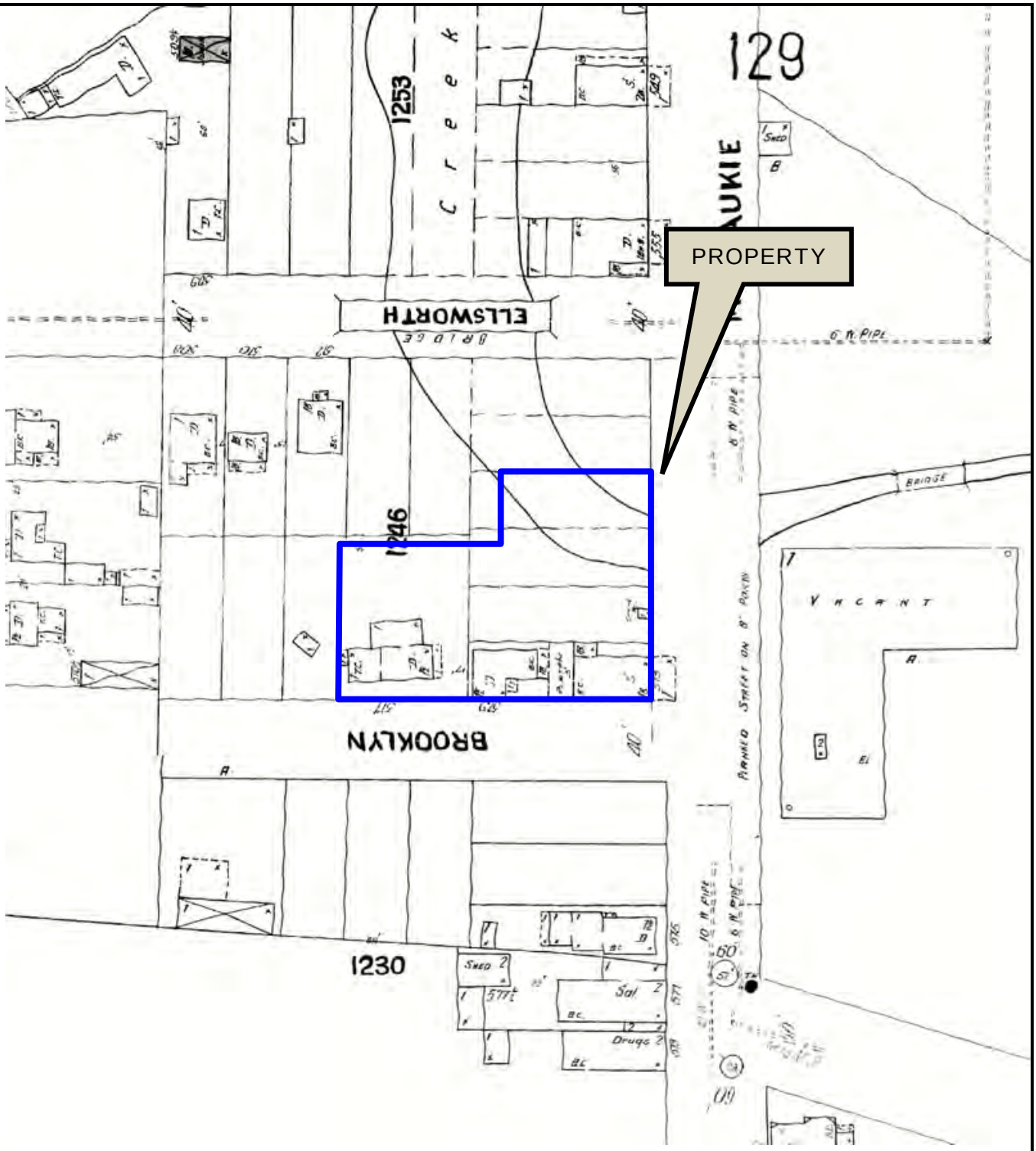

SANBORN MAP	Date: 1901	N↑
point source solutions, llc ENVIRONMENTAL CONSULTING AND CONTRACTING	**Site Name: Commercial Property** **1041/1109 SE Brooklyn & 2911 SE Milwaukie** **Portland, Oregon 97202** **Project Number: OR240905-1**	

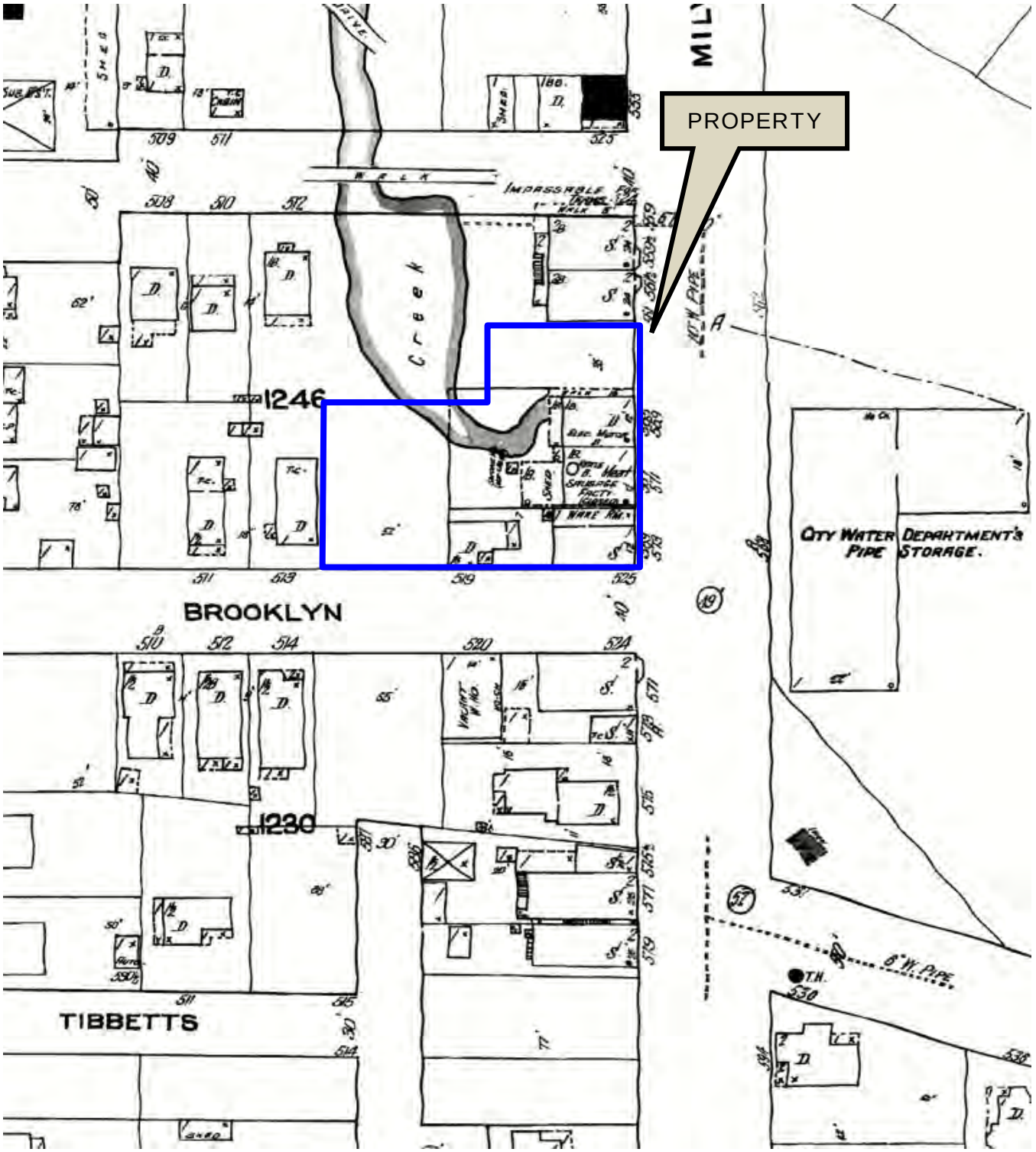

SANBORN MAP	Date: 1909	N↑
point source solutions, llc ENVIRONMENTAL CONSULTING AND CONTRACTING	Site Name: Commercial Property 1041/1109 SE Brooklyn & 2911 SE Milwaukie Portland, Oregon 97202 Project Number: OR240905-1	

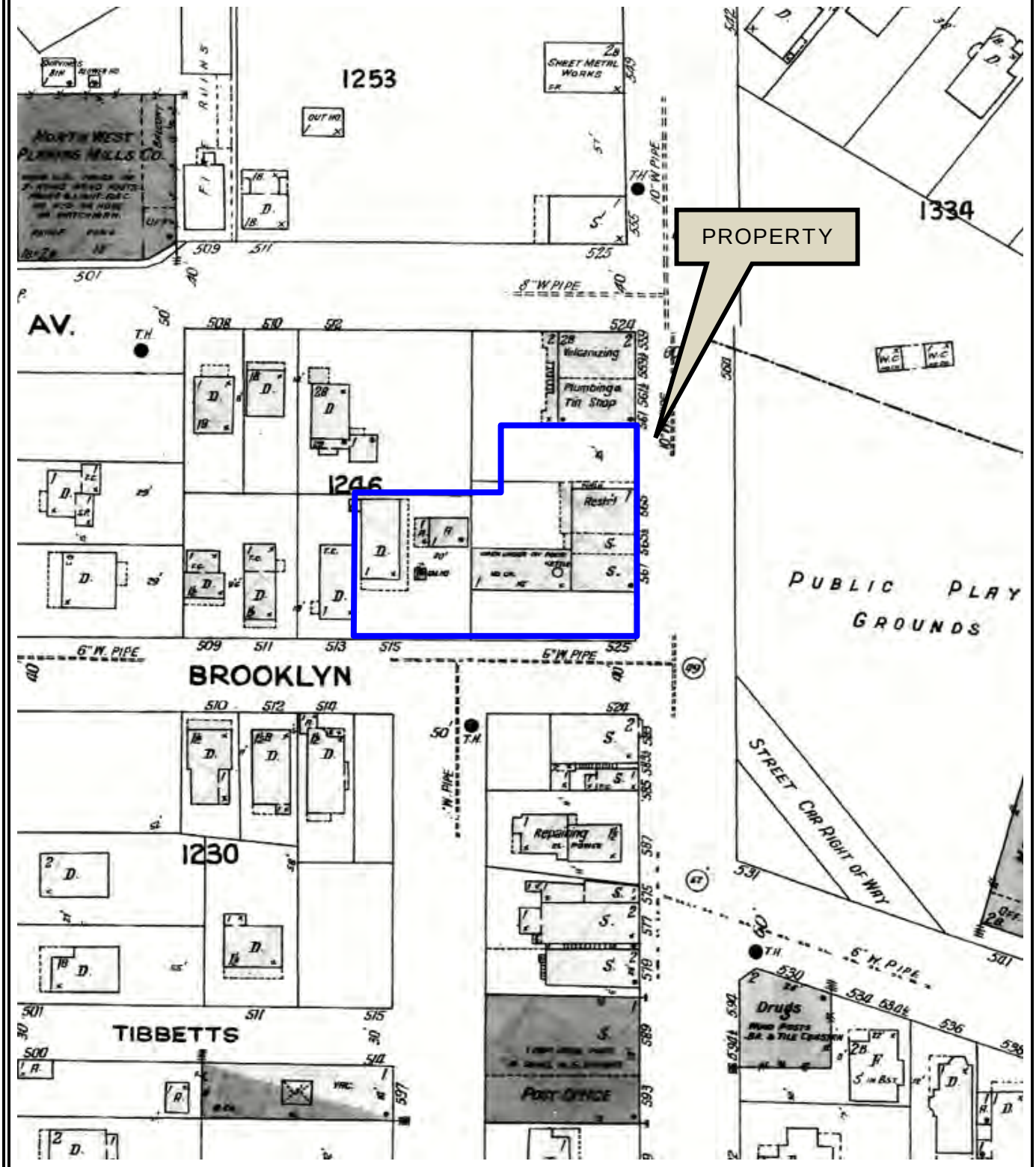

SANBORN MAP	Date: 1924	N↑
point source solutions, llc ENVIRONMENTAL CONSULTING AND CONTRACTING	Site Name: Commercial Property 1041/1109 SE Brooklyn & 2911 SE Milwaukie Portland, Oregon 97202 Project Number: OR240905-1	

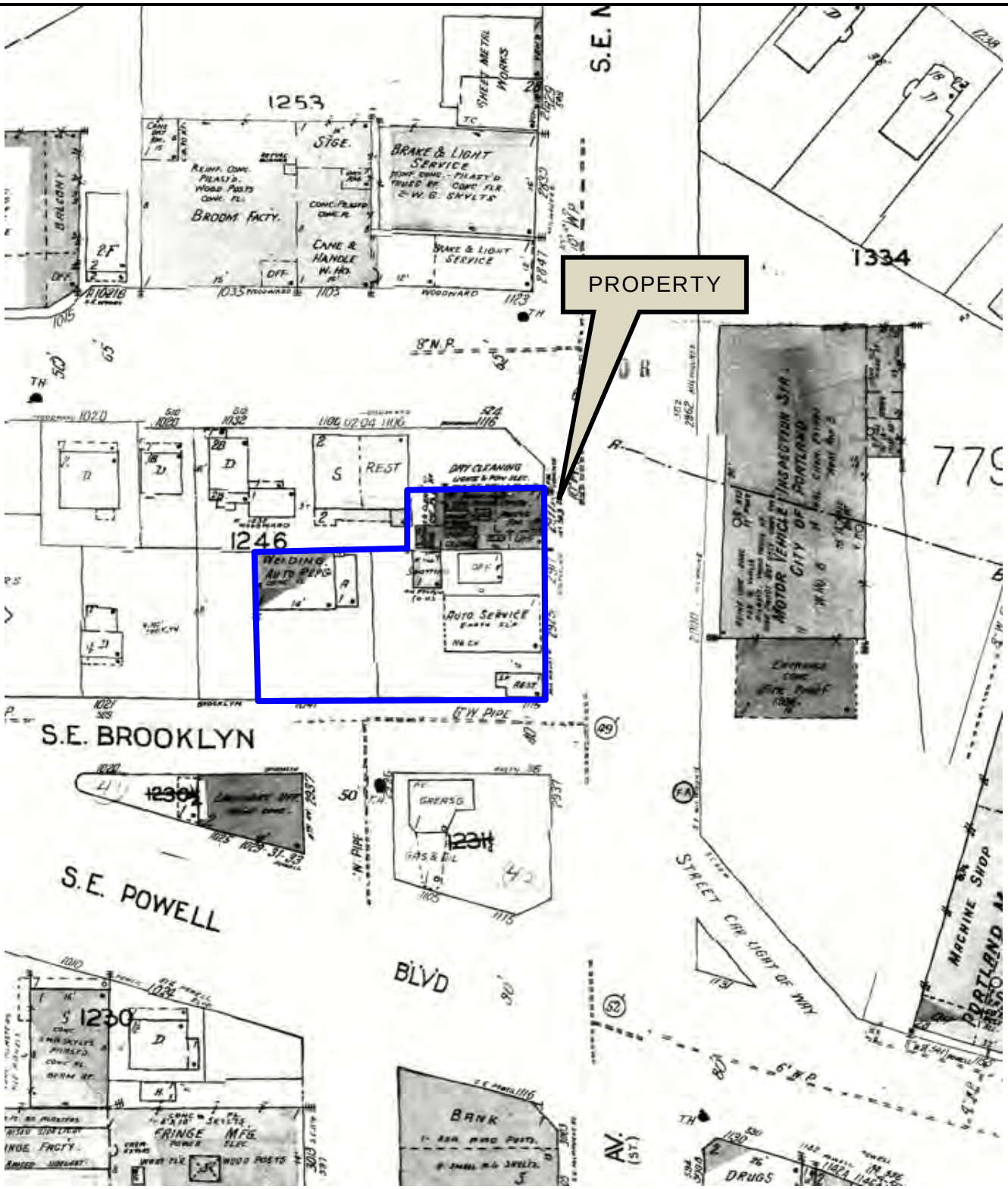

SANBORN MAP	Date: 1950	N↑
point source solutions, llc ENVIRONMENTAL CONSULTING AND CONTRACTING	Site Name: Commercial Property 1041/1109 SE Brooklyn & 2911 SE Milwaukie Portland, Oregon 97202 Project Number: OR240905-1	

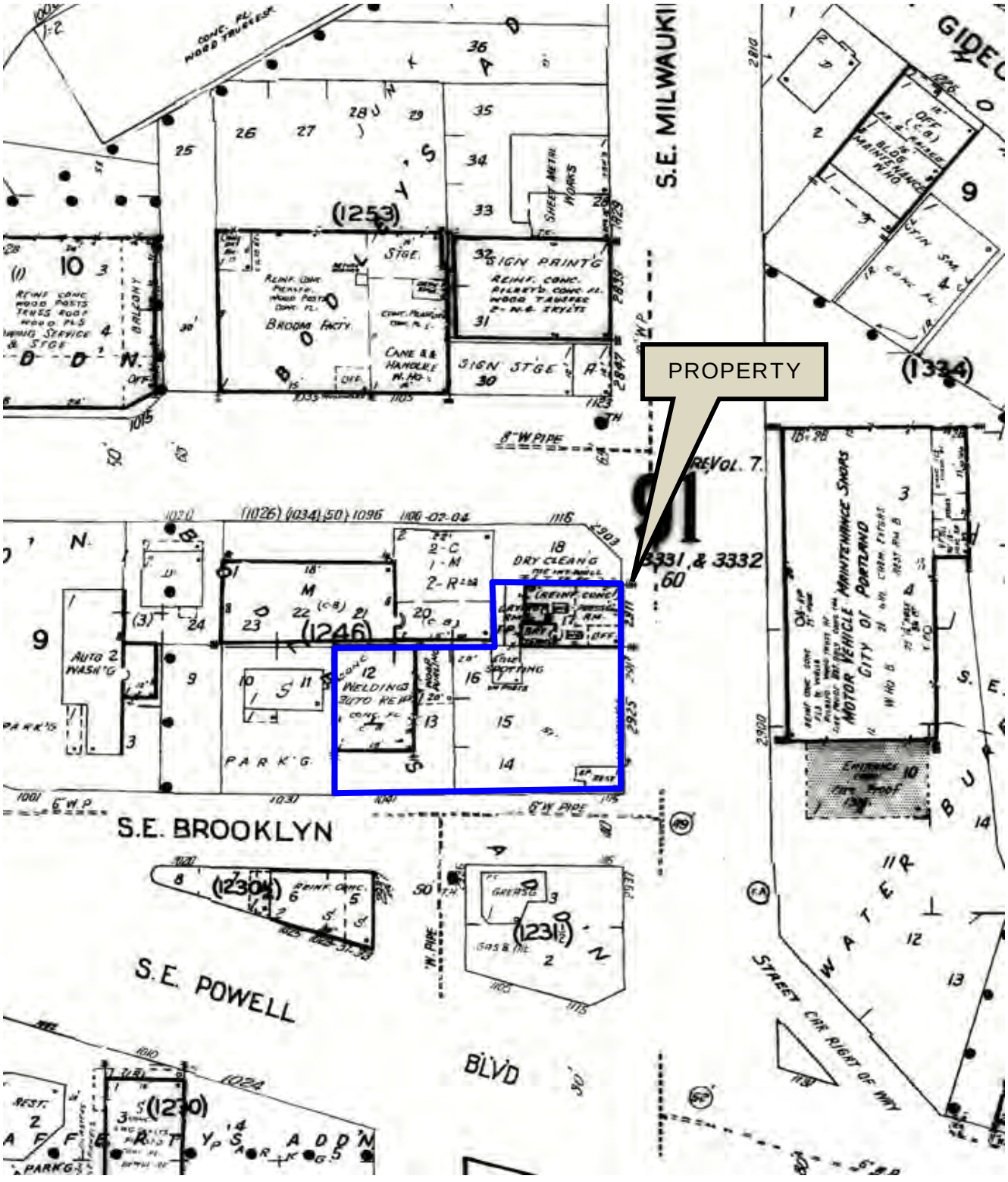

SANBORN MAP	Date: 1969	N↑
point source solutions, llc ENVIRONMENTAL CONSULTING AND CONTRACTING	Site Name: Commercial Property 1041/1109 SE Brooklyn & 2911 SE Milwaukie Portland, Oregon 97202 Project Number: OR240905-1	

APPENDIX C

REGULATORY RECORDS

EDR DATABASE REPORT

1041 SE Brooklyn St
1041 SE Brooklyn St
Portland, OR 97202

Inquiry Number: 8100904.2s
September 08, 2025

The EDR Radius Map™ Report

6 Armstrong Road, 4th floor
Shelton, CT 06484
Toll Free: 800.352.0050
www.edrnet.com

TABLE OF CONTENTS

SECTION	PAGE
Executive Summary	ES1
Overview Map	2
Detail Map	3
Map Findings Summary	4
Map Findings	8
Orphan Summary	2300
Government Records Searched/Data Currency Tracking	GR-1

GEOCHECK ADDENDUM

GeoCheck - Not Requested

Thank you for your business.
Please contact EDR at 1-800-352-0050
with any questions or comments.

Disclaimer - Copyright and Trademark Notice

This Report contains certain information obtained from a variety of public and other sources reasonably available to Environmental Data Resources, LLC. It cannot be concluded from this Report that coverage information for the target and surrounding properties does not exist from other sources. This Report is provided on an "AS IS", "AS AVAILABLE" basis. **NO WARRANTY EXPRESS OR IMPLIED IS MADE WHATSOEVER IN CONNECTION WITH THIS REPORT. ENVIRONMENTAL DATA RESOURCES, LLC AND ITS SUBSIDIARIES, AFFILIATES AND THIRD PARTY SUPPLIERS DISCLAIM ALL WARRANTIES, OF ANY KIND OR NATURE, EXPRESS OR IMPLIED, ARISING OUT OF OR RELATED TO THIS REPORT OR ANY OF THE DATA AND INFORMATION PROVIDED IN THIS REPORT, INCLUDING WITHOUT LIMITATION, ANY WARRANTIES REGARDING ACCURACY, QUALITY, CORRECTNESS, COMPLETENESS, COMPREHENSIVENESS, SUITABILITY, MERCHANTABILITY, FITNESS FOR A PARTICULAR PURPOSE, TITLE, NON-INFRINGEMENT, MISAPPROPRIATION, OR OTHERWISE. ALL RISK IS ASSUMED BY THE USER. IN NO EVENT SHALL ENVIRONMENTAL DATA RESOURCES, LLC OR ITS SUBSIDIARIES, AFFILIATES OR THIRD PARTY SUPPLIERS BE LIABLE TO ANYONE FOR ANY DIRECT, INCIDENTAL, INDIRECT, SPECIAL, CONSEQUENTIAL OR OTHER DAMAGES OF ANY TYPE OR KIND (INCLUDING BUT NOT LIMITED TO LOSS OF PROFITS, LOSS OF USE, OR LOSS OF DATA) INFORMATION PROVIDED IN THIS REPORT.** Any analyses, estimates, ratings, environmental risk levels, or risk codes provided in this Report are provided for illustrative purposes only, and are not intended to provide, nor should they be interpreted as providing any facts regarding, or prediction or forecast of, any environmental risk for any property. Only an assessment performed by a qualified environmental professional can provide findings, opinions or conclusions regarding the environmental risk or conditions in, on or at any property.

Copyright 2025 by Environmental Data Resources, LLC. All rights reserved. Reproduction in any media or format, in whole or in part, of any report or map of Environmental Data Resources, LLC, or its affiliates, is prohibited without prior written permission.

EDR and its logos (including Sanborn and Sanborn Map) are trademarks of Environmental Data Resources, LLC or its affiliates. All other trademarks used herein are the property of their respective owners.

EXECUTIVE SUMMARY

A search of available environmental records was conducted by Environmental Data Resources, Inc (EDR). The report was designed to assist parties seeking to meet the search requirements of EPA's Standards and Practices for All Appropriate Inquiries (40 CFR Part 312), the ASTM Standard Practice for Environmental Site Assessments (E1527 - 21), the ASTM Standard Practice for Environmental Site Assessments for Forestland or Rural Property (E2247 - 16), the ASTM Standard Practice for Limited Environmental Due Diligence: Transaction Screen Process (E1528 - 22) or custom requirements developed for the evaluation of environmental risk associated with a parcel of real estate.

TARGET PROPERTY INFORMATION

ADDRESS

1041 SE BROOKLYN ST
PORTLAND, OR 97202

COORDINATES

Latitude (North):	45.5017700 - 45° 30' 6.37''
Longitude (West):	122.6546590 - 122° 39' 16.77''
Universal Tranverse Mercator:	Zone 10
UTM X (Meters):	526980.4
UTM Y (Meters):	5038533.5
Elevation:	53 ft. above sea level

USGS TOPOGRAPHIC MAP ASSOCIATED WITH TARGET PROPERTY

Target Property Map:	14878142 PORTLAND, OR
Version Date:	2020
South Map:	14878130 LAKE OSWEGO, OR
Version Date:	2020

AERIAL PHOTOGRAPHY IN THIS REPORT

Portions of Photo from:	20220711
Source:	USDA

MAPPED SITES SUMMARY

Target Property Address:
1041 SE BROOKLYN ST
PORTLAND, OR 97202

Click on Map ID to see full detail.

MAP ID	SITE NAME	ADDRESS	DATABASE ACRONYMS	RELATIVE ELEVATION	DIST (ft. & mi.) DIRECTION
A1	CENTRAL CYLINDER HEA	1041 SE BROOKLYN ST	RCRA-VSQG, FINDS, ECHO		TP
A2	SAUTER SPRAY/SAUTER	2903 SE MILWAUKIE AV	UST FINDER RELEASE	Higher	9, 0.002, North
A3	SAUTER SPRAY	2903 SE MILWAUKIE AV	UST FINDER	Higher	9, 0.002, North
A4	SAUTER SPRAY	2903 SE MILWAUKIE AV	OR LUST, OR UST	Higher	9, 0.002, North
A5	SAUTER, J HOT	1018 SE WOODWARD	OR LUST HOT	Higher	25, 0.005, WNW
A6	SAUTER, J HOT	1018 SE WOODWARD	OR LUST	Higher	25, 0.005, WNW
A7	WASHMAN SHELL	2920 SE 10TH AVE	OR LUST, OR UST	Higher	105, 0.020, West
A8	WASHMAN SHELL	2920 SE 10TH AVE	UST FINDER	Higher	105, 0.020, West
A9	10TH & POWELL GAS WA	2920 SE 10TH AVE	UST FINDER RELEASE	Higher	105, 0.020, West
A10	PORTLAND FIRE TRAINI	2856 SE MILWAUKIE AV	OR ECSI, OR VCP	Higher	121, 0.023, East
A11	LAKEVIEW CHEVRON	2856 SE MILWAUKIE AV	OR LUST	Higher	121, 0.023, East
B12	POWELL SHOPS	1131 SE POWELL BLVD	UST FINDER, UST FINDER RELEASE	Higher	249, 0.047, SE
B13	POWELL SHOPS	1131 SE POWELL BLVD	OR LUST, OR UST	Higher	249, 0.047, SE
B14	PORTLAND CITY OF VEH	1131 SOUTHEAST POWEL	RCRA NonGen / NLR, FINDS, ECHO, OR MANIFEST	Higher	249, 0.047, SE
C15	BASIL JACOBS PROPERT	1238 SE GIDEON	UST FINDER RELEASE	Lower	257, 0.049, NE
C16	BASIL JACOBS PROPERT	1238 SE GIDEON	OR LUST	Lower	257, 0.049, NE
D17	GOLDHAMMER, L.N.	3030 SE 10TH	UST FINDER	Higher	262, 0.050, SW
D18	GOLDHAMMER, L.N.	3030 SE 10TH	OR LUST, OR UST, OR LUST HOT	Higher	262, 0.050, SW
B19	LOGISTICS	1135 SE POWELL BLVD	OR LUST, OR UST, OR AST, OR HSIS, OR MANIFEST	Higher	280, 0.053, ESE
B20	LOGISTIC CENTER-CITY	1135 SE POWELL	UST FINDER RELEASE	Higher	280, 0.053, ESE
B21	LOGISTICS	1135 SE POWELL BLVD	UST FINDER	Higher	280, 0.053, ESE
B22	PORTLAND FIRE BUREAU	1135 SE POWELL BLVD	RCRA-VSQG	Higher	280, 0.053, ESE
B23	LOGISTICS/PORTLAND F	1135 SE POWELL BLVD	UST FINDER RELEASE	Higher	280, 0.053, ESE
C24	MANCHESTER, GARY	1264 SE GIDDEON ST	OR LUST, OR LUST HOT	Lower	322, 0.061, ENE
E25	ALADDIN RENNAISSANCE	3017 SE MILWAUKIE AV	OR LUST, OR LUST HOT	Higher	335, 0.063, South
F26	LENSKE/GREENFIELD PR	921 SE POWELL	UST FINDER RELEASE	Higher	343, 0.065, West
F27	LENSKE/GREENFIELD PR	921 SE POWELL	OR LUST	Higher	343, 0.065, West
B28	ARCO 6029	1110 SE POWELL BLVD	RCRA-VSQG, ECHO	Higher	348, 0.066, SSE
B29	ARCO SS #6029	1110 SE POWELL BLVD	UST FINDER RELEASE	Higher	348, 0.066, SSE
B30	ARCO 6029	1110 SE POWELL BLVD	OR LUST, OR UST, OR MANIFEST	Higher	348, 0.066, SSE
B31	ARCO #06029	1110 SE POWELL BLVD	UST FINDER	Higher	348, 0.066, SSE
B32	ARCO 6029	1110 SE POWELL BLVD	FINDS, OR AIRS, OR MANIFEST	Higher	348, 0.066, SSE
D33	S & P ELECTRIC CO IN	936 SE POWELL BLVD	UST FINDER, UST FINDER RELEASE	Higher	354, 0.067, SW
D34	S & P ELECTRIC CO IN	936 SE POWELL BLVD	OR LUST, OR UST	Higher	354, 0.067, SW
D35	S AND P ELECTRIC CO	936 SE POWELL BLVD	RCRA NonGen / NLR, FINDS, ECHO	Higher	354, 0.067, SW
G36	PORTLAND FIRE LOGIST	1300 SE GIDEON STREE	OR ECSI, OR VCP	Lower	388, 0.073, ENE
E37	ALADDIN RENAISSANCE	3131 SE MILWAUKIE AV	OR LUST, OR LUST HOT	Higher	410, 0.078, South
H38	NORTHWEST GRAPHICS	2711 SE MILWAUKIE AV	RCRA NonGen / NLR, FINDS, ECHO	Lower	415, 0.079, North
I39	IRWIN HODSON CO THE	2838 SE 9TH AVE	RCRA-VSQG, FINDS, ECHO, E MANIFEST, OR MANIFEST,...	Lower	417, 0.079, NW

MAPPED SITES SUMMARY

Target Property Address:
1041 SE BROOKLYN ST
PORTLAND, OR 97202

Click on Map ID to see full detail.

MAP ID	SITE NAME	ADDRESS	DATABASE ACRONYMS	RELATIVE ELEVATION	DIST (ft. & mi.) DIRECTION
I40	THE IRWIN HODSON COM	2808-2838 SE 9TH AVE	OR ECSI, OR VCP	Lower	417, 0.079, NW
I41	IRWIN HODSON METAL M	2838 SE 9TH AVE	MN MANIFEST	Lower	417, 0.079, NW
I42	GOUDGE, C HOT	2838 SE 9TH AVE	OR LUST	Lower	417, 0.079, NW
D43	WHITEHEAD, KAREN	3115 SE 11TH AVE	OR LUST, OR LUST HOT	Higher	423, 0.080, SSW
C44	SINCLAIR & VALENTINE	1215 SE GIDEON ST	RCRA NonGen / NLR, FINDS, ECHO	Lower	427, 0.081, NE
D45	O'HARE, FERGUS	3041 SE 10TH AVE	OR LUST, OR LUST HOT	Higher	438, 0.083, SW
B46	HOLZMAN, IRWIN	1195 SE POWELL BLVD	OR LUST, OR LUST HOT	Higher	447, 0.085, ESE
G47	ENGINE-23	2915 SE 13TH PL	UST FINDER	Lower	449, 0.085, East
G48	ENGINE-23	2915 SE 13TH PL	OR UST	Lower	449, 0.085, East
C49	ADELINE LANDIS	1267 SE GIDEON ST	OR LUST, OR LUST HOT	Lower	466, 0.088, ENE
J50	BERTHA NIELSEN ESTAT	3034 SE 9TH AVE	OR LUST, OR LUST HOT	Higher	481, 0.091, WSW
J51	NINTH TD LLC	3044 SE 9TH AVE	OR LUST, OR LUST HOT	Higher	494, 0.094, SW
J52	HILL, GARRETT	3019 SE 9TH AVE	OR LUST, OR LUST HOT	Higher	567, 0.107, WSW
J53	LANSING, KATHRYN & J	3035 SE 9TH AVE	OR LUST, OR LUST HOT	Higher	595, 0.113, WSW
H54	MASONS SUPPLY	2737 SE 12TH	UST FINDER	Lower	601, 0.114, NNE
H55	MASONS SUPPLY	2737 SE 12TH	OR UST	Lower	601, 0.114, NNE
G56	AMERICAN HEATING INC	1339 SE GIDEON ST	RCRA NonGen / NLR, FINDS, ECHO, OR MANIFEST	Lower	608, 0.115, East
K57		3227 SE MILWAUKIE AV	OR TANK HOT DECOM	Higher	620, 0.117, South
L58	DEAN WARREN PLUMBING	3111 SE 13TH	UST FINDER	Higher	655, 0.124, SE
L59	DEAN WARREN PLUMBING	3111 SE 13TH	OR UST	Higher	655, 0.124, SE
K60	WICKS, EVAN	1025 SE FRANKLIN ST	OR LUST, OR LUST HOT	Higher	658, 0.125, SSW
M61	HOUSTON, CLARICE	1005 SE FRANKLIN ST	OR LUST, OR LUST HOT	Higher	675, 0.128, SSW
N62	FOX CAPITAL CORPORAT	3024 SE 8TH AVE	OR LUST HOT	Higher	687, 0.130, WSW
N63	FOX CAPITAL CORPORAT	3024 SE 8TH AVE	OR LUST	Higher	687, 0.130, WSW
N64	KOVAL, ALEKSANDR	3014 SE 8TH AVE	OR LUST, OR LUST HOT	Higher	697, 0.132, WSW
O65	DENSON, JEFF	1225 SE CLINTON	OR LUST, OR LUST HOT	Higher	704, 0.133, NNE
66	NW NATURAL GAS CO	2600 SE SE 9TH AVENU	OR AST, OR HSIS	Lower	716, 0.136, NNW
P67	MONROE MACHINERY & S	1421 SE GIDEON ST	RCRA NonGen / NLR, FINDS, ECHO	Lower	723, 0.137, East
L68	ERSKIN WOOD PROP	3205 SE 13TH AVENUE	UST FINDER RELEASE	Higher	726, 0.138, SE
O69	MASONS SUPPLY COMPAN	2637 SE 12TH AVE	RCRA-VSQG, FINDS, ECHO	Higher	729, 0.138, NNE
O70	MASONS SUPPLY COMPAN	2637 SE 12TH AVE	OR HAZMAT, OR HSIS, OR MANIFEST	Higher	729, 0.138, NNE
P71	SHELTER PRODUCTS INC	1490 SE GIDEON ST ST	RCRA NonGen / NLR, FINDS, ECHO	Lower	730, 0.138, ESE
Q72	BALDINO, JIM	1316 SE CLINTON ST	OR LUST HOT	Lower	733, 0.139, NE
Q73	BALDINO, JIM	1316 SE CLINTON ST	OR LUST	Lower	733, 0.139, NE
M74		903 SE FRANKLIN ST	OR TANK HOT DECOM	Higher	751, 0.142, SSW
R75		3205 SE 9TH	OR TANK HOT DECOM	Higher	757, 0.143, SW
76	FERGUSON 3066	2776 SE 8TH ST	E MANIFEST	Higher	757, 0.143, WNW
K77	LIEBERMAN, BRANDON	1034 SE FRANKLIN ST	OR LUST, OR LUST HOT	Higher	762, 0.144, South
Q78	STONER ELECTRIC - MT	2701 SE 14TH AVE	UST FINDER	Lower	767, 0.145, NE

MAPPED SITES SUMMARY

Target Property Address:
1041 SE BROOKLYN ST
PORTLAND, OR 97202

Click on Map ID to see full detail.

MAP ID	SITE NAME	ADDRESS	DATABASE ACRONYMS	RELATIVE ELEVATION	DIST (ft. & mi.) DIRECTION
Q79	OREGON SIGN CORP	2701 SE 14TH AVE	RCRA NonGen / NLR, FINDS, ECHO	Lower	767, 0.145, NE
Q80	STONER ELECTRIC - MT	2701 SE 14TH AVE	OR LUST, OR UST	Lower	767, 0.145, NE
Q81	STONER ELECTRIC/MT H	2701 SE 14TH	UST FINDER RELEASE	Lower	767, 0.145, NE
P82	UNITED INDUSTRIES IN	2828 SE 14TH AVE	RCRA NonGen / NLR, FINDS, ECHO	Lower	772, 0.146, ENE
N83	BROOKS, SHANNON	3124 SE 8TH AVE	OR LUST, OR LUST HOT	Higher	791, 0.150, WSW
K84	LAKE, JOSEPH	3315 SE MILWAUKIE AV	OR LUST, OR LUST HOT	Higher	811, 0.154, South
R85	MAGZKO, KAREN	3204 SE 8TH	OR LUST, OR LUST HOT	Higher	841, 0.159, SW
S86	WINKLER, VICTOR	725 SE POWELL BLVD	OR LUST, OR LUST HOT, OR TANK HOT DECOM	Higher	856, 0.162, West
T87	BEAVER ENGRAVING COM	2815 SE 15TH AVE	RCRA NonGen / NLR	Lower	882, 0.167, ENE
Q88	LION BODY SHOP	1410 SE CLINTON	RCRA NonGen / NLR, FINDS, ECHO	Lower	893, 0.169, NE
U89	1340 SE POWELL BLVD.	1340 SE POWELL BLVD	UST FINDER RELEASE	Higher	896, 0.170, SE
U90	1340 SE POWELL BLVD.	1340 SE POWELL BLVD	OR LUST	Higher	896, 0.170, SE
V91	HILL, J HOT	3117 SE 8TH	OR LUST, OR LUST HOT	Higher	903, 0.171, WSW
R92	JOHNSON	3226 SE 8TH AVE	OR LUST, OR LUST HOT	Higher	906, 0.172, SW
93		3333 SE 11TH AVE	OR TANK HOT DECOM	Higher	913, 0.173, South
O94	STONEWELL, LLC	1267 SE IVON ST	OR LUST, OR LUST HOT	Higher	915, 0.173, NNE
S95	COOPER CONSTRUCTION	701 SE WOODWARD	UST FINDER	Higher	917, 0.174, West
S96	COOPER CONSTRUCTION	701 SE WOODWARD	OR UST, RCRA NonGen / NLR, FINDS, ECHO	Higher	917, 0.174, West
S97	LINDQUIST	702 SE POWELL	UST FINDER, UST FINDER RELEASE	Higher	934, 0.177, West
S98	LINDQUIST	702 SE POWELL	OR LUST, OR UST	Higher	934, 0.177, West
W99	CHRISTNER, MILLARD A	2524 SE 12TH AVE	OR LUST, OR LUST HOT	Higher	941, 0.178, NNE
Q100	SHRIGLEY, CAITLIN	2619 SE 14TH AVE	OR LUST, OR LUST HOT	Higher	943, 0.179, NE
X101	VARNER, MATTHEW & AM	3018 SE 7TH AVE	OR LUST, OR LUST HOT	Higher	944, 0.179, WSW
V102	ESTATE OF O'CONNEL,	3030 SE 7TH	OR LUST, OR LUST HOT	Higher	945, 0.179, WSW
Y103	NORTH PACIFIC LUMBER	1505 SE GIDEON ST	UST FINDER, UST FINDER RELEASE	Lower	953, 0.180, East
Y104	NORTH PACIFIC LUMBER	1505 SE GIDEON ST	OR LUST, OR UST, OR LUST HOT	Lower	953, 0.180, East
Z105	FORD BUILDING	2505 SE 11TH AVE	OR LUST, OR HAZMAT, OR UIC	Higher	957, 0.181, North
V106	O'NEILL, DARIA	3044 SE 7TH AVE	OR LUST, OR LUST HOT	Higher	971, 0.184, WSW
Z107	NW PERFORMANCE & 4WD	1100 SE DIVISION ST	UST FINDER RELEASE	Higher	982, 0.186, North
Z108	NW PERFORMANCE & 4WD	1100 SE DIVISION ST	OR LUST	Higher	982, 0.186, North
AA109	NW NATURAL	2630 SE 9TH AVE	OR LUST	Lower	983, 0.186, NNW
Z110	CENTRAL SERVICE CENT	2630 SE 9TH AVE	OR ECSI, OR LUST, OR UST, OR ENG CONTROLS, OR INST..	Lower	987, 0.187, NNW
Z111	CENTRAL SVC. CTR./NW	2630 SE 9TH AVE	UST FINDER RELEASE	Lower	987, 0.187, NNW
Z112	NORTHWEST NATURAL GA	2630 SE 9TH AVE	RCRA-VSQG, FINDS, ECHO, E MANIFEST, OR MANIFEST	Lower	987, 0.187, NNW
Z113	CENTRAL SERVICE CENT	2630 SE 9TH AVE	UST FINDER, UST FINDER RELEASE	Lower	987, 0.187, NNW
Z114	NW NATURAL GAS/CENTR	2630 SE 9TH AVE	OR LUST	Lower	987, 0.187, NNW
AA115	NWN CENTRAL OFFICE	904 SE DIVISION ST	OR LUST, OR AIRS, OR NPDES, OR UIC, OR LUST HOT	Lower	989, 0.187, NNW
AA116	NW NATURAL GAS FORME	904 SE DIVISION	RCRA NonGen / NLR, FINDS, ECHO	Lower	989, 0.187, NNW
Z117	MULTNOMAH CO FACILIT	2505 SE 11TH AVE 3RD	OR MANIFEST, OR LUST HOT	Higher	995, 0.188, North

MAPPED SITES SUMMARY

Target Property Address:
1041 SE BROOKLYN ST
PORTLAND, OR 97202

Click on Map ID to see full detail.

MAP ID	SITE NAME	ADDRESS	DATABASE ACRONYMS	RELATIVE ELEVATION	DIST (ft. & mi.) DIRECTION
Z118	MULTNOMAH CO FACILIT	2505 SE 11TH AVE 3RD	RCRA NonGen / NLR, FINDS, ECHO	Higher	995, 0.188, North
Y119	AL DISDERO LUMBER CO	1504 SE WOODWARD ST	OR UST	Lower	995, 0.188, East
Y120	AL DISDERO LUMBER CO	1504 SE WOODWARD ST	UST FINDER	Lower	995, 0.188, East
AB121	INTRINSIC HOMES, LLC	3339-3343 SOUTHEAST	OR LUST	Higher	998, 0.189, SSW
AB122	INTRINSIC HOMES, LLC	3339-3343 SOUTHEAST	OR LUST HOT	Higher	998, 0.189, SSW
W123	VALLEY COMMUNICATION	1212 SE DIVISION ST	OR UST	Higher	1000, 0.189, NNE
W124	VALLEY COMMUNICATION	1212 SE DIVISION ST	UST FINDER	Higher	1000, 0.189, NNE
AC125	JACOBSEN, CRAIG	3306 SE 8TH AVE	OR LUST, OR LUST HOT	Higher	1009, 0.191, SW
AC126	CRAIG JACOBSEN	3308 SE 8TH AVE	OR LUST, OR LUST HOT	Higher	1009, 0.191, SW
AD127	ZSD CONSTRUCTION COM	1417 SE CLINTON ST	OR LUST, OR LUST HOT	Lower	1015, 0.192, NE
T128	AMATO ESTATE	2818 SE 15TH AVE	OR LUST, OR LUST HOT	Lower	1022, 0.194, ENE
T129	BISDERO LUMBER	2836 SE 15TH	UST FINDER RELEASE	Lower	1027, 0.195, East
T130	BISDERO LUMBER	2836 SE 15TH AVE	OR LUST	Lower	1027, 0.195, East
AE131	DURABLE INVESTMENTS,	1310 SE FRANKLIN ST	OR LUST, OR LUST HOT	Higher	1035, 0.196, SE
AA132	CLOVERDALE PAINT	2541 SE 9TH AVE	RCRA NonGen / NLR, FINDS, ECHO	Lower	1038, 0.197, NW
AA133	CLOVERDALE PAINT	2541 SE 9TH AVE	OR MANIFEST	Lower	1038, 0.197, NW
AA134	COPYTRONIX	820 SE DIVISION PL	RCRA NonGen / NLR, FINDS, ECHO	Lower	1038, 0.197, NW
AC135	JACOBSEN, CRAIG	3314 SE 8TH AVE	OR LUST HOT	Higher	1046, 0.198, SW
AC136	JACOBSEN, CRAIG	3314 SE 8TH AVE	OR LUST	Higher	1046, 0.198, SW
AC137	CRAIG JACOBSEN	3316 SE 8TH AVE	OR LUST, OR LUST HOT	Higher	1046, 0.198, SW
W138	GUNDERSON, CHRIS	1222 SE DIVISION	OR LUST, OR LUST HOT	Higher	1051, 0.199, NNE
AF139	LAND O' LAKES PURINA	2705 SE 8TH AVE	UST FINDER RELEASE	Higher	1068, 0.202, NW
AF140	LAND O' LAKES PURINA	2705 SE 8TH AVE	OR LUST	Higher	1068, 0.202, NW
AG141	HELMKE, DANIEL	2529 SE 14TH AVE	OR LUST, OR LUST HOT	Higher	1081, 0.205, NE
AB142		3358 SE 9TH AVE	OR TANK HOT DECOM	Higher	1092, 0.207, SSW
AH143	WOODS, LEEANN	1115 SE DIVISION ST	OR LUST, OR LUST HOT	Higher	1102, 0.209, North
AI144	LOGAN, WILLIAM	705 SE FRANKLIN ST	OR LUST, OR LUST HOT	Higher	1132, 0.214, SW
AB145	KEITHLEY, JACQUELINE	3371 SE 10TH AVE	OR LUST, OR LUST HOT	Higher	1140, 0.216, SSW
W146	WHEREHOUSE FLOORS	1235 SE DIVISION ST	OR LUST, OR LUST HOT, OR TANK HOT DECOM	Higher	1146, 0.217, NNE
AD147	WAKEFIELD, M HOT	2603 NE 15TH	OR LUST	Higher	1156, 0.219, NE
AD148	EDMUNDS, KRISTY	2603 SE 15TH AVE	OR LUST HOT	Higher	1156, 0.219, NE
X149	NEVIN TRUST	600 SE POWELL BOULEV	OR LUST	Higher	1167, 0.221, West
AJ150	PENINSULA TRUCK LINE	3182 NW 6TH AVE.,	E MANIFEST	Higher	1182, 0.224, WSW
AF151	DARIGOLD INC-PORTLAN	2720 SE 6TH AVE	OR LUST, OR UST, OR MANIFEST	Higher	1183, 0.224, WNW
AF152	DARIGOLD INC	2720 SE 6TH AVE	OR AST, OR HSIS	Higher	1183, 0.224, WNW
AF153	DARIGOLD, INC.	2720 SE 6TH	UST FINDER, UST FINDER RELEASE	Higher	1183, 0.224, WNW
AF154	DARIGOLD INC	2720 SE 6TH AVE	OR SPILLS, OR HAZMAT, OR AIRS, OR HSIS, OR...	Higher	1183, 0.224, WNW
AF155	DARIGOLD, INC.	2720 SE 6TH AVE	RCRA-VSQG, E MANIFEST	Higher	1183, 0.224, WNW
AF156	DARIGOLD (DUPLICATE	2720 SE 6TH AVE	OR LUST	Higher	1183, 0.224, WNW

MAPPED SITES SUMMARY

Target Property Address:
1041 SE BROOKLYN ST
PORTLAND, OR 97202

Click on Map ID to see full detail.

MAP ID	SITE NAME	ADDRESS	DATABASE ACRONYMS	RELATIVE ELEVATION	DIST (ft. & mi.) DIRECTION
AF157	LAND O LAKES ROSS IS	2609 SE 8TH AVE	RCRA NonGen / NLR	Higher	1185, 0.224, WNW
AH158		2432 SE 11TH AVE	OR TANK HOT DECOM	Higher	1200, 0.227, North
AG159	AMATO & BACCELLIERI	2518 SE 14TH AVE	OR LUST, OR LUST HOT	Higher	1206, 0.228, NE
AK160	BURDICK, JUANITA	3352-3354 SE 8TH AVE	OR LUST, OR LUST HOT	Higher	1209, 0.229, SW
AL161	TOTAL MECHANICAL	2434 SE 10TH AVE	OR LUST, OR LUST HOT	Higher	1210, 0.229, North
AE162		3331 SE 14TH AVE	OR TANK HOT DECOM	Higher	1222, 0.231, SE
AG163	MDR5 LLC ET AL	1414 SE DIVISION ST	OR LUST, OR LUST HOT	Higher	1241, 0.235, NE
AM164	EDER, GARY	1532-1540 SE CLINTON	OR LUST, OR LUST HOT	Higher	1243, 0.235, ENE
165	WESTON INVESTMENT	710 SE FRANKLIN ST	OR LUST, OR LUST HOT	Higher	1269, 0.240, SW
AG166	D-3 PROPERTIES, INC.	1426 SE DIVISION ST	OR LUST, OR LUST HOT	Higher	1275, 0.241, NE
AN167	BORDNER, KENDRA ESTA	3330 SE 14TH AVE	OR LUST, OR LUST HOT	Higher	1275, 0.241, SE
AO168	FORMER TWELFTH AVE M	2436 SE 12TH AVE	OR UST	Higher	1276, 0.242, NNE
AO169	FORMER TWELFTH AVENU	2436 SE 12TH AVE	OR LUST	Higher	1276, 0.242, NNE
AK170		3370 SE 8TH	OR TANK HOT DECOM	Higher	1278, 0.242, SSW
AP171	WACHSMUTH, CHESTER	3380 SE 9TH AVE	OR LUST, OR LUST HOT	Higher	1281, 0.243, SSW
AM172	RISTICK, STEVE	1521 SE CLINTON ST	OR LUST	Higher	1293, 0.245, ENE
AM173	RISTICK, STEVE	1521 SE CLINTON ST	OR LUST HOT	Higher	1293, 0.245, ENE
AJ174	HATCH, BILL	3135 SE 6TH AVE	OR LUST, OR LUST HOT	Higher	1301, 0.246, WSW
AL175	WYEAST ENVIRONMENTAL	2415 SE 11TH AVE	RCRA-VSQG, FINDS, ECHO, OR MANIFEST	Higher	1306, 0.247, North
AI176	WEDDLE, JEFFREY	3315 SE 7TH AVE	OR LUST, OR LUST HOT	Higher	1339, 0.254, SW
AN177	DEPUE, JOHN	3315 SE 15TH AVE	OR LUST, OR LUST HOT, OR TANK HOT DECOM	Higher	1344, 0.255, SE
AQ178	MAJHOR-MURRAY LTD.	3411 SE MILWAUKIE	OR LUST, OR UST	Higher	1346, 0.255, South
AQ179	MAJHOR-MURRAY LTD.	3411 SE MILWAUKIE	UST FINDER, UST FINDER RELEASE	Higher	1346, 0.255, South
AR180	PENDERGRAFT, BRAD	1315 SE HAIG	OR LUST, OR LUST HOT	Higher	1353, 0.256, SSE
AJ181	WEDDLE AND HILTS	3114 SE MCLOUGHLIN B	OR LUST, OR LUST HOT	Higher	1366, 0.259, WSW
AR182	SATO, JOSEPH	1325 SE HAIG ST	OR LUST, OR LUST HOT	Higher	1370, 0.259, SSE
AP183	MICHAUD, ERICA	3411 SE 10TH AVE	OR LUST, OR LUST HOT	Higher	1375, 0.260, SSW
AQ184	DRAGILA , TIMOTHY	3424 SE 11TH AVE	OR LUST	Higher	1391, 0.263, South
AQ185	DRAGILA , TIMOTHY	3424 SE 11TH AVE	OR LUST HOT	Higher	1391, 0.263, South
AS186	HODGERT, LINDA	2905 SE 17TH AVE	OR LUST, OR LUST HOT	Higher	1395, 0.264, East
AT187	ATIYEH BROS INC	1516 SE DIVISION ST	OR LUST, OR UST	Higher	1404, 0.266, NE
AT188	ATIYEH BROS INC	1516 SE DIVISION ST	UST FINDER, UST FINDER RELEASE	Higher	1404, 0.266, NE
AM189	BORTIN, MICHEAL & JO	1618 SE CLINTON ST	OR LUST, OR LUST HOT	Higher	1405, 0.266, ENE
AP190	CASSON, KATHLEEN	3416 SE 9TH AVE	OR LUST, OR LUST HOT	Higher	1406, 0.266, SSW
AM191	CARDOZA, RICK & KATH	1605 SE CLINTON ST	OR LUST, OR LUST HOT	Higher	1410, 0.267, ENE
AU192	NW TRUCK REPAIR	2637 SE 6TH AVE	UST FINDER, UST FINDER RELEASE	Higher	1424, 0.270, WNW
AU193	NW TRUCK REPAIR	2637 SE 6TH AVE	OR LUST, OR UST	Higher	1424, 0.270, WNW
AV194	DOREEN WATSON	1437 SE DIVISION ST	OR LUST, OR LUST HOT	Higher	1426, 0.270, NE
AR195	SATO, JOSEPH	1306 SE HAIG ST	OR LUST, OR LUST HOT	Higher	1437, 0.272, SSE

MAPPED SITES SUMMARY

Target Property Address:
1041 SE BROOKLYN ST
PORTLAND, OR 97202

Click on Map ID to see full detail.

MAP ID	SITE NAME	ADDRESS	DATABASE ACRONYMS	RELATIVE ELEVATION	DIST (ft. & mi.) DIRECTION
AW196	HULTINE, JACKIE	3430 SE 10TH AVE	OR LUST, OR LUST HOT	Higher	1446, 0.274, South
AP197	KENNEDY, MERRY	3428 SE 9TH AVE	OR LUST, OR LUST HOT	Higher	1449, 0.274, SSW
AT198	BRUCE, JUNE	1445 SE DIVISION ST	OR LUST, OR LUST HOT	Higher	1455, 0.276, NE
AX199	MILLER, ROB	2616 SE 16TH AVE	OR LUST, OR LUST HOT	Higher	1459, 0.276, ENE
AM200	JUANITA SIMS ESTATE	1630 SE CLINTON ST	OR LUST, OR LUST HOT	Higher	1467, 0.278, ENE
AY201	STANDARD ELECTRIC ME	815-835 SE DIVISION	UST FINDER RELEASE	Higher	1467, 0.278, NNW
AY202	STANDARD ELECTRIC ME	815-835 SE DIVISION	OR LUST	Higher	1467, 0.278, NNW
AN203	SULLIVAN, DAMON	3365 SE 15TH AVE	OR LUST, OR LUST HOT	Higher	1480, 0.280, SE
AR204	HENKE, CHRIS	1324 SE HAIG ST	OR LUST, OR LUST HOT	Higher	1484, 0.281, SSE
AW205	PUGLIESE TRUST	3440 SE 10TH AVE	OR LUST, OR LUST HOT	Higher	1491, 0.282, South
AZ206	DONEKER, ROBERT	2332 SE 11TH AVE	OR LUST, OR LUST HOT	Higher	1495, 0.283, North
BA207	MARIANI-MOFFIT, ROBI	2403 SE ELLIOTT AVE	OR LUST, OR LUST HOT	Higher	1514, 0.287, NNE
AX208	DAINES, DAVID & ROBI	2532 SE 16TH AVE	OR LUST, OR LUST HOT	Higher	1536, 0.291, NE
BB209	HICKS, B HOT	1525 SE PERSHING ST	OR LUST, OR LUST HOT	Higher	1539, 0.291, SE
BC210	HSBC BANK USA	1435 SE HAIG ST	OR LUST, OR LUST HOT	Higher	1546, 0.293, SE
BD211	MARSTEN, D HOT	3024 SE 17TH AVE	OR LUST, OR LUST HOT	Higher	1548, 0.293, East
BB212	SHMILENKO, MICHAEL	3321 SE 16TH AVE	OR LUST, OR LUST HOT	Higher	1551, 0.294, SE
AT213	DAVIS, BARBARA	1517 SE DIVISION ST	OR LUST, OR LUST HOT	Higher	1553, 0.294, NE
AU214	INTERSTATE MECHANICA	2609 SE 6TH AVE	OR LUST, OR UST	Higher	1556, 0.295, WNW
AU215	INTERSTATE MECHANICA	2609 SE 6TH AVE	UST FINDER, UST FINDER RELEASE	Higher	1556, 0.295, WNW
AX216	BUCKLEY, ROBERT	2625 SE 17TH AVE	OR LUST, OR LUST HOT	Higher	1556, 0.295, ENE
AZ217	AMATO RENTALS PROPER	2315 SE 12TH AVE	OR LUST, OR LUST HOT	Higher	1562, 0.296, North
BE218	GULL INDUSTRIES INC	2831 SE GRAND AVE	UST FINDER RELEASE	Higher	1565, 0.296, West
BE219	GULL INDUSTRIES, INC	2831 SE GRAND	OR ECSI, OR LUST, OR UST, OR VCP	Higher	1565, 0.296, West
AX220	MACDONALD & BOGGS	2522 SE 16TH AVE	OR LUST, OR LUST HOT	Higher	1569, 0.297, NE
BF221	EBERHART, RICHARD	3441 SE 9TH AVE	OR LUST, OR LUST HOT	Higher	1573, 0.298, SSW
AU222	ODOT - MLK/GRAND VIA	HWY 99E, MP 1.0 - 1.	OR ECSI, OR VCP	Higher	1582, 0.300, WNW
BG223	GARRICK	1323 SE RHINE ST	OR LUST, OR LUST HOT	Higher	1586, 0.300, SSE
BB224	HICKS, H HOT	1537 SE PERSHING	OR LUST, OR LUST HOT	Higher	1586, 0.300, SE
BA225	LOUIE, LARRY	2290 SE SPRUCE AVE	OR LUST, OR LUST HOT	Higher	1595, 0.302, NNE
AZ226	GENERAL THREADED PRO	2318 SE 10TH	UST FINDER, UST FINDER RELEASE	Higher	1598, 0.303, North
AZ227	GENERAL THREADED PRO	2318 SE 10TH	OR LUST, OR UST	Higher	1598, 0.303, North
AV228	LEE, MYRON	1508 SE HICKORY ST	OR LUST, OR LUST HOT	Higher	1602, 0.303, NE
BC229	SHAW, HARRY	3416 SE 14TH AVE	OR LUST, OR LUST HOT	Higher	1607, 0.304, SSE
AS230	INTRINSIC HOMES, LLC	1723 SE WOODWARD ST	OR LUST, OR LUST HOT	Higher	1609, 0.305, East
AT231	NEGEN, CLARK & JENNI	1533 SE DIVISION ST	OR LUST, OR LUST HOT, OR TANK HOT DECOM	Higher	1611, 0.305, NE
AZ232	REES, JUDITH	1028 SE SHERMAN ST	OR LUST HOT	Higher	1614, 0.306, North
AZ233	REES, JUDITH	1028 SE SHERMAN ST	OR LUST	Higher	1614, 0.306, North
BF234	WALKER, SCOTT & JANE	3449 SE 9TH AVE	OR LUST, OR LUST HOT	Higher	1615, 0.306, SSW

MAPPED SITES SUMMARY

Target Property Address:
1041 SE BROOKLYN ST
PORTLAND, OR 97202

Click on Map ID to see full detail.

MAP ID	SITE NAME	ADDRESS	DATABASE ACRONYMS	RELATIVE ELEVATION	DIST (ft. & mi.) DIRECTION
BH235	INKSTER/TRIMET	3302 SE 16TH AVE	OR LUST	Higher	1620, 0.307, ESE
BH236	INKSTER/TRIMET	3302 SE 16TH AVE	UST FINDER RELEASE	Higher	1620, 0.307, ESE
BA237	AVA WILLIAMS ESTATE	2282 SE SPRUCE AVE	OR LUST, OR LUST HOT	Higher	1634, 0.309, NNE
BB238	COUGHLIN, BARBARA	3355 SE 16TH AVE	OR LUST, OR LUST HOT	Higher	1635, 0.310, SE
BG239	CRONK, MIKE & JANNA	3426 SE 14TH	OR LUST, OR LUST HOT	Higher	1639, 0.310, SSE
AW240	EVERGREEN EQUITY HOL	3514 SE 10TH AVE	OR LUST, OR LUST HOT	Higher	1640, 0.311, South
BF241	CUTLER, BRIAN	3506 SE 9TH AVE	OR LUST, OR LUST HOT	Higher	1648, 0.312, SSW
BI242	UNITED TRUCK LINE	526 SE DIVISION PL	UST FINDER, UST FINDER RELEASE	Lower	1650, 0.312, NW
BI243	UNITED TRUCK LINE	526 SE DIVISION PL	OR LUST, OR UST	Lower	1650, 0.312, NW
BD244	DAVE BATEMAN	3025 SE 18TH AVENUE	OR LUST, FINDS, OR LUST HOT	Higher	1663, 0.315, East
BG245	JACKSON, CHARLES	3502 SE 13TH AVE	OR LUST, OR LUST HOT	Higher	1665, 0.315, SSE
BA246	ZARLING	2276 SE SPRUCE AVE	OR LUST, OR LUST HOT	Higher	1666, 0.316, NNE
BJ247	GILL, CHARLES	2831 SE 18TH AVE	OR LUST, OR LUST HOT	Higher	1667, 0.316, East
BD248	SNOW, K HOT	3035 SE 18TH	OR LUST HOT	Higher	1672, 0.317, ESE
BD249	SNOW, K HOT	3035 SE 18TH	OR LUST	Higher	1672, 0.317, ESE
BK250	CENTRAL SELF STORAGE	685 SE DIVISION PLAC	OR ECSI, OR VCP, OR UIC	Lower	1685, 0.319, NW
BL251	WICK, R HOT	2616 SE 17	OR LUST HOT	Higher	1688, 0.320, ENE
BL252	WICK, R HOT	2616 SE 17	OR LUST	Higher	1688, 0.320, ENE
BM253	WEAVERLI, TON	3520 SE 10TH AVE	OR LUST, OR LUST HOT	Higher	1692, 0.320, South
BM254	SATCHELL, KIMBERLY A	3521 SE 10TH AVE	OR LUST, OR LUST HOT	Higher	1695, 0.321, SSW
BN255	ODOT	2727 SE GRAND AVE	OR LUST, OR LUST HOT, OR TANK HOT DECOM	Higher	1696, 0.321, WNW
BA256	CONEDERA FAMILY TRUS	2266 SE SPRUCE AVE	OR LUST, OR LUST HOT	Higher	1697, 0.321, NNE
257	FISHER, STEPHEN	2511 SE 17TH AVE	OR LUST, OR LUST HOT	Higher	1698, 0.322, NE
BA258	SIEGEL & WILSON	2305 SE ELLIOTT AVE	OR LUST, OR LUST HOT	Higher	1700, 0.322, NNE
BO259	KRISHELL LABORATORIE	1735 SE POWELL BLVD	OR ECSI, FINDS	Higher	1704, 0.323, ESE
BO260	KRISHELL LABORATORIE	1735 SE POWELL	SEMS-ARCHIVE	Higher	1704, 0.323, ESE
BP261	TRETTIN, ERIC	2723 SE 18TH AVE	OR LUST, OR LUST HOT	Higher	1705, 0.323, ENE
BF262	KRUEGER, TRACEY	3511 SE 9TH AVE	OR LUST, OR LUST HOT	Higher	1718, 0.325, SSW
BQ263	JAQUAY MARGARET TRUS	2237 SE 12TH AVE	OR LUST, OR LUST HOT	Lower	1720, 0.326, North
BA264	DEVANEY, ROSETTA	2260 SE SPRUCE AVE	OR LUST, OR LUST HOT	Higher	1732, 0.328, NNE
BR265	OLSON, E HOT	1552 SE HICKORY ST	OR LUST, OR LUST HOT	Higher	1735, 0.329, NE
BP266	BURKE, DENNIS	1734 SE CLINTON ST	OR LUST, OR LUST HOT	Higher	1747, 0.331, ENE
BS267	SPERBER, DIANA	2936 SE 18TH AVE	OR LUST, OR LUST HOT	Higher	1780, 0.337, East
BJ268	MERKER, HERBERT	2824 SE 18TH AVE	OR LUST, OR LUST HOT	Higher	1785, 0.338, East
BT269	FERGUSON, LINDA	3374 SE 16TH AVE	OR LUST, OR LUST HOT	Higher	1788, 0.339, SE
BN270	STONE CENTER (FORMER	2603 SE GRAND AVENUE	UST FINDER RELEASE	Higher	1795, 0.340, WNW
BN271	STONE CENTER	2603 SE GRAND AVE	OR LUST, OR UST	Higher	1795, 0.340, WNW
BL272	HOOD, GARRY	2615 SE 18TH AVE	OR LUST, OR LUST HOT	Higher	1797, 0.340, ENE
BR273	CELESTINE, JAMES	1533 SE HICKORY ST	OR LUST, OR LUST HOT	Higher	1800, 0.341, NE

MAPPED SITES SUMMARY

Target Property Address:
1041 SE BROOKLYN ST
PORTLAND, OR 97202

Click on Map ID to see full detail.

MAP ID	SITE NAME	ADDRESS	DATABASE ACRONYMS	RELATIVE ELEVATION	DIST (ft. & mi.) DIRECTION
BU274	ROBBEN OIL COMPANY	2300 SE 7TH AVE	UST FINDER, UST FINDER RELEASE	Higher	1802, 0.341, NNW
BU275	ROBBEN OIL COMPANY	2300 SE 7TH AVE	OR LUST, OR UST, OR LUST HOT	Higher	1802, 0.341, NNW
BV276	PHELAN, RAYMOND	2231 SE ELLIOTT AVE	OR LUST, OR LUST HOT	Higher	1814, 0.344, NNE
BQ277	SECORD AND SUNQUIST	2215 SE 12TH AVE	OR LUST, OR LUST HOT	Lower	1819, 0.345, North
BW278	JAY TINKER	3434 SE 15TH AVE	OR LUST, OR LUST HOT	Higher	1824, 0.345, SE
BK279	BARR SUPPLY	539 SE DIVISION PL	OR LUST, OR LUST HOT	Lower	1828, 0.346, NW
BL280	MCILHENNY, JENNIFER	2605 SE 18TH AVE	OR LUST, OR CDL, OR HAZMAT, OR LUST HOT	Higher	1829, 0.346, ENE
BX281	RIESTERER, SHARON	3603-3605 SE 9TH AVE	OR LUST, OR LUST HOT	Higher	1841, 0.349, SSW
282	LOPAKKA, KRISTINA	3511 SE 8TH AVE	OR LUST, OR LUST HOT	Higher	1846, 0.350, SSW
BR283	FISHER, REX	1549 SE HICKORY ST	OR LUST, OR LUST HOT	Higher	1860, 0.352, NE
BM284	ALLEN, WALTER	1035 SE RHONE ST	OR LUST, OR LUST HOT	Higher	1863, 0.353, South
BQ285	DAVIDSON, AMY	2212 SE 12TH AVE	OR LUST, OR LUST HOT	Lower	1863, 0.353, North
BW286	THE CORNICE GROUP	3425 SE 16TH AVE	OR LUST, OR LUST HOT	Higher	1881, 0.356, SE
BW287	PADGETT, MARK	3515 SE 15TH AVE	OR LUST, OR LUST HOT	Higher	1891, 0.358, SSE
BS288	GORRETTA, D HOT	2905 SE 19TH	OR LUST, OR LUST HOT	Higher	1897, 0.359, East
BX289	ALTERMAN, PENELOPE	3613-3615 SE 9TH AVE	OR LUST, OR LUST HOT	Higher	1897, 0.359, SSW
BX290	ALTERMAN	3615 SE 9TH AVE	OR LUST, OR LUST HOT	Higher	1897, 0.359, SSW
BQ291	MILLER, STEVE	2204 SE 12TH AVE	OR LUST, OR LUST HOT	Lower	1901, 0.360, North
BW292	JONES, KENNETH	1535 SE RHINE ST	OR LUST, OR LUST HOT	Higher	1911, 0.362, SE
BV293	ROUNSEVILLE, ROBERT	2220 SE SPRUCE AVE	OR SPILLS, OR LUST HOT	Higher	1915, 0.363, NNE
BV294	ROUNSEVILLE, ROBERT	2220 SE SPRUCE AVE	OR LUST	Higher	1915, 0.363, NNE
BS295	DUPLEXES LLC	3009 SE 19TH AVE	OR LUST, OR LUST HOT	Higher	1927, 0.365, East
BS296	CHANDLER AND NEWVILL	3023 SE 19TH AVE	OR LUST, OR LUST HOT	Higher	1928, 0.365, East
BT297	CAREY, ANGELA	3414 SE 16TH AVE	OR LUST, OR LUST HOT	Higher	1929, 0.365, SE
BY298	RISBERG'S TRUCKLINE	2505 SE GRAND AVE	UST FINDER, UST FINDER RELEASE	Higher	1936, 0.367, WNW
BY299	RISBERG'S TRUCKLINE	2505 SE GRAND AVE	OR LUST	Higher	1936, 0.367, WNW
BX300	HABERLOCK,TIM	3623 SE 9TH AVE	OR LUST, OR LUST HOT	Higher	1938, 0.367, SSW
BZ301	HUGHES, GIDEAN	1741 SE FRANKLIN ST	OR LUST, OR LUST HOT	Higher	1940, 0.367, ESE
BX302	MENEGAS, CAROLYN	3607-3609 SE 8TH AVE	OR LUST, OR LUST HOT	Higher	1942, 0.368, SSW
CA303	2737 PARTNERS LLC	2737 SE 19TH AVE	OR LUST, OR LUST HOT	Higher	1947, 0.369, ENE
CB304	METRO HOUSING	1425 SE LAFAYETTE ST	OR LUST, OR LUST HOT	Higher	1948, 0.369, SSE
BV305	BARRETT, SEAN & EILE	1320 SE BIRCH ST	OR LUST, OR LUST HOT	Higher	1955, 0.370, NNE
CC306	BOKOSKE, DOUGLAS	3702 SE 10TH AVE	OR LUST, OR LUST HOT	Higher	1963, 0.372, South
CD307	STRATIFIED SOLUTIONS	1167 SE GRANT ST	OR LUST, OR LUST HOT	Lower	1969, 0.373, North
CB308	HANNIG, JR	1435 SE LAFAYETTE	OR LUST, OR LUST HOT	Higher	1969, 0.373, SSE
CE309	LEYBOLD,TED	1413 SE BIRCH AVE	OR LUST, OR LUST HOT	Higher	1985, 0.376, NNE
BV310	MARTINOTTI, DIXIE	1302 SE BIRCH ST	OR LUST, OR LUST HOT	Lower	1991, 0.377, NNE
BW311	KOPPEN, ED	3505 SE 16TH AVE	OR LUST, OR LUST HOT	Higher	1991, 0.377, SE
CF312	KELNER, DAN	2314 SE 16TH AVE	OR LUST, OR LUST HOT	Higher	1992, 0.377, NE

MAPPED SITES SUMMARY

Target Property Address:
1041 SE BROOKLYN ST
PORTLAND, OR 97202

Click on Map ID to see full detail.

MAP ID	SITE NAME	ADDRESS	DATABASE ACRONYMS	RELATIVE ELEVATION	DIST (ft. & mi.) DIRECTION
CE313	KING, CAROLYN	1403 SE BIRCH	OR LUST, OR LUST HOT	Higher	1993, 0.377, NNE
CG314	BUDDHIST PRIORY	3642 SE MILWAUKIE AV	OR LUST, OR LUST HOT	Higher	2000, 0.379, South
CH315	TAIT PLANT	2611 SE 4TH AVE	OR LUST, OR UST, OR AST, OR SPILLS, OR HSIS, OR...	Higher	2001, 0.379, WNW
CH316	ROSS ISLAND SAND & G	2611 SE 4TH AVE	UST FINDER RELEASE	Higher	2001, 0.379, WNW
CF317	NELSON, JOE	1621 SE HICKORY ST	OR LUST, OR LUST HOT	Higher	2017, 0.382, NE
CI318	EXLEY TRUCKING	2204 SE EIGHTH	OR LUST	Higher	2021, 0.383, NNW
CI319	EXLEY TRUCKING	2204 SE EIGHTH	UST FINDER RELEASE	Higher	2021, 0.383, NNW
CJ320	REACH DEVELOPMENT PR	2522 SE 18TH	OR LUST, OR LUST HOT	Higher	2022, 0.383, ENE
CJ321	REACH COMMISSION DEV	2534 SE 18TH AVE	OR LUST, OR LUST HOT	Higher	2022, 0.383, ENE
CK322	GOODWIN LIVING TRUST	925 SE GRANT ST	OR LUST, OR LUST HOT	Higher	2024, 0.383, North
CB323	FEDERAL NATIONAL MTG	1505 SE LAFAYETTE ST	OR LUST, OR LUST HOT	Higher	2024, 0.383, SSE
CL324	SAHLI, KATHLEEN	1903 SE BROOKLYN	OR LUST	Higher	2026, 0.384, East
CL325	SAHLI, KATHLEEN	1903 SE BROOKLYN	OR LUST HOT	Higher	2026, 0.384, East
BV326	ANTONEVICH, SONDRA	1349 SE BIRCH ST	OR LUST, OR LUST HOT	Higher	2027, 0.384, NNE
CD327	BANK UNITED HOT	2128 SE 12TH AVE	OR LUST, OR LUST HOT	Lower	2028, 0.384, North
328	MORRELL, CONNIE	3628 SE 13TH AVE	OR LUST, OR LUST HOT	Higher	2031, 0.385, SSE
CC329	KLINGFORTH, RICHARD	3711 SE 10TH AVE	OR LUST, OR LUST HOT	Higher	2037, 0.386, South
CD330	ONDECK, MICHAEL	2124 SE 11TH AVE	OR LUST, OR LUST HOT	Lower	2043, 0.387, North
CD331	SHAYS, MELISSA	2123 SE 12TH AVE	OR LUST, OR LUST HOT	Lower	2047, 0.388, North
BZ332	SKORO MILAN AND ROSA	1804 SE FRANKLIN ST	OR LUST, OR LUST HOT	Higher	2054, 0.389, ESE
CC333	SALERNO, GLORIA	3723 SE 11TH AVE	OR LUST, OR LUST HOT	Higher	2064, 0.391, South
BX334	MITCHOFF,MICHAEL	826/828 SE RHONE ST	OR LUST, OR LUST HOT	Higher	2073, 0.393, SSW
CC335	ORTH, CHARLEY	3726 SE 10TH AVE	OR LUST, OR LUST HOT	Higher	2074, 0.393, South
CF336	ANN C AUGUSTYN TRUST	1635 SE HICKORY ST	OR LUST, OR LUST HOT	Higher	2076, 0.393, NE
CM337	LLOYD-JONES, JEFFREY	2119 SE LARCH AVE	OR LUST, OR LUST HOT	Lower	2088, 0.395, NNE
CC338	FOGLEMAN/WALKER	3723 SE 10TH AVE	OR LUST, OR LUST HOT	Higher	2090, 0.396, South
CN339	FMR WEBFOOT BUILDING	1847 SE CLINTON ST	OR LUST, OR LUST HOT	Higher	2090, 0.396, ENE
CE340	SUNNYMOT LLC	2124 SE ELLIOTT AVE	OR LUST, OR LUST HOT	Higher	2093, 0.396, NNE
CF341	GOSSEN, CANDACE	2323 SE TAMARACK AVE	OR LUST, OR LUST HOT	Higher	2108, 0.399, NE
CO342	COLUMBIA CORRUGATED	444 SE CARUTHERS ST	OR LUST, OR HAZMAT	Higher	2117, 0.401, NW
CO343	COLUMBIA CORRUGATED	444 SE CARUTHERS ST	OR LUST HOT	Higher	2117, 0.401, NW
CP344	WOODWARD, BILL	3535 SE 16TH AVE	OR LUST, OR LUST HOT	Higher	2119, 0.401, SE
345	GRANT STREET PROPERT	624 SE GRANT/2227 SE	OR ECSI, OR VCP	Higher	2120, 0.402, NNW
CG346	WVR HOMES, LLC	3705 SE 13TH AVE	OR LUST, OR LUST HOT	Higher	2122, 0.402, SSE
CK347	WHITE WAREHOUSE PROP	2100 SE 10TH AVE	OR LUST HOT	Lower	2122, 0.402, North
CK348	WHITE WAREHOUSE PROP	2100 SE 10TH AVE	OR LUST	Lower	2122, 0.402, North
CI349	BALZER PACIFIC EQUIP	2136 SE 8TH AVE	OR LUST, OR LUST HOT	Higher	2130, 0.403, NNW
CC350	TUCKER, WILL	3737 SE 11TH AVE	OR LUST, OR LUST HOT	Higher	2132, 0.404, South
CK351	LIM'S REFRIGERATION	930 SE LINCOLN ST	OR LUST, OR UST	Higher	2132, 0.404, North

MAPPED SITES SUMMARY

Target Property Address:
1041 SE BROOKLYN ST
PORTLAND, OR 97202

Click on Map ID to see full detail.

MAP ID	SITE NAME	ADDRESS	DATABASE ACRONYMS	RELATIVE ELEVATION	DIST (ft. & mi.) DIRECTION
CK352	LIM'S REFRIGERATION	930 SE LINCOLN ST	UST FINDER, UST FINDER RELEASE	Higher	2132, 0.404, North
CG353	LAMB, ALEX	3735 SE MILWAUKIE AV	OR LUST	Higher	2135, 0.404, South
CG354	LAMB, ALEX	3735 SE MILWAUKIE AV	OR LUST HOT	Higher	2135, 0.404, South
CC355	GUIMONT, MARLEAH	3740 SE 10TH AVE	OR LUST, OR LUST HOT	Higher	2136, 0.405, South
CH356	PORTLAND CITY STORAG	306 IVON ST.	OR ECSI, OR VCP, OR NPDES, OR UIC	Lower	2147, 0.407, WNW
CP357	PLYMALE, ISABELLE	3524 SE 16TH AVE	OR LUST, OR LUST HOT	Higher	2152, 0.408, SE
CA358	ZENGER, ARNOLD	1925 SE TAGGART ST	OR LUST, OR LUST HOT	Higher	2162, 0.409, East
CQ359	RUSS, ERIC & ROGER	2117 SE ORANGE AVE	OR LUST, OR LUST HOT	Higher	2173, 0.412, NNE
CE360	CHAPIN, RICHARD & CO	2104 SE ELLIOTT AVE	OR LUST, OR LUST HOT	Higher	2188, 0.414, NNE
CP361	THOMPSON, MICHAEL	3534 SE 16TH AVE	OR LUST, OR LUST HOT	Higher	2193, 0.415, SE
CR362	LICAYCAY, WINNIE	2058 SE SPRUCE AVE	OR LUST, OR LUST HOT	Higher	2212, 0.419, NNE
363	KOHR, ERIKA	1934 SE CLINTON ST	OR LUST, OR LUST HOT	Higher	2225, 0.421, ENE
CN364	MOE, WILLIAM	1927 SE CLINTON ST	OR LUST, OR LUST HOT	Higher	2229, 0.422, ENE
CS365	MCCALL-SOUTHEAST	1935 SE POWELL BLVD	UST FINDER RELEASE	Higher	2237, 0.424, ESE
CS366	MCCALL HEATING CO -	1935 SE POWELL BLVD	OR LUST, OR UST, OR TANK HOT DECOM	Higher	2237, 0.424, ESE
CT367	FINUCANE, CHERYL	2340 SE TAMARACK AVE	OR LUST, OR LUST HOT	Higher	2238, 0.424, NE
CQ368	HENZEL, BEN	2058 SE ELLIOTT AVE	OR LUST, OR LUST HOT	Higher	2238, 0.424, NNE
CT369	PALODICHUK, MARK	2324 SE TAMARACK AVE	OR LUST, OR LUST HOT	Higher	2242, 0.425, NE
CM370	PENNER, MILES AND BR	2038 SE 12TH AVE	OR LUST, OR LUST HOT	Lower	2242, 0.425, North
CU371	REINKE, JOHN	3756 SE 9TH AVE	OR LUST, OR LUST HOT	Higher	2248, 0.426, SSW
CT372	SEMPREVIVO, KAREN	2422 SE TAMARACK AVE	OR LUST, OR LUST HOT	Higher	2249, 0.426, NE
CM373	EDITH YOUNG TRUST	2036 SE LARCH AVE	OR LUST, OR LUST HOT	Lower	2261, 0.428, NNE
CM374	BYRNE, JERRY	2027 SE LARCH AVE	OR LUST, OR LUST HOT	Lower	2263, 0.429, NNE
375	KLEBL, N HOT	3748 SE 8TH AVE	OR LUST, OR LUST HOT	Higher	2266, 0.429, SSW
CV376	NEW SEASONS II	1924-1926 SE DIVISIO	OR LUST, OR LUST HOT	Higher	2270, 0.430, ENE
CO377	RISBERG S TRUCK LINE	2339 SE GRAND AVE	OR LUST, OR UST, RCRA NonGen / NLR, FINDS, ECHO	Higher	2271, 0.430, NW
CO378	RISBERG'S TRUCK LINE	2339 SE GRAND AVE	UST FINDER, UST FINDER RELEASE	Higher	2271, 0.430, NW
CW379	WINKLER SCRAP METAL	1737 SE RHINE ST.	OR ECSI	Higher	2276, 0.431, SE
CW380	WINKLER SCRAP METAL,	1737 SE RHINE ST	SEMS-ARCHIVE	Higher	2276, 0.431, SE
CX381	KAGAWA, ROBERT	2028 SE 12TH AVE	OR LUST, OR LUST HOT	Lower	2286, 0.433, North
CU382	DOERFLER, JOHN	3767 SE 10TH AVE	OR LUST, OR LUST HOT	Higher	2289, 0.434, South
CP383	ROUNSEVELLE, ROGER	3606 SE 16TH AVE	OR LUST, OR LUST HOT	Higher	2291, 0.434, SE
CY384	METRO 5149 NE DAVIS	2026 SE 11TH AVE	OR LUST, OR LUST HOT	Lower	2291, 0.434, North
CM385	MOK, TING HANG	2021 SE LARCH AVE	OR LUST, OR LUST HOT	Lower	2297, 0.435, North
CZ386	MACLEAN, HOLLIS	2926 SE 20TH	OR LUST, OR LUST HOT	Higher	2299, 0.435, East
DA387	PRITCHARD, MONIQUE	2136 SE TAMARACK ST	OR LUST, OR LUST HOT	Higher	2300, 0.436, NE
DA388	GORDNER, EVELYN	2126 SE TAMARACK AVE	OR LUST, OR LUST HOT	Higher	2310, 0.438, NE
DB389	DAUM, ELAINE	2814 SE 20TH AVE	OR LUST, OR LUST HOT	Higher	2312, 0.438, East
CQ390	CURRAN, R HOT	2040 SE ELLIOT AVE	OR LUST, OR LUST HOT	Higher	2315, 0.438, NNE

MAPPED SITES SUMMARY

Target Property Address:
1041 SE BROOKLYN ST
PORTLAND, OR 97202

Click on Map ID to see full detail.

MAP ID	SITE NAME	ADDRESS	DATABASE ACRONYMS	RELATIVE ELEVATION	DIST (ft. & mi.) DIRECTION
DC391	ANNEN, MARK	3778 SE 10TH AVE	OR LUST, OR LUST HOT	Higher	2320, 0.439, South
CQ392	DAVIS, CARL	2110 SE TAMARACK ST	OR LUST, OR LUST HOT	Higher	2325, 0.440, NE
CV393	ELIX, DON	1917 SE DIVISION ST	OR LUST, OR LUST HOT	Higher	2327, 0.441, ENE
CU394	MITCHOFF, MICHAEL T.	3763 SE 9TH AVE	OR LUST, OR LUST HOT	Higher	2329, 0.441, SSW
DA395	NETGZER TRUST	1721 SE LAVENDER ST	OR LUST, OR LUST HOT	Higher	2332, 0.442, NE
CS396	GALEN L FRIGHT LIVIN	3104 SE 20TH AVE	OR LUST, OR LUST HOT	Higher	2335, 0.442, ESE
CR397	KUNOWSKI, HENRY	2036 SE SPRUCE AVE	OR LUST, OR LUST HOT	Higher	2338, 0.443, NNE
CY398	DENNIS, GEORGE & JOA	2014 SE 11TH AVE	OR LUST, OR LUST HOT	Lower	2340, 0.443, North
CQ399	IRWIN, JOHN	2104 SE TAMARACK AVE	OR LUST, OR LUST HOT	Higher	2342, 0.444, NE
CQ400	EIGHMEY, GEORGE	2043-2047 SE 16TH AV	OR LUST, OR LUST HOT	Higher	2345, 0.444, NNE
CX401	DYO-RISAKA LLC	2014 SE 12TH AVE	OR LUST, OR HAZMAT, OR MANIFEST, OR LUST HOT	Lower	2349, 0.445, North
CX402	LADD'S ADDITION APAR	2014 SE 12TH STREET	SEMS-ARCHIVE	Lower	2349, 0.445, North
CS403	COOKSIE, JIM & CLAUD	3114 SE 20TH AVE # 1	OR LUST, OR LUST HOT	Higher	2351, 0.445, ESE
DD404	DIONNE, DANIEL	3715 SE 15TH AVE	OR LUST, OR LUST HOT	Higher	2354, 0.446, SSE
CT405	DINDIA, JOANNE & DON	2205 SE LADD AVE	OR LUST, OR LUST HOT	Higher	2361, 0.447, NE
406	BALZER PACIFIC EQUIP	2230 SE GRAND AVE.	OR ECSI, OR CRL, OR ENG CONTROLS, OR INST CONTROL,	Higher	2382, 0.451, NW
CU407	SCARINO, SHIRLEY	931 SE BUSH ST	OR LUST, OR LUST HOT	Higher	2383, 0.451, South
CZ408	ESTATE OF AQUILLA BY	2024 SE WOODWARD ST	OR LUST, OR LUST HOT	Higher	2384, 0.452, East
DD409	LOGOSZ, RICHARD	1411 SE BUSH ST	OR LUST, OR LUST HOT	Higher	2384, 0.452, SSE
CX410	FIRST BAPTIST CHURCH	2003 SE LARCH AVE	OR LUST, OR LUST HOT	Lower	2392, 0.453, North
CQ411	DICKERSON, DENNY	2050 SE 16TH	OR LUST, OR LUST HOT	Higher	2397, 0.454, NE
412	LANDON THREE LLC	2011 SE 10TH AVE.	OR ECSI, OR VCP	Higher	2407, 0.456, North
DD413	FISKUM, PAUL	3716 SE 15TH AVE	OR LUST, OR LUST HOT	Higher	2412, 0.457, SSE
DE414	BOB NAGEL DIST CO IN	2101 SE 7TH AVE	UST FINDER, UST FINDER RELEASE	Higher	2413, 0.457, NNW
DE415	BOB NAGEL DIST CO IN	2101 SE 7TH AVE	OR LUST, OR UST	Higher	2413, 0.457, NNW
DF416	STRUCTURE REDEVELOPM	2020 SE IVON ST	OR LUST, OR LUST HOT	Higher	2413, 0.457, ENE
CT417	HUDDLESTON, MR. CHAR	2303 SE LADD AVE	OR LUST, OR LUST HOT	Higher	2414, 0.457, NE
DG418	SPENCER, ISAAC & LES	2329 SE LADD AVE	OR LUST, OR LUST HOT	Higher	2419, 0.458, NE
CU419	HAP	821 SE BUSH ST	OR LUST, OR LUST HOT	Higher	2420, 0.458, SSW
CT420	MCSWEEN, KENTON	2313 SE LADD AVE	OR LUST, OR LUST HOT	Higher	2420, 0.458, NE
DG421	CAMASE, L HOT	2405 SE LADD	OR LUST, OR LUST HOT	Higher	2422, 0.459, ENE
DH422	MCCREDIE, DIANA	1609 SE RHONE ST	OR LUST, OR LUST HOT	Higher	2427, 0.460, SE
DI423	BRUIHL, CHARLENE	1334 SE BUSH ST	OR LUST, OR LUST HOT	Higher	2428, 0.460, SSE
424	EMLAW, JIM	3019 SE 21ST AVE	OR LUST, OR LUST HOT	Higher	2430, 0.460, East
DA425	LITTLE, MOLLY	2145 SE LADD AVE	OR LUST, OR LUST HOT	Higher	2434, 0.461, NE
DH426	BOWLES, DOROTHY	3705 SE 16TH AVE	OR LUST, OR LUST HOT	Higher	2436, 0.461, SSE
DG427	BECIC, STEVEN & SUSA	2341 SE LADD AVE	OR LUST, OR SPILLS, OR LUST HOT	Higher	2437, 0.462, NE
DB428	ALT, HILAIRE & SHIRL	2815 SE 21ST AVE	OR LUST, OR LUST HOT	Higher	2439, 0.462, East
DI429	WEILER, CLINT	3818 SE 13TH AVE	OR LUST, OR LUST HOT	Higher	2445, 0.463, SSE

MAPPED SITES SUMMARY

Target Property Address:
1041 SE BROOKLYN ST
PORTLAND, OR 97202

Click on Map ID to see full detail.

MAP ID	SITE NAME	ADDRESS	DATABASE ACRONYMS	RELATIVE ELEVATION	DIST (ft. & mi.) DIRECTION
DA430	SHAKER, LEE	2129 SE LADD AVE	OR LUST, OR LUST HOT	Higher	2448, 0.464, NE
DF431	HALPIN, MR.	2604 SE 20TH	OR LUST, OR LUST HOT	Higher	2452, 0.464, ENE
DJ432	VAL ENTERPRISES LLC	2010 SE 8TH AVE	OR LUST, OR LUST HOT	Higher	2461, 0.466, NNW
CV433	STETCHER, TIM	2447 SE LADD	OR LUST HOT	Higher	2461, 0.466, ENE
CV434	STETCHER, TIM	2447 SE LADD	OR LUST	Higher	2461, 0.466, ENE
DH435	OBERLE, GRETCHEN	3715 SE 16TH AVE	OR LUST, OR LUST HOT	Higher	2464, 0.467, SSE
DB436	ROOFERS UNION	2725 SE 21ST ST	OR LUST, OR UIC, OR LUST HOT	Higher	2465, 0.467, East
DK437	KALACRAFT, INC	3600 SE 17TH AVE	UST FINDER RELEASE	Higher	2467, 0.467, SE
DK438	KALACRAFT, INC	3600 SE 17TH AVE	OR LUST	Higher	2467, 0.467, SE
439	LEE, PAUL	3810 SE 11TH AVE	OR LUST, OR LUST HOT	Higher	2474, 0.469, South
CV440	REACH HOUSING PROJEC	1949 SE DIVISION ST.	US BROWNFIELDS	Higher	2480, 0.470, ENE
CV441	GROCERY MARKET	1949 SE DIVISION ST	OR LUST, OR UST	Higher	2480, 0.470, ENE
CV442	GROCERY MARKET	1949 SE DIVISION ST	UST FINDER, UST FINDER RELEASE	Higher	2480, 0.470, ENE
DH443	WATT & KLEIN	1635 SE RHONE ST	OR LUST, OR LUST HOT	Higher	2487, 0.471, SE
DI444	BARBARA BROWN	3817 SE 14TH AVE	OR LUST, OR LUST HOT	Higher	2489, 0.471, SSE
DC445	JOHNSTON, DONALD	3805 SE 10TH AVE	OR LUST, OR LUST HOT	Higher	2490, 0.472, South
DL446	PORTLAND DEVELPMENT	2004 SE SPRUCE AVE	OR LUST, OR LUST HOT	Higher	2491, 0.472, NNE
DM447	WAGNER, LARRY	2006 SE ELLIOTT AVE	OR LUST, OR LUST HOT	Higher	2495, 0.473, NNE
DE448	VAN LOO FIDUCIARY SE	2039 SE 7TH AVE	OR LUST, OR LUST HOT	Higher	2496, 0.473, NNW
DA449	NELATURY, SUGUNA	2047 SE LADD AVE	OR LUST, OR LUST HOT	Higher	2499, 0.473, NE
DN450	PETERSON, DANIEL	3725 SE 16TH AVE	OR LUST, OR LUST HOT	Higher	2523, 0.478, SSE
451	WISSLER, CHARLES	2031 SE LADD AVE	OR LUST, OR LUST HOT	Higher	2523, 0.478, NE
DJ452	ARMORED TRANSPORT NW	2005 SE 8TH AVE	OR UST, OR LUST HOT	Higher	2526, 0.478, NNW
DJ453	2005 SE 8TH AVE, LLC	2005 SE 8TH AVE	OR LUST	Higher	2526, 0.478, NNW
DO454	MILLER, GRAYDON	1301 SE HARRISON ST	OR LUST	Lower	2527, 0.479, NNE
DO455	MILLER, GRAYDON	1301 SE HARRISON ST	OR LUST HOT	Lower	2527, 0.479, NNE
DL456	GEDDES, ELIZABETH	1979 SE LADD AVE	OR LUST, OR LUST HOT	Higher	2527, 0.479, NNE
DI457	KRISTAN, K HOT	3825 SE 14TH	OR LUST, OR LUST HOT	Higher	2528, 0.479, SSE
DF458	SOCIETY OF SISTERS O	2617 SE 21ST AVE	OR LUST, OR LUST HOT	Higher	2532, 0.480, ENE
DO459	MILLER, GRAYDON HOT	1315 SE HARRISON	OR LUST, OR LUST HOT	Lower	2535, 0.480, NNE
DO460	MILLER, GRAYDON	1311 SE HARRISON ST	OR LUST, OR LUST HOT	Lower	2535, 0.480, NNE
DL461	SIMON, DALE	1969 SE LADD CIRCLE	OR LUST, OR LUST HOT	Higher	2546, 0.482, NNE
DN462	ROWE, DAVID	1529 SE BUSH ST	OR LUST, OR LUST HOT	Higher	2550, 0.483, SSE
463	BORKGREN, ROYAL	2926 SE 21ST AVE	OR LUST, OR LUST HOT	Higher	2550, 0.483, East
DO464	SUE, BOBBIE	1959 SE LARCH AVE	OR LUST, OR LUST HOT	Lower	2559, 0.485, North
DM465	ESTATE OF JEAN DEMAR	1991 SE LADD AVE	OR LUST, OR LUST HOT	Higher	2565, 0.486, NNE
DI466	BEALS, TIM	3837 SE 14TH AVE	OR LUST, OR LUST HOT	Higher	2579, 0.488, SSE
DP467	ADALLAS, STANLEY	3830 SE 10TH AVE	OR LUST, OR LUST HOT	Higher	2579, 0.488, South
DL468	BECKSTROM, IDA	1959 SE LADD AVE	OR LUST, OR LUST HOT	Higher	2580, 0.489, NNE

MAPPED SITES SUMMARY

Target Property Address:
1041 SE BROOKLYN ST
PORTLAND, OR 97202

Click on Map ID to see full detail.

MAP ID	SITE NAME	ADDRESS	DATABASE ACRONYMS	RELATIVE ELEVATION	DIST (ft. & mi.) DIRECTION
DP469	CRATER, CECILIA (EST	3823 SE 10TH AVE	OR LUST, OR LUST HOT	Higher	2582, 0.489, South
DQ470	ESTATE OF HELEN HICZ	3828 SE 9TH AVE	OR LUST HOT	Higher	2598, 0.492, South
DQ471	ESTATE OF HELEN HICZ	3828 SE 9TH AVE	OR LUST	Higher	2598, 0.492, South
DG472	SCHWEITZER, HOT	2312 SE LADD	OR LUST HOT	Higher	2603, 0.493, NE
DG473	SCHWEITZER, HOT	2312 SE LADD	OR LUST	Higher	2603, 0.493, NE
DG474	SARVIS, MAJORIE	2328 SE LADD AVE	OR LUST, OR LUST HOT	Higher	2603, 0.493, NE
DR475	GREIN, RICHARD	2244 SE LADD AVE	OR LUST, OR LUST HOT	Higher	2604, 0.493, NE
DG476	DAVIS, ROBERT	2336 SE LADD ST	OR LUST, OR LUST HOT	Higher	2606, 0.494, NE
DG477	HOVEY, CRAIG	2320 SE LADD AVE	OR LUST, OR LUST HOT	Higher	2608, 0.494, NE
DI478	SCHOOL DISTRICT NO 1	3830 SE 14TH AVE	OR LUST, OR UIC, OR LUST HOT	Higher	2609, 0.494, SSE
DG479	RILEY, STEVE	2344 SE LADD AVE	OR LUST, OR LUST HOT	Higher	2610, 0.494, NE
DS480	SURBAUGH, MADGE #1	1912 SE 12TH AVE	OR LUST, OR LUST HOT	Lower	2612, 0.495, North
DS481	SURBAUGH, MADGE #2	1918 SE 12TH AVE	OR LUST, OR LUST HOT	Lower	2612, 0.495, North
DR482	TREINEN, C HOT	2214 SE LADD AVE	OR LUST HOT	Higher	2620, 0.496, NE
DR483	TREINEN, C HOT	2214 SE LADD AVE	OR LUST	Higher	2620, 0.496, NE
DL484	MARTIN, AMI	1409 SE HARRISON ST	OR LUST, OR LUST HOT	Higher	2621, 0.496, NNE
485	AMODEO, P HOT	2144 SE LADD AVE	OR LUST, OR LUST HOT	Higher	2622, 0.497, NE
DO486	SOKOLOWSKI, SUSAN	1950 SE LARCH AVE	OR LUST	Lower	2622, 0.497, NNE
DO487	SOKOLOWSKI, SUSAN	1950 SE LARCH AVE	OR LUST HOT	Lower	2622, 0.497, NNE
488	KUNZ, GARY	3200 SE 21TH ST	OR LUST, OR LUST HOT	Higher	2629, 0.498, ESE
DL489	SHEEHAN, BARBARA	1990 SE MULBERRY AVE	OR LUST, OR LUST HOT	Higher	2631, 0.498, NNE
490	HALSTON, MELISSA	3904 SE 13TH AVE	OR LUST, OR LUST HOT	Higher	2638, 0.500, SSE
DT491	AIR DATA EXPRESS	2446 SE LADD AVE	OR LUST, OR UST	Higher	2638, 0.500, ENE
DT492	AIR DATA EXPRESS	2446 SE LADD AVE	UST FINDER, UST FINDER RELEASE	Higher	2638, 0.500, ENE
493	PGE PORTLAND SERVICE	3700 - 3834 SE 17TH	OR ECSI	Higher	2757, 0.522, SE
494	OREGON RAIL HERITAGE	SE GRAND & WATER & G	OR ECSI, OR CRL, OR ENG CONTROLS, OR INST CONTROL,	Higher	2812, 0.533, NW
DU495	BENT 3 - PORTLAND ST	SE 3RD & LINCOLN	OR ECSI	Higher	3056, 0.579, NW
496	GOODWILL INDUSTRIES	1812 SE 6TH AVE.	OR ECSI, OR VCP, OR BROWNFIELDS	Higher	3136, 0.594, NNW
DU497	1988 SE 3RD AVENUE	1988 SE 3RD AVENUE	OR ECSI	Higher	3152, 0.597, NW
498	ROSS ISLAND (RIVER M	WITHIN THE INTERIOR	OR ECSI, OR CRL, OR ENG CONTROLS, OR INST CONTROL,	Higher	3176, 0.602, South
DV499	EAST SIDE PLATING PL	310 SE STEPHENS STRE	SEMS-ARCHIVE, OR ECSI, OR LUST, OR UST, OR AST, OR...	Higher	3240, 0.614, NW
500	BULLSEYE GLASS - DRY	3722 SE 21ST AVE.	OR ECSI, OR VCP, OR SPILLS, OR MANIFEST, OR UIC	Higher	3289, 0.623, SE
501	PORTLAND LAUNDRY BUI	1740 SE GRAND AVE.	OR ECSI, OR CRL, OR INST CONTROL, OR BROWNFIELDS	Higher	3392, 0.642, NNW
502	MASTER CLEANERS	4245 SE MILWAUKIE AV	OR ECSI, OR UST, OR DRYCLEANERS	Higher	3407, 0.645, South
DV503	BYRUM MOREHOUSE BUIL	1805 SE MARTIN LUTHE	OR ECSI, OR VCP	Higher	3425, 0.649, NW
504	CENTRAL DISTRICT GRE	SOUTH WATERFRONT CEN	OR ECSI, OR ENG CONTROLS, OR VCP, OR BROWNFIELDS	Lower	3565, 0.675, WSW
DW505	OMSI	1945 SE WATER AVE	OR ECSI, OR VCP, OR SPILLS, OR HAZMAT, OR NPDES	Lower	3606, 0.683, NW
DX506	GROUNDWATER - SE 1ST	VICINITY OF SE 1ST &	OR CRL, OR ECSI, FINDS	Lower	3688, 0.698, NW
507	UNION STATION - TRAC	UNION STATION	OR CRL, OR ECSI, OR INST CONTROL, OR VCP, FINDS	Higher	3703, 0.701, NNW

MAPPED SITES SUMMARY

Target Property Address:
1041 SE BROOKLYN ST
PORTLAND, OR 97202

Click on Map ID to see full detail.

MAP ID	SITE NAME	ADDRESS	DATABASE ACRONYMS	RELATIVE ELEVATION	DIST (ft. & mi.) DIRECTION
508	ZIDELL EXPLORATIONS	3121 SW MOODY AV	SEMS-ARCHIVE, RCRA-VSQG, OR ECSI, OR CRL, OR UST,...	Lower	3728, 0.706, West
DW509	PGE - STATION L	1841 SE WATER AVE.	OR ECSI, OR CRL, OR ENG CONTROLS, OR BROWNFIELDS	Lower	3741, 0.709, NW
510	OECO CORP. - PORTLAN	712 SE HAWTHORNE BLV	OR ECSI, OR VCP	Higher	3783, 0.716, NNW
DX511	PGE	1830 SE WATER AVE	OR ECSI, OR VCP, OR HSIS	Lower	3822, 0.724, NW
512	REXEL/TAYLOR ELECTRI	240 SE CLAY ST	OR ECSI, OR VCP, OR BROWNFIELDS, OR SPILLS, OR...	Higher	4005, 0.759, NNW
DY513	SOUTH WATERFRONT - B	SOUTHEAST OF SW LANE	OR ECSI, OR VCP	Lower	4036, 0.764, WSW
514	SW MOODY AVE. - RIGH	SW MOODY AVE.	OR ECSI, OR VCP	Lower	4072, 0.771, West
DZ515	CUSTOM STAMPING SITE	1001 SE MADISON STRE	OR ECSI, OR VCP	Lower	4089, 0.774, North
516	WESTWOOD CORP.	3030 SW MOODY AVE.	OR CRL, OR ECSI, OR LUST, OR ENG CONTROLS, OR INST..	Lower	4121, 0.780, West
517	MILLER PRODUCTS	FT OF SW CARUTHERS	SEMS-ARCHIVE, OR ECSI	Lower	4149, 0.786, WNW
DZ518	CUSTOM STAMPING SITE	1355 SE 10TH AVE	OR ECSI, OR LUST, OR INST CONTROL, OR VCP, OR LUST..	Lower	4152, 0.786, North
EA519	TRIMET CENTER GARAGE	4400 SE 17TH AVE	OR ECSI, OR LUST, OR UST, OR MANIFEST	Higher	4184, 0.792, SSE
520	OHSU - MOODY AVE. UN	SW MOODY AVE. (SOUTH	OR CRL, OR ECSI, OR ENG CONTROLS, OR VCP, OR...	Lower	4209, 0.797, WNW
DY521	SOUTH WATERFRONT - B	3700 SW RIVER PARKWA	OR ECSI, OR VCP, OR BROWNFIELDS	Lower	4229, 0.801, WSW
522	CATHOLIC CHARITIES-P	2644 SE POWELL BLVD	OR CRL, OR ECSI, OR ENG CONTROLS, OR VCP, OR...	Higher	4272, 0.809, ESE
523	US BANK PROPERTY	3305-3439 AND 3400-3	OR ECSI, OR VCP, OR BROWNFIELDS	Lower	4294, 0.813, WSW
524	TRIMET WILLAMETTE RI	SOUTH WATERFRONT DIS	OR ECSI, OR INST CONTROL, OR VCP	Lower	4297, 0.814, WNW
525	CUSTOM STAMPING SITE	925 SE MAIN STREET	OR ECSI, OR VCP, OR UIC	Lower	4328, 0.820, North
EA526	PORTLAND-MILWAUKIE L	SE 17TH & HOLGATE	OR ECSI, OR VCP	Higher	4366, 0.827, SSE
527	OMSI	1701 SE WATER AVE	OR ECSI, OR LUST, OR UST, OR VCP, OR BROWNFIELDS,...	Lower	4373, 0.828, NW
528	HOUSTON INC.	3939 SE 26TH AVE.	OR CRL, OR ECSI, OR VCP, OR BROWNFIELDS	Higher	4388, 0.831, SE
529	PACIFIC RICHLAND - S	3510 SW BOND AVE.	OR ECSI, OR VCP, OR BROWNFIELDS, OR HAZMAT	Lower	4425, 0.838, WSW
EB530	PORTLAND STREETCAR -	BETWEEN SW SHERIDAN	OR ECSI, OR VCP	Lower	4453, 0.843, West
531	CARSON OIL CO INC	1208 SE 8TH AVE	OR ECSI, OR LUST, OR UIC	Lower	4457, 0.844, North
532	ODOT - BOND AVENUE E	SW BOND AVE., BENEAT	OR ECSI, OR VCP	Lower	4496, 0.852, WNW
533	NEIGHBORHOOD PARK	3508 SW MOODY AVE	OR ECSI, OR LUST, OR UST, OR VCP	Lower	4502, 0.853, WSW
534	PORTLAND GENERAL ELE	1510 SE WATER AVE	RCRA-VSQG, OR ECSI, OR VCP, OR BROWNFIELDS, OR...	Lower	4530, 0.858, NW
535	AMERICAN BRONZE INC.	2505 SE GLADSTONE ST	OR ECSI, OR CRL	Higher	4540, 0.860, SE
EB536	TRI-MET LIGHT RAIL A	2997 S MOODY AVENUE	OR ECSI, OR VCP	Lower	4553, 0.862, West
537	GIBSON-HOMANS CO	3419 SW MOODY AVE	OR ECSI, OR LUST, OR UST	Lower	4579, 0.867, WSW
538	GRIFFIN BROTHERS	1806 SE HOLGATE BLVD	OR ECSI	Higher	4582, 0.868, SSE
539	THE STOR-ROOM MINI S	4534 SE 17TH AVE.	OR ECSI, OR VCP, OR CDL, OR HAZMAT	Higher	4609, 0.873, SSE
540	OREGON BRASS WORKS	1127 SE 10TH AVE	OR ECSI, OR CRL, OR LUST, OR UST, OR ENG CONTROLS,..	Lower	4686, 0.887, North
541	HOLMAN BUILDING	49 SE CLAY ST.	OR ECSI, OR VCP, OR NPDES	Lower	4690, 0.888, NW
542	EAST SIDE PLATING -	1300 SE 2ND AVE	OR ECSI, OR VCP	Lower	4713, 0.893, NNW
543	SHARP AUTO BODY & PA	4031 SE 26TH AVENUE	OR ECSI, OR LUST, OR AIRS	Higher	4719, 0.894, SE
544	ALL DECK BLOCK 39 PR	3732 SW MOODY AVE.	OR ECSI, OR VCP	Lower	4729, 0.896, WSW
545	MR FORMAL INC	1205 SE GRAND AVE	RCRA-VSQG, OR ECSI, OR VCP, OR MANIFEST	Higher	4747, 0.899, NNW
EC546	BOND AVENUE RIGHT-OF	SW BOND AVE. FROM SW	OR ECSI, OR BROWNFIELDS	Lower	4751, 0.900, SW

MAPPED SITES SUMMARY

Target Property Address:
1041 SE BROOKLYN ST
PORTLAND, OR 97202

Click on Map ID to see full detail.

MAP ID	SITE NAME	ADDRESS	DATABASE ACRONYMS	RELATIVE ELEVATION	DIST (ft. & mi.) DIRECTION
547	WINTER PRODUCTS CO	3604 SW MACADAM AV	SEMS-ARCHIVE, OR CRL, OR ECSI, OR VCP, RCRA NonGen.	Lower	4792, 0.908, WSW
548	SOUTH WATERFRONT CEN	3939 SW BOND AVE.	OR ECSI, OR VCP, OR NPDES	Lower	4830, 0.915, WSW
549	HEATH OREGON SIGN CO	4644 SE 17TH AVENUE	OR CRL, OR ECSI, OR INST CONTROL, OR VCP, FINDS	Higher	4856, 0.920, SSE
550	PGE WILLAMETTE RIVER	RIVER MILE 13.1 E TO	OR ECSI, OR ENG CONTROLS, OR VCP	Lower	4888, 0.926, NW
551	ODOT-CENTRAL EASTSID	SE WATER AVE. BETWEE	OR ECSI, OR VCP	Lower	4903, 0.929, NW
ED552	SOUTH WATERFRONT LOT	SW RIVER PARKWAY	OR ECSI, OR CRL, OR INST CONTROL, OR VCP	Lower	4926, 0.933, WNW
553	ODOT - SOUTH WATERFR	SW MOODY AND INTERST	OR ECSI, OR BROWNFIELDS	Lower	4953, 0.938, WNW
EC554	PROMETHEUS PROPERTY	EAST OF SW BOND AVE	OR ECSI, OR VCP	Lower	4956, 0.939, SW
555	INNVENTURES	2115 SW RIVER PARKWA	OR ECSI, OR VCP, OR BROWNFIELDS, FINDS, OR NPDES	Lower	4994, 0.946, WNW
556	UPRR - BROOKLYN YARD	5000 BLOCK SE MCLOUG	OR ECSI, OR VCP	Higher	5013, 0.949, South
557	LA GRAND IND SUPPLY	3838 SW MACADAM AVE	OR ECSI, OR LUST, OR UST, OR VCP, OR HSIS, OR...	Lower	5013, 0.949, WSW
558	PECO, INC.	4707 AND 4720 SE 17T	OR ECSI, OR ENG CONTROLS, OR INST CONTROL, OR VCP	Higher	5077, 0.962, SSE
ED559	SOUTH WATERFRONT RED	SW RIVER DR.	OR ECSI, OR CRL, OR ENG CONTROLS, OR INST CONTROL,	Lower	5085, 0.963, WNW
560	SOUTH WATERFRONT CEN	650 SW LOWELL ST.	OR ECSI, OR VCP, OR BROWNFIELDS, OR NPDES	Lower	5110, 0.968, SW
EE561	MODERA BUCKMAN	909 SE 12TH AVE.	OR ECSI, OR VCP	Higher	5142, 0.974, North
EE562	GARDNER AND RANCHERS	1004 SE BELMONT ST.	OR ECSI, OR VCP	Higher	5173, 0.980, North
563	VERIZON WIRELESS - B	1006 SE GRAND AVE	OR ECSI, OR VCP, OR HSIS	Higher	5188, 0.983, NNW
564	PRATT & LARSON TILE	1204-1216 SE WATER A	OR ECSI, OR VCP	Lower	5188, 0.983, NNW
565	MACKENZIE/SAITO PROP	690 SW BANCROFT ST	OR ECSI, FINDS	Lower	5214, 0.988, SW
566	SUNSHINE PORTLAND AP	3650 SE 29TH AVE.	OR ECSI, OR ENG CONTROLS, OR INST CONTROL, OR VCP	Higher	5224, 0.989, ESE
567	BRIGHT DAY COMMERCIA	810 SE BELMONT ST	OR ECSI, OR VCP	Lower	5225, 0.990, North
568	SOUTH WATERFRONT RED	SW RIVER PKWY. & SW	OR CRL, OR ECSI, OR VCP, OR BROWNFIELDS, FINDS	Lower	5254, 0.995, WNW

EXECUTIVE SUMMARY

TARGET PROPERTY SEARCH RESULTS

The target property was identified in the following records. For more information on this property see page 8 of the attached EDR Radius Map report:

Site	Database(s)	EPA ID
CENTRAL CYLINDER HEA 1041 SE BROOKLYN ST PORTLAND, OR 97202	RCRA-VSQG EPA ID:: ORD049803331 FINDS Registry ID:: 110004783422 ECHO Registry ID: 110004783422	ORD049803331

DATABASES WITH NO MAPPED SITES

No mapped sites were found in EDR's search of available ("reasonably ascertainable ") government records either on the target property or within the search radius around the target property for the following databases:

STANDARD ENVIRONMENTAL RECORDS

Lists of Federal NPL (Superfund) sites

NPL ---------- National Priority List
Proposed NPL ---------- Proposed National Priority List Sites
NPL LIENS ---------- Federal Superfund Liens

Lists of Federal Delisted NPL sites

Delisted NPL ---------- National Priority List Deletions

Lists of Federal sites subject to CERCLA removals and CERCLA orders

FEDERAL FACILITY ---------- Federal Facility Site Information listing
SEMS ---------- Superfund Enterprise Management System

Lists of Federal RCRA facilities undergoing Corrective Action

CORRACTS ---------- Corrective Action Report

Lists of Federal RCRA TSD facilities

RCRA-TSDF ---------- RCRA - Treatment, Storage and Disposal

Lists of Federal RCRA generators

RCRA-LQG ---------- RCRA - Large Quantity Generators
RCRA-SQG ---------- RCRA - Small Quantity Generators

Federal institutional controls / engineering controls registries

LUCIS ---- Land Use Control Information System
US ENG CONTROLS ---- Engineering Controls Sites List
US INST CONTROLS ---- Institutional Controls Sites List

Federal ERNS list

ERNS ---- Emergency Response Notification System

Lists of state and tribal landfills and solid waste disposal facilities

OR SWF/LF ---- Solid Waste Facilities List

Lists of state and tribal leaking storage tanks

INDIAN LUST ---- Leaking Underground Storage Tanks on Indian Land

Lists of state and tribal registered storage tanks

FEMA UST ---- Underground Storage Tank Listing
INDIAN UST ---- Underground Storage Tanks on Indian Land

Lists of state and tribal voluntary cleanup sites

INDIAN VCP ---- Voluntary Cleanup Priority Listing

ADDITIONAL ENVIRONMENTAL RECORDS

Local Lists of Landfill / Solid Waste Disposal Sites

OR SWRCY ---- Recycling Facility Location Listing
OR HIST LF ---- Old Closed SW Disposal Sites
INDIAN ODI ---- Report on the Status of Open Dumps on Indian Lands
ODI ---- Open Dump Inventory
DEBRIS REGION 9 ---- Torres Martinez Reservation Illegal Dump Site Locations
IHS OPEN DUMPS ---- Open Dumps on Indian Land

Local Lists of Hazardous waste / Contaminated Sites

OR AOCONCERN ---- Columbia Slough
US HIST CDL ---- Delisted National Clandestine Laboratory Register
US CDL ---- National Clandestine Laboratory Register

Local Land Records

LIENS 2 ---- CERCLA Lien Information

Records of Emergency Release Reports

HMIRS ---- Hazardous Materials Information Reporting System
OR SPILLS 90 ---- SPILLS 90 data from FirstSearch

Other Ascertainable Records

FUDS ---- Formerly Used Defense Sites

DOD	Department of Defense Sites
SCRD DRYCLEANERS	State Coalition for Remediation of Drycleaners Listing
US FIN ASSUR	Financial Assurance Information
EPA WATCH LIST	EPA WATCH LIST
2020 COR ACTION	2020 Corrective Action Program List
TSCA	Toxic Substances Control Act
TRIS	Toxic Chemical Release Inventory System
SSTS	Section 7 Tracking Systems
ROD	Records Of Decision
RMP	Risk Management Plans
RAATS	RCRA Administrative Action Tracking System
PRP	Potentially Responsible Parties
PADS	PCB Activity Database System
ICIS	Integrated Compliance Information System
FTTS	FIFRA/ TSCA Tracking System - FIFRA (Federal Insecticide, Fungicide, & Rodenticide Act)/TSCA (Toxic Substances Control Act)
MLTS	Material Licensing Tracking System
COAL ASH DOE	Steam-Electric Plant Operation Data
COAL ASH EPA	Coal Combustion Residues Surface Impoundments List
PCB TRANSFORMER	PCB Transformer Registration Database
RADINFO	Radiation Information Database
HIST FTTS	FIFRA/TSCA Tracking System Administrative Case Listing
DOT OPS	Incident and Accident Data
CONSENT	Superfund (CERCLA) Consent Decrees
INDIAN RESERV	Indian Reservations
FUSRAP	Formerly Utilized Sites Remedial Action Program
UMTRA	Uranium Mill Tailings Sites
LEAD SMELTERS	Lead Smelter Sites
US AIRS	Aerometric Information Retrieval System Facility Subsystem
US MINES	Mines Master Index File
ABANDONED MINES	Abandoned Mines
MINES MRDS	Mineral Resources Data System
UXO	Unexploded Ordnance Sites
DOCKET HWC	Hazardous Waste Compliance Docket Listing
FUELS PROGRAM	EPA Fuels Program Registered Listing
PFAS NPL	Superfund Sites with PFAS Detections Information
PFAS FEDERAL SITES	Federal Sites PFAS Information
PFAS TRIS	List of PFAS Added to the TRI
PFAS TSCA	PFAS Manufacture and Imports Information
PFAS RCRA MANIFEST	PFAS Transfers Identified In the RCRA Database Listing
PFAS ATSDR	PFAS Contamination Site Location Listing
PFAS WQP	Ambient Environmental Sampling for PFAS
PFAS PROJECT	NORTHEASTERN UNIVERSITY PFAS PROJECT
PFAS NPDES	Clean Water Act Discharge Monitoring Information
PFAS ECHO	Facilities in Industries that May Be Handling PFAS Listing
PFAS ECHO FIRE TRAIN	Facilities in Industries that May Be Handling PFAS Listing
PFAS PT 139 AIRPORT	All Certified Part 139 Airports PFAS Information Listing
AQUEOUS FOAM NRC	Aqueous Foam Related Incidents Listing
BIOSOLIDS	ICIS-NPDES Biosolids Facility Data
OR PFAS	PFAS Site Contamination Listing
OR AQUEOUS FOAM	AFFF Contamination Site Listing
OR COAL ASH	Coal Ash Disposal Sites Listing
OR Enforcement	Enforcement Action Listing
OR Financial Assurance	Financial Assurance Information Listing

SURROUNDING SITES: SEARCH RESULTS

Surrounding sites were identified in the following databases.

EXECUTIVE SUMMARY

Elevations have been determined from the USGS Digital Elevation Model and should be evaluated on a relative (not an absolute) basis. Relative elevation information between sites of close proximity should be field verified. Sites with an elevation equal to or higher than the target property have been differentiated below from sites with an elevation lower than the target property.
Page numbers and map identification numbers refer to the EDR Radius Map report where detailed data on individual sites can be reviewed.

Sites listed in ***bold italics*** are in multiple databases.

Unmappable (orphan) sites are not considered in the foregoing analysis.

STANDARD ENVIRONMENTAL RECORDS

Lists of Federal CERCLA sites with NFRAP

SEMS-ARCHIVE: SEMS-ARCHIVE (Superfund Enterprise Management System Archive) tracks sites that have no further interest under the Federal Superfund Program based on available information. The list was formerly known as the CERCLIS-NFRAP, renamed to SEMS ARCHIVE by the EPA in 2015. EPA may perform a minimal level of assessment work at a site while it is archived if site conditions change and/or new information becomes available. Archived sites have been removed and archived from the inventory of SEMS sites. Archived status indicates that, to the best of EPA's knowledge, assessment at a site has been completed and that EPA has determined no further steps will be taken to list the site on the National Priorities List (NPL), unless information indicates this decision was not appropriate or other considerations require a recommendation for listing at a later time. The decision does not necessarily mean that there is no hazard associated with a given site; it only means that. based upon available information, the location is not judged to be potential NPL site.

A review of the SEMS-ARCHIVE list, as provided by EDR, and dated 06/26/2025 has revealed that there are 3 SEMS-ARCHIVE sites within approximately 0.5 miles of the target property.

Equal/Higher Elevation	Address	Direction / Distance	Map ID	Page
KRISHELL LABORATORIE Site ID: 1000317 EPA Id: ORD000406496	1735 SE POWELL	ESE 1/4 - 1/2 (0.323 mi.)	BO260	651
WINKLER SCRAP METAL, Site ID: 1000460 EPA Id: ORD104063599	1737 SE RHINE ST	SE 1/4 - 1/2 (0.431 mi.)	CW380	784

Lower Elevation	Address	Direction / Distance	Map ID	Page
LADD'S ADDITION APAR Site ID: 1002713 EPA Id: ORN001002713	2014 SE 12TH STREET	N 1/4 - 1/2 (0.445 mi.)	CX402	808

Lists of Federal RCRA generators

RCRA-VSQG: RCRAInfo is EPA's comprehensive information system, providing access to data supporting the Resource Conservation and Recovery Act (RCRA) of 1976 and the Hazardous and Solid Waste Amendments (HSWA) of 1984. The database includes selective information on sites which generate, transport, store, treat and/or dispose of hazardous waste as defined by the Resource Conservation and Recovery Act (RCRA). Very small quantity generators (VSQGs) generate less than 100 kg of hazardous waste, or less than 1 kg of acutely hazardous waste per month.

A review of the RCRA-VSQG list, as provided by EDR, and dated 06/02/2025 has revealed that there are

7 RCRA-VSQG sites within approximately 0.25 miles of the target property.

Equal/Higher Elevation	Address	Direction / Distance	Map ID	Page
PORTLAND FIRE BUREAU EPA ID:: ORD987189354	1135 SE POWELL BLVD	ESE 0 - 1/8 (0.053 mi.)	B22	51
ARCO 6029 EPA ID:: ORD987201084	***1110 SE POWELL BLVD***	***SSE 0 - 1/8 (0.066 mi.)***	***B28***	***64***
MASONS SUPPLY COMPAN EPA ID:: ORQ000016170	***2637 SE 12TH AVE***	***NNE 1/8 - 1/4 (0.138 mi.)***	***O69***	***269***
DARIGOLD, INC. EPA ID:: ORQ000031234	***2720 SE 6TH AVE***	***WNW 1/8 - 1/4 (0.224 mi.)***	***AF155***	***531***
WYEAST ENVIRONMENTAL EPA ID:: OR0000184283	***2415 SE 11TH AVE***	***N 1/8 - 1/4 (0.247 mi.)***	***AL175***	***563***

Lower Elevation	Address	Direction / Distance	Map ID	Page
IRWIN HODSON CO THE EPA ID:: ORD009020579	***2838 SE 9TH AVE***	***NW 0 - 1/8 (0.079 mi.)***	***I39***	***111***
NORTHWEST NATURAL GA EPA ID:: ORD987195203	***2630 SE 9TH AVE***	***NNW 1/8 - 1/4 (0.187 mi.)***	***Z112***	***382***

Lists of state- and tribal hazardous waste facilities

OR ECSI: The Environmental Cleanup Site Information System records information about sites in Oregon that may be of environmental interest. The data come from the Department of Environmental Quality.

A review of the OR ECSI list, as provided by EDR, and dated 04/16/2024 has revealed that there are 89 OR ECSI sites within approximately 1 mile of the target property.

Equal/Higher Elevation	Address	Direction / Distance	Map ID	Page
PORTLAND FIRE TRAINI Size: 1.67 acre Investigation: Suspect State ID Number: 6493	***2856 SE MILWAUKIE AV***	***E 0 - 1/8 (0.023 mi.)***	***A10***	***19***
GULL INDUSTRIES, INC Size: 0.6 acre Investigation: No Further Action State ID Number: 4018	***2831 SE GRAND***	***W 1/4 - 1/2 (0.296 mi.)***	***BE219***	***608***
ODOT - MLK/GRAND VIA Investigation: Suspect State ID Number: 4517	***HWY 99E, MP 1.0 - 1.***	***WNW 1/4 - 1/2 (0.300 mi.)***	***AU222***	***616***
KRISHELL LABORATORIE Investigation: Suspect State ID Number: 1297	***1735 SE POWELL BLVD***	***ESE 1/4 - 1/2 (0.323 mi.)***	***BO259***	***648***
GRANT STREET PROPERT Investigation: No Further Action State ID Number: 3828	***624 SE GRANT/2227 SE***	***NNW 1/4 - 1/2 (0.402 mi.)***	***345***	***742***
WINKLER SCRAP METAL	1737 SE RHINE ST.	SE 1/4 - 1/2 (0.431 mi.)	CW379	780

Size: 0.11 acres
Investigation: Suspect
State ID Number: 986
Decode For Further Action: Low

BALZER PACIFIC EQUIP	***2230 SE GRAND AVE.***	***NW 1/4 - 1/2 (0.451 mi.)***	***406***	***811***
Size: 0.86 acres Investigation: Listed on the CRL/Inventory State ID Number: 5753				
LANDON THREE LLC	***2011 SE 10TH AVE.***	***N 1/4 - 1/2 (0.456 mi.)***	***412***	***842***
Size: 0.17 acres Investigation: No Further Action State ID Number: 6131				
PGE PORTLAND SERVICE	3700 - 3834 SE 17TH	SE 1/2 - 1 (0.522 mi.)	493	931
Size: 10.6 acres Investigation: Suspect State ID Number: 5651 Decode For Further Action: Medium				
OREGON RAIL HERITAGE	***SE GRAND & WATER & G***	***NW 1/2 - 1 (0.533 mi.)***	***494***	***934***
Size: 2.7 acres Investigation: Listed on the CRL/Inventory State ID Number: 5641				
BENT 3 - PORTLAND ST	SE 3RD & LINCOLN	NW 1/2 - 1 (0.579 mi.)	DU495	943
Investigation: Suspect State ID Number: 5392				
GOODWILL INDUSTRIES	***1812 SE 6TH AVE.***	***NNW 1/2 - 1 (0.594 mi.)***	***496***	***949***
Size: 0.3 acre Investigation: No Further Action State ID Number: 1475				
1988 SE 3RD AVENUE	1988 SE 3RD AVENUE	NW 1/2 - 1 (0.597 mi.)	DU497	953
Size: 0.42 acres Investigation: Suspect State ID Number: 6313				
ROSS ISLAND (RIVER M	***WITHIN THE INTERIOR***	***S 1/2 - 1 (0.602 mi.)***	***498***	***954***
Size: 84.18 acres Investigation: Listed on the CRL/Inventory State ID Number: 2409				
EAST SIDE PLATING PL	***310 SE STEPHENS STRE***	***NW 1/2 - 1 (0.614 mi.)***	***DV499***	***971***
Size: 0.61 acres Investigation: Suspect State ID Number: 1010 Decode For Further Action: Low				
BULLSEYE GLASS - DRY	***3722 SE 21ST AVE.***	***SE 1/2 - 1 (0.623 mi.)***	***500***	***1238***
Investigation: No Further Action State ID Number: 6143 Decode For Further Action: Low				
PORTLAND LAUNDRY BUI	***1740 SE GRAND AVE.***	***NNW 1/2 - 1 (0.642 mi.)***	***501***	***1284***
Size: 0.57 acre Investigation: Listed on the CRL/Inventory State ID Number: 4311				
MASTER CLEANERS	***4245 SE MILWAUKIE AV***	***S 1/2 - 1 (0.645 mi.)***	***502***	***1288***
Investigation: No Further Action				

State ID Number: 2398

BYRUM MOREHOUSE BUIL	***1805 SE MARTIN LUTHE***	***NW 1/2 - 1 (0.649 mi.)***	***DV503***	***1294***
Size: 0.83 acres Investigation: Suspect State ID Number: 6261 Decode For Further Action: Medium				
UNION STATION - TRAC	***UNION STATION***	***NNW 1/2 - 1 (0.701 mi.)***	***507***	***1329***
Size: Approx. 0.5 acre Investigation: Listed on the CRL/Inventory State ID Number: 1414				
OECO CORP. - PORTLAN	***712 SE HAWTHORNE BLV***	***NNW 1/2 - 1 (0.716 mi.)***	***510***	***1433***
Size: 3 acres Investigation: No Further Action State ID Number: 1667				
REXEL/TAYLOR ELECTRI	***240 SE CLAY ST***	***NNW 1/2 - 1 (0.759 mi.)***	***512***	***1449***
Size: 0.92 acres Investigation: Suspect State ID Number: 4632				
TRIMET CENTER GARAGE	***4400 SE 17TH AVE***	***SSE 1/2 - 1 (0.792 mi.)***	***EA519***	***1493***
Investigation: No Further Action State ID Number: 1434				
CATHOLIC CHARITIES-P	***2644 SE POWELL BLVD***	***ESE 1/2 - 1 (0.809 mi.)***	***522***	***1542***
Size: 2.4 acres Investigation: Listed on the CRL/Inventory State ID Number: 4589				
PORTLAND-MILWAUKIE L	***SE 17TH & HOLGATE***	***SSE 1/2 - 1 (0.827 mi.)***	***EA526***	***1572***
Size: 4672 acres Investigation: No Further Action State ID Number: 5610				
HOUSTON INC.	***3939 SE 26TH AVE.***	***SE 1/2 - 1 (0.831 mi.)***	***528***	***1600***
Investigation: Listed on the CRL/Inventory State ID Number: 1052 Decode For Further Action: Low				
AMERICAN BRONZE INC.	***2505 SE GLADSTONE ST***	***SE 1/2 - 1 (0.860 mi.)***	***535***	***1670***
Size: 1.54 acres Investigation: Listed on the CRL/Inventory State ID Number: 1400 Decode For Further Action: Low				
GRIFFIN BROTHERS	1806 SE HOLGATE BLVD	SSE 1/2 - 1 (0.868 mi.)	538	1690
Size: 0.5 ac Investigation: Suspect State ID Number: 1294				
THE STOR-ROOM MINI S	***4534 SE 17TH AVE.***	***SSE 1/2 - 1 (0.873 mi.)***	***539***	***1693***
Size: Approx. 1.8 acres Investigation: No Further Action State ID Number: 2049				
SHARP AUTO BODY & PA	***4031 SE 26TH AVENUE***	***SE 1/2 - 1 (0.894 mi.)***	***543***	***1839***
Size: 0.23 acre Investigation: Suspect State ID Number: 3009				
MR FORMAL INC	***1205 SE GRAND AVE***	***NNW 1/2 - 1 (0.899 mi.)***	***545***	***1854***

Size: 0.44 acres
Investigation: No Further Action
State ID Number: 5904

HEATH OREGON SIGN CO	***4644 SE 17TH AVENUE***	***SSE 1/2 - 1 (0.920 mi.)***	***549***	***1925***

Size: <1
Investigation: Listed on the CRL/Inventory
State ID Number: 2247

UPRR - BROOKLYN YARD	***5000 BLOCK SE MCLOUG***	***S 1/2 - 1 (0.949 mi.)***	***556***	***1993***

Size: 54 acres
Investigation: No Further Action
Investigation: Suspect
State ID Number: 4167
State ID Number: 2623
Decode For Further Action: Medium-Low

PECO, INC.	***4707 AND 4720 SE 17T***	***SSE 1/2 - 1 (0.962 mi.)***	***558***	***2119***

Size: 6.48 acres
Investigation: No Further Action
State ID Number: 1973
Decode For Further Action: Low

MODERA BUCKMAN	***909 SE 12TH AVE.***	***N 1/2 - 1 (0.974 mi.)***	***EE561***	***2177***

Size: 0.46 acres
Investigation: No Further Action
State ID Number: 6222

GARDNER AND RANCHERS	***1004 SE BELMONT ST.***	***N 1/2 - 1 (0.980 mi.)***	***EE562***	***2180***

Size: 1.06 acres
Investigation: No Further Action
State ID Number: 4073

VERIZON WIRELESS - B	***1006 SE GRAND AVE***	***NNW 1/2 - 1 (0.983 mi.)***	***563***	***2188***

Size: 0.44 acres
Investigation: Suspect
State ID Number: 6199

SUNSHINE PORTLAND AP	***3650 SE 29TH AVE.***	***ESE 1/2 - 1 (0.989 mi.)***	***566***	***2236***

Size: 1.79 acres
Investigation: Suspect
State ID Number: 5829

Lower Elevation	**Address**	**Direction / Distance**	**Map ID**	**Page**
PORTLAND FIRE LOGIST	***1300 SE GIDEON STREE***	***ENE 0 - 1/8 (0.073 mi.)***	***G36***	***101***

Investigation: Suspect
State ID Number: 6454

THE IRWIN HODSON COM	***2808-2838 SE 9TH AVE***	***NW 0 - 1/8 (0.079 mi.)***	***I40***	***224***

Size: 0.85
Investigation: Suspect
State ID Number: 6399
Decode For Further Action: High

CENTRAL SERVICE CENT	***2630 SE 9TH AVE***	***NNW 1/8 - 1/4 (0.187 mi.)***	***Z110***	***338***

Size: 5.16 acres
Investigation: No Further Action
State ID Number: 1488
Decode For Further Action: Low

CENTRAL SELF STORAGE	***685 SE DIVISION PLAC***	***NW 1/4 - 1/2 (0.319 mi.)***	***BK250***	***640***

Size: 1.25
Investigation: No Further Action
State ID Number: 6451

PORTLAND CITY STORAG	***306 IVON ST.***	***WNW 1/4 - 1/2 (0.407 mi.)***	***CH356***	***753***
Size: 2.96 acres Investigation: Suspect State ID Number: 5906				
CENTRAL DISTRICT GRE	***SOUTH WATERFRONT CEN***	***WSW 1/2 - 1 (0.675 mi.)***	***504***	***1299***
Size: 4.35 ac. Investigation: Suspect State ID Number: 5277 Decode For Further Action: Medium				
OMSI	***1945 SE WATER AVE***	***NW 1/2 - 1 (0.683 mi.)***	***DW505***	***1314***
Investigation: Suspect State ID Number: 6457				
GROUNDWATER - SE 1ST	***VICINITY OF SE 1ST &***	***NW 1/2 - 1 (0.698 mi.)***	***DX506***	***1320***
Investigation: Listed on the CRL/Inventory State ID Number: 1556				
ZIDELL EXPLORATIONS	***3121 SW MOODY AV***	***W 1/2 - 1 (0.706 mi.)***	***508***	***1361***
Size: 32.2 acres Investigation: Listed on the CRL/Inventory State ID Number: 689				
PGE - STATION L	***1841 SE WATER AVE.***	***NW 1/2 - 1 (0.709 mi.)***	***DW509***	***1420***
Size: 27.75 acres Investigation: Listed on the CRL/Inventory State ID Number: 151				
PGE	***1830 SE WATER AVE***	***NW 1/2 - 1 (0.724 mi.)***	***DX511***	***1444***
Size: 1.4 Investigation: No Further Action State ID Number: 6400				
SOUTH WATERFRONT - B	***SOUTHEAST OF SW LANE***	***WSW 1/2 - 1 (0.764 mi.)***	***DY513***	***1459***
Size: 1.33 acres Investigation: Suspect State ID Number: 6070				
SW MOODY AVE. - RIGH	***SW MOODY AVE.***	***W 1/2 - 1 (0.771 mi.)***	***514***	***1462***
Investigation: Suspect State ID Number: 1401				
CUSTOM STAMPING SITE	***1001 SE MADISON STRE***	***N 1/2 - 1 (0.774 mi.)***	***DZ515***	***1469***
Size: 0.92 Investigation: Suspect State ID Number: 6326				
WESTWOOD CORP.	***3030 SW MOODY AVE.***	***W 1/2 - 1 (0.780 mi.)***	***516***	***1471***
Size: 2.7 acres Investigation: Listed on the CRL/Inventory State ID Number: 1923				
MILLER PRODUCTS	***FT OF SW CARUTHERS***	***WNW 1/2 - 1 (0.786 mi.)***	***517***	***1484***
Investigation: Suspect State ID Number: 1305				
CUSTOM STAMPING SITE	***1355 SE 10TH AVE***	***N 1/2 - 1 (0.786 mi.)***	***DZ518***	***1488***
Size: 0.92 acres				

Investigation: No Further Action
State ID Number: 6166

OHSU - MOODY AVE. UN	***SW MOODY AVE. (SOUTH***	***WNW 1/2 - 1 (0.797 mi.)***	***520***	***1514***
Size: 19.4 acres Investigation: Listed on the CRL/Inventory State ID Number: 875 Decode For Further Action: Low				
SOUTH WATERFRONT - B	***3700 SW RIVER PARKWA***	***WSW 1/2 - 1 (0.801 mi.)***	***DY521***	***1535***
Size: 1.7 acres Investigation: No Further Action State ID Number: 5887				
US BANK PROPERTY	***3305-3439 AND 3400-3***	***WSW 1/2 - 1 (0.813 mi.)***	***523***	***1557***
Size: 14.2 acres Investigation: Suspect State ID Number: 4036				
TRIMET WILLAMETTE RI	***SOUTH WATERFRONT DIS***	***WNW 1/2 - 1 (0.814 mi.)***	***524***	***1563***
Size: 2.24 acres Investigation: Suspect State ID Number: 5713				
CUSTOM STAMPING SITE	***925 SE MAIN STREET***	***N 1/2 - 1 (0.820 mi.)***	***525***	***1569***
Size: 0.68 Investigation: No Further Action State ID Number: 6327				
OMSI	***1701 SE WATER AVE***	***NW 1/2 - 1 (0.828 mi.)***	***527***	***1594***
Investigation: No Further Action State ID Number: 5547				
PACIFIC RICHLAND - S	***3510 SW BOND AVE.***	***WSW 1/2 - 1 (0.838 mi.)***	***529***	***1617***
Size: 10 acres Investigation: Suspect State ID Number: 3993				
PORTLAND STREETCAR -	***BETWEEN SW SHERIDAN***	***W 1/2 - 1 (0.843 mi.)***	***EB530***	***1626***
Investigation: Suspect State ID Number: 4417				
CARSON OIL CO INC	***1208 SE 8TH AVE***	***N 1/2 - 1 (0.844 mi.)***	***531***	***1630***
Investigation: No Further Action State ID Number: 367				
ODOT - BOND AVENUE E	***SW BOND AVE., BENEAT***	***WNW 1/2 - 1 (0.852 mi.)***	***532***	***1637***
Investigation: Suspect State ID Number: 6197				
NEIGHBORHOOD PARK	***3508 SW MOODY AVE***	***WSW 1/2 - 1 (0.853 mi.)***	***533***	***1639***
Size: 2.11 acres Investigation: No Further Action State ID Number: 4527				
PORTLAND GENERAL ELE	***1510 SE WATER AVE***	***NW 1/2 - 1 (0.858 mi.)***	***534***	***1644***
Size: 0.9 acre Investigation: No Further Action State ID Number: 5779				
TRI-MET LIGHT RAIL A	***2997 S MOODY AVENUE***	***W 1/2 - 1 (0.862 mi.)***	***EB536***	***1684***
Size: 2.33 acres Investigation: Suspect				

State ID Number: 6295

GIBSON-HOMANS CO	***3419 SW MOODY AVE***	***WSW 1/2 - 1 (0.867 mi.)***	***537***	***1686***
Size: 0.6 acres Investigation: Suspect State ID Number: 1292				
OREGON BRASS WORKS	***1127 SE 10TH AVE***	***N 1/2 - 1 (0.887 mi.)***	***540***	***1708***
Size: 0.92 acre Investigation: Listed on the CRL/Inventory State ID Number: 2550				
HOLMAN BUILDING	***49 SE CLAY ST.***	***NW 1/2 - 1 (0.888 mi.)***	***541***	***1813***
Investigation: No Further Action State ID Number: 4236				
EAST SIDE PLATING -	***1300 SE 2ND AVE***	***NNW 1/2 - 1 (0.893 mi.)***	***542***	***1817***
Size: 0.46 ac Investigation: No Further Action State ID Number: 3856				
ALL DECK BLOCK 39 PR	***3732 SW MOODY AVE.***	***WSW 1/2 - 1 (0.896 mi.)***	***544***	***1851***
Size: 0.28 acres Investigation: No Further Action State ID Number: 4328				
BOND AVENUE RIGHT-OF	***SW BOND AVE. FROM SW***	***SW 1/2 - 1 (0.900 mi.)***	***EC546***	***1895***
Investigation: Suspect State ID Number: 4827				
WINTER PRODUCTS CO	***3604 SW MACADAM AV***	***WSW 1/2 - 1 (0.908 mi.)***	***547***	***1897***
Size: 2 acres Investigation: Listed on the CRL/Inventory State ID Number: 985 Decode For Further Action: Medium				
SOUTH WATERFRONT CEN	***3939 SW BOND AVE.***	***WSW 1/2 - 1 (0.915 mi.)***	***548***	***1920***
Size: 2.86 acres Investigation: No Further Action State ID Number: 4629				
PGE WILLAMETTE RIVER	***RIVER MILE 13.1 E TO***	***NW 1/2 - 1 (0.926 mi.)***	***550***	***1936***
Investigation: Suspect State ID Number: 5249 Decode For Further Action: High-Medium				
ODOT-CENTRAL EASTSID	***SE WATER AVE. BETWEE***	***NW 1/2 - 1 (0.929 mi.)***	***551***	***1950***
Investigation: Suspect State ID Number: 5936				
SOUTH WATERFRONT LOT	***SW RIVER PARKWAY***	***WNW 1/2 - 1 (0.933 mi.)***	***ED552***	***1952***
Investigation: Listed on the CRL/Inventory State ID Number: 4423				
ODOT - SOUTH WATERFR	***SW MOODY AND INTERST***	***WNW 1/2 - 1 (0.938 mi.)***	***553***	***1963***
Size: 2.35 acres Investigation: Suspect State ID Number: 4818				
PROMETHEUS PROPERTY	***EAST OF SW BOND AVE***	***SW 1/2 - 1 (0.939 mi.)***	***EC554***	***1966***
Size: 9.83 acres Investigation: No Further Action State ID Number: 4007				

Decode For Further Action: Medium-Low

INNVENTURES	***2115 SW RIVER PARKWA***	***WNW 1/2 - 1 (0.946 mi.)***	***555***	***1973***
Size: 1.4 acres Investigation: No Further Action State ID Number: 2232				
LA GRAND IND SUPPLY	***3838 SW MACADAM AVE***	***WSW 1/2 - 1 (0.949 mi.)***	***557***	***2004***
Size: 1.02 acres Investigation: Suspect State ID Number: 6407				
SOUTH WATERFRONT RED	***SW RIVER DR.***	***WNW 1/2 - 1 (0.963 mi.)***	***ED559***	***2148***
Investigation: Listed on the CRL/Inventory State ID Number: 602				
SOUTH WATERFRONT CEN	***650 SW LOWELL ST.***	***SW 1/2 - 1 (0.968 mi.)***	***560***	***2170***
Size: 2.86 acres Investigation: No Further Action State ID Number: 4825				
PRATT & LARSON TILE	***1204-1216 SE WATER A***	***NNW 1/2 - 1 (0.983 mi.)***	***564***	***2215***
Size: 0.46 acres Investigation: No Further Action State ID Number: 5919				
MACKENZIE/SAITO PROP	***690 SW BANCROFT ST***	***SW 1/2 - 1 (0.988 mi.)***	***565***	***2222***
Size: 3.6 acres Investigation: Suspect State ID Number: 1925 Decode For Further Action: Low				
BRIGHT DAY COMMERCIA	***810 SE BELMONT ST***	***N 1/2 - 1 (0.990 mi.)***	***567***	***2258***
Size: 0.46 acres Investigation: No Further Action State ID Number: 4977				
SOUTH WATERFRONT RED	***SW RIVER PKWY. & SW***	***WNW 1/2 - 1 (0.995 mi.)***	***568***	***2262***
Investigation: Listed on the CRL/Inventory State ID Number: 2492				

OR CRL: Sites that are or may be contaminated and may require cleanup.

A review of the OR CRL list, as provided by EDR, and dated 04/16/2024 has revealed that there are 19 OR CRL sites within approximately 1 mile of the target property.

Equal/Higher Elevation	Address	Direction / Distance	Map ID	Page
BALZER PACIFIC EQUIP	***2230 SE GRAND AVE.***	***NW 1/4 - 1/2 (0.451 mi.)***	***406***	***811***
Facility Status: No Further Action (Conditional) Facility Id: 5753				
OREGON RAIL HERITAGE	***SE GRAND & WATER & G***	***NW 1/2 - 1 (0.533 mi.)***	***494***	***934***
Facility Status: No Further Action (Conditional) Facility Id: 5641				
ROSS ISLAND (RIVER M	***WITHIN THE INTERIOR***	***S 1/2 - 1 (0.602 mi.)***	***498***	***954***
Facility Status: No Further Action (Conditional) Facility Id: 2409				
PORTLAND LAUNDRY BUI	***1740 SE GRAND AVE.***	***NNW 1/2 - 1 (0.642 mi.)***	***501***	***1284***

Facility Status: No Further Action (Conditional)
Facility Id: 4311

UNION STATION - TRAC ***UNION STATION*** ***NNW 1/2 - 1 (0.701 mi.)*** ***507*** ***1329***
Facility Status: No Further Action (Conditional)
Facility Id: 1414

CATHOLIC CHARITIES-P ***2644 SE POWELL BLVD*** ***ESE 1/2 - 1 (0.809 mi.)*** ***522*** ***1542***
Facility Status: No Further Action (Conditional)
Facility Id: 4589

HOUSTON INC. ***3939 SE 26TH AVE.*** ***SE 1/2 - 1 (0.831 mi.)*** ***528*** ***1600***
Facility Status: Remedial Action recommended (RA)
Facility Id: 1052

AMERICAN BRONZE INC. ***2505 SE GLADSTONE ST*** ***SE 1/2 - 1 (0.860 mi.)*** ***535*** ***1670***
Facility Status: SITE PRIORITY EVALUATION FOR FURTHER ACTION
Facility Id: 1400

HEATH OREGON SIGN CO ***4644 SE 17TH AVENUE*** ***SSE 1/2 - 1 (0.920 mi.)*** ***549*** ***1925***
Facility Status: No Further Action (Conditional)
Facility Id: 2247

Lower Elevation	Address	Direction / Distance	Map ID	Page

GROUNDWATER - SE 1ST ***VICINITY OF SE 1ST &*** ***NW 1/2 - 1 (0.698 mi.)*** ***DX506*** ***1320***
Facility Status: Remedial Action recommended (RA)
Facility Id: 1556

ZIDELL EXPLORATIONS ***3121 SW MOODY AV*** ***W 1/2 - 1 (0.706 mi.)*** ***508*** ***1361***
Facility Status: OPERATION & MAINTENANCE
Facility Id: 689

PGE - STATION L ***1841 SE WATER AVE.*** ***NW 1/2 - 1 (0.709 mi.)*** ***DW509*** ***1420***
Facility Status: OPERATION & MAINTENANCE
Facility Id: 151

WESTWOOD CORP. ***3030 SW MOODY AVE.*** ***W 1/2 - 1 (0.780 mi.)*** ***516*** ***1471***
Facility Status: No Further Action (Conditional)
Facility Id: 1923

OHSU - MOODY AVE. UN ***SW MOODY AVE. (SOUTH*** ***WNW 1/2 - 1 (0.797 mi.)*** ***520*** ***1514***
Facility Status: Partial No Further Action
Facility Id: 875

OREGON BRASS WORKS ***1127 SE 10TH AVE*** ***N 1/2 - 1 (0.887 mi.)*** ***540*** ***1708***
Facility Status: No Further Action (Conditional)
Facility Id: 2550

WINTER PRODUCTS CO ***3604 SW MACADAM AV*** ***WSW 1/2 - 1 (0.908 mi.)*** ***547*** ***1897***
Facility Status: Site Investigation recommended (SI)
Facility Id: 985

SOUTH WATERFRONT LOT ***SW RIVER PARKWAY*** ***WNW 1/2 - 1 (0.933 mi.)*** ***ED552*** ***1952***
Facility Status: No Further Action (Conditional)
Facility Id: 4423

SOUTH WATERFRONT RED ***SW RIVER DR.*** ***WNW 1/2 - 1 (0.963 mi.)*** ***ED559*** ***2148***
Facility Status: Closeout activities on completed project
Facility Id: 602

SOUTH WATERFRONT RED ***SW RIVER PKWY. & SW*** ***WNW 1/2 - 1 (0.995 mi.)*** ***568*** ***2262***
Facility Status: No Further Action (Conditional)
Facility Id: 2492

Lists of state and tribal leaking storage tanks

OR LUST: The Leaking Underground Storage Tank Incident Reports contain an inventory of reported leaking underground storage tank incidents. The data come from the Department of Environmental Quality's LUST Database List.

A review of the OR LUST list, as provided by EDR, and dated 05/13/2025 has revealed that there are 352 OR LUST sites within approximately 0.5 miles of the target property.

Equal/Higher Elevation	Address	Direction / Distance	Map ID	Page
SAUTER SPRAY Facility ID: 26-96-0404 Cleanup Complete: 04/14/1997	***2903 SE MILWAUKIE AV***	***N 0 - 1/8 (0.002 mi.)***	***A4***	***15***
SAUTER, J HOT Facility ID: 26-96-0697 Cleanup Complete: 04/16/1997	1018 SE WOODWARD	WNW 0 - 1/8 (0.005 mi.)	A6	16
WASHMAN SHELL Facility ID: 26-18-1386 Facility ID: 26-95-0146 Cleanup Complete: 03/19/2019 Cleanup Complete: 06/20/1996	***2920 SE 10TH AVE***	***W 0 - 1/8 (0.020 mi.)***	***A7***	***16***
LAKEVIEW CHEVRON Facility ID: 19-87-0001 Cleanup Complete: 03/30/2010	2856 SE MILWAUKIE AV	E 0 - 1/8 (0.023 mi.)	A11	21
POWELL SHOPS Facility ID: 26-98-0161 Cleanup Complete: 01/02/2003	***1131 SE POWELL BLVD***	***SE 0 - 1/8 (0.047 mi.)***	***B13***	***23***
GOLDHAMMER, L.N. Facility ID: 26-91-0315 Cleanup Complete: 04/15/1992	***3030 SE 10TH***	***SW 0 - 1/8 (0.050 mi.)***	***D18***	***40***
LOGISTICS Facility ID: 26-90-0209 Facility ID: 26-94-0119 Cleanup Complete: 10/17/1990 Cleanup Complete: 12/29/2000	***1135 SE POWELL BLVD***	***ESE 0 - 1/8 (0.053 mi.)***	***B19***	***41***
ALADDIN RENNAISSANCE Facility ID: 26-19-0264 Cleanup Complete: 05/21/2019	***3017 SE MILWAUKIE AV***	***S 0 - 1/8 (0.063 mi.)***	***E25***	***62***
LENSKE/GREENFIELD PR Facility ID: 26-93-0067 Cleanup Complete: 07/05/1995	921 SE POWELL	W 0 - 1/8 (0.065 mi.)	F27	63
ARCO 6029 Facility ID: 26-92-0079 Cleanup Complete: 07/26/2006	***1110 SE POWELL BLVD***	***SSE 0 - 1/8 (0.066 mi.)***	***B30***	***81***
S & P ELECTRIC CO IN Facility ID: 26-89-0081 Cleanup Complete: 09/11/1989	***936 SE POWELL BLVD***	***SW 0 - 1/8 (0.067 mi.)***	***D34***	***91***
ALADDIN RENAISSANCE Facility ID: 26-19-0177 Cleanup Complete: 05/21/2019	***3131 SE MILWAUKIE AV***	***S 0 - 1/8 (0.078 mi.)***	***E37***	***103***
WHITEHEAD, KAREN	***3115 SE 11TH AVE***	***SSW 0 - 1/8 (0.080 mi.)***	***D43***	***232***

Facility ID: 26-07-0411 Cleanup Complete: 08/02/2007				
O'HARE, FERGUS Facility ID: 26-06-0571 Cleanup Complete: 12/06/2006	***3041 SE 10TH AVE***	***SW 0 - 1/8 (0.083 mi.)***	***D45***	***235***
HOLZMAN, IRWIN Facility ID: 26-02-5720 Cleanup Complete: 05/16/2002	***1195 SE POWELL BLVD***	***ESE 0 - 1/8 (0.085 mi.)***	***B46***	***236***
BERTHA NIELSEN ESTAT Facility ID: 26-03-0774 Cleanup Complete: 12/11/2003	***3034 SE 9TH AVE***	***WSW 0 - 1/8 (0.091 mi.)***	***J50***	***239***
NINTH TD LLC Facility ID: 26-23-0519 Cleanup Complete: 02/22/2024	***3044 SE 9TH AVE***	***SW 0 - 1/8 (0.094 mi.)***	***J51***	***239***
HILL, GARRETT Facility ID: 26-16-1219 Cleanup Complete: 03/07/2017	***3019 SE 9TH AVE***	***WSW 0 - 1/8 (0.107 mi.)***	***J52***	***240***
LANSING, KATHRYN & J Facility ID: 26-20-1081 Cleanup Complete: 03/08/2021	***3035 SE 9TH AVE***	***WSW 0 - 1/8 (0.113 mi.)***	***J53***	***241***
WICKS, EVAN Facility ID: 26-05-0656	***1025 SE FRANKLIN ST***	***SSW 0 - 1/8 (0.125 mi.)***	***K60***	***253***
HOUSTON, CLARICE Facility ID: 26-13-1341 Cleanup Complete: 10/13/2014	***1005 SE FRANKLIN ST***	***SSW 1/8 - 1/4 (0.128 mi.)***	***M61***	***254***
FOX CAPITAL CORPORAT Facility ID: 26-05-0785 Cleanup Complete: 07/11/2005	3024 SE 8TH AVE	WSW 1/8 - 1/4 (0.130 mi.)	N63	255
KOVAL, ALEKSANDR Facility ID: 26-20-0211 Cleanup Complete: 06/18/2020	***3014 SE 8TH AVE***	***WSW 1/8 - 1/4 (0.132 mi.)***	***N64***	***256***
DENSON, JEFF Facility ID: 26-00-6215 Cleanup Complete: 11/27/2000	***1225 SE CLINTON***	***NNE 1/8 - 1/4 (0.133 mi.)***	***O65***	***256***
LIEBERMAN, BRANDON Facility ID: 26-12-1436 Cleanup Complete: 05/16/2013	***1034 SE FRANKLIN ST***	***S 1/8 - 1/4 (0.144 mi.)***	***K77***	***296***
BROOKS, SHANNON Facility ID: 26-01-5089 Cleanup Complete: 03/12/2001	***3124 SE 8TH AVE***	***WSW 1/8 - 1/4 (0.150 mi.)***	***N83***	***305***
LAKE, JOSEPH Facility ID: 26-07-0607 Cleanup Complete: 09/19/2007	***3315 SE MILWAUKIE AV***	***S 1/8 - 1/4 (0.154 mi.)***	***K84***	***306***
MAGZKO, KAREN Facility ID: 26-00-5773 Cleanup Complete: 11/06/2000	***3204 SE 8TH***	***SW 1/8 - 1/4 (0.159 mi.)***	***R85***	***306***
WINKLER, VICTOR Facility ID: 26-09-0588 Cleanup Complete: 07/15/2009	***725 SE POWELL BLVD***	***W 1/8 - 1/4 (0.162 mi.)***	***S86***	***307***
1340 SE POWELL BLVD.	1340 SE POWELL BLVD	SE 1/8 - 1/4 (0.170 mi.)	U90	316

Facility ID: 26-12-0605 Cleanup Complete: 08/20/2014				
HILL, J HOT Facility ID: 26-98-0900 Cleanup Complete: 08/08/2000	***3117 SE 8TH***	***WSW 1/8 - 1/4 (0.171 mi.)***	***V91***	***317***
JOHNSON Facility ID: 26-13-1675 Cleanup Complete: 07/07/2014	***3226 SE 8TH AVE***	***SW 1/8 - 1/4 (0.172 mi.)***	***R92***	***318***
STONEWELL, LLC Facility ID: 26-19-0496 Cleanup Complete: 09/30/2019	***1267 SE IVON ST***	***NNE 1/8 - 1/4 (0.173 mi.)***	***O94***	***319***
LINDQUIST Facility ID: 26-00-0876 Cleanup Complete: 12/16/2004	***702 SE POWELL***	***W 1/8 - 1/4 (0.177 mi.)***	***S98***	***326***
CHRISTNER, MILLARD A Facility ID: 26-15-1796 Cleanup Complete: 02/26/2016	***2524 SE 12TH AVE***	***NNE 1/8 - 1/4 (0.178 mi.)***	***W99***	***326***
SHRIGLEY, CAITLIN Facility ID: 26-15-0349 Cleanup Complete: 01/26/2016	***2619 SE 14TH AVE***	***NE 1/8 - 1/4 (0.179 mi.)***	***Q100***	***327***
VARNER, MATTHEW & AM Facility ID: 26-23-0273	***3018 SE 7TH AVE***	***WSW 1/8 - 1/4 (0.179 mi.)***	***X101***	***328***
ESTATE OF O'CONNEL, Facility ID: 26-98-0475 Cleanup Complete: 07/24/1998	***3030 SE 7TH***	***WSW 1/8 - 1/4 (0.179 mi.)***	***V102***	***329***
FORD BUILDING Facility ID: 26-94-0136 Cleanup Complete: 07/29/2002	***2505 SE 11TH AVE***	***N 1/8 - 1/4 (0.181 mi.)***	***Z105***	***332***
O'NEILL, DARIA Facility ID: 26-05-1107 Cleanup Complete: 07/27/2005	***3044 SE 7TH AVE***	***WSW 1/8 - 1/4 (0.184 mi.)***	***V106***	***336***
NW PERFORMANCE & 4WD Facility ID: 26-07-0480 Cleanup Complete: 04/21/2008	1100 SE DIVISION ST	N 1/8 - 1/4 (0.186 mi.)	Z108	337
INTRINSIC HOMES, LLC Facility ID: 26-23-0432	3339-3343 SOUTHEAST	SSW 1/8 - 1/4 (0.189 mi.)	AB121	440
JACOBSEN, CRAIG Facility ID: 26-05-1246 Cleanup Complete: 09/16/2005	***3306 SE 8TH AVE***	***SW 1/8 - 1/4 (0.191 mi.)***	***AC125***	***443***
CRAIG JACOBSEN Facility ID: 26-05-1247	***3308 SE 8TH AVE***	***SW 1/8 - 1/4 (0.191 mi.)***	***AC126***	***443***
DURABLE INVESTMENTS, Facility ID: 26-24-0362	***1310 SE FRANKLIN ST***	***SE 1/8 - 1/4 (0.196 mi.)***	***AE131***	***447***
JACOBSEN, CRAIG Facility ID: 26-05-1249 Cleanup Complete: 09/26/2005	3314 SE 8TH AVE	SW 1/8 - 1/4 (0.198 mi.)	AC136	457
CRAIG JACOBSEN Facility ID: 26-05-1265	***3316 SE 8TH AVE***	***SW 1/8 - 1/4 (0.198 mi.)***	***AC137***	***457***
GUNDERSON, CHRIS	***1222 SE DIVISION***	***NNE 1/8 - 1/4 (0.199 mi.)***	***W138***	***458***

Facility ID: 26-00-5633 Cleanup Complete: 06/04/2001				
LAND O' LAKES PURINA Facility ID: 26-11-0801 Cleanup Complete: 11/02/2015	2705 SE 8TH AVE	NW 1/8 - 1/4 (0.202 mi.)	AF140	459
HELMKE, DANIEL Facility ID: 26-14-1109 Cleanup Complete: 06/23/2015	***2529 SE 14TH AVE***	***NE 1/8 - 1/4 (0.205 mi.)***	***AG141***	***460***
WOODS, LEEANN Facility ID: 26-00-6151 Cleanup Complete: 10/29/2018	***1115 SE DIVISION ST***	***N 1/8 - 1/4 (0.209 mi.)***	***AH143***	***461***
LOGAN, WILLIAM Facility ID: 26-09-0518 Cleanup Complete: 09/08/2009	***705 SE FRANKLIN ST***	***SW 1/8 - 1/4 (0.214 mi.)***	***AI144***	***462***
KEITHLEY, JACQUELINE Facility ID: 26-19-0993 Cleanup Complete: 10/12/2020	***3371 SE 10TH AVE***	***SSW 1/8 - 1/4 (0.216 mi.)***	***AB145***	***462***
WHEREHOUSE FLOORS Facility ID: 26-01-5656 Cleanup Complete: 06/07/2001	***1235 SE DIVISION ST***	***NNE 1/8 - 1/4 (0.217 mi.)***	***W146***	***463***
WAKEFIELD, M HOT Facility ID: 26-04-2310 Facility ID: 26-97-0299 Cleanup Complete: 02/22/2005	2603 NE 15TH	NE 1/8 - 1/4 (0.219 mi.)	AD147	464
NEVIN TRUST Facility ID: 26-20-0845 Cleanup Complete: 12/29/2020	600 SE POWELL BOULEV	W 1/8 - 1/4 (0.221 mi.)	X149	465
DARIGOLD INC-PORTLAN Facility ID: 26-14-0637 Facility ID: 26-92-0238 Facility ID: 26-91-0361 Cleanup Complete: 05/19/1997 Cleanup Complete: 10/27/1999	***2720 SE 6TH AVE***	***WNW 1/8 - 1/4 (0.224 mi.)***	***AF151***	***471***
DARIGOLD (DUPLICATE Facility ID: 26-92-0011 Cleanup Complete: 03/12/1992	2720 SE 6TH AVE	WNW 1/8 - 1/4 (0.224 mi.)	AF156	551
AMATO & BACCELLIERI Facility ID: 26-12-0097	***2518 SE 14TH AVE***	***NE 1/8 - 1/4 (0.228 mi.)***	***AG159***	***554***
BURDICK, JUANITA Facility ID: 26-19-1086 Cleanup Complete: 09/24/2020	***3352-3354 SE 8TH AVE***	***SW 1/8 - 1/4 (0.229 mi.)***	***AK160***	***555***
TOTAL MECHANICAL Facility ID: 26-03-0584 Cleanup Complete: 06/23/2003	***2434 SE 10TH AVE***	***N 1/8 - 1/4 (0.229 mi.)***	***AL161***	***556***
MDR5 LLC ET AL Facility ID: 26-23-0118	***1414 SE DIVISION ST***	***NE 1/8 - 1/4 (0.235 mi.)***	***AG163***	***557***
EDER, GARY Facility ID: 26-05-1919 Cleanup Complete: 11/07/2005	***1532-1540 SE CLINTON***	***ENE 1/8 - 1/4 (0.235 mi.)***	***AM164***	***557***
WESTON INVESTMENT	***710 SE FRANKLIN ST***	***SW 1/8 - 1/4 (0.240 mi.)***	***165***	***558***

Facility ID: 26-12-0808 Cleanup Complete: 10/29/2012				
D-3 PROPERTIES, INC. Facility ID: 26-12-0108 Cleanup Complete: 07/13/2023	***1426 SE DIVISION ST***	***NE 1/8 - 1/4 (0.241 mi.)***	***AG166***	***559***
BORDNER, KENDRA ESTA Facility ID: 26-00-5551 Cleanup Complete: 10/12/2001	***3330 SE 14TH AVE***	***SE 1/8 - 1/4 (0.241 mi.)***	***AN167***	***559***
FORMER TWELFTH AVENU Facility ID: 26-23-0131	2436 SE 12TH AVE	NNE 1/8 - 1/4 (0.242 mi.)	AO169	560
WACHSMUTH, CHESTER Facility ID: 26-12-0585 Cleanup Complete: 12/19/2012	***3380 SE 9TH AVE***	***SSW 1/8 - 1/4 (0.243 mi.)***	***AP171***	***561***
RISTICK, STEVE Facility ID: 26-04-2234 Cleanup Complete: 09/29/2005	1521 SE CLINTON ST	ENE 1/8 - 1/4 (0.245 mi.)	AM172	562
HATCH, BILL Facility ID: 26-01-6852 Cleanup Complete: 06/18/2002	***3135 SE 6TH AVE***	***WSW 1/8 - 1/4 (0.246 mi.)***	***AJ174***	***563***
WEDDLE, JEFFREY Facility ID: 26-15-0406 Cleanup Complete: 06/29/2015	***3315 SE 7TH AVE***	***SW 1/4 - 1/2 (0.254 mi.)***	***AI176***	***574***
DEPUE, JOHN Facility ID: 26-01-6709	***3315 SE 15TH AVE***	***SE 1/4 - 1/2 (0.255 mi.)***	***AN177***	***575***
MAJHOR-MURRAY LTD. Facility ID: 26-92-0148 Cleanup Complete: 05/27/1993	***3411 SE MILWAUKIE***	***S 1/4 - 1/2 (0.255 mi.)***	***AQ178***	***576***
PENDERGRAFT, BRAD Facility ID: 26-00-5103 Cleanup Complete: 03/10/2003	***1315 SE HAIG***	***SSE 1/4 - 1/2 (0.256 mi.)***	***AR180***	***578***
WEDDLE AND HILTS Facility ID: 26-15-0411 Cleanup Complete: 10/19/2015	***3114 SE MCLOUGHLIN B***	***WSW 1/4 - 1/2 (0.259 mi.)***	***AJ181***	***579***
SATO, JOSEPH Facility ID: 26-21-1195	***1325 SE HAIG ST***	***SSE 1/4 - 1/2 (0.259 mi.)***	***AR182***	***579***
MICHAUD, ERICA Facility ID: 26-10-0550 Cleanup Complete: 09/29/2010	***3411 SE 10TH AVE***	***SSW 1/4 - 1/2 (0.260 mi.)***	***AP183***	***580***
DRAGILA , TIMOTHY Facility ID: 26-09-1282 Cleanup Complete: 05/25/2010	3424 SE 11TH AVE	S 1/4 - 1/2 (0.263 mi.)	AQ184	581
HODGERT, LINDA Facility ID: 26-03-1050 Cleanup Complete: 11/13/2003	***2905 SE 17TH AVE***	***E 1/4 - 1/2 (0.264 mi.)***	***AS186***	***582***
ATIYEH BROS INC Facility ID: 26-90-0182 Cleanup Complete: 06/01/1990	***1516 SE DIVISION ST***	***NE 1/4 - 1/2 (0.266 mi.)***	***AT187***	***582***
BORTIN, MICHEAL & JO Facility ID: 26-18-1212	***1618 SE CLINTON ST***	***ENE 1/4 - 1/2 (0.266 mi.)***	***AM189***	***584***
CASSON, KATHLEEN	***3416 SE 9TH AVE***	***SSW 1/4 - 1/2 (0.266 mi.)***	***AP190***	***585***

Facility ID: 26-21-0773 Cleanup Complete: 09/07/2023				
CARDOZA, RICK & KATH Facility ID: 26-00-6385 Cleanup Complete: 05/29/2001	***1605 SE CLINTON ST***	***ENE 1/4 - 1/2 (0.267 mi.)***	***AM191***	***586***
NW TRUCK REPAIR Facility ID: 26-97-0051 Cleanup Complete: 05/09/1997	***2637 SE 6TH AVE***	***WNW 1/4 - 1/2 (0.270 mi.)***	***AU193***	***588***
DOREEN WATSON Facility ID: 26-03-0260 Cleanup Complete: 04/03/2003	***1437 SE DIVISION ST***	***NE 1/4 - 1/2 (0.270 mi.)***	***AV194***	***589***
SATO, JOSEPH Facility ID: 26-21-0929 Cleanup Complete: 06/15/2022	***1306 SE HAIG ST***	***SSE 1/4 - 1/2 (0.272 mi.)***	***AR195***	***590***
HULTINE, JACKIE Facility ID: 26-19-0600 Cleanup Complete: 12/13/2019	***3430 SE 10TH AVE***	***S 1/4 - 1/2 (0.274 mi.)***	***AW196***	***590***
KENNEDY, MERRY Facility ID: 26-13-0049 Cleanup Complete: 06/21/2013	***3428 SE 9TH AVE***	***SSW 1/4 - 1/2 (0.274 mi.)***	***AP197***	***591***
BRUCE, JUNE Facility ID: 26-05-0558 Cleanup Complete: 05/26/2005	***1445 SE DIVISION ST***	***NE 1/4 - 1/2 (0.276 mi.)***	***AT198***	***592***
MILLER, ROB Facility ID: 26-08-0639 Cleanup Complete: 09/08/2008	***2616 SE 16TH AVE***	***ENE 1/4 - 1/2 (0.276 mi.)***	***AX199***	***592***
JUANITA SIMS ESTATE Facility ID: 26-08-1521 Cleanup Complete: 04/13/2009	***1630 SE CLINTON ST***	***ENE 1/4 - 1/2 (0.278 mi.)***	***AM200***	***593***
STANDARD ELECTRIC ME Facility ID: 26-13-0847 Cleanup Complete: 08/25/2014	815-835 SE DIVISION	NNW 1/4 - 1/2 (0.278 mi.)	AY202	595
SULLIVAN, DAMON Facility ID: 26-17-1236 Cleanup Complete: 01/29/2020	***3365 SE 15TH AVE***	***SE 1/4 - 1/2 (0.280 mi.)***	***AN203***	***595***
HENKE, CHRIS Facility ID: 26-00-6496 Cleanup Complete: 04/05/2001	***1324 SE HAIG ST***	***SSE 1/4 - 1/2 (0.281 mi.)***	***AR204***	***596***
PUGLIESE TRUST Facility ID: 26-19-0052 Cleanup Complete: 10/31/2019	***3440 SE 10TH AVE***	***S 1/4 - 1/2 (0.282 mi.)***	***AW205***	***596***
DONEKER, ROBERT Facility ID: 26-10-0037 Cleanup Complete: 02/03/2010	***2332 SE 11TH AVE***	***N 1/4 - 1/2 (0.283 mi.)***	***AZ206***	***597***
MARIANI-MOFFIT, ROBI Facility ID: 26-04-1588 Cleanup Complete: 01/11/2005	***2403 SE ELLIOTT AVE***	***NNE 1/4 - 1/2 (0.287 mi.)***	***BA207***	***598***
DAINES, DAVID & ROBI Facility ID: 26-19-1105	***2532 SE 16TH AVE***	***NE 1/4 - 1/2 (0.291 mi.)***	***AX208***	***599***

Cleanup Complete: 01/02/2020				
HICKS, B HOT	***1525 SE PERSHING ST***	***SE 1/4 - 1/2 (0.291 mi.)***	***BB209***	***599***
Facility ID: 26-94-5183				
Cleanup Complete: 11/29/2007				
HSBC BANK USA	***1435 SE HAIG ST***	***SE 1/4 - 1/2 (0.293 mi.)***	***BC210***	***600***
Facility ID: 26-11-0415				
Cleanup Complete: 12/09/2011				
MARSTEN, D HOT	***3024 SE 17TH AVE***	***E 1/4 - 1/2 (0.293 mi.)***	***BD211***	***601***
Facility ID: 26-98-1123				
Facility ID: 26-98-0619				
SHMILENKO, MICHAEL	***3321 SE 16TH AVE***	***SE 1/4 - 1/2 (0.294 mi.)***	***BB212***	***602***
Facility ID: 26-19-0335				
Cleanup Complete: 12/30/2019				
DAVIS, BARBARA	***1517 SE DIVISION ST***	***NE 1/4 - 1/2 (0.294 mi.)***	***AT213***	***603***
Facility ID: 26-04-0255				
Cleanup Complete: 07/21/2004				
INTERSTATE MECHANICA	***2609 SE 6TH AVE***	***WNW 1/4 - 1/2 (0.295 mi.)***	***AU214***	***603***
Facility ID: 26-90-0473				
Cleanup Complete: 06/24/1996				
BUCKLEY, ROBERT	***2625 SE 17TH AVE***	***ENE 1/4 - 1/2 (0.295 mi.)***	***AX216***	***606***
Facility ID: 26-18-0625				
Cleanup Complete: 09/26/2018				
AMATO RENTALS PROPER	***2315 SE 12TH AVE***	***N 1/4 - 1/2 (0.296 mi.)***	***AZ217***	***606***
Facility ID: 26-21-0847				
Cleanup Complete: 12/22/2023				
GULL INDUSTRIES, INC	***2831 SE GRAND***	***W 1/4 - 1/2 (0.296 mi.)***	***BE219***	***608***
Facility ID: 26-02-1518				
Cleanup Complete: 12/05/2005				
MACDONALD & BOGGS	***2522 SE 16TH AVE***	***NE 1/4 - 1/2 (0.297 mi.)***	***AX220***	***614***
Facility ID: 26-07-0365				
Cleanup Complete: 07/12/2007				
EBERHART, RICHARD	***3441 SE 9TH AVE***	***SSW 1/4 - 1/2 (0.298 mi.)***	***BF221***	***615***
Facility ID: 26-22-0842				
GARRICK	***1323 SE RHINE ST***	***SSE 1/4 - 1/2 (0.300 mi.)***	***BG223***	***619***
Facility ID: 26-03-0250				
Cleanup Complete: 06/10/2003				
HICKS, H HOT	***1537 SE PERSHING***	***SE 1/4 - 1/2 (0.300 mi.)***	***BB224***	***619***
Facility ID: 26-96-0639				
Cleanup Complete: 06/22/2010				
LOUIE, LARRY	***2290 SE SPRUCE AVE***	***NNE 1/4 - 1/2 (0.302 mi.)***	***BA225***	***620***
Facility ID: 26-20-0658				
GENERAL THREADED PRO	***2318 SE 10TH***	***N 1/4 - 1/2 (0.303 mi.)***	***AZ227***	***623***
Facility ID: 26-90-0326				
Cleanup Complete: 11/25/1991				
LEE, MYRON	***1508 SE HICKORY ST***	***NE 1/4 - 1/2 (0.303 mi.)***	***AV228***	***623***
Facility ID: 26-11-0353				
Cleanup Complete: 09/27/2011				
SHAW, HARRY	***3416 SE 14TH AVE***	***SSE 1/4 - 1/2 (0.304 mi.)***	***BC229***	***624***
Facility ID: 26-02-0655				

Cleanup Complete: 10/15/2002				
INTRINSIC HOMES, LLC Facility ID: 26-18-0988 Cleanup Complete: 08/31/2018	***1723 SE WOODWARD ST***	***E 1/4 - 1/2 (0.305 mi.)***	***AS230***	***625***
NEGEN, CLARK & JENNI Facility ID: 26-05-1380 Facility ID: 26-01-6070 Cleanup Complete: 07/11/2005 Cleanup Complete: 09/05/2001	***1533 SE DIVISION ST***	***NE 1/4 - 1/2 (0.305 mi.)***	***AT231***	***625***
REES, JUDITH Facility ID: 26-07-0646 Cleanup Complete: 09/05/2007	1028 SE SHERMAN ST	N 1/4 - 1/2 (0.306 mi.)	AZ233	627
WALKER, SCOTT & JANE Facility ID: 26-04-1734	***3449 SE 9TH AVE***	***SSW 1/4 - 1/2 (0.306 mi.)***	***BF234***	***628***
INKSTER/TRIMET Facility ID: 26-12-0305 Cleanup Complete: 04/24/2013	3302 SE 16TH AVE	ESE 1/4 - 1/2 (0.307 mi.)	BH235	628
AVA WILLIAMS ESTATE Facility ID: 26-03-2165 Cleanup Complete: 12/24/2003	***2282 SE SPRUCE AVE***	***NNE 1/4 - 1/2 (0.309 mi.)***	***BA237***	***630***
COUGHLIN, BARBARA Facility ID: 26-02-1044 Cleanup Complete: 10/24/2003	***3355 SE 16TH AVE***	***SE 1/4 - 1/2 (0.310 mi.)***	***BB238***	***630***
CRONK, MIKE & JANNA Facility ID: 26-00-6348 Cleanup Complete: 01/16/2001	***3426 SE 14TH***	***SSE 1/4 - 1/2 (0.310 mi.)***	***BG239***	***631***
EVERGREEN EQUITY HOL Facility ID: 26-15-1766 Cleanup Complete: 12/29/2016	***3514 SE 10TH AVE***	***S 1/4 - 1/2 (0.311 mi.)***	***AW240***	***632***
CUTLER, BRIAN Facility ID: 26-03-1098	***3506 SE 9TH AVE***	***SSW 1/4 - 1/2 (0.312 mi.)***	***BF241***	***632***
DAVE BATEMAN Facility ID: 26-02-1191 Cleanup Complete: 08/08/2003	***3025 SE 18TH AVENUE***	***E 1/4 - 1/2 (0.315 mi.)***	***BD244***	***636***
JACKSON, CHARLES Facility ID: 26-02-0376 Cleanup Complete: 12/26/2002	***3502 SE 13TH AVE***	***SSE 1/4 - 1/2 (0.315 mi.)***	***BG245***	***637***
ZARLING Facility ID: 26-03-0733 Cleanup Complete: 10/18/2003	***2276 SE SPRUCE AVE***	***NNE 1/4 - 1/2 (0.316 mi.)***	***BA246***	***637***
GILL, CHARLES Facility ID: 26-12-1372 Cleanup Complete: 09/22/2016	***2831 SE 18TH AVE***	***E 1/4 - 1/2 (0.316 mi.)***	***BJ247***	***638***
SNOW, K HOT Facility ID: 26-97-0722 Cleanup Complete: 08/24/1998	3035 SE 18TH	ESE 1/4 - 1/2 (0.317 mi.)	BD249	639
WICK, R HOT Facility ID: 26-94-5072 Cleanup Complete: 06/27/2019	2616 SE 17	ENE 1/4 - 1/2 (0.320 mi.)	BL252	643
WEAVERLI, TON	***3520 SE 10TH AVE***	***S 1/4 - 1/2 (0.320 mi.)***	***BM253***	***643***

Facility ID: 26-05-2081 Cleanup Complete: 01/04/2006				
SATCHELL, KIMBERLY A Facility ID: 26-16-1249 Cleanup Complete: 11/24/2021	***3521 SE 10TH AVE***	***SSW 1/4 - 1/2 (0.321 mi.)***	***BM254***	***644***
ODOT Facility ID: 26-06-2200 Cleanup Complete: 05/23/2007	***2727 SE GRAND AVE***	***WNW 1/4 - 1/2 (0.321 mi.)***	***BN255***	***645***
CONEDERA FAMILY TRUS Facility ID: 26-19-0347 Cleanup Complete: 11/12/2019	***2266 SE SPRUCE AVE***	***NNE 1/4 - 1/2 (0.321 mi.)***	***BA256***	***646***
FISHER, STEPHEN Facility ID: 26-05-1057	***2511 SE 17TH AVE***	***NE 1/4 - 1/2 (0.322 mi.)***	***257***	***646***
SIEGEL & WILSON Facility ID: 26-17-0736 Cleanup Complete: 11/15/2017	***2305 SE ELLIOTT AVE***	***NNE 1/4 - 1/2 (0.322 mi.)***	***BA258***	***647***
TRETTIN, ERIC Facility ID: 26-21-0143 Cleanup Complete: 05/24/2022	***2723 SE 18TH AVE***	***ENE 1/4 - 1/2 (0.323 mi.)***	***BP261***	***653***
KRUEGER, TRACEY Facility ID: 26-05-1507 Cleanup Complete: 09/27/2005	***3511 SE 9TH AVE***	***SSW 1/4 - 1/2 (0.325 mi.)***	***BF262***	***653***
DEVANEY, ROSETTA Facility ID: 26-00-6520 Cleanup Complete: 01/29/2001	***2260 SE SPRUCE AVE***	***NNE 1/4 - 1/2 (0.328 mi.)***	***BA264***	***655***
OLSON, E HOT Facility ID: 26-98-0427 Cleanup Complete: 02/19/1999	***1552 SE HICKORY ST***	***NE 1/4 - 1/2 (0.329 mi.)***	***BR265***	***655***
BURKE, DENNIS Facility ID: 26-00-6145 Cleanup Complete: 12/20/2002	***1734 SE CLINTON ST***	***ENE 1/4 - 1/2 (0.331 mi.)***	***BP266***	***656***
SPERBER, DIANA Facility ID: 26-00-6495 Cleanup Complete: 10/16/2001	***2936 SE 18TH AVE***	***E 1/4 - 1/2 (0.337 mi.)***	***BS267***	***657***
MERKER, HERBERT Facility ID: 26-18-0551 Cleanup Complete: 12/13/2019	***2824 SE 18TH AVE***	***E 1/4 - 1/2 (0.338 mi.)***	***BJ268***	***658***
FERGUSON, LINDA Facility ID: 26-02-0754 Cleanup Complete: 09/10/2003	***3374 SE 16TH AVE***	***SE 1/4 - 1/2 (0.339 mi.)***	***BT269***	***658***
STONE CENTER Facility ID: 26-06-1418 Cleanup Complete: 09/27/2006	***2603 SE GRAND AVE***	***WNW 1/4 - 1/2 (0.340 mi.)***	***BN271***	***660***
HOOD, GARRY Facility ID: 26-08-1076 Cleanup Complete: 08/27/2008	***2615 SE 18TH AVE***	***ENE 1/4 - 1/2 (0.340 mi.)***	***BL272***	***660***
CELESTINE, JAMES Facility ID: 26-09-0580	***1533 SE HICKORY ST***	***NE 1/4 - 1/2 (0.341 mi.)***	***BR273***	***661***
ROBBEN OIL COMPANY	***2300 SE 7TH AVE***	***NNW 1/4 - 1/2 (0.341 mi.)***	***BU275***	***664***

Facility ID: 26-91-0189
Facility ID: 26-01-8554
Cleanup Complete: 07/02/1996
Cleanup Complete: 03/19/2002

PHELAN, RAYMOND	***2231 SE ELLIOTT AVE***	***NNE 1/4 - 1/2 (0.344 mi.)***	***BV276***	***665***
Facility ID: 26-16-1035 Cleanup Complete: 03/02/2018				
JAY TINKER	***3434 SE 15TH AVE***	***SE 1/4 - 1/2 (0.345 mi.)***	***BW278***	***666***
Facility ID: 26-03-0345 Cleanup Complete: 07/10/2003				
MCILHENNY, JENNIFER	***2605 SE 18TH AVE***	***ENE 1/4 - 1/2 (0.346 mi.)***	***BL280***	***668***
Facility ID: 26-03-0711 Cleanup Complete: 08/08/2003				
RIESTERER, SHARON	***3603-3605 SE 9TH AVE***	***SSW 1/4 - 1/2 (0.349 mi.)***	***BX281***	***671***
Facility ID: 26-14-0402 Cleanup Complete: 09/30/2014				
LOPAKKA, KRISTINA	***3511 SE 8TH AVE***	***SSW 1/4 - 1/2 (0.350 mi.)***	***282***	***672***
Facility ID: 26-14-0391 Cleanup Complete: 12/08/2014				
FISHER, REX	***1549 SE HICKORY ST***	***NE 1/4 - 1/2 (0.352 mi.)***	***BR283***	***673***
Facility ID: 26-05-2498 Cleanup Complete: 03/14/2006				
ALLEN, WALTER	***1035 SE RHONE ST***	***S 1/4 - 1/2 (0.353 mi.)***	***BM284***	***673***
Facility ID: 26-04-0021 Cleanup Complete: 05/04/2005				
THE CORNICE GROUP	***3425 SE 16TH AVE***	***SE 1/4 - 1/2 (0.356 mi.)***	***BW286***	***675***
Facility ID: 26-07-0884 Cleanup Complete: 12/04/2007				
PADGETT, MARK	***3515 SE 15TH AVE***	***SSE 1/4 - 1/2 (0.358 mi.)***	***BW287***	***676***
Facility ID: 26-03-0766 Cleanup Complete: 08/19/2003				
GORRETTA, D HOT	***2905 SE 19TH***	***E 1/4 - 1/2 (0.359 mi.)***	***BS288***	***676***
Facility ID: 26-97-0402 Cleanup Complete: 09/26/2019				
ALTERMAN, PENELOPE	***3613-3615 SE 9TH AVE***	***SSW 1/4 - 1/2 (0.359 mi.)***	***BX289***	***677***
Facility ID: 26-00-0843 Cleanup Complete: 08/23/2000				
ALTERMAN	***3615 SE 9TH AVE***	***SSW 1/4 - 1/2 (0.359 mi.)***	***BX290***	***678***
Facility ID: 26-00-0816 Cleanup Complete: 08/06/2019				
JONES, KENNETH	***1535 SE RHINE ST***	***SE 1/4 - 1/2 (0.362 mi.)***	***BW292***	***679***
Facility ID: 26-18-0648 Cleanup Complete: 12/28/2018				
ROUNSEVILLE, ROBERT	2220 SE SPRUCE AVE	NNE 1/4 - 1/2 (0.363 mi.)	BV294	681
Facility ID: 26-06-0499				
DUPLEXES LLC	***3009 SE 19TH AVE***	***E 1/4 - 1/2 (0.365 mi.)***	***BS295***	***681***
Facility ID: 26-15-0238 Cleanup Complete: 06/23/2015				
CHANDLER AND NEWVILL	***3023 SE 19TH AVE***	***E 1/4 - 1/2 (0.365 mi.)***	***BS296***	***682***

Facility ID: 26-15-1298 Cleanup Complete: 12/15/2015				
CAREY, ANGELA Facility ID: 26-06-0540 Cleanup Complete: 06/30/2006	***3414 SE 16TH AVE***	***SE 1/4 - 1/2 (0.365 mi.)***	***BT297***	***682***
RISBERG'S TRUCKLINE Facility ID: 26-93-0202 Cleanup Complete: 07/12/2004	2505 SE GRAND AVE	WNW 1/4 - 1/2 (0.367 mi.)	BY299	685
HABERLOCK,TIM Facility ID: 26-03-0790 Cleanup Complete: 10/24/2003	***3623 SE 9TH AVE***	***SSW 1/4 - 1/2 (0.367 mi.)***	***BX300***	***685***
HUGHES, GIDEAN Facility ID: 26-18-1371 Cleanup Complete: 09/26/2019	***1741 SE FRANKLIN ST***	***ESE 1/4 - 1/2 (0.367 mi.)***	***BZ301***	***686***
MENEGAS, CAROLYN Facility ID: 26-05-0415 Cleanup Complete: 11/10/2020	***3607-3609 SE 8TH AVE***	***SSW 1/4 - 1/2 (0.368 mi.)***	***BX302***	***686***
2737 PARTNERS LLC Facility ID: 26-21-0819 Cleanup Complete: 03/29/2022	***2737 SE 19TH AVE***	***ENE 1/4 - 1/2 (0.369 mi.)***	***CA303***	***687***
METRO HOUSING Facility ID: 26-05-1602 Cleanup Complete: 09/27/2005	***1425 SE LAFAYETTE ST***	***SSE 1/4 - 1/2 (0.369 mi.)***	***CB304***	***688***
BARRETT, SEAN & EILE Facility ID: 26-20-0473 Cleanup Complete: 08/26/2020	***1320 SE BIRCH ST***	***NNE 1/4 - 1/2 (0.370 mi.)***	***BV305***	***689***
BOKOSKE, DOUGLAS Facility ID: 26-06-0309 Cleanup Complete: 05/11/2006	***3702 SE 10TH AVE***	***S 1/4 - 1/2 (0.372 mi.)***	***CC306***	***689***
HANNIG, JR Facility ID: 26-02-0630 Cleanup Complete: 01/14/2003	***1435 SE LAFAYETTE***	***SSE 1/4 - 1/2 (0.373 mi.)***	***CB308***	***691***
LEYBOLD,TED Facility ID: 26-03-0962 Cleanup Complete: 05/19/2003	***1413 SE BIRCH AVE***	***NNE 1/4 - 1/2 (0.376 mi.)***	***CE309***	***691***
KOPPEN, ED Facility ID: 26-04-2338 Cleanup Complete: 02/23/2021	***3505 SE 16TH AVE***	***SE 1/4 - 1/2 (0.377 mi.)***	***BW311***	***693***
KELNER, DAN Facility ID: 26-04-0604 Cleanup Complete: 06/26/2006	***2314 SE 16TH AVE***	***NE 1/4 - 1/2 (0.377 mi.)***	***CF312***	***694***
KING, CAROLYN Facility ID: 26-99-1096 Cleanup Complete: 05/24/2010	***1403 SE BIRCH***	***NNE 1/4 - 1/2 (0.377 mi.)***	***CE313***	***694***
BUDDHIST PRIORY Facility ID: 26-11-1144 Cleanup Complete: 05/07/2012	***3642 SE MILWAUKIE AV***	***S 1/4 - 1/2 (0.379 mi.)***	***CG314***	***695***
TAIT PLANT Facility ID: 26-20-0959	***2611 SE 4TH AVE***	***WNW 1/4 - 1/2 (0.379 mi.)***	***CH315***	***696***

Facility ID: 26-01-0065 Cleanup Complete: 11/10/2016				
NELSON, JOE Facility ID: 26-08-0093 Cleanup Complete: 10/31/2008	***1621 SE HICKORY ST***	***NE 1/4 - 1/2 (0.382 mi.)***	***CF317***	***720***
EXLEY TRUCKING Facility ID: 26-88-0089 Cleanup Complete: 01/09/1989	2204 SE EIGHTH	NNW 1/4 - 1/2 (0.383 mi.)	CI318	721
REACH DEVELOPMENT PR Facility ID: 26-02-0254	***2522 SE 18TH***	***ENE 1/4 - 1/2 (0.383 mi.)***	***CJ320***	***722***
REACH COMMISSION DEV Facility ID: 26-97-0030 Cleanup Complete: 10/04/2011	***2534 SE 18TH AVE***	***ENE 1/4 - 1/2 (0.383 mi.)***	***CJ321***	***723***
GOODWIN LIVING TRUST Facility ID: 26-10-0409 Cleanup Complete: 10/18/2010	***925 SE GRANT ST***	***N 1/4 - 1/2 (0.383 mi.)***	***CK322***	***724***
FEDERAL NATIONAL MTG Facility ID: 26-11-0060 Cleanup Complete: 09/12/2011	***1505 SE LAFAYETTE ST***	***SSE 1/4 - 1/2 (0.383 mi.)***	***CB323***	***724***
SAHLI, KATHLEEN Facility ID: 26-01-5607 Cleanup Complete: 02/07/2025	1903 SE BROOKLYN	E 1/4 - 1/2 (0.384 mi.)	CL324	725
ANTONEVICH, SONDRA Facility ID: 26-12-0337 Cleanup Complete: 07/30/2012	***1349 SE BIRCH ST***	***NNE 1/4 - 1/2 (0.384 mi.)***	***BV326***	***726***
MORRELL, CONNIE Facility ID: 26-08-0338 Cleanup Complete: 06/21/2010	***3628 SE 13TH AVE***	***SSE 1/4 - 1/2 (0.385 mi.)***	***328***	***727***
KLINGFORTH, RICHARD Facility ID: 26-00-5162 Cleanup Complete: 07/18/2000	***3711 SE 10TH AVE***	***S 1/4 - 1/2 (0.386 mi.)***	***CC329***	***728***
SKORO MILAN AND ROSA Facility ID: 26-16-0917 Cleanup Complete: 05/05/2017	***1804 SE FRANKLIN ST***	***ESE 1/4 - 1/2 (0.389 mi.)***	***BZ332***	***730***
SALERNO, GLORIA Facility ID: 26-17-0350 Cleanup Complete: 04/18/2018	***3723 SE 11TH AVE***	***S 1/4 - 1/2 (0.391 mi.)***	***CC333***	***731***
MITCHOFF,MICHAEL Facility ID: 26-00-6442 Cleanup Complete: 04/11/2006	***826/828 SE RHONE ST***	***SSW 1/4 - 1/2 (0.393 mi.)***	***BX334***	***732***
ORTH, CHARLEY Facility ID: 26-00-5666 Cleanup Complete: 08/15/2001	***3726 SE 10TH AVE***	***S 1/4 - 1/2 (0.393 mi.)***	***CC335***	***732***
ANN C AUGUSTYN TRUST Facility ID: 26-21-0968 Cleanup Complete: 03/29/2022	***1635 SE HICKORY ST***	***NE 1/4 - 1/2 (0.393 mi.)***	***CF336***	***733***
FOGLEMAN/WALKER Facility ID: 26-10-0286 Cleanup Complete: 07/02/2010	***3723 SE 10TH AVE***	***S 1/4 - 1/2 (0.396 mi.)***	***CC338***	***735***
FMR WEBFOOT BUILDING	***1847 SE CLINTON ST***	***ENE 1/4 - 1/2 (0.396 mi.)***	***CN339***	***735***

Facility ID: 26-09-1015 Cleanup Complete: 11/16/2009				
SUNNYMOT LLC Facility ID: 26-17-0346 Cleanup Complete: 07/19/2017	***2124 SE ELLIOTT AVE***	***NNE 1/4 - 1/2 (0.396 mi.)***	***CE340***	***736***
GOSSEN, CANDACE Facility ID: 26-11-0164 Cleanup Complete: 08/15/2011	***2323 SE TAMARACK AVE***	***NE 1/4 - 1/2 (0.399 mi.)***	***CF341***	***737***
COLUMBIA CORRUGATED Facility ID: 26-93-6063	***444 SE CARUTHERS ST***	***NW 1/4 - 1/2 (0.401 mi.)***	***CO342***	***737***
WOODWARD, BILL Facility ID: 26-21-0268 Cleanup Complete: 12/02/2021	***3535 SE 16TH AVE***	***SE 1/4 - 1/2 (0.401 mi.)***	***CP344***	***741***
WVR HOMES, LLC Facility ID: 26-20-0049 Cleanup Complete: 04/17/2020	***3705 SE 13TH AVE***	***SSE 1/4 - 1/2 (0.402 mi.)***	***CG346***	***746***
BALZER PACIFIC EQUIP Facility ID: 26-03-0053 Cleanup Complete: 05/08/2003	***2136 SE 8TH AVE***	***NNW 1/4 - 1/2 (0.403 mi.)***	***CI349***	***748***
TUCKER, WILL Facility ID: 26-09-1260 Cleanup Complete: 01/26/2010	***3737 SE 11TH AVE***	***S 1/4 - 1/2 (0.404 mi.)***	***CC350***	***749***
LIM'S REFRIGERATION Facility ID: 26-10-0511 Cleanup Complete: 12/15/2011	***930 SE LINCOLN ST***	***N 1/4 - 1/2 (0.404 mi.)***	***CK351***	***749***
LAMB, ALEX Facility ID: 26-16-0228 Cleanup Complete: 04/04/2016	3735 SE MILWAUKIE AV	S 1/4 - 1/2 (0.404 mi.)	CG353	752
GUIMONT, MARLEAH Facility ID: 26-03-0380 Cleanup Complete: 04/01/2003	***3740 SE 10TH AVE***	***S 1/4 - 1/2 (0.405 mi.)***	***CC355***	***753***
PLYMALE, ISABELLE Facility ID: 26-00-5784 Cleanup Complete: 11/28/2000	***3524 SE 16TH AVE***	***SE 1/4 - 1/2 (0.408 mi.)***	***CP357***	***759***
ZENGER, ARNOLD Facility ID: 26-03-2090	***1925 SE TAGGART ST***	***E 1/4 - 1/2 (0.409 mi.)***	***CA358***	***760***
RUSS, ERIC & ROGER Facility ID: 26-24-0461 Cleanup Complete: 11/19/2024	***2117 SE ORANGE AVE***	***NNE 1/4 - 1/2 (0.412 mi.)***	***CQ359***	***761***
CHAPIN, RICHARD & CO Facility ID: 26-12-0598 Cleanup Complete: 11/26/2012	***2104 SE ELLIOTT AVE***	***NNE 1/4 - 1/2 (0.414 mi.)***	***CE360***	***761***
THOMPSON, MICHAEL Facility ID: 26-16-0288 Cleanup Complete: 11/02/2016	***3534 SE 16TH AVE***	***SE 1/4 - 1/2 (0.415 mi.)***	***CP361***	***762***
LICAYCAY, WINNIE Facility ID: 26-10-0599 Cleanup Complete: 12/09/2010	***2058 SE SPRUCE AVE***	***NNE 1/4 - 1/2 (0.419 mi.)***	***CR362***	***763***
KOHR, ERIKA	***1934 SE CLINTON ST***	***ENE 1/4 - 1/2 (0.421 mi.)***	***363***	***763***

Facility ID: 26-00-5285 Cleanup Complete: 11/20/2000				
MOE, WILLIAM Facility ID: 26-12-1240 Cleanup Complete: 07/31/2013	***1927 SE CLINTON ST***	***ENE 1/4 - 1/2 (0.422 mi.)***	***CN364***	***764***
MCCALL HEATING CO - Facility ID: 26-88-0048 Cleanup Complete: 06/28/2005	***1935 SE POWELL BLVD***	***ESE 1/4 - 1/2 (0.424 mi.)***	***CS366***	***766***
FINUCANE, CHERYL Facility ID: 26-02-0874 Cleanup Complete: 12/26/2002	***2340 SE TAMARACK AVE***	***NE 1/4 - 1/2 (0.424 mi.)***	***CT367***	***766***
HENZEL, BEN Facility ID: 26-08-0473 Cleanup Complete: 08/12/2008	***2058 SE ELLIOTT AVE***	***NNE 1/4 - 1/2 (0.424 mi.)***	***CQ368***	***767***
PALODICHUK, MARK Facility ID: 26-06-1416	***2324 SE TAMARACK AVE***	***NE 1/4 - 1/2 (0.425 mi.)***	***CT369***	***768***
REINKE, JOHN Facility ID: 26-01-5716	***3756 SE 9TH AVE***	***SSW 1/4 - 1/2 (0.426 mi.)***	***CU371***	***769***
SEMPREVIVO, KAREN Facility ID: 26-05-1068 Cleanup Complete: 08/19/2005	***2422 SE TAMARACK AVE***	***NE 1/4 - 1/2 (0.426 mi.)***	***CT372***	***770***
KLEBL, N HOT Facility ID: 26-97-0928	***3748 SE 8TH AVE***	***SSW 1/4 - 1/2 (0.429 mi.)***	***375***	***772***
NEW SEASONS II Facility ID: 26-04-1074 Facility ID: 26-04-0057 Cleanup Complete: 08/25/2005 Cleanup Complete: 04/12/2004	***1924-1926 SE DIVISIO***	***ENE 1/4 - 1/2 (0.430 mi.)***	***CV376***	***773***
RISBERG S TRUCK LINE Facility ID: 26-94-0058 Cleanup Complete: 04/07/1996	***2339 SE GRAND AVE***	***NW 1/4 - 1/2 (0.430 mi.)***	***CO377***	***774***
DOERFLER, JOHN Facility ID: 26-04-0931 Cleanup Complete: 01/12/2005	***3767 SE 10TH AVE***	***S 1/4 - 1/2 (0.434 mi.)***	***CU382***	***787***
ROUNSEVELLE, ROGER Facility ID: 26-05-2347	***3606 SE 16TH AVE***	***SE 1/4 - 1/2 (0.434 mi.)***	***CP383***	***787***
MACLEAN, HOLLIS Facility ID: 26-15-0134 Facility ID: 26-01-6126 Cleanup Complete: 07/13/2015 Cleanup Complete: 07/19/2001	***2926 SE 20TH***	***E 1/4 - 1/2 (0.435 mi.)***	***CZ386***	***789***
PRITCHARD, MONIQUE Facility ID: 26-13-1332 Cleanup Complete: 07/21/2014	***2136 SE TAMARACK ST***	***NE 1/4 - 1/2 (0.436 mi.)***	***DA387***	***791***
GORDNER, EVELYN Facility ID: 26-08-0400 Cleanup Complete: 11/17/2008	***2126 SE TAMARACK AVE***	***NE 1/4 - 1/2 (0.438 mi.)***	***DA388***	***791***
DAUM, ELAINE Facility ID: 26-01-5615	***2814 SE 20TH AVE***	***E 1/4 - 1/2 (0.438 mi.)***	***DB389***	***792***

Cleanup Complete: 07/10/2001

CURRAN, R HOT Facility ID: 26-96-0523 Cleanup Complete: 03/14/2001	***2040 SE ELLIOT AVE***	***NNE 1/4 - 1/2 (0.438 mi.)***	***CQ390***	***793***
ANNEN, MARK Facility ID: 26-04-0507 Cleanup Complete: 10/23/2007	***3778 SE 10TH AVE***	***S 1/4 - 1/2 (0.439 mi.)***	***DC391***	***793***
DAVIS, CARL Facility ID: 26-06-1460 Cleanup Complete: 12/05/2006	***2110 SE TAMARACK ST***	***NE 1/4 - 1/2 (0.440 mi.)***	***CQ392***	***794***
ELIX, DON Facility ID: 26-08-0180 Cleanup Complete: 04/10/2018	***1917 SE DIVISION ST***	***ENE 1/4 - 1/2 (0.441 mi.)***	***CV393***	***795***
MITCHOFF, MICHAEL T. Facility ID: 26-15-1241 Cleanup Complete: 09/14/2016	***3763 SE 9TH AVE***	***SSW 1/4 - 1/2 (0.441 mi.)***	***CU394***	***796***
NETGZER TRUST Facility ID: 26-05-2580 Cleanup Complete: 01/13/2006	***1721 SE LAVENDER ST***	***NE 1/4 - 1/2 (0.442 mi.)***	***DA395***	***796***
GALEN L FRIGHT LIVIN Facility ID: 26-24-0554	***3104 SE 20TH AVE***	***ESE 1/4 - 1/2 (0.442 mi.)***	***CS396***	***797***
KUNOWSKI, HENRY Facility ID: 26-25-0220	***2036 SE SPRUCE AVE***	***NNE 1/4 - 1/2 (0.443 mi.)***	***CR397***	***798***
IRWIN, JOHN Facility ID: 26-02-0270 Cleanup Complete: 11/26/2002	***2104 SE TAMARACK AVE***	***NE 1/4 - 1/2 (0.444 mi.)***	***CQ399***	***799***
EIGHMEY, GEORGE Facility ID: 26-14-0192 Cleanup Complete: 10/06/2014	***2043-2047 SE 16TH AV***	***NNE 1/4 - 1/2 (0.444 mi.)***	***CQ400***	***800***
COOKSIE, JIM & CLAUD Facility ID: 26-13-0251	***3114 SE 20TH AVE # 1***	***ESE 1/4 - 1/2 (0.445 mi.)***	***CS403***	***809***
DIONNE, DANIEL Facility ID: 26-07-1770 Cleanup Complete: 02/05/2008	***3715 SE 15TH AVE***	***SSE 1/4 - 1/2 (0.446 mi.)***	***DD404***	***810***
DINDIA, JOANNE & DON Facility ID: 26-25-0106 Cleanup Complete: 04/04/2025	***2205 SE LADD AVE***	***NE 1/4 - 1/2 (0.447 mi.)***	***CT405***	***810***
SCARINO, SHIRLEY Facility ID: 26-18-0684 Cleanup Complete: 12/17/2018	***931 SE BUSH ST***	***S 1/4 - 1/2 (0.451 mi.)***	***CU407***	***839***
ESTATE OF AQUILLA BY Facility ID: 26-04-2308 Cleanup Complete: 07/11/2007	***2024 SE WOODWARD ST***	***E 1/4 - 1/2 (0.452 mi.)***	***CZ408***	***839***
LOGOSZ, RICHARD Facility ID: 26-06-0172 Cleanup Complete: 06/06/2006	***1411 SE BUSH ST***	***SSE 1/4 - 1/2 (0.452 mi.)***	***DD409***	***840***
DICKERSON, DENNY Facility ID: 26-02-0885 Cleanup Complete: 04/22/2005	***2050 SE 16TH***	***NE 1/4 - 1/2 (0.454 mi.)***	***CQ411***	***841***
FISKUM, PAUL	***3716 SE 15TH AVE***	***SSE 1/4 - 1/2 (0.457 mi.)***	***DD413***	***849***

Facility ID: 26-21-0010 Cleanup Complete: 09/30/2021				
BOB NAGEL DIST CO IN Facility ID: 26-88-0125 Cleanup Complete: 10/06/2003	***2101 SE 7TH AVE***	***NNW 1/4 - 1/2 (0.457 mi.)***	***DE415***	***851***
STRUCTURE REDEVELOPM Facility ID: 26-18-0384 Cleanup Complete: 06/13/2018	***2020 SE IVON ST***	***ENE 1/4 - 1/2 (0.457 mi.)***	***DF416***	***852***
HUDDLESTON, MR. CHAR Facility ID: 26-00-0751 Cleanup Complete: 07/28/2000	***2303 SE LADD AVE***	***NE 1/4 - 1/2 (0.457 mi.)***	***CT417***	***853***
SPENCER, ISAAC & LES Facility ID: 26-17-1284 Cleanup Complete: 01/29/2018	***2329 SE LADD AVE***	***NE 1/4 - 1/2 (0.458 mi.)***	***DG418***	***853***
HAP Facility ID: 26-10-1132 Cleanup Complete: 02/22/2011	***821 SE BUSH ST***	***SSW 1/4 - 1/2 (0.458 mi.)***	***CU419***	***854***
MCSWEEN, KENTON Facility ID: 26-22-0224 Cleanup Complete: 07/13/2023	***2313 SE LADD AVE***	***NE 1/4 - 1/2 (0.458 mi.)***	***CT420***	***855***
CAMASE, L HOT Facility ID: 26-98-0584 Cleanup Complete: 07/03/2019	***2405 SE LADD***	***ENE 1/4 - 1/2 (0.459 mi.)***	***DG421***	***855***
MCCREDIE, DIANA Facility ID: 26-00-6560 Cleanup Complete: 01/16/2001	***1609 SE RHONE ST***	***SE 1/4 - 1/2 (0.460 mi.)***	***DH422***	***856***
BRUIHL, CHARLENE Facility ID: 26-10-0201 Cleanup Complete: 05/19/2010	***1334 SE BUSH ST***	***SSE 1/4 - 1/2 (0.460 mi.)***	***DI423***	***857***
EMLAW, JIM Facility ID: 26-02-5900 Cleanup Complete: 07/11/2002	***3019 SE 21ST AVE***	***E 1/4 - 1/2 (0.460 mi.)***	***424***	***858***
LITTLE, MOLLY Facility ID: 26-15-0437 Cleanup Complete: 07/19/2021	***2145 SE LADD AVE***	***NE 1/4 - 1/2 (0.461 mi.)***	***DA425***	***858***
BOWLES, DOROTHY Facility ID: 26-09-0305 Cleanup Complete: 10/21/2009	***3705 SE 16TH AVE***	***SSE 1/4 - 1/2 (0.461 mi.)***	***DH426***	***859***
BECIC, STEVEN & SUSA Facility ID: 26-15-1391 Cleanup Complete: 02/10/2016	***2341 SE LADD AVE***	***NE 1/4 - 1/2 (0.462 mi.)***	***DG427***	***860***
ALT, HILAIRE & SHIRL Facility ID: 26-15-0194	***2815 SE 21ST AVE***	***E 1/4 - 1/2 (0.462 mi.)***	***DB428***	***861***
WEILER, CLINT Facility ID: 26-04-0353 Cleanup Complete: 06/08/2004	***3818 SE 13TH AVE***	***SSE 1/4 - 1/2 (0.463 mi.)***	***DI429***	***862***
SHAKER, LEE Facility ID: 26-20-0395 Cleanup Complete: 01/08/2021	***2129 SE LADD AVE***	***NE 1/4 - 1/2 (0.464 mi.)***	***DA430***	***862***
HALPIN, MR.	***2604 SE 20TH***	***ENE 1/4 - 1/2 (0.464 mi.)***	***DF431***	***863***

Facility ID: 26-05-2253 Facility ID: 26-00-0384 Cleanup Complete: 01/27/2006				
VAL ENTERPRISES LLC Facility ID: 26-14-1571 Cleanup Complete: 01/21/2015	***2010 SE 8TH AVE***	***NNW 1/4 - 1/2 (0.466 mi.)***	***DJ432***	***864***
STETCHER, TIM Facility ID: 26-02-5807 Cleanup Complete: 06/19/2002	2447 SE LADD	ENE 1/4 - 1/2 (0.466 mi.)	CV434	865
OBERLE, GRETCHEN Facility ID: 26-20-0175 Cleanup Complete: 03/04/2021	***3715 SE 16TH AVE***	***SSE 1/4 - 1/2 (0.467 mi.)***	***DH435***	***866***
ROOFERS UNION Facility ID: 26-03-1814 Cleanup Complete: 08/26/2004	***2725 SE 21ST ST***	***E 1/4 - 1/2 (0.467 mi.)***	***DB436***	***866***
KALACRAFT, INC Facility ID: 26-93-0141 Cleanup Complete: 11/08/1994	3600 SE 17TH AVE	SE 1/4 - 1/2 (0.467 mi.)	DK438	869
LEE, PAUL Facility ID: 26-08-1426 Cleanup Complete: 03/03/2009	***3810 SE 11TH AVE***	***S 1/4 - 1/2 (0.469 mi.)***	***439***	***869***
GROCERY MARKET Facility ID: 26-94-0033 Cleanup Complete: 05/27/2015	***1949 SE DIVISION ST***	***ENE 1/4 - 1/2 (0.470 mi.)***	***CV441***	***895***
WATT & KLEIN Facility ID: 26-15-1783 Cleanup Complete: 05/24/2022	***1635 SE RHONE ST***	***SE 1/4 - 1/2 (0.471 mi.)***	***DH443***	***898***
BARBARA BROWN Facility ID: 26-03-1460	***3817 SE 14TH AVE***	***SSE 1/4 - 1/2 (0.471 mi.)***	***DI444***	***899***
JOHNSTON, DONALD Facility ID: 26-11-0100 Cleanup Complete: 07/19/2011	***3805 SE 10TH AVE***	***S 1/4 - 1/2 (0.472 mi.)***	***DC445***	***899***
PORTLAND DEVELPMENT Facility ID: 26-11-1180 Cleanup Complete: 12/17/2012	***2004 SE SPRUCE AVE***	***NNE 1/4 - 1/2 (0.472 mi.)***	***DL446***	***900***
WAGNER, LARRY Facility ID: 26-06-0296 Cleanup Complete: 06/06/2006	***2006 SE ELLIOTT AVE***	***NNE 1/4 - 1/2 (0.473 mi.)***	***DM447***	***901***
VAN LOO FIDUCIARY SE Facility ID: 26-13-1267 Cleanup Complete: 08/13/2014	***2039 SE 7TH AVE***	***NNW 1/4 - 1/2 (0.473 mi.)***	***DE448***	***901***
NELATURY, SUGUNA Facility ID: 26-02-5687 Cleanup Complete: 07/15/2002	***2047 SE LADD AVE***	***NE 1/4 - 1/2 (0.473 mi.)***	***DA449***	***902***
PETERSON, DANIEL Facility ID: 26-14-0975 Cleanup Complete: 02/17/2015	***3725 SE 16TH AVE***	***SSE 1/4 - 1/2 (0.478 mi.)***	***DN450***	***903***
WISSLER, CHARLES Facility ID: 26-11-0739	***2031 SE LADD AVE***	***NE 1/4 - 1/2 (0.478 mi.)***	***451***	***904***

Cleanup Complete: 12/16/2011				
2005 SE 8TH AVE, LLC Facility ID: 26-21-0441 Cleanup Complete: 06/10/2021	2005 SE 8TH AVE	NNW 1/4 - 1/2 (0.478 mi.)	DJ453	905
GEDDES, ELIZABETH Facility ID: 26-10-0416 Cleanup Complete: 08/26/2010	***1979 SE LADD AVE***	***NNE 1/4 - 1/2 (0.479 mi.)***	***DL456***	***906***
KRISTAN, K HOT Facility ID: 26-98-0294 Cleanup Complete: 12/29/1998	***3825 SE 14TH***	***SSE 1/4 - 1/2 (0.479 mi.)***	***DI457***	***907***
SOCIETY OF SISTERS O Facility ID: 26-06-0830 Cleanup Complete: 03/28/2007	***2617 SE 21ST AVE***	***ENE 1/4 - 1/2 (0.480 mi.)***	***DF458***	***908***
SIMON, DALE Facility ID: 26-00-0248 Cleanup Complete: 05/24/2000	***1969 SE LADD CIRCLE***	***NNE 1/4 - 1/2 (0.482 mi.)***	***DL461***	***910***
ROWE, DAVID Facility ID: 26-04-0666 Cleanup Complete: 11/12/2004	***1529 SE BUSH ST***	***SSE 1/4 - 1/2 (0.483 mi.)***	***DN462***	***910***
BORKGREN, ROYAL Facility ID: 26-06-1595 Cleanup Complete: 12/11/2006	***2926 SE 21ST AVE***	***E 1/4 - 1/2 (0.483 mi.)***	***463***	***911***
ESTATE OF JEAN DEMAR Facility ID: 26-18-0266 Cleanup Complete: 12/19/2018	***1991 SE LADD AVE***	***NNE 1/4 - 1/2 (0.486 mi.)***	***DM465***	***913***
BEALS, TIM Facility ID: 26-20-0886 Cleanup Complete: 07/29/2021	***3837 SE 14TH AVE***	***SSE 1/4 - 1/2 (0.488 mi.)***	***DI466***	***913***
ADALLAS, STANLEY Facility ID: 26-20-0269 Cleanup Complete: 07/13/2020	***3830 SE 10TH AVE***	***S 1/4 - 1/2 (0.488 mi.)***	***DP467***	***914***
BECKSTROM, IDA Facility ID: 26-04-1174 Cleanup Complete: 11/30/2004	***1959 SE LADD AVE***	***NNE 1/4 - 1/2 (0.489 mi.)***	***DL468***	***915***
CRATER, CECILIA (EST Facility ID: 26-16-1209 Cleanup Complete: 12/29/2016	***3823 SE 10TH AVE***	***S 1/4 - 1/2 (0.489 mi.)***	***DP469***	***915***
ESTATE OF HELEN HICZ Facility ID: 26-07-0179 Cleanup Complete: 05/01/2007	3828 SE 9TH AVE	S 1/4 - 1/2 (0.492 mi.)	DQ471	917
SCHWEITZER, HOT Facility ID: 26-95-5225 Cleanup Complete: 10/01/2018	2312 SE LADD	NE 1/4 - 1/2 (0.493 mi.)	DG473	917
SARVIS, MAJORIE Facility ID: 26-09-0561 Cleanup Complete: 09/02/2009	***2328 SE LADD AVE***	***NE 1/4 - 1/2 (0.493 mi.)***	***DG474***	***918***
GREIN, RICHARD Facility ID: 26-21-0119	***2244 SE LADD AVE***	***NE 1/4 - 1/2 (0.493 mi.)***	***DR475***	***919***
DAVIS, ROBERT	***2336 SE LADD ST***	***NE 1/4 - 1/2 (0.494 mi.)***	***DG476***	***919***

Facility ID: 26-01-5534 Cleanup Complete: 06/10/2008				
HOVEY, CRAIG Facility ID: 26-20-0706 Cleanup Complete: 04/13/2021	***2320 SE LADD AVE***	***NE 1/4 - 1/2 (0.494 mi.)***	***DG477***	***920***
SCHOOL DISTRICT NO 1 Facility ID: 26-14-0009 Cleanup Complete: 09/24/2014	***3830 SE 14TH AVE***	***SSE 1/4 - 1/2 (0.494 mi.)***	***DI478***	***921***
RILEY, STEVE Facility ID: 26-05-1496 Cleanup Complete: 08/09/2005	***2344 SE LADD AVE***	***NE 1/4 - 1/2 (0.494 mi.)***	***DG479***	***922***
TREINEN, C HOT Facility ID: 26-98-0635	2214 SE LADD AVE	NE 1/4 - 1/2 (0.496 mi.)	DR483	924
MARTIN, AMI Facility ID: 26-19-0952 Cleanup Complete: 01/31/2022	***1409 SE HARRISON ST***	***NNE 1/4 - 1/2 (0.496 mi.)***	***DL484***	***925***
AMODEO, P HOT Facility ID: 26-97-0320 Cleanup Complete: 12/16/1997	***2144 SE LADD AVE***	***NE 1/4 - 1/2 (0.497 mi.)***	***485***	***925***
KUNZ, GARY Facility ID: 26-05-1528 Cleanup Complete: 01/19/2006	***3200 SE 21TH ST***	***ESE 1/4 - 1/2 (0.498 mi.)***	***488***	***927***
SHEEHAN, BARBARA Facility ID: 26-04-1312 Cleanup Complete: 07/30/2004	***1990 SE MULBERRY AVE***	***NNE 1/4 - 1/2 (0.498 mi.)***	***DL489***	***928***
HALSTON, MELISSA Facility ID: 26-03-1908 Cleanup Complete: 08/29/2005	***3904 SE 13TH AVE***	***SSE 1/4 - 1/2 (0.500 mi.)***	***490***	***928***
AIR DATA EXPRESS Facility ID: 26-93-0114 Cleanup Complete: 01/30/1996	***2446 SE LADD AVE***	***ENE 1/4 - 1/2 (0.500 mi.)***	***DT491***	***929***

Lower Elevation	**Address**	**Direction / Distance**	**Map ID**	**Page**
BASIL JACOBS PROPERT Facility ID: 26-92-0090 Cleanup Complete: 04/08/1992	1238 SE GIDEON	NE 0 - 1/8 (0.049 mi.)	C16	38
MANCHESTER, GARY Facility ID: 26-07-1529 Cleanup Complete: 01/07/2008	***1264 SE GIDDEON ST***	***ENE 0 - 1/8 (0.061 mi.)***	***C24***	***61***
GOUDGE, C HOT Facility ID: 26-97-0130 Cleanup Complete: 04/05/2016	2838 SE 9TH AVE	NW 0 - 1/8 (0.079 mi.)	I42	231
ADELINE LANDIS Facility ID: 26-02-1471	***1267 SE GIDEON ST***	***ENE 0 - 1/8 (0.088 mi.)***	***C49***	***238***
BALDINO, JIM Facility ID: 26-04-0296	1316 SE CLINTON ST	NE 1/8 - 1/4 (0.139 mi.)	Q73	291
STONER ELECTRIC - MT Facility ID: 26-89-0024	***2701 SE 14TH AVE***	***NE 1/8 - 1/4 (0.145 mi.)***	***Q80***	***300***

Cleanup Complete: 08/01/1989				
NORTH PACIFIC LUMBER Facility ID: 26-13-1630 Facility ID: 26-89-0106 Cleanup Complete: 02/24/2014 Cleanup Complete: 07/19/1991	***1505 SE GIDEON ST***	***E 1/8 - 1/4 (0.180 mi.)***	***Y104***	***331***
NW NATURAL Facility ID: 26-21-0510 Cleanup Complete: 07/30/2024	2630 SE 9TH AVE	NNW 1/8 - 1/4 (0.186 mi.)	AA109	338
CENTRAL SERVICE CENT Facility ID: 26-95-0218 Facility ID: 26-92-0217 Cleanup Complete: 04/16/1996	***2630 SE 9TH AVE***	***NNW 1/8 - 1/4 (0.187 mi.)***	***Z110***	***338***
NW NATURAL GAS/CENTR Facility ID: 26-92-0344 Cleanup Complete: 06/07/1993	2630 SE 9TH AVE	NNW 1/8 - 1/4 (0.187 mi.)	Z114	417
NWN CENTRAL OFFICE Facility ID: 26-13-0571 Cleanup Complete: 07/16/2013	***904 SE DIVISION ST***	***NNW 1/8 - 1/4 (0.187 mi.)***	***AA115***	***418***
ZSD CONSTRUCTION COM Facility ID: 26-02-1298 Cleanup Complete: 12/18/2002	***1417 SE CLINTON ST***	***NE 1/8 - 1/4 (0.192 mi.)***	***AD127***	***444***
AMATO ESTATE Facility ID: 26-08-0380 Cleanup Complete: 07/29/2008	***2818 SE 15TH AVE***	***ENE 1/8 - 1/4 (0.194 mi.)***	***T128***	***445***
BISDERO LUMBER Facility ID: 26-92-0170 Cleanup Complete: 10/22/2001	2836 SE 15TH AVE	E 1/8 - 1/4 (0.195 mi.)	T130	446
UNITED TRUCK LINE Facility ID: 26-94-0059 Cleanup Complete: 11/01/2002	***526 SE DIVISION PL***	***NW 1/4 - 1/2 (0.312 mi.)***	***BI243***	***635***
JAQUAY MARGARET TRUS Facility ID: 26-16-0696 Cleanup Complete: 12/27/2016	***2237 SE 12TH AVE***	***N 1/4 - 1/2 (0.326 mi.)***	***BQ263***	***654***
SECORD AND SUNQUIST Facility ID: 26-18-0020	***2215 SE 12TH AVE***	***N 1/4 - 1/2 (0.345 mi.)***	***BQ277***	***666***
BARR SUPPLY Facility ID: 26-92-0194 Cleanup Complete: 04/26/2000	***539 SE DIVISION PL***	***NW 1/4 - 1/2 (0.346 mi.)***	***BK279***	***667***
DAVIDSON, AMY Facility ID: 26-07-1086 Cleanup Complete: 12/31/2007	***2212 SE 12TH AVE***	***N 1/4 - 1/2 (0.353 mi.)***	***BQ285***	***674***
MILLER, STEVE Facility ID: 26-21-1073 Cleanup Complete: 08/16/2022	***2204 SE 12TH AVE***	***N 1/4 - 1/2 (0.360 mi.)***	***BQ291***	***678***
STRATIFIED SOLUTIONS Facility ID: 26-21-0798 Cleanup Complete: 09/22/2021	***1167 SE GRANT ST***	***N 1/4 - 1/2 (0.373 mi.)***	***CD307***	***690***
MARTINOTTI, DIXIE	***1302 SE BIRCH ST***	***NNE 1/4 - 1/2 (0.377 mi.)***	***BV310***	***692***

Facility ID: 26-12-0246 Cleanup Complete: 11/26/2012				
BANK UNITED HOT Facility ID: 26-00-6193 Cleanup Complete: 02/14/2001	***2128 SE 12TH AVE***	***N 1/4 - 1/2 (0.384 mi.)***	***CD327***	***727***
ONDECK, MICHAEL Facility ID: 26-14-1242 Cleanup Complete: 05/23/2016	***2124 SE 11TH AVE***	***N 1/4 - 1/2 (0.387 mi.)***	***CD330***	***729***
SHAYS, MELISSA Facility ID: 26-17-1421 Cleanup Complete: 09/11/2018	***2123 SE 12TH AVE***	***N 1/4 - 1/2 (0.388 mi.)***	***CD331***	***730***
LLOYD-JONES, JEFFREY Facility ID: 26-16-0455 Cleanup Complete: 06/20/2016	***2119 SE LARCH AVE***	***NNE 1/4 - 1/2 (0.395 mi.)***	***CM337***	***734***
WHITE WAREHOUSE PROP Facility ID: 26-89-0324 Cleanup Complete: 01/15/1990	2100 SE 10TH AVE	N 1/4 - 1/2 (0.402 mi.)	CK348	748
PENNER, MILES AND BR Facility ID: 26-15-1353 Cleanup Complete: 05/23/2016	***2038 SE 12TH AVE***	***N 1/4 - 1/2 (0.425 mi.)***	***CM370***	***769***
EDITH YOUNG TRUST Facility ID: 26-16-0040 Cleanup Complete: 03/22/2016	***2036 SE LARCH AVE***	***NNE 1/4 - 1/2 (0.428 mi.)***	***CM373***	***771***
BYRNE, JERRY Facility ID: 26-22-0047 Cleanup Complete: 10/20/2022	***2027 SE LARCH AVE***	***NNE 1/4 - 1/2 (0.429 mi.)***	***CM374***	***771***
KAGAWA, ROBERT Facility ID: 26-20-0708 Cleanup Complete: 06/16/2022	***2028 SE 12TH AVE***	***N 1/4 - 1/2 (0.433 mi.)***	***CX381***	***786***
METRO 5149 NE DAVIS Facility ID: 26-17-0174 Cleanup Complete: 04/23/2018	***2026 SE 11TH AVE***	***N 1/4 - 1/2 (0.434 mi.)***	***CY384***	***788***
MOK, TING HANG Facility ID: 26-12-0290 Cleanup Complete: 07/10/2012	***2021 SE LARCH AVE***	***N 1/4 - 1/2 (0.435 mi.)***	***CM385***	***789***
DENNIS, GEORGE & JOA Facility ID: 26-14-0220 Cleanup Complete: 04/23/2018	***2014 SE 11TH AVE***	***N 1/4 - 1/2 (0.443 mi.)***	***CY398***	***798***
DYO-RISAKA LLC Facility ID: 26-15-0009 Cleanup Complete: 02/04/2015	***2014 SE 12TH AVE***	***N 1/4 - 1/2 (0.445 mi.)***	***CX401***	***800***
FIRST BAPTIST CHURCH Facility ID: 26-00-6298 Cleanup Complete: 01/30/2001	***2003 SE LARCH AVE***	***N 1/4 - 1/2 (0.453 mi.)***	***CX410***	***841***
MILLER, GRAYDON Facility ID: 26-10-0184 Cleanup Complete: 03/23/2010	1301 SE HARRISON ST	NNE 1/4 - 1/2 (0.479 mi.)	DO454	905
MILLER, GRAYDON HOT Facility ID: 26-99-1000	***1315 SE HARRISON***	***NNE 1/4 - 1/2 (0.480 mi.)***	***DO459***	***908***

Cleanup Complete: 12/28/1999				
MILLER, GRAYDON Facility ID: 26-05-0380 Cleanup Complete: 06/02/2005	***1311 SE HARRISON ST***	***NNE 1/4 - 1/2 (0.480 mi.)***	***DO460***	***909***
SUE, BOBBIE Facility ID: 26-07-0055 Cleanup Complete: 05/17/2007	***1959 SE LARCH AVE***	***N 1/4 - 1/2 (0.485 mi.)***	***DO464***	***912***
SURBAUGH, MADGE #1 Facility ID: 26-00-5314 Cleanup Complete: 11/13/2000	***1912 SE 12TH AVE***	***N 1/4 - 1/2 (0.495 mi.)***	***DS480***	***922***
SURBAUGH, MADGE #2 Facility ID: 26-00-5316 Cleanup Complete: 11/13/2000	***1918 SE 12TH AVE***	***N 1/4 - 1/2 (0.495 mi.)***	***DS481***	***923***
SOKOLOWSKI, SUSAN Facility ID: 26-10-1110 Cleanup Complete: 02/08/2011	1950 SE LARCH AVE	NNE 1/4 - 1/2 (0.497 mi.)	DO486	926

Lists of state and tribal registered storage tanks

OR UST: The Underground Storage Tank database contains registered USTs. USTs are regulated under Subtitle I of the Resource Conservation and Recovery Act (RCRA). The data come from the Department of Environmental Quality's UST List on Disk.

A review of the OR UST list, as provided by EDR, and dated 08/06/2025 has revealed that there are 19 OR UST sites within approximately 0.25 miles of the target property.

Equal/Higher Elevation	Address	Direction / Distance	Map ID	Page
SAUTER SPRAY Facility ID: 11178	***2903 SE MILWAUKIE AV***	***N 0 - 1/8 (0.002 mi.)***	***A4***	***15***
WASHMAN SHELL Facility ID: 9345	***2920 SE 10TH AVE***	***W 0 - 1/8 (0.020 mi.)***	***A7***	***16***
POWELL SHOPS Facility ID: 2229	***1131 SE POWELL BLVD***	***SE 0 - 1/8 (0.047 mi.)***	***B13***	***23***
GOLDHAMMER, L.N. Facility ID: 4999	***3030 SE 10TH***	***SW 0 - 1/8 (0.050 mi.)***	***D18***	***40***
LOGISTICS Facility ID: 6783	***1135 SE POWELL BLVD***	***ESE 0 - 1/8 (0.053 mi.)***	***B19***	***41***
ARCO 6029 Facility ID: 3915	***1110 SE POWELL BLVD***	***SSE 0 - 1/8 (0.066 mi.)***	***B30***	***81***
S & P ELECTRIC CO IN Facility ID: 3166	***936 SE POWELL BLVD***	***SW 0 - 1/8 (0.067 mi.)***	***D34***	***91***
DEAN WARREN PLUMBING Facility ID: 2740	3111 SE 13TH	SE 0 - 1/8 (0.124 mi.)	L59	253
COOPER CONSTRUCTION Facility ID: 6491	***701 SE WOODWARD***	***W 1/8 - 1/4 (0.174 mi.)***	***S96***	***320***
LINDQUIST Facility ID: 12041	***702 SE POWELL***	***W 1/8 - 1/4 (0.177 mi.)***	***S98***	***326***
VALLEY COMMUNICATION	1212 SE DIVISION ST	NNE 1/8 - 1/4 (0.189 mi.)	W123	441

Facility ID: 1626				
DARIGOLD INC-PORTLAN Facility ID: 7299	***2720 SE 6TH AVE***	***WNW 1/8 - 1/4 (0.224 mi.)***	***AF151***	***471***
FORMER TWELFTH AVE M Facility ID: 12725	2436 SE 12TH AVE	NNE 1/8 - 1/4 (0.242 mi.)	AO168	560

Lower Elevation	**Address**	**Direction / Distance**	**Map ID**	**Page**
ENGINE-23 Facility ID: 6596	2915 SE 13TH PL	E 0 - 1/8 (0.085 mi.)	G48	238
MASONS SUPPLY Facility ID: 9515	2737 SE 12TH	NNE 0 - 1/8 (0.114 mi.)	H55	242
STONER ELECTRIC - MT Facility ID: 10442	***2701 SE 14TH AVE***	***NE 1/8 - 1/4 (0.145 mi.)***	***Q80***	***300***
NORTH PACIFIC LUMBER Facility ID: 1725	***1505 SE GIDEON ST***	***E 1/8 - 1/4 (0.180 mi.)***	***Y104***	***331***
CENTRAL SERVICE CENT Facility ID: 1539	***2630 SE 9TH AVE***	***NNW 1/8 - 1/4 (0.187 mi.)***	***Z110***	***338***
AL DISDERO LUMBER CO Facility ID: 6986	1504 SE WOODWARD ST	E 1/8 - 1/4 (0.188 mi.)	Y119	439

OR AST: The Aboveground Storage Tank database contains registered ASTs. The data comes from the list of ASTs reported to the Office of State Fire Marshal.

A review of the OR AST list, as provided by EDR, and dated 04/21/2025 has revealed that there are 3 OR AST sites within approximately 0.25 miles of the target property.

Equal/Higher Elevation	**Address**	**Direction / Distance**	**Map ID**	**Page**
LOGISTICS Facility Id: 018282	***1135 SE POWELL BLVD***	***ESE 0 - 1/8 (0.053 mi.)***	***B19***	***41***
DARIGOLD INC Facility Id: 16380	***2720 SE 6TH AVE***	***WNW 1/8 - 1/4 (0.224 mi.)***	***AF152***	***473***

Lower Elevation	**Address**	**Direction / Distance**	**Map ID**	**Page**
NW NATURAL GAS CO Facility Id: 125760	***2600 SE SE 9TH AVENU***	***NNW 1/8 - 1/4 (0.136 mi.)***	***66***	***257***

State and tribal institutional control / engineering control registries

OR ENG CONTROLS: Engineering controls are physical measures selected or approved by the Director for the purpose of preventing or minimizing exposure to hazardous substances.Engineering controls may include, but are not limited to, fencing, capping, horizontal or vertical barriers, hydraulic controls, and alternative water supplies.

A review of the OR ENG CONTROLS list, as provided by EDR, and dated 04/16/2024 has revealed that

there are 2 OR ENG CONTROLS sites within approximately 0.5 miles of the target property.

Equal/Higher Elevation	Address	Direction / Distance	Map ID	Page
BALZER PACIFIC EQUIP	***2230 SE GRAND AVE.***	***NW 1/4 - 1/2 (0.451 mi.)***	***406***	***811***
Site Id: 5753				

Lower Elevation	Address	Direction / Distance	Map ID	Page
CENTRAL SERVICE CENT	***2630 SE 9TH AVE***	***NNW 1/8 - 1/4 (0.187 mi.)***	***Z110***	***338***
Site Id: 1488				

OR INST CONTROL: Sites with Engineering or Institutional Controls.

A review of the OR INST CONTROL list, as provided by EDR, and dated 04/16/2024 has revealed that there are 2 OR INST CONTROL sites within approximately 0.5 miles of the target property.

Equal/Higher Elevation	Address	Direction / Distance	Map ID	Page
BALZER PACIFIC EQUIP	***2230 SE GRAND AVE.***	***NW 1/4 - 1/2 (0.451 mi.)***	***406***	***811***
Site Id: 5753				

Lower Elevation	Address	Direction / Distance	Map ID	Page
CENTRAL SERVICE CENT	***2630 SE 9TH AVE***	***NNW 1/8 - 1/4 (0.187 mi.)***	***Z110***	***338***
Site Id: 1488				

Lists of state and tribal voluntary cleanup sites

OR VCP: Responsible parties have entered into an agreement with DEQ to voluntarily address contamination associated with their property.

A review of the OR VCP list, as provided by EDR, and dated 03/17/2025 has revealed that there are 11 OR VCP sites within approximately 0.5 miles of the target property.

Equal/Higher Elevation	Address	Direction / Distance	Map ID	Page
PORTLAND FIRE TRAINI	***2856 SE MILWAUKIE AV***	***E 0 - 1/8 (0.023 mi.)***	***A10***	***19***
Action: Site Investigation recommended (SI)				
ECS Site ID: 6493				
Facility Size: 1.67 acre				
GULL INDUSTRIES, INC	***2831 SE GRAND***	***W 1/4 - 1/2 (0.296 mi.)***	***BE219***	***608***
Action: Independent Cleanup Program				
Action: REMEDIAL ACTION				
Action: NO FURTHER STATE ACTION REQUIRED				
ECS Site ID: 4018				
Facility Size: 0.6 acre				
ODOT - MLK/GRAND VIA	***HWY 99E, MP 1.0 - 1.***	***WNW 1/4 - 1/2 (0.300 mi.)***	***AU222***	***616***
Action: Independent Cleanup Program				
ECS Site ID: 4517				
GRANT STREET PROPERT	***624 SE GRANT/2227 SE***	***NNW 1/4 - 1/2 (0.402 mi.)***	***345***	***742***
Action: Independent Cleanup Program				

Action: NO FURTHER STATE ACTION REQUIRED
ECS Site ID: 3828

BALZER PACIFIC EQUIP ***2230 SE GRAND AVE.*** ***NW 1/4 - 1/2 (0.451 mi.)*** ***406*** ***811***
Action: Closeout activities on completed project
Action: SITE EVALUATION
Action: Institutional Control
Action: Facility placed on Confirmed Release List
Action: Facility placed on Inventory
**Additional key fields are available in the Map Findings section*
ECS Site ID: 5753
Facility Size: 0.86 acres

LANDON THREE LLC ***2011 SE 10TH AVE.*** ***N 1/4 - 1/2 (0.456 mi.)*** ***412*** ***842***
Action: SITE EVALUATION
Action: Insufficient information to list
Action: PRELIMINARY ASSESSMENT EQUIVALENT
Action: VCS Waiting List
Action: NO FURTHER STATE ACTION REQUIRED
**Additional key fields are available in the Map Findings section*
ECS Site ID: 6131
Facility Size: 0.17 acres
Facility Size: 0.17

Lower Elevation	Address	Direction / Distance	Map ID	Page

PORTLAND FIRE LOGIST ***1300 SE GIDEON STREE*** ***ENE 0 - 1/8 (0.073 mi.)*** ***G36*** ***101***
Action: Site Screening recommended (EV)
ECS Site ID: 6454

THE IRWIN HODSON COM ***2808-2838 SE 9TH AVE*** ***NW 0 - 1/8 (0.079 mi.)*** ***I40*** ***224***
Action: SITE EVALUATION
Action: REMOVAL
Action: VCS Waiting List
ECS Site ID: 6399
Facility Size: 0.85

CENTRAL SERVICE CENT ***2630 SE 9TH AVE*** ***NNW 1/8 - 1/4 (0.187 mi.)*** ***Z110*** ***338***
Action: Closeout activities on completed project
Action: Institutional Control
Action: Independent Cleanup Program
Action: Letter Agreement
Action: Partial No Further Action
**Additional key fields are available in the Map Findings section*
ECS Site ID: 1488
Facility Size: 5.16 acres
Facility Size: 5.16

CENTRAL SELF STORAGE ***685 SE DIVISION PLAC*** ***NW 1/4 - 1/2 (0.319 mi.)*** ***BK250*** ***640***
Action: REMEDIAL ACTION
Action: NO FURTHER STATE ACTION REQUIRED
ECS Site ID: 6451
Facility Size: 1.25

PORTLAND CITY STORAG ***306 IVON ST.*** ***WNW 1/4 - 1/2 (0.407 mi.)*** ***CH356*** ***753***
Action: VCS Waiting List
Action: SITE EVALUATION
ECS Site ID: 5906
Facility Size: 2.96 acres

Lists of state and tribal brownfield sites

Brownfields investigations and/or cleanups that have been conducted in Oregon.

A review of the OR BROWNFIELDS list, as provided by EDR, and dated 05/08/2025 has revealed that there is 1 OR BROWNFIELDS site within approximately 0.5 miles of the target property.

Lower Elevation	Address	Direction / Distance	Map ID	Page
CENTRAL SERVICE CENT	***2630 SE 9TH AVE***	***NNW 1/8 - 1/4 (0.187 mi.)***	***Z110***	***338***
Status: No Further Action (Conditional)				
envid: 1488				

ADDITIONAL ENVIRONMENTAL RECORDS

Local Brownfield lists

US BROWNFIELDS: The EPA's listing of Brownfields properties from the Cleanups in My Community program, which provides information on Brownfields properties for which information is reported back to EPA, as well as areas served by Brownfields grant programs.

A review of the US BROWNFIELDS list, as provided by EDR, and dated 09/09/2024 has revealed that there is 1 US BROWNFIELDS site within approximately 0.5 miles of the target property.

Equal/Higher Elevation	Address	Direction / Distance	Map ID	Page
REACH HOUSING PROJEC	1949 SE DIVISION ST.	ENE 1/4 - 1/2 (0.470 mi.)	CV440	870
Cleanup Completion Date: 9/30/2010				

Other Ascertainable Records

RCRA NonGen / NLR: RCRAInfo is EPA's comprehensive information system, providing access to data supporting the Resource Conservation and Recovery Act (RCRA) of 1976 and the Hazardous and Solid Waste Amendments (HSWA) of 1984. The database includes selective information on sites which generate, transport, store, treat and/or dispose of hazardous waste as defined by the Resource Conservation and Recovery Act (RCRA). Non-Generators do not presently generate hazardous waste.

A review of the RCRA NonGen / NLR list, as provided by EDR, and dated 06/02/2025 has revealed that there are 17 RCRA NonGen / NLR sites within approximately 0.25 miles of the target property.

Equal/Higher Elevation	Address	Direction / Distance	Map ID	Page
PORTLAND CITY OF VEH	***1131 SOUTHEAST POWEL***	***SE 0 - 1/8 (0.047 mi.)***	***B14***	***24***
EPA ID:: ORD980985741				
S AND P ELECTRIC CO	***936 SE POWELL BLVD***	***SW 0 - 1/8 (0.067 mi.)***	***D35***	***91***
EPA ID:: ORD980985337				
COOPER CONSTRUCTION	***701 SE WOODWARD***	***W 1/8 - 1/4 (0.174 mi.)***	***S96***	***320***
EPA ID:: ORD987185774				
MULTNOMAH CO FACILIT	***2505 SE 11TH AVE 3RD***	***N 1/8 - 1/4 (0.188 mi.)***	***Z118***	***431***

EPA ID:: OR0000683268				
LAND O LAKES ROSS IS EPA ID:: OR0000896845	2609 SE 8TH AVE	WNW 1/8 - 1/4 (0.224 mi.)	AF157	552

Lower Elevation	Address	Direction / Distance	Map ID	Page
NORTHWEST GRAPHICS EPA ID:: ORR000000448	***2711 SE MILWAUKIE AV***	***N 0 - 1/8 (0.079 mi.)***	***H38***	***104***
SINCLAIR & VALENTINE EPA ID:: ORD981760713	***1215 SE GIDEON ST***	***NE 0 - 1/8 (0.081 mi.)***	***C44***	***232***
AMERICAN HEATING INC EPA ID:: OR0001021336	***1339 SE GIDEON ST***	***E 0 - 1/8 (0.115 mi.)***	***G56***	***243***
MONROE MACHINERY & S EPA ID:: ORQ000007294	***1421 SE GIDEON ST***	***E 1/8 - 1/4 (0.137 mi.)***	***P67***	***265***
SHELTER PRODUCTS INC EPA ID:: ORQ000010561	***1490 SE GIDEON ST ST***	***ESE 1/8 - 1/4 (0.138 mi.)***	***P71***	***284***
OREGON SIGN CORP EPA ID:: ORD009033291	***2701 SE 14TH AVE***	***NE 1/8 - 1/4 (0.145 mi.)***	***Q79***	***298***
UNITED INDUSTRIES IN EPA ID:: ORQ000000612	***2828 SE 14TH AVE***	***ENE 1/8 - 1/4 (0.146 mi.)***	***P82***	***302***
BEAVER ENGRAVING COM EPA ID:: ORSTATE07840	2815 SE 15TH AVE	ENE 1/8 - 1/4 (0.167 mi.)	T87	308
LION BODY SHOP EPA ID:: ORD081978108	***1410 SE CLINTON***	***NE 1/8 - 1/4 (0.169 mi.)***	***Q88***	***311***
NW NATURAL GAS FORME EPA ID:: ORD987191632	***904 SE DIVISION***	***NNW 1/8 - 1/4 (0.187 mi.)***	***AA116***	***422***
CLOVERDALE PAINT EPA ID:: ORQ000013383	***2541 SE 9TH AVE***	***NW 1/8 - 1/4 (0.197 mi.)***	***AA132***	***447***
COPYTRONIX EPA ID:: ORD981768757	***820 SE DIVISION PL***	***NW 1/8 - 1/4 (0.197 mi.)***	***AA134***	***454***

UST FINDER RELEASE: US EPA's UST Finder data is a national composite of leaking underground storage tanks. This data contains information about, and locations of, leaking underground storage tanks. Data was collected from state sources and standardized into a national profile by EPA's Office of Underground Storage Tanks, Office of Research and Development, and the Association of State and Territorial Solid Waste Management Officials.

A review of the UST FINDER RELEASE list, as provided by EDR, and dated 06/08/2023 has revealed that there are 41 UST FINDER RELEASE sites within approximately 0.5 miles of the target property.

Equal/Higher Elevation	Address	Direction / Distance	Map ID	Page
SAUTER SPRAY/SAUTER	2903 SE MILWAUKIE AV	N 0 - 1/8 (0.002 mi.)	A2	13
10TH & POWELL GAS WA	2920 SE 10TH AVE	W 0 - 1/8 (0.020 mi.)	A9	19
POWELL SHOPS	***1131 SE POWELL BLVD***	***SE 0 - 1/8 (0.047 mi.)***	***B12***	***22***
LOGISTIC CENTER-CITY	1135 SE POWELL	ESE 0 - 1/8 (0.053 mi.)	B20	49
LOGISTICS/PORTLAND F	1135 SE POWELL BLVD	ESE 0 - 1/8 (0.053 mi.)	B23	60
LENSKE/GREENFIELD PR	921 SE POWELL	W 0 - 1/8 (0.065 mi.)	F26	63
ARCO SS #6029	1110 SE POWELL BLVD	SSE 0 - 1/8 (0.066 mi.)	B29	80
S & P ELECTRIC CO IN	***936 SE POWELL BLVD***	***SW 0 - 1/8 (0.067 mi.)***	***D33***	***88***
ERSKIN WOOD PROP	3205 SE 13TH AVENUE	SE 1/8 - 1/4 (0.138 mi.)	L68	268

EXECUTIVE SUMMARY

Equal/Higher Elevation	Address	Direction / Distance	Map ID	Page
1340 SE POWELL BLVD.	1340 SE POWELL BLVD	SE 1/8 - 1/4 (0.170 mi.)	U89	316
LINDQUIST	***702 SE POWELL***	***W 1/8 - 1/4 (0.177 mi.)***	***S97***	***324***
NW PERFORMANCE & 4WD	1100 SE DIVISION ST	N 1/8 - 1/4 (0.186 mi.)	Z107	337
LAND O' LAKES PURINA	2705 SE 8TH AVE	NW 1/8 - 1/4 (0.202 mi.)	AF139	459
DARIGOLD, INC.	***2720 SE 6TH***	***WNW 1/8 - 1/4 (0.224 mi.)***	***AF153***	***490***
MAJHOR-MURRAY LTD.	***3411 SE MILWAUKIE***	***S 1/4 - 1/2 (0.255 mi.)***	***AQ179***	***576***
ATIYEH BROS INC	***1516 SE DIVISION ST***	***NE 1/4 - 1/2 (0.266 mi.)***	***AT188***	***583***
NW TRUCK REPAIR	***2637 SE 6TH AVE***	***WNW 1/4 - 1/2 (0.270 mi.)***	***AU192***	***587***
STANDARD ELECTRIC ME	815-835 SE DIVISION	NNW 1/4 - 1/2 (0.278 mi.)	AY201	594
INTERSTATE MECHANICA	***2609 SE 6TH AVE***	***WNW 1/4 - 1/2 (0.295 mi.)***	***AU215***	***604***
GULL INDUSTRIES INC	2831 SE GRAND AVE	W 1/4 - 1/2 (0.296 mi.)	BE218	607
GENERAL THREADED PRO	***2318 SE 10TH***	***N 1/4 - 1/2 (0.303 mi.)***	***AZ226***	***621***
INKSTER/TRIMET	3302 SE 16TH AVE	ESE 1/4 - 1/2 (0.307 mi.)	BH236	629
STONE CENTER (FORMER	2603 SE GRAND AVENUE	WNW 1/4 - 1/2 (0.340 mi.)	BN270	659
ROBBEN OIL COMPANY	***2300 SE 7TH AVE***	***NNW 1/4 - 1/2 (0.341 mi.)***	***BU274***	***662***
RISBERG'S TRUCKLINE	***2505 SE GRAND AVE***	***WNW 1/4 - 1/2 (0.367 mi.)***	***BY298***	***683***
ROSS ISLAND SAND & G	2611 SE 4TH AVE	WNW 1/4 - 1/2 (0.379 mi.)	CH316	720
EXLEY TRUCKING	2204 SE EIGHTH	NNW 1/4 - 1/2 (0.383 mi.)	CI319	722
LIM'S REFRIGERATION	***930 SE LINCOLN ST***	***N 1/4 - 1/2 (0.404 mi.)***	***CK352***	***750***
MCCALL-SOUTHEAST	1935 SE POWELL BLVD	ESE 1/4 - 1/2 (0.424 mi.)	CS365	765
RISBERG'S TRUCK LINE	***2339 SE GRAND AVE***	***NW 1/4 - 1/2 (0.430 mi.)***	***CO378***	***778***
BOB NAGEL DIST CO IN	***2101 SE 7TH AVE***	***NNW 1/4 - 1/2 (0.457 mi.)***	***DE414***	***850***
KALACRAFT, INC	3600 SE 17TH AVE	SE 1/4 - 1/2 (0.467 mi.)	DK437	868
GROCERY MARKET	***1949 SE DIVISION ST***	***ENE 1/4 - 1/2 (0.470 mi.)***	***CV442***	***896***
AIR DATA EXPRESS	***2446 SE LADD AVE***	***ENE 1/4 - 1/2 (0.500 mi.)***	***DT492***	***930***

Lower Elevation	Address	Direction / Distance	Map ID	Page
BASIL JACOBS PROPERT	1238 SE GIDEON	NE 0 - 1/8 (0.049 mi.)	C15	37
STONER ELECTRIC/MT H	2701 SE 14TH	NE 1/8 - 1/4 (0.145 mi.)	Q81	301
NORTH PACIFIC LUMBER	***1505 SE GIDEON ST***	***E 1/8 - 1/4 (0.180 mi.)***	***Y103***	***329***
CENTRAL SVC. CTR./NW	2630 SE 9TH AVE	NNW 1/8 - 1/4 (0.187 mi.)	Z111	381
CENTRAL SERVICE CENT	***2630 SE 9TH AVE***	***NNW 1/8 - 1/4 (0.187 mi.)***	***Z113***	***415***
BISDERO LUMBER	2836 SE 15TH	E 1/8 - 1/4 (0.195 mi.)	T129	445
UNITED TRUCK LINE	***526 SE DIVISION PL***	***NW 1/4 - 1/2 (0.312 mi.)***	***BI242***	***633***

UST FINDER: EPA developed UST Finder, a web map application containing a comprehensive, state-sourced national map of underground storage tank (UST) and leaking UST (LUST) data. It provides the attributes and locations of active and closed USTs, UST facilities, and LUST sites from states and from Tribal lands and US territories . UST Finder contains information about proximity of UST facilities and LUST sites to: surface and groundwater public drinking water protection areas; estimated number of private domestic wells and number of people living nearby; and flooding and wildfires.

A review of the UST FINDER list, as provided by EDR, and dated 06/08/2023 has revealed that there are 18 UST FINDER sites within approximately 0.25 miles of the target property.

Equal/Higher Elevation	Address	Direction / Distance	Map ID	Page
SAUTER SPRAY	2903 SE MILWAUKIE AV	N 0 - 1/8 (0.002 mi.)	A3	14
WASHMAN SHELL	2920 SE 10TH AVE	W 0 - 1/8 (0.020 mi.)	A8	17
POWELL SHOPS	***1131 SE POWELL BLVD***	***SE 0 - 1/8 (0.047 mi.)***	***B12***	***22***
GOLDHAMMER, L.N.	3030 SE 10TH	SW 0 - 1/8 (0.050 mi.)	D17	39
LOGISTICS	1135 SE POWELL BLVD	ESE 0 - 1/8 (0.053 mi.)	B21	50
ARCO #06029	1110 SE POWELL BLVD	SSE 0 - 1/8 (0.066 mi.)	B31	84
S & P ELECTRIC CO IN	***936 SE POWELL BLVD***	***SW 0 - 1/8 (0.067 mi.)***	***D33***	***88***

Equal/Higher Elevation	Address	Direction / Distance	Map ID	Page
DEAN WARREN PLUMBING	3111 SE 13TH	SE 0 - 1/8 (0.124 mi.)	L58	252
COOPER CONSTRUCTION	701 SE WOODWARD	W 1/8 - 1/4 (0.174 mi.)	S95	319
LINDQUIST	***702 SE POWELL***	***W 1/8 - 1/4 (0.177 mi.)***	***S97***	***324***
VALLEY COMMUNICATION	1212 SE DIVISION ST	NNE 1/8 - 1/4 (0.189 mi.)	W124	441
DARIGOLD, INC.	***2720 SE 6TH***	***WNW 1/8 - 1/4 (0.224 mi.)***	***AF153***	***490***

Lower Elevation	Address	Direction / Distance	Map ID	Page
ENGINE-23	2915 SE 13TH PL	E 0 - 1/8 (0.085 mi.)	G47	237
MASONS SUPPLY	2737 SE 12TH	NNE 0 - 1/8 (0.114 mi.)	H54	241
STONER ELECTRIC - MT	2701 SE 14TH AVE	NE 1/8 - 1/4 (0.145 mi.)	Q78	297
NORTH PACIFIC LUMBER	***1505 SE GIDEON ST***	***E 1/8 - 1/4 (0.180 mi.)***	***Y103***	***329***
CENTRAL SERVICE CENT	***2630 SE 9TH AVE***	***NNW 1/8 - 1/4 (0.187 mi.)***	***Z113***	***415***
AL DISDERO LUMBER CO	1504 SE WOODWARD ST	E 1/8 - 1/4 (0.188 mi.)	Y120	439

E MANIFEST: EPA established a national system for tracking hazardous waste shipments electronically. This system, known as ?e-Manifest,? will modernize the nation?s cradle-to-grave hazardous waste tracking process while saving valuable time, resources, and dollars for industry and states.

A review of the E MANIFEST list, as provided by EDR, and dated 06/02/2025 has revealed that there are 5 E MANIFEST sites within approximately 0.25 miles of the target property.

Equal/Higher Elevation	Address	Direction / Distance	Map ID	Page
FERGUSON 3066	2776 SE 8TH ST	WNW 1/8 - 1/4 (0.143 mi.)	76	292
PENINSULA TRUCK LINE	3182 NW 6TH AVE.,	WSW 1/8 - 1/4 (0.224 mi.)	AJ150	465
DARIGOLD, INC.	***2720 SE 6TH AVE***	***WNW 1/8 - 1/4 (0.224 mi.)***	***AF155***	***531***

Lower Elevation	Address	Direction / Distance	Map ID	Page
IRWIN HODSON CO THE	***2838 SE 9TH AVE***	***NW 0 - 1/8 (0.079 mi.)***	***I39***	***111***
NORTHWEST NATURAL GA	***2630 SE 9TH AVE***	***NNW 1/8 - 1/4 (0.187 mi.)***	***Z112***	***382***

OR MANIFEST: Hazardous waste manifest information.

A review of the OR MANIFEST list, as provided by EDR, and dated 12/31/2020 has revealed that there are 13 OR MANIFEST sites within approximately 0.25 miles of the target property.

Equal/Higher Elevation	Address	Direction / Distance	Map ID	Page
PORTLAND CITY OF VEH Status: CEG EPA Id: ORD980985741	***1131 SOUTHEAST POWEL***	***SE 0 - 1/8 (0.047 mi.)***	***B14***	***24***
LOGISTICS Status: SQG Status: Small quantity generator EPA Id: ORD987189354	***1135 SE POWELL BLVD***	***ESE 0 - 1/8 (0.053 mi.)***	***B19***	***41***
ARCO 6029 Status: SQG Status: Small quantity generator EPA Id: ORD987201084	***1110 SE POWELL BLVD***	***SSE 0 - 1/8 (0.066 mi.)***	***B30***	***81***
ARCO 6029	***1110 SE POWELL BLVD***	***SSE 0 - 1/8 (0.066 mi.)***	***B32***	***86***

Status: CEG
Status: SQG
Status: LQG
Status: Large quantity generator
Status: Small quantity generator
EPA Id: ORD987201084

MASONS SUPPLY COMPAN	***2637 SE 12TH AVE***	***NNE 1/8 - 1/4 (0.138 mi.)***	***O70***	***275***

Status: LQG
Status: Large quantity generator
EPA Id: ORQ000016170

MULTNOMAH CO FACILIT	***2505 SE 11TH AVE 3RD***	***N 1/8 - 1/4 (0.188 mi.)***	***Z117***	***427***

Status: SQG
Status: Small quantity generator
EPA Id: OR0000683268

DARIGOLD INC-PORTLAN	***2720 SE 6TH AVE***	***WNW 1/8 - 1/4 (0.224 mi.)***	***AF151***	***471***

Status: LQG
Status: Large quantity generator
EPA Id: ORQ000031234

DARIGOLD INC	***2720 SE 6TH AVE***	***WNW 1/8 - 1/4 (0.224 mi.)***	***AF154***	***494***

Status: SQG
Status: Small quantity generator
EPA Id: ORQ000031234

WYEAST ENVIRONMENTAL	***2415 SE 11TH AVE***	***N 1/8 - 1/4 (0.247 mi.)***	***AL175***	***563***

Status: CEG
EPA Id: OR0000184283

Lower Elevation	Address	Direction / Distance	Map ID	Page
IRWIN HODSON CO THE	***2838 SE 9TH AVE***	***NW 0 - 1/8 (0.079 mi.)***	***I39***	***111***

Status: SQG
Status: Small quantity generator
EPA Id: ORD009020579

AMERICAN HEATING INC	***1339 SE GIDEON ST***	***E 0 - 1/8 (0.115 mi.)***	***G56***	***243***

Status: CEG
EPA Id: OR0001021336

NORTHWEST NATURAL GA	***2630 SE 9TH AVE***	***NNW 1/8 - 1/4 (0.187 mi.)***	***Z112***	***382***

Status: SQG
Status: CEG
Status: Small quantity generator
Status: Conditionally exempt generator
EPA Id: ORD987195203

CLOVERDALE PAINT	2541 SE 9TH AVE	NW 1/8 - 1/4 (0.197 mi.)	AA133	451

Status: LQG
Status: Large quantity generator
EPA Id: ORQ000013383

EXECUTIVE SUMMARY

MN MANIFEST: Hazardous waste manifest data.

A review of the MN MANIFEST list, as provided by EDR, and dated 06/30/2016 has revealed that there is 1 MN MANIFEST site within approximately 0.25 miles of the target property.

Lower Elevation	Address	Direction / Distance	Map ID	Page
IRWIN HODSON METAL M	2838 SE 9TH AVE	NW 0 - 1/8 (0.079 mi.)	I41	230

OR TANK HOT DECOM: This list includes properties with former heating oil tanks that have a registered certificate of voluntary decommissioning filed with DEQ. Tanks on this list were closed following DEQ rules and a leak was not detected.

A review of the OR TANK HOT DECOM list, as provided by EDR, and dated 08/07/2025 has revealed that there are 10 OR TANK HOT DECOM sites within approximately 0.25 miles of the target property.

Equal/Higher Elevation	Address	Direction / Distance	Map ID	Page
Not reported	3227 SE MILWAUKIE AV	S 0 - 1/8 (0.117 mi.)	K57	252
Not reported	903 SE FRANKLIN ST	SSW 1/8 - 1/4 (0.142 mi.)	M74	292
Not reported	3205 SE 9TH	SW 1/8 - 1/4 (0.143 mi.)	R75	292
WINKLER, VICTOR	***725 SE POWELL BLVD***	***W 1/8 - 1/4 (0.162 mi.)***	***S86***	***307***
Not reported	3333 SE 11TH AVE	S 1/8 - 1/4 (0.173 mi.)	93	318
Not reported	3358 SE 9TH AVE	SSW 1/8 - 1/4 (0.207 mi.)	AB142	461
WHEREHOUSE FLOORS	***1235 SE DIVISION ST***	***NNE 1/8 - 1/4 (0.217 mi.)***	***W146***	***463***
Not reported	2432 SE 11TH AVE	N 1/8 - 1/4 (0.227 mi.)	AH158	554
Not reported	3331 SE 14TH AVE	SE 1/8 - 1/4 (0.231 mi.)	AE162	556
Not reported	3370 SE 8TH	SSW 1/8 - 1/4 (0.242 mi.)	AK170	561

OR LUST HOT: Identify sites where a leak has been reported or cleaned up.

A review of the OR LUST HOT list, as provided by EDR, and dated 05/22/2025 has revealed that there are 310 OR LUST HOT sites within approximately 0.5 miles of the target property.

Equal/Higher Elevation	Address	Direction / Distance	Map ID	Page
SAUTER, J HOT	1018 SE WOODWARD	WNW 0 - 1/8 (0.005 mi.)	A5	16
GOLDHAMMER, L.N.	***3030 SE 10TH***	***SW 0 - 1/8 (0.050 mi.)***	***D18***	***40***
ALADDIN RENNAISSANCE	***3017 SE MILWAUKIE AV***	***S 0 - 1/8 (0.063 mi.)***	***E25***	***62***
ALADDIN RENAISSANCE	***3131 SE MILWAUKIE AV***	***S 0 - 1/8 (0.078 mi.)***	***E37***	***103***
WHITEHEAD, KAREN	***3115 SE 11TH AVE***	***SSW 0 - 1/8 (0.080 mi.)***	***D43***	***232***
O'HARE, FERGUS	***3041 SE 10TH AVE***	***SW 0 - 1/8 (0.083 mi.)***	***D45***	***235***
HOLZMAN, IRWIN	***1195 SE POWELL BLVD***	***ESE 0 - 1/8 (0.085 mi.)***	***B46***	***236***
BERTHA NIELSEN ESTAT	***3034 SE 9TH AVE***	***WSW 0 - 1/8 (0.091 mi.)***	***J50***	***239***
NINTH TD LLC	***3044 SE 9TH AVE***	***SW 0 - 1/8 (0.094 mi.)***	***J51***	***239***
HILL, GARRETT	***3019 SE 9TH AVE***	***WSW 0 - 1/8 (0.107 mi.)***	***J52***	***240***
LANSING, KATHRYN & J	***3035 SE 9TH AVE***	***WSW 0 - 1/8 (0.113 mi.)***	***J53***	***241***
WICKS, EVAN	***1025 SE FRANKLIN ST***	***SSW 0 - 1/8 (0.125 mi.)***	***K60***	***253***
HOUSTON, CLARICE	***1005 SE FRANKLIN ST***	***SSW 1/8 - 1/4 (0.128 mi.)***	***M61***	***254***
FOX CAPITAL CORPORAT	3024 SE 8TH AVE	WSW 1/8 - 1/4 (0.130 mi.)	N62	255
KOVAL, ALEKSANDR	***3014 SE 8TH AVE***	***WSW 1/8 - 1/4 (0.132 mi.)***	***N64***	***256***
DENSON, JEFF	***1225 SE CLINTON***	***NNE 1/8 - 1/4 (0.133 mi.)***	***O65***	***256***
LIEBERMAN, BRANDON	***1034 SE FRANKLIN ST***	***S 1/8 - 1/4 (0.144 mi.)***	***K77***	***296***
BROOKS, SHANNON	***3124 SE 8TH AVE***	***WSW 1/8 - 1/4 (0.150 mi.)***	***N83***	***305***
LAKE, JOSEPH	***3315 SE MILWAUKIE AV***	***S 1/8 - 1/4 (0.154 mi.)***	***K84***	***306***
MAGZKO, KAREN	***3204 SE 8TH***	***SW 1/8 - 1/4 (0.159 mi.)***	***R85***	***306***
WINKLER, VICTOR	***725 SE POWELL BLVD***	***W 1/8 - 1/4 (0.162 mi.)***	***S86***	***307***

EXECUTIVE SUMMARY

Equal/Higher Elevation	Address	Direction / Distance	Map ID	Page
HILL, J HOT	***3117 SE 8TH***	***WSW 1/8 - 1/4 (0.171 mi.)***	***V91***	***317***
JOHNSON	***3226 SE 8TH AVE***	***SW 1/8 - 1/4 (0.172 mi.)***	***R92***	***318***
STONEWELL, LLC	***1267 SE IVON ST***	***NNE 1/8 - 1/4 (0.173 mi.)***	***O94***	***319***
CHRISTNER, MILLARD A	***2524 SE 12TH AVE***	***NNE 1/8 - 1/4 (0.178 mi.)***	***W99***	***326***
SHRIGLEY, CAITLIN	***2619 SE 14TH AVE***	***NE 1/8 - 1/4 (0.179 mi.)***	***Q100***	***327***
VARNER, MATTHEW & AM	***3018 SE 7TH AVE***	***WSW 1/8 - 1/4 (0.179 mi.)***	***X101***	***328***
ESTATE OF O'CONNEL,	***3030 SE 7TH***	***WSW 1/8 - 1/4 (0.179 mi.)***	***V102***	***329***
O'NEILL, DARIA	***3044 SE 7TH AVE***	***WSW 1/8 - 1/4 (0.184 mi.)***	***V106***	***336***
MULTNOMAH CO FACILIT	***2505 SE 11TH AVE 3RD***	***N 1/8 - 1/4 (0.188 mi.)***	***Z117***	***427***
INTRINSIC HOMES, LLC	3339-3343 SOUTHEAST	SSW 1/8 - 1/4 (0.189 mi.)	AB122	441
JACOBSEN, CRAIG	***3306 SE 8TH AVE***	***SW 1/8 - 1/4 (0.191 mi.)***	***AC125***	***443***
CRAIG JACOBSEN	***3308 SE 8TH AVE***	***SW 1/8 - 1/4 (0.191 mi.)***	***AC126***	***443***
DURABLE INVESTMENTS,	***1310 SE FRANKLIN ST***	***SE 1/8 - 1/4 (0.196 mi.)***	***AE131***	***447***
JACOBSEN, CRAIG	3314 SE 8TH AVE	SW 1/8 - 1/4 (0.198 mi.)	AC135	456
CRAIG JACOBSEN	***3316 SE 8TH AVE***	***SW 1/8 - 1/4 (0.198 mi.)***	***AC137***	***457***
GUNDERSON, CHRIS	***1222 SE DIVISION***	***NNE 1/8 - 1/4 (0.199 mi.)***	***W138***	***458***
HELMKE, DANIEL	***2529 SE 14TH AVE***	***NE 1/8 - 1/4 (0.205 mi.)***	***AG141***	***460***
WOODS, LEEANN	***1115 SE DIVISION ST***	***N 1/8 - 1/4 (0.209 mi.)***	***AH143***	***461***
LOGAN, WILLIAM	***705 SE FRANKLIN ST***	***SW 1/8 - 1/4 (0.214 mi.)***	***AI144***	***462***
KEITHLEY, JACQUELINE	***3371 SE 10TH AVE***	***SSW 1/8 - 1/4 (0.216 mi.)***	***AB145***	***462***
WHEREHOUSE FLOORS	***1235 SE DIVISION ST***	***NNE 1/8 - 1/4 (0.217 mi.)***	***W146***	***463***
EDMUNDS, KRISTY	2603 SE 15TH AVE	NE 1/8 - 1/4 (0.219 mi.)	AD148	465
AMATO & BACCELLIERI	***2518 SE 14TH AVE***	***NE 1/8 - 1/4 (0.228 mi.)***	***AG159***	***554***
BURDICK, JUANITA	***3352-3354 SE 8TH AVE***	***SW 1/8 - 1/4 (0.229 mi.)***	***AK160***	***555***
TOTAL MECHANICAL	***2434 SE 10TH AVE***	***N 1/8 - 1/4 (0.229 mi.)***	***AL161***	***556***
MDR5 LLC ET AL	***1414 SE DIVISION ST***	***NE 1/8 - 1/4 (0.235 mi.)***	***AG163***	***557***
EDER, GARY	***1532-1540 SE CLINTON***	***ENE 1/8 - 1/4 (0.235 mi.)***	***AM164***	***557***
WESTON INVESTMENT	***710 SE FRANKLIN ST***	***SW 1/8 - 1/4 (0.240 mi.)***	***165***	***558***
D-3 PROPERTIES, INC.	***1426 SE DIVISION ST***	***NE 1/8 - 1/4 (0.241 mi.)***	***AG166***	***559***
BORDNER, KENDRA ESTA	***3330 SE 14TH AVE***	***SE 1/8 - 1/4 (0.241 mi.)***	***AN167***	***559***
WACHSMUTH, CHESTER	***3380 SE 9TH AVE***	***SSW 1/8 - 1/4 (0.243 mi.)***	***AP171***	***561***
RISTICK, STEVE	1521 SE CLINTON ST	ENE 1/8 - 1/4 (0.245 mi.)	AM173	562
HATCH, BILL	***3135 SE 6TH AVE***	***WSW 1/8 - 1/4 (0.246 mi.)***	***AJ174***	***563***
WEDDLE, JEFFREY	***3315 SE 7TH AVE***	***SW 1/4 - 1/2 (0.254 mi.)***	***AI176***	***574***
DEPUE, JOHN	***3315 SE 15TH AVE***	***SE 1/4 - 1/2 (0.255 mi.)***	***AN177***	***575***
PENDERGRAFT, BRAD	***1315 SE HAIG***	***SSE 1/4 - 1/2 (0.256 mi.)***	***AR180***	***578***
WEDDLE AND HILTS	***3114 SE MCLOUGHLIN B***	***WSW 1/4 - 1/2 (0.259 mi.)***	***AJ181***	***579***
SATO, JOSEPH	***1325 SE HAIG ST***	***SSE 1/4 - 1/2 (0.259 mi.)***	***AR182***	***579***
MICHAUD, ERICA	***3411 SE 10TH AVE***	***SSW 1/4 - 1/2 (0.260 mi.)***	***AP183***	***580***
DRAGILA , TIMOTHY	3424 SE 11TH AVE	S 1/4 - 1/2 (0.263 mi.)	AQ185	581
HODGERT, LINDA	***2905 SE 17TH AVE***	***E 1/4 - 1/2 (0.264 mi.)***	***AS186***	***582***
BORTIN, MICHEAL & JO	***1618 SE CLINTON ST***	***ENE 1/4 - 1/2 (0.266 mi.)***	***AM189***	***584***
CASSON, KATHLEEN	***3416 SE 9TH AVE***	***SSW 1/4 - 1/2 (0.266 mi.)***	***AP190***	***585***
CARDOZA, RICK & KATH	***1605 SE CLINTON ST***	***ENE 1/4 - 1/2 (0.267 mi.)***	***AM191***	***586***
DOREEN WATSON	***1437 SE DIVISION ST***	***NE 1/4 - 1/2 (0.270 mi.)***	***AV194***	***589***
SATO, JOSEPH	***1306 SE HAIG ST***	***SSE 1/4 - 1/2 (0.272 mi.)***	***AR195***	***590***
HULTINE, JACKIE	***3430 SE 10TH AVE***	***S 1/4 - 1/2 (0.274 mi.)***	***AW196***	***590***
KENNEDY, MERRY	***3428 SE 9TH AVE***	***SSW 1/4 - 1/2 (0.274 mi.)***	***AP197***	***591***
BRUCE, JUNE	***1445 SE DIVISION ST***	***NE 1/4 - 1/2 (0.276 mi.)***	***AT198***	***592***
MILLER, ROB	***2616 SE 16TH AVE***	***ENE 1/4 - 1/2 (0.276 mi.)***	***AX199***	***592***
JUANITA SIMS ESTATE	***1630 SE CLINTON ST***	***ENE 1/4 - 1/2 (0.278 mi.)***	***AM200***	***593***
SULLIVAN, DAMON	***3365 SE 15TH AVE***	***SE 1/4 - 1/2 (0.280 mi.)***	***AN203***	***595***
HENKE, CHRIS	***1324 SE HAIG ST***	***SSE 1/4 - 1/2 (0.281 mi.)***	***AR204***	***596***
PUGLIESE TRUST	***3440 SE 10TH AVE***	***S 1/4 - 1/2 (0.282 mi.)***	***AW205***	***596***
DONEKER, ROBERT	***2332 SE 11TH AVE***	***N 1/4 - 1/2 (0.283 mi.)***	***AZ206***	***597***
MARIANI-MOFFIT, ROBI	***2403 SE ELLIOTT AVE***	***NNE 1/4 - 1/2 (0.287 mi.)***	***BA207***	***598***

EXECUTIVE SUMMARY

Equal/Higher Elevation	Address	Direction / Distance	Map ID	Page
DAINES, DAVID & ROBI	*2532 SE 16TH AVE*	*NE 1/4 - 1/2 (0.291 mi.)*	*AX208*	*599*
HICKS, B HOT	*1525 SE PERSHING ST*	*SE 1/4 - 1/2 (0.291 mi.)*	*BB209*	*599*
HSBC BANK USA	*1435 SE HAIG ST*	*SE 1/4 - 1/2 (0.293 mi.)*	*BC210*	*600*
MARSTEN, D HOT	*3024 SE 17TH AVE*	*E 1/4 - 1/2 (0.293 mi.)*	*BD211*	*601*
SHMILENKO, MICHAEL	*3321 SE 16TH AVE*	*SE 1/4 - 1/2 (0.294 mi.)*	*BB212*	*602*
DAVIS, BARBARA	*1517 SE DIVISION ST*	*NE 1/4 - 1/2 (0.294 mi.)*	*AT213*	*603*
BUCKLEY, ROBERT	*2625 SE 17TH AVE*	*ENE 1/4 - 1/2 (0.295 mi.)*	*AX216*	*606*
AMATO RENTALS PROPER	*2315 SE 12TH AVE*	*N 1/4 - 1/2 (0.296 mi.)*	*AZ217*	*606*
MACDONALD & BOGGS	*2522 SE 16TH AVE*	*NE 1/4 - 1/2 (0.297 mi.)*	*AX220*	*614*
EBERHART, RICHARD	*3441 SE 9TH AVE*	*SSW 1/4 - 1/2 (0.298 mi.)*	*BF221*	*615*
GARRICK	*1323 SE RHINE ST*	*SSE 1/4 - 1/2 (0.300 mi.)*	*BG223*	*619*
HICKS, H HOT	*1537 SE PERSHING*	*SE 1/4 - 1/2 (0.300 mi.)*	*BB224*	*619*
LOUIE, LARRY	*2290 SE SPRUCE AVE*	*NNE 1/4 - 1/2 (0.302 mi.)*	*BA225*	*620*
LEE, MYRON	*1508 SE HICKORY ST*	*NE 1/4 - 1/2 (0.303 mi.)*	*AV228*	*623*
SHAW, HARRY	*3416 SE 14TH AVE*	*SSE 1/4 - 1/2 (0.304 mi.)*	*BC229*	*624*
INTRINSIC HOMES, LLC	*1723 SE WOODWARD ST*	*E 1/4 - 1/2 (0.305 mi.)*	*AS230*	*625*
NEGEN, CLARK & JENNI	*1533 SE DIVISION ST*	*NE 1/4 - 1/2 (0.305 mi.)*	*AT231*	*625*
REES, JUDITH	1028 SE SHERMAN ST	N 1/4 - 1/2 (0.306 mi.)	AZ232	627
WALKER, SCOTT & JANE	*3449 SE 9TH AVE*	*SSW 1/4 - 1/2 (0.306 mi.)*	*BF234*	*628*
AVA WILLIAMS ESTATE	*2282 SE SPRUCE AVE*	*NNE 1/4 - 1/2 (0.309 mi.)*	*BA237*	*630*
COUGHLIN, BARBARA	*3355 SE 16TH AVE*	*SE 1/4 - 1/2 (0.310 mi.)*	*BB238*	*630*
CRONK, MIKE & JANNA	*3426 SE 14TH*	*SSE 1/4 - 1/2 (0.310 mi.)*	*BG239*	*631*
EVERGREEN EQUITY HOL	*3514 SE 10TH AVE*	*S 1/4 - 1/2 (0.311 mi.)*	*AW240*	*632*
CUTLER, BRIAN	*3506 SE 9TH AVE*	*SSW 1/4 - 1/2 (0.312 mi.)*	*BF241*	*632*
DAVE BATEMAN	*3025 SE 18TH AVENUE*	*E 1/4 - 1/2 (0.315 mi.)*	*BD244*	*636*
JACKSON, CHARLES	*3502 SE 13TH AVE*	*SSE 1/4 - 1/2 (0.315 mi.)*	*BG245*	*637*
ZARLING	*2276 SE SPRUCE AVE*	*NNE 1/4 - 1/2 (0.316 mi.)*	*BA246*	*637*
GILL, CHARLES	*2831 SE 18TH AVE*	*E 1/4 - 1/2 (0.316 mi.)*	*BJ247*	*638*
SNOW, K HOT	3035 SE 18TH	ESE 1/4 - 1/2 (0.317 mi.)	BD248	639
WICK, R HOT	2616 SE 17	ENE 1/4 - 1/2 (0.320 mi.)	BL251	642
WEAVERLI, TON	*3520 SE 10TH AVE*	*S 1/4 - 1/2 (0.320 mi.)*	*BM253*	*643*
SATCHELL, KIMBERLY A	*3521 SE 10TH AVE*	*SSW 1/4 - 1/2 (0.321 mi.)*	*BM254*	*644*
ODOT	*2727 SE GRAND AVE*	*WNW 1/4 - 1/2 (0.321 mi.)*	*BN255*	*645*
CONEDERA FAMILY TRUS	*2266 SE SPRUCE AVE*	*NNE 1/4 - 1/2 (0.321 mi.)*	*BA256*	*646*
FISHER, STEPHEN	*2511 SE 17TH AVE*	*NE 1/4 - 1/2 (0.322 mi.)*	*257*	*646*
SIEGEL & WILSON	*2305 SE ELLIOTT AVE*	*NNE 1/4 - 1/2 (0.322 mi.)*	*BA258*	*647*
TRETTIN, ERIC	*2723 SE 18TH AVE*	*ENE 1/4 - 1/2 (0.323 mi.)*	*BP261*	*653*
KRUEGER, TRACEY	*3511 SE 9TH AVE*	*SSW 1/4 - 1/2 (0.325 mi.)*	*BF262*	*653*
DEVANEY, ROSETTA	*2260 SE SPRUCE AVE*	*NNE 1/4 - 1/2 (0.328 mi.)*	*BA264*	*655*
OLSON, E HOT	*1552 SE HICKORY ST*	*NE 1/4 - 1/2 (0.329 mi.)*	*BR265*	*655*
BURKE, DENNIS	*1734 SE CLINTON ST*	*ENE 1/4 - 1/2 (0.331 mi.)*	*BP266*	*656*
SPERBER, DIANA	*2936 SE 18TH AVE*	*E 1/4 - 1/2 (0.337 mi.)*	*BS267*	*657*
MERKER, HERBERT	*2824 SE 18TH AVE*	*E 1/4 - 1/2 (0.338 mi.)*	*BJ268*	*658*
FERGUSON, LINDA	*3374 SE 16TH AVE*	*SE 1/4 - 1/2 (0.339 mi.)*	*BT269*	*658*
HOOD, GARRY	*2615 SE 18TH AVE*	*ENE 1/4 - 1/2 (0.340 mi.)*	*BL272*	*660*
CELESTINE, JAMES	*1533 SE HICKORY ST*	*NE 1/4 - 1/2 (0.341 mi.)*	*BR273*	*661*
ROBBEN OIL COMPANY	*2300 SE 7TH AVE*	*NNW 1/4 - 1/2 (0.341 mi.)*	*BU275*	*664*
PHELAN, RAYMOND	*2231 SE ELLIOTT AVE*	*NNE 1/4 - 1/2 (0.344 mi.)*	*BV276*	*665*
JAY TINKER	*3434 SE 15TH AVE*	*SE 1/4 - 1/2 (0.345 mi.)*	*BW278*	*666*
MCILHENNY, JENNIFER	*2605 SE 18TH AVE*	*ENE 1/4 - 1/2 (0.346 mi.)*	*BL280*	*668*
RIESTERER, SHARON	*3603-3605 SE 9TH AVE*	*SSW 1/4 - 1/2 (0.349 mi.)*	*BX281*	*671*
LOPAKKA, KRISTINA	*3511 SE 8TH AVE*	*SSW 1/4 - 1/2 (0.350 mi.)*	*282*	*672*
FISHER, REX	*1549 SE HICKORY ST*	*NE 1/4 - 1/2 (0.352 mi.)*	*BR283*	*673*
ALLEN, WALTER	*1035 SE RHONE ST*	*S 1/4 - 1/2 (0.353 mi.)*	*BM284*	*673*
THE CORNICE GROUP	*3425 SE 16TH AVE*	*SE 1/4 - 1/2 (0.356 mi.)*	*BW286*	*675*
PADGETT, MARK	*3515 SE 15TH AVE*	*SSE 1/4 - 1/2 (0.358 mi.)*	*BW287*	*676*

EXECUTIVE SUMMARY

Equal/Higher Elevation	Address	Direction / Distance	Map ID	Page
GORRETTA, D HOT	*2905 SE 19TH*	*E 1/4 - 1/2 (0.359 mi.)*	*BS288*	*676*
ALTERMAN, PENELOPE	*3613-3615 SE 9TH AVE*	*SSW 1/4 - 1/2 (0.359 mi.)*	*BX289*	*677*
ALTERMAN	*3615 SE 9TH AVE*	*SSW 1/4 - 1/2 (0.359 mi.)*	*BX290*	*678*
JONES, KENNETH	*1535 SE RHINE ST*	*SE 1/4 - 1/2 (0.362 mi.)*	*BW292*	*679*
ROUNSEVILLE, ROBERT	*2220 SE SPRUCE AVE*	*NNE 1/4 - 1/2 (0.363 mi.)*	*BV293*	*680*
DUPLEXES LLC	*3009 SE 19TH AVE*	*E 1/4 - 1/2 (0.365 mi.)*	*BS295*	*681*
CHANDLER AND NEWVILL	*3023 SE 19TH AVE*	*E 1/4 - 1/2 (0.365 mi.)*	*BS296*	*682*
CAREY, ANGELA	*3414 SE 16TH AVE*	*SE 1/4 - 1/2 (0.365 mi.)*	*BT297*	*682*
HABERLOCK,TIM	*3623 SE 9TH AVE*	*SSW 1/4 - 1/2 (0.367 mi.)*	*BX300*	*685*
HUGHES, GIDEAN	*1741 SE FRANKLIN ST*	*ESE 1/4 - 1/2 (0.367 mi.)*	*BZ301*	*686*
MENEGAS, CAROLYN	*3607-3609 SE 8TH AVE*	*SSW 1/4 - 1/2 (0.368 mi.)*	*BX302*	*686*
2737 PARTNERS LLC	*2737 SE 19TH AVE*	*ENE 1/4 - 1/2 (0.369 mi.)*	*CA303*	*687*
METRO HOUSING	*1425 SE LAFAYETTE ST*	*SSE 1/4 - 1/2 (0.369 mi.)*	*CB304*	*688*
BARRETT, SEAN & EILE	*1320 SE BIRCH ST*	*NNE 1/4 - 1/2 (0.370 mi.)*	*BV305*	*689*
BOKOSKE, DOUGLAS	*3702 SE 10TH AVE*	*S 1/4 - 1/2 (0.372 mi.)*	*CC306*	*689*
HANNIG, JR	*1435 SE LAFAYETTE*	*SSE 1/4 - 1/2 (0.373 mi.)*	*CB308*	*691*
LEYBOLD,TED	*1413 SE BIRCH AVE*	*NNE 1/4 - 1/2 (0.376 mi.)*	*CE309*	*691*
KOPPEN, ED	*3505 SE 16TH AVE*	*SE 1/4 - 1/2 (0.377 mi.)*	*BW311*	*693*
KELNER, DAN	*2314 SE 16TH AVE*	*NE 1/4 - 1/2 (0.377 mi.)*	*CF312*	*694*
KING, CAROLYN	*1403 SE BIRCH*	*NNE 1/4 - 1/2 (0.377 mi.)*	*CE313*	*694*
BUDDHIST PRIORY	*3642 SE MILWAUKIE AV*	*S 1/4 - 1/2 (0.379 mi.)*	*CG314*	*695*
NELSON, JOE	*1621 SE HICKORY ST*	*NE 1/4 - 1/2 (0.382 mi.)*	*CF317*	*720*
REACH DEVELOPMENT PR	*2522 SE 18TH*	*ENE 1/4 - 1/2 (0.383 mi.)*	*CJ320*	*722*
REACH COMMISSION DEV	*2534 SE 18TH AVE*	*ENE 1/4 - 1/2 (0.383 mi.)*	*CJ321*	*723*
GOODWIN LIVING TRUST	*925 SE GRANT ST*	*N 1/4 - 1/2 (0.383 mi.)*	*CK322*	*724*
FEDERAL NATIONAL MTG	*1505 SE LAFAYETTE ST*	*SSE 1/4 - 1/2 (0.383 mi.)*	*CB323*	*724*
SAHLI, KATHLEEN	1903 SE BROOKLYN	E 1/4 - 1/2 (0.384 mi.)	CL325	726
ANTONEVICH, SONDRA	*1349 SE BIRCH ST*	*NNE 1/4 - 1/2 (0.384 mi.)*	*BV326*	*726*
MORRELL, CONNIE	*3628 SE 13TH AVE*	*SSE 1/4 - 1/2 (0.385 mi.)*	*328*	*727*
KLINGFORTH, RICHARD	*3711 SE 10TH AVE*	*S 1/4 - 1/2 (0.386 mi.)*	*CC329*	*728*
SKORO MILAN AND ROSA	*1804 SE FRANKLIN ST*	*ESE 1/4 - 1/2 (0.389 mi.)*	*BZ332*	*730*
SALERNO, GLORIA	*3723 SE 11TH AVE*	*S 1/4 - 1/2 (0.391 mi.)*	*CC333*	*731*
MITCHOFF,MICHAEL	*826/828 SE RHONE ST*	*SSW 1/4 - 1/2 (0.393 mi.)*	*BX334*	*732*
ORTH, CHARLEY	*3726 SE 10TH AVE*	*S 1/4 - 1/2 (0.393 mi.)*	*CC335*	*732*
ANN C AUGUSTYN TRUST	*1635 SE HICKORY ST*	*NE 1/4 - 1/2 (0.393 mi.)*	*CF336*	*733*
FOGLEMAN/WALKER	*3723 SE 10TH AVE*	*S 1/4 - 1/2 (0.396 mi.)*	*CC338*	*735*
FMR WEBFOOT BUILDING	*1847 SE CLINTON ST*	*ENE 1/4 - 1/2 (0.396 mi.)*	*CN339*	*735*
SUNNYMOT LLC	*2124 SE ELLIOTT AVE*	*NNE 1/4 - 1/2 (0.396 mi.)*	*CE340*	*736*
GOSSEN, CANDACE	*2323 SE TAMARACK AVE*	*NE 1/4 - 1/2 (0.399 mi.)*	*CF341*	*737*
COLUMBIA CORRUGATED	444 SE CARUTHERS ST	NW 1/4 - 1/2 (0.401 mi.)	CO343	741
WOODWARD, BILL	*3535 SE 16TH AVE*	*SE 1/4 - 1/2 (0.401 mi.)*	*CP344*	*741*
WVR HOMES, LLC	*3705 SE 13TH AVE*	*SSE 1/4 - 1/2 (0.402 mi.)*	*CG346*	*746*
BALZER PACIFIC EQUIP	*2136 SE 8TH AVE*	*NNW 1/4 - 1/2 (0.403 mi.)*	*CI349*	*748*
TUCKER, WILL	*3737 SE 11TH AVE*	*S 1/4 - 1/2 (0.404 mi.)*	*CC350*	*749*
LAMB, ALEX	3735 SE MILWAUKIE AV	S 1/4 - 1/2 (0.404 mi.)	CG354	752
GUIMONT, MARLEAH	*3740 SE 10TH AVE*	*S 1/4 - 1/2 (0.405 mi.)*	*CC355*	*753*
PLYMALE, ISABELLE	*3524 SE 16TH AVE*	*SE 1/4 - 1/2 (0.408 mi.)*	*CP357*	*759*
ZENGER, ARNOLD	*1925 SE TAGGART ST*	*E 1/4 - 1/2 (0.409 mi.)*	*CA358*	*760*
RUSS, ERIC & ROGER	*2117 SE ORANGE AVE*	*NNE 1/4 - 1/2 (0.412 mi.)*	*CQ359*	*761*
CHAPIN, RICHARD & CO	*2104 SE ELLIOTT AVE*	*NNE 1/4 - 1/2 (0.414 mi.)*	*CE360*	*761*
THOMPSON, MICHAEL	*3534 SE 16TH AVE*	*SE 1/4 - 1/2 (0.415 mi.)*	*CP361*	*762*
LICAYCAY, WINNIE	*2058 SE SPRUCE AVE*	*NNE 1/4 - 1/2 (0.419 mi.)*	*CR362*	*763*
KOHR, ERIKA	*1934 SE CLINTON ST*	*ENE 1/4 - 1/2 (0.421 mi.)*	*363*	*763*
MOE, WILLIAM	*1927 SE CLINTON ST*	*ENE 1/4 - 1/2 (0.422 mi.)*	*CN364*	*764*
FINUCANE, CHERYL	*2340 SE TAMARACK AVE*	*NE 1/4 - 1/2 (0.424 mi.)*	*CT367*	*766*
HENZEL, BEN	*2058 SE ELLIOTT AVE*	*NNE 1/4 - 1/2 (0.424 mi.)*	*CQ368*	*767*

EXECUTIVE SUMMARY

Equal/Higher Elevation	Address	Direction / Distance	Map ID	Page
PALODICHUK, MARK	*2324 SE TAMARACK AVE*	*NE 1/4 - 1/2 (0.425 mi.)*	*CT369*	*768*
REINKE, JOHN	*3756 SE 9TH AVE*	*SSW 1/4 - 1/2 (0.426 mi.)*	*CU371*	*769*
SEMPREVIVO, KAREN	*2422 SE TAMARACK AVE*	*NE 1/4 - 1/2 (0.426 mi.)*	*CT372*	*770*
KLEBL, N HOT	*3748 SE 8TH AVE*	*SSW 1/4 - 1/2 (0.429 mi.)*	*375*	*772*
NEW SEASONS II	*1924-1926 SE DIVISIO*	*ENE 1/4 - 1/2 (0.430 mi.)*	*CV376*	*773*
DOERFLER, JOHN	*3767 SE 10TH AVE*	*S 1/4 - 1/2 (0.434 mi.)*	*CU382*	*787*
ROUNSEVELLE, ROGER	*3606 SE 16TH AVE*	*SE 1/4 - 1/2 (0.434 mi.)*	*CP383*	*787*
MACLEAN, HOLLIS	*2926 SE 20TH*	*E 1/4 - 1/2 (0.435 mi.)*	*CZ386*	*789*
PRITCHARD, MONIQUE	*2136 SE TAMARACK ST*	*NE 1/4 - 1/2 (0.436 mi.)*	*DA387*	*791*
GORDNER, EVELYN	*2126 SE TAMARACK AVE*	*NE 1/4 - 1/2 (0.438 mi.)*	*DA388*	*791*
DAUM, ELAINE	*2814 SE 20TH AVE*	*E 1/4 - 1/2 (0.438 mi.)*	*DB389*	*792*
CURRAN, R HOT	*2040 SE ELLIOT AVE*	*NNE 1/4 - 1/2 (0.438 mi.)*	*CQ390*	*793*
ANNEN, MARK	*3778 SE 10TH AVE*	*S 1/4 - 1/2 (0.439 mi.)*	*DC391*	*793*
DAVIS, CARL	*2110 SE TAMARACK ST*	*NE 1/4 - 1/2 (0.440 mi.)*	*CQ392*	*794*
ELIX, DON	*1917 SE DIVISION ST*	*ENE 1/4 - 1/2 (0.441 mi.)*	*CV393*	*795*
MITCHOFF, MICHAEL T.	*3763 SE 9TH AVE*	*SSW 1/4 - 1/2 (0.441 mi.)*	*CU394*	*796*
NETGZER TRUST	*1721 SE LAVENDER ST*	*NE 1/4 - 1/2 (0.442 mi.)*	*DA395*	*796*
GALEN L FRIGHT LIVIN	*3104 SE 20TH AVE*	*ESE 1/4 - 1/2 (0.442 mi.)*	*CS396*	*797*
KUNOWSKI, HENRY	*2036 SE SPRUCE AVE*	*NNE 1/4 - 1/2 (0.443 mi.)*	*CR397*	*798*
IRWIN, JOHN	*2104 SE TAMARACK AVE*	*NE 1/4 - 1/2 (0.444 mi.)*	*CQ399*	*799*
EIGHMEY, GEORGE	*2043-2047 SE 16TH AV*	*NNE 1/4 - 1/2 (0.444 mi.)*	*CQ400*	*800*
COOKSIE, JIM & CLAUD	*3114 SE 20TH AVE # 1*	*ESE 1/4 - 1/2 (0.445 mi.)*	*CS403*	*809*
DIONNE, DANIEL	*3715 SE 15TH AVE*	*SSE 1/4 - 1/2 (0.446 mi.)*	*DD404*	*810*
DINDIA, JOANNE & DON	*2205 SE LADD AVE*	*NE 1/4 - 1/2 (0.447 mi.)*	*CT405*	*810*
SCARINO, SHIRLEY	*931 SE BUSH ST*	*S 1/4 - 1/2 (0.451 mi.)*	*CU407*	*839*
ESTATE OF AQUILLA BY	*2024 SE WOODWARD ST*	*E 1/4 - 1/2 (0.452 mi.)*	*CZ408*	*839*
LOGOSZ, RICHARD	*1411 SE BUSH ST*	*SSE 1/4 - 1/2 (0.452 mi.)*	*DD409*	*840*
DICKERSON, DENNY	*2050 SE 16TH*	*NE 1/4 - 1/2 (0.454 mi.)*	*CQ411*	*841*
FISKUM, PAUL	*3716 SE 15TH AVE*	*SSE 1/4 - 1/2 (0.457 mi.)*	*DD413*	*849*
STRUCTURE REDEVELOPM	*2020 SE IVON ST*	*ENE 1/4 - 1/2 (0.457 mi.)*	*DF416*	*852*
HUDDLESTON, MR. CHAR	*2303 SE LADD AVE*	*NE 1/4 - 1/2 (0.457 mi.)*	*CT417*	*853*
SPENCER, ISAAC & LES	*2329 SE LADD AVE*	*NE 1/4 - 1/2 (0.458 mi.)*	*DG418*	*853*
HAP	*821 SE BUSH ST*	*SSW 1/4 - 1/2 (0.458 mi.)*	*CU419*	*854*
MCSWEEN, KENTON	*2313 SE LADD AVE*	*NE 1/4 - 1/2 (0.458 mi.)*	*CT420*	*855*
CAMASE, L HOT	*2405 SE LADD*	*ENE 1/4 - 1/2 (0.459 mi.)*	*DG421*	*855*
MCCREDIE, DIANA	*1609 SE RHONE ST*	*SE 1/4 - 1/2 (0.460 mi.)*	*DH422*	*856*
BRUIHL, CHARLENE	*1334 SE BUSH ST*	*SSE 1/4 - 1/2 (0.460 mi.)*	*DI423*	*857*
EMLAW, JIM	*3019 SE 21ST AVE*	*E 1/4 - 1/2 (0.460 mi.)*	*424*	*858*
LITTLE, MOLLY	*2145 SE LADD AVE*	*NE 1/4 - 1/2 (0.461 mi.)*	*DA425*	*858*
BOWLES, DOROTHY	*3705 SE 16TH AVE*	*SSE 1/4 - 1/2 (0.461 mi.)*	*DH426*	*859*
BECIC, STEVEN & SUSA	*2341 SE LADD AVE*	*NE 1/4 - 1/2 (0.462 mi.)*	*DG427*	*860*
ALT, HILAIRE & SHIRL	*2815 SE 21ST AVE*	*E 1/4 - 1/2 (0.462 mi.)*	*DB428*	*861*
WEILER, CLINT	*3818 SE 13TH AVE*	*SSE 1/4 - 1/2 (0.463 mi.)*	*DI429*	*862*
SHAKER, LEE	*2129 SE LADD AVE*	*NE 1/4 - 1/2 (0.464 mi.)*	*DA430*	*862*
HALPIN, MR.	*2604 SE 20TH*	*ENE 1/4 - 1/2 (0.464 mi.)*	*DF431*	*863*
VAL ENTERPRISES LLC	*2010 SE 8TH AVE*	*NNW 1/4 - 1/2 (0.466 mi.)*	*DJ432*	*864*
STETCHER, TIM	2447 SE LADD	ENE 1/4 - 1/2 (0.466 mi.)	CV433	865
OBERLE, GRETCHEN	*3715 SE 16TH AVE*	*SSE 1/4 - 1/2 (0.467 mi.)*	*DH435*	*866*
ROOFERS UNION	*2725 SE 21ST ST*	*E 1/4 - 1/2 (0.467 mi.)*	*DB436*	*866*
LEE, PAUL	*3810 SE 11TH AVE*	*S 1/4 - 1/2 (0.469 mi.)*	*439*	*869*
WATT & KLEIN	*1635 SE RHONE ST*	*SE 1/4 - 1/2 (0.471 mi.)*	*DH443*	*898*
BARBARA BROWN	*3817 SE 14TH AVE*	*SSE 1/4 - 1/2 (0.471 mi.)*	*DI444*	*899*
JOHNSTON, DONALD	*3805 SE 10TH AVE*	*S 1/4 - 1/2 (0.472 mi.)*	*DC445*	*899*
PORTLAND DEVELPMENT	*2004 SE SPRUCE AVE*	*NNE 1/4 - 1/2 (0.472 mi.)*	*DL446*	*900*
WAGNER, LARRY	*2006 SE ELLIOTT AVE*	*NNE 1/4 - 1/2 (0.473 mi.)*	*DM447*	*901*
VAN LOO FIDUCIARY SE	*2039 SE 7TH AVE*	*NNW 1/4 - 1/2 (0.473 mi.)*	*DE448*	*901*

EXECUTIVE SUMMARY

Equal/Higher Elevation	Address	Direction / Distance	Map ID	Page
NELATURY, SUGUNA	*2047 SE LADD AVE*	*NE 1/4 - 1/2 (0.473 mi.)*	*DA449*	*902*
PETERSON, DANIEL	*3725 SE 16TH AVE*	*SSE 1/4 - 1/2 (0.478 mi.)*	*DN450*	*903*
WISSLER, CHARLES	*2031 SE LADD AVE*	*NE 1/4 - 1/2 (0.478 mi.)*	*451*	*904*
ARMORED TRANSPORT NW	*2005 SE 8TH AVE*	*NNW 1/4 - 1/2 (0.478 mi.)*	*DJ452*	*904*
GEDDES, ELIZABETH	*1979 SE LADD AVE*	*NNE 1/4 - 1/2 (0.479 mi.)*	*DL456*	*906*
KRISTAN, K HOT	*3825 SE 14TH*	*SSE 1/4 - 1/2 (0.479 mi.)*	*DI457*	*907*
SOCIETY OF SISTERS O	*2617 SE 21ST AVE*	*ENE 1/4 - 1/2 (0.480 mi.)*	*DF458*	*908*
SIMON, DALE	*1969 SE LADD CIRCLE*	*NNE 1/4 - 1/2 (0.482 mi.)*	*DL461*	*910*
ROWE, DAVID	*1529 SE BUSH ST*	*SSE 1/4 - 1/2 (0.483 mi.)*	*DN462*	*910*
BORKGREN, ROYAL	*2926 SE 21ST AVE*	*E 1/4 - 1/2 (0.483 mi.)*	*463*	*911*
ESTATE OF JEAN DEMAR	*1991 SE LADD AVE*	*NNE 1/4 - 1/2 (0.486 mi.)*	*DM465*	*913*
BEALS, TIM	*3837 SE 14TH AVE*	*SSE 1/4 - 1/2 (0.488 mi.)*	*DI466*	*913*
ADALLAS, STANLEY	*3830 SE 10TH AVE*	*S 1/4 - 1/2 (0.488 mi.)*	*DP467*	*914*
BECKSTROM, IDA	*1959 SE LADD AVE*	*NNE 1/4 - 1/2 (0.489 mi.)*	*DL468*	*915*
CRATER, CECILIA (EST	*3823 SE 10TH AVE*	*S 1/4 - 1/2 (0.489 mi.)*	*DP469*	*915*
ESTATE OF HELEN HICZ	3828 SE 9TH AVE	S 1/4 - 1/2 (0.492 mi.)	DQ470	916
SCHWEITZER, HOT	2312 SE LADD	NE 1/4 - 1/2 (0.493 mi.)	DG472	917
SARVIS, MAJORIE	*2328 SE LADD AVE*	*NE 1/4 - 1/2 (0.493 mi.)*	*DG474*	*918*
GREIN, RICHARD	*2244 SE LADD AVE*	*NE 1/4 - 1/2 (0.493 mi.)*	*DR475*	*919*
DAVIS, ROBERT	*2336 SE LADD ST*	*NE 1/4 - 1/2 (0.494 mi.)*	*DG476*	*919*
HOVEY, CRAIG	*2320 SE LADD AVE*	*NE 1/4 - 1/2 (0.494 mi.)*	*DG477*	*920*
SCHOOL DISTRICT NO 1	*3830 SE 14TH AVE*	*SSE 1/4 - 1/2 (0.494 mi.)*	*DI478*	*921*
RILEY, STEVE	*2344 SE LADD AVE*	*NE 1/4 - 1/2 (0.494 mi.)*	*DG479*	*922*
TREINEN, C HOT	2214 SE LADD AVE	NE 1/4 - 1/2 (0.496 mi.)	DR482	924
MARTIN, AMI	*1409 SE HARRISON ST*	*NNE 1/4 - 1/2 (0.496 mi.)*	*DL484*	*925*
AMODEO, P HOT	*2144 SE LADD AVE*	*NE 1/4 - 1/2 (0.497 mi.)*	*485*	*925*
KUNZ, GARY	*3200 SE 21TH ST*	*ESE 1/4 - 1/2 (0.498 mi.)*	*488*	*927*
SHEEHAN, BARBARA	*1990 SE MULBERRY AVE*	*NNE 1/4 - 1/2 (0.498 mi.)*	*DL489*	*928*
HALSTON, MELISSA	*3904 SE 13TH AVE*	*SSE 1/4 - 1/2 (0.500 mi.)*	*490*	*928*

Lower Elevation	Address	Direction / Distance	Map ID	Page
MANCHESTER, GARY	*1264 SE GIDDEON ST*	*ENE 0 - 1/8 (0.061 mi.)*	*C24*	*61*
IRWIN HODSON CO THE	*2838 SE 9TH AVE*	*NW 0 - 1/8 (0.079 mi.)*	*I39*	*111*
ADELINE LANDIS	*1267 SE GIDEON ST*	*ENE 0 - 1/8 (0.088 mi.)*	*C49*	*238*
BALDINO, JIM	1316 SE CLINTON ST	NE 1/8 - 1/4 (0.139 mi.)	Q72	291
NORTH PACIFIC LUMBER	*1505 SE GIDEON ST*	*E 1/8 - 1/4 (0.180 mi.)*	*Y104*	*331*
NWN CENTRAL OFFICE	*904 SE DIVISION ST*	*NNW 1/8 - 1/4 (0.187 mi.)*	*AA115*	*418*
ZSD CONSTRUCTION COM	*1417 SE CLINTON ST*	*NE 1/8 - 1/4 (0.192 mi.)*	*AD127*	*444*
AMATO ESTATE	*2818 SE 15TH AVE*	*ENE 1/8 - 1/4 (0.194 mi.)*	*T128*	*445*
JAQUAY MARGARET TRUS	*2237 SE 12TH AVE*	*N 1/4 - 1/2 (0.326 mi.)*	*BQ263*	*654*
SECORD AND SUNQUIST	*2215 SE 12TH AVE*	*N 1/4 - 1/2 (0.345 mi.)*	*BQ277*	*666*
BARR SUPPLY	*539 SE DIVISION PL*	*NW 1/4 - 1/2 (0.346 mi.)*	*BK279*	*667*
DAVIDSON, AMY	*2212 SE 12TH AVE*	*N 1/4 - 1/2 (0.353 mi.)*	*BQ285*	*674*
MILLER, STEVE	*2204 SE 12TH AVE*	*N 1/4 - 1/2 (0.360 mi.)*	*BQ291*	*678*
STRATIFIED SOLUTIONS	*1167 SE GRANT ST*	*N 1/4 - 1/2 (0.373 mi.)*	*CD307*	*690*
MARTINOTTI, DIXIE	*1302 SE BIRCH ST*	*NNE 1/4 - 1/2 (0.377 mi.)*	*BV310*	*692*
BANK UNITED HOT	*2128 SE 12TH AVE*	*N 1/4 - 1/2 (0.384 mi.)*	*CD327*	*727*
ONDECK, MICHAEL	*2124 SE 11TH AVE*	*N 1/4 - 1/2 (0.387 mi.)*	*CD330*	*729*
SHAYS, MELISSA	*2123 SE 12TH AVE*	*N 1/4 - 1/2 (0.388 mi.)*	*CD331*	*730*
LLOYD-JONES, JEFFREY	*2119 SE LARCH AVE*	*NNE 1/4 - 1/2 (0.395 mi.)*	*CM337*	*734*
WHITE WAREHOUSE PROP	2100 SE 10TH AVE	N 1/4 - 1/2 (0.402 mi.)	CK347	747
PENNER, MILES AND BR	*2038 SE 12TH AVE*	*N 1/4 - 1/2 (0.425 mi.)*	*CM370*	*769*
EDITH YOUNG TRUST	*2036 SE LARCH AVE*	*NNE 1/4 - 1/2 (0.428 mi.)*	*CM373*	*771*
BYRNE, JERRY	*2027 SE LARCH AVE*	*NNE 1/4 - 1/2 (0.429 mi.)*	*CM374*	*771*
KAGAWA, ROBERT	*2028 SE 12TH AVE*	*N 1/4 - 1/2 (0.433 mi.)*	*CX381*	*786*

EXECUTIVE SUMMARY

Lower Elevation	Address	Direction / Distance	Map ID	Page
METRO 5149 NE DAVIS	***2026 SE 11TH AVE***	***N 1/4 - 1/2 (0.434 mi.)***	***CY384***	***788***
MOK, TING HANG	***2021 SE LARCH AVE***	***N 1/4 - 1/2 (0.435 mi.)***	***CM385***	***789***
DENNIS, GEORGE & JOA	***2014 SE 11TH AVE***	***N 1/4 - 1/2 (0.443 mi.)***	***CY398***	***798***
DYO-RISAKA LLC	***2014 SE 12TH AVE***	***N 1/4 - 1/2 (0.445 mi.)***	***CX401***	***800***
FIRST BAPTIST CHURCH	***2003 SE LARCH AVE***	***N 1/4 - 1/2 (0.453 mi.)***	***CX410***	***841***
MILLER, GRAYDON	1301 SE HARRISON ST	NNE 1/4 - 1/2 (0.479 mi.)	DO455	906
MILLER, GRAYDON HOT	***1315 SE HARRISON***	***NNE 1/4 - 1/2 (0.480 mi.)***	***DO459***	***908***
MILLER, GRAYDON	***1311 SE HARRISON ST***	***NNE 1/4 - 1/2 (0.480 mi.)***	***DO460***	***909***
SUE, BOBBIE	***1959 SE LARCH AVE***	***N 1/4 - 1/2 (0.485 mi.)***	***DO464***	***912***
SURBAUGH, MADGE #1	***1912 SE 12TH AVE***	***N 1/4 - 1/2 (0.495 mi.)***	***DS480***	***922***
SURBAUGH, MADGE #2	***1918 SE 12TH AVE***	***N 1/4 - 1/2 (0.495 mi.)***	***DS481***	***923***
SOKOLOWSKI, SUSAN	1950 SE LARCH AVE	NNE 1/4 - 1/2 (0.497 mi.)	DO487	926

EXECUTIVE SUMMARY

Due to poor or inadequate address information, the following sites were not mapped. Count: 9 records.

Site Name	Database(s)
BULLSEYE GLASS AREA SOIL TESTING	OR ECSI
TRI-MET LIGHT RAIL PORTLAND MALL	OR ECSI, OR VCP
KELLEY PROPERTY	OR ECSI
BOND STREET EXTENSION BENEATH MARQ	OR ECSI, OR VCP
PROMETHEUS BLOCK 45, LOT 3 (SEE EC	OR ECSI, OR VCP
ODOT U SW HARBOR DR. (BELOW I-405	OR ECSI
EAST SIDE CSO	OR ECSI, OR VCP
WILLAMETTE RIVER DOWNTOWN REACH	OR ECSI
ODOT REGION 1 PARCEL 2C	OR LUST

OVERVIEW MAP - 8100904.2S

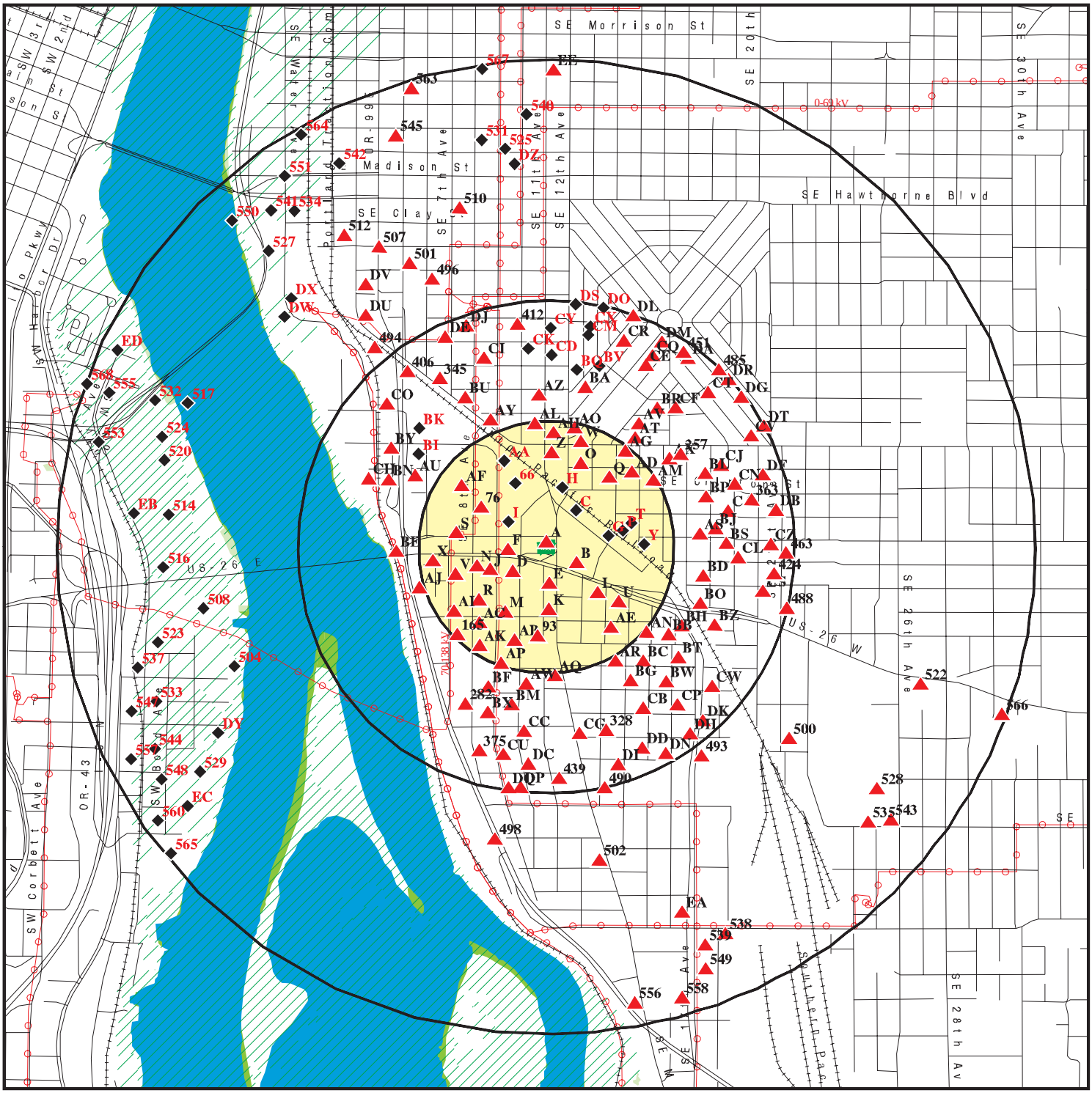

- Target Property
- Sites at elevations higher than or equal to the target property
- Sites at elevations lower than the target property
- National Priority List Sites
- Dept. Defense Sites
- Indian Reservations BIA
- Power transmission lines
- Special Flood Hazard Area (1%)
- 0.2% Annual Chance Flood Hazard
- National Wetland Inventory
- State Wetlands
- Areas of Concern

This report includes Interactive Map Layers to display and/or hide map information. The legend includes only those icons for the default map view.

SITE NAME: 1041 SE Brooklyn St	CLIENT: Pointsource Solutions
ADDRESS: 1041 SE Brooklyn St Portland OR 97202	CONTACT: Jeff Jackman
LAT/LONG: 45.50177 / 122.654659	INQUIRY #: 8100904.2s DATE: September 08, 2025 12:15 pm

Copyright © 2025 EDR, Inc. © 2015 TomTom Rel. 2015.

DETAIL MAP - 8100904.2S

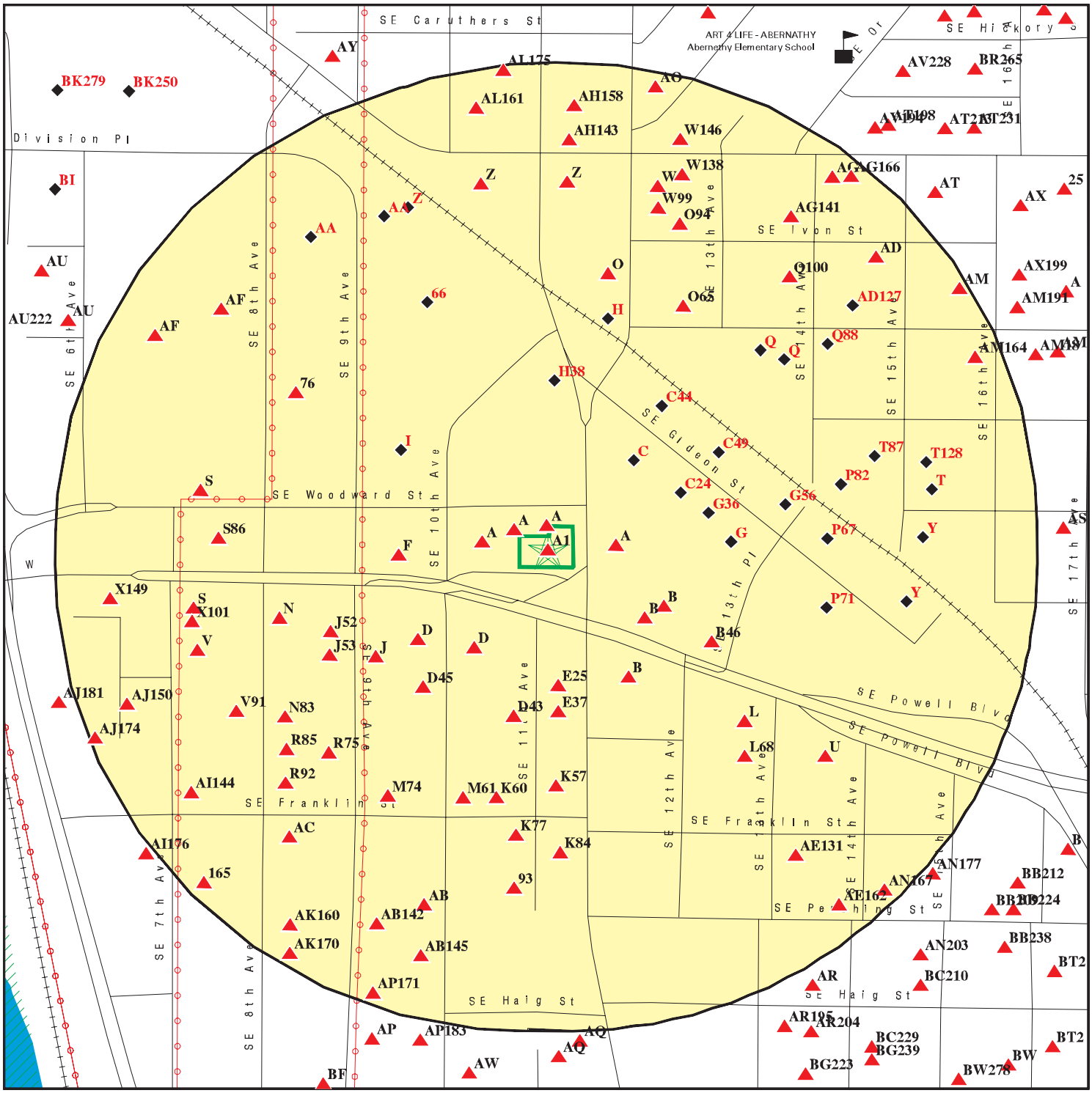

- Target Property
- Sites at elevations higher than or equal to the target property
- Sites at elevations lower than the target property
- Sensitive Receptors
- National Priority List Sites
- Dept. Defense Sites
- Indian Reservations BIA
- Power transmission lines
- Special Flood Hazard Area (1%)
- 0.2% Annual Chance Flood Hazard
- National Wetland Inventory
- State Wetlands
- Areas of Concern

This report includes Interactive Map Layers to display and/or hide map information. The legend includes only those icons for the default map view.

SITE NAME: 1041 SE Brooklyn St	CLIENT: Pointsource Solutions
ADDRESS: 1041 SE Brooklyn St Portland OR 97202	CONTACT: Jeff Jackman
LAT/LONG: 45.50177 / 122.654659	INQUIRY #: 8100904.2s DATE: September 08, 2025 12:17 pm

Copyright © 2025 EDR, Inc. © 2015 TomTom Rel. 2015.

MAP FINDINGS SUMMARY

Database	Search Distance (Miles)	Target Property	< 1/8	1/8 - 1/4	1/4 - 1/2	1/2 - 1	> 1	Total Plotted
STANDARD ENVIRONMENTAL RECORDS								
Lists of Federal NPL (Superfund) sites								
NPL	1.000		0	0	0	0	NR	0
Proposed NPL	1.000		0	0	0	0	NR	0
NPL LIENS	TP		NR	NR	NR	NR	NR	0
Lists of Federal Delisted NPL sites								
Delisted NPL	1.000		0	0	0	0	NR	0
Lists of Federal sites subject to CERCLA removals and CERCLA orders								
FEDERAL FACILITY	0.500		0	0	0	NR	NR	0
SEMS	0.500		0	0	0	NR	NR	0
Lists of Federal CERCLA sites with NFRAP								
SEMS-ARCHIVE	0.500		0	0	3	NR	NR	3
Lists of Federal RCRA facilities undergoing Corrective Action								
CORRACTS	1.000		0	0	0	0	NR	0
Lists of Federal RCRA TSD facilities								
RCRA-TSDF	0.500		0	0	0	NR	NR	0
Lists of Federal RCRA generators								
RCRA-LQG	0.250		0	0	NR	NR	NR	0
RCRA-SQG	0.250		0	0	NR	NR	NR	0
RCRA-VSQG	0.250	1	3	4	NR	NR	NR	8
Federal institutional controls / engineering controls registries								
LUCIS	0.500		0	0	0	NR	NR	0
US ENG CONTROLS	0.500		0	0	0	NR	NR	0
US INST CONTROLS	0.500		0	0	0	NR	NR	0
Federal ERNS list								
ERNS	TP		NR	NR	NR	NR	NR	0
Lists of state- and tribal hazardous waste facilities								
OR ECSI	1.000		3	1	9	76	NR	89
OR CRL	1.000		0	0	1	18	NR	19
Lists of state and tribal landfills and solid waste disposal facilities								
OR SWF/LF	0.500		0	0	0	NR	NR	0
Lists of state and tribal leaking storage tanks								
OR LUST	0.500		24	60	268	NR	NR	352

MAP FINDINGS SUMMARY

Database	Search Distance (Miles)	Target Property	< 1/8	1/8 - 1/4	1/4 - 1/2	1/2 - 1	> 1	Total Plotted
INDIAN LUST	0.500		0	0	0	NR	NR	0
Lists of state and tribal registered storage tanks								
FEMA UST	0.250		0	0	NR	NR	NR	0
OR UST	0.250		10	9	NR	NR	NR	19
OR AST	0.250		1	2	NR	NR	NR	3
INDIAN UST	0.250		0	0	NR	NR	NR	0
State and tribal institutional control / engineering control registries								
OR ENG CONTROLS	0.500		0	1	1	NR	NR	2
OR INST CONTROL	0.500		0	1	1	NR	NR	2
Lists of state and tribal voluntary cleanup sites								
OR VCP	0.500		3	1	7	NR	NR	11
INDIAN VCP	0.500		0	0	0	NR	NR	0
Lists of state and tribal brownfield sites								
OR BROWNFIELDS	0.500		0	1	0	NR	NR	1
ADDITIONAL ENVIRONMENTAL RECORDS								
Local Brownfield lists								
US BROWNFIELDS	0.500		0	0	1	NR	NR	1
Local Lists of Landfill / Solid Waste Disposal Sites								
OR SWRCY	0.500		0	0	0	NR	NR	0
OR HIST LF	0.500		0	0	0	NR	NR	0
INDIAN ODI	0.500		0	0	0	NR	NR	0
ODI	0.500		0	0	0	NR	NR	0
DEBRIS REGION 9	0.500		0	0	0	NR	NR	0
IHS OPEN DUMPS	0.500		0	0	0	NR	NR	0
Local Lists of Hazardous waste / Contaminated Sites								
OR AOCONCERN	1.000		0	0	0	0	NR	0
US HIST CDL	TP		NR	NR	NR	NR	NR	0
OR CDL	TP		NR	NR	NR	NR	NR	0
US CDL	TP		NR	NR	NR	NR	NR	0
Local Land Records								
LIENS 2	TP		NR	NR	NR	NR	NR	0
Records of Emergency Release Reports								
HMIRS	TP		NR	NR	NR	NR	NR	0
OR SPILLS	TP		NR	NR	NR	NR	NR	0
OR HAZMAT	TP		NR	NR	NR	NR	NR	0
OR SPILLS 90	TP		NR	NR	NR	NR	NR	0
Other Ascertainable Records								
RCRA NonGen / NLR	0.250		5	12	NR	NR	NR	17

MAP FINDINGS SUMMARY

Database	Search Distance (Miles)	Target Property	< 1/8	1/8 - 1/4	1/4 - 1/2	1/2 - 1	> 1	Total Plotted
FUDS	1.000		0	0	0	0	NR	0
DOD	1.000		0	0	0	0	NR	0
SCRD DRYCLEANERS	0.500		0	0	0	NR	NR	0
US FIN ASSUR	TP		NR	NR	NR	NR	NR	0
EPA WATCH LIST	TP		NR	NR	NR	NR	NR	0
2020 COR ACTION	0.250		0	0	NR	NR	NR	0
TSCA	TP		NR	NR	NR	NR	NR	0
TRIS	TP		NR	NR	NR	NR	NR	0
SSTS	TP		NR	NR	NR	NR	NR	0
ROD	1.000		0	0	0	0	NR	0
RMP	TP		NR	NR	NR	NR	NR	0
RAATS	TP		NR	NR	NR	NR	NR	0
PRP	TP		NR	NR	NR	NR	NR	0
PADS	TP		NR	NR	NR	NR	NR	0
ICIS	TP		NR	NR	NR	NR	NR	0
FTTS	TP		NR	NR	NR	NR	NR	0
MLTS	TP		NR	NR	NR	NR	NR	0
COAL ASH DOE	TP		NR	NR	NR	NR	NR	0
COAL ASH EPA	0.500		0	0	0	NR	NR	0
PCB TRANSFORMER	TP		NR	NR	NR	NR	NR	0
RADINFO	TP		NR	NR	NR	NR	NR	0
HIST FTTS	TP		NR	NR	NR	NR	NR	0
DOT OPS	TP		NR	NR	NR	NR	NR	0
CONSENT	1.000		0	0	0	0	NR	0
INDIAN RESERV	1.000		0	0	0	0	NR	0
FUSRAP	1.000		0	0	0	0	NR	0
UMTRA	0.500		0	0	0	NR	NR	0
LEAD SMELTERS	TP		NR	NR	NR	NR	NR	0
US AIRS	TP		NR	NR	NR	NR	NR	0
US MINES	0.250		0	0	NR	NR	NR	0
ABANDONED MINES	TP		NR	NR	NR	NR	NR	0
MINES MRDS	TP		NR	NR	NR	NR	NR	0
FINDS	TP	1	NR	NR	NR	NR	NR	1
UXO	1.000		0	0	0	0	NR	0
ECHO	TP	1	NR	NR	NR	NR	NR	1
DOCKET HWC	TP		NR	NR	NR	NR	NR	0
FUELS PROGRAM	0.250		0	0	NR	NR	NR	0
PFAS NPL	0.250		0	0	NR	NR	NR	0
PFAS FEDERAL SITES	0.250		0	0	NR	NR	NR	0
PFAS TRIS	0.250		0	0	NR	NR	NR	0
PFAS TSCA	0.250		0	0	NR	NR	NR	0
PFAS RCRA MANIFEST	0.250		0	0	NR	NR	NR	0
PFAS ATSDR	0.250		0	0	NR	NR	NR	0
PFAS WQP	0.250		0	0	NR	NR	NR	0
PFAS PROJECT	0.250		0	0	NR	NR	NR	0
PFAS NPDES	0.250		0	0	NR	NR	NR	0
PFAS ECHO	0.250		0	0	NR	NR	NR	0
PFAS ECHO FIRE TRAIN	0.250		0	0	NR	NR	NR	0
PFAS PT 139 AIRPORT	0.250		0	0	NR	NR	NR	0
AQUEOUS FOAM NRC	0.250		0	0	NR	NR	NR	0
BIOSOLIDS	TP		NR	NR	NR	NR	NR	0

MAP FINDINGS SUMMARY

Database	Search Distance (Miles)	Target Property	< 1/8	1/8 - 1/4	1/4 - 1/2	1/2 - 1	> 1	Total Plotted
UST FINDER RELEASE	0.500		9	11	21	NR	NR	41
UST FINDER	0.250		10	8	NR	NR	NR	18
E MANIFEST	0.250		1	4	NR	NR	NR	5
OR PFAS	0.250		0	0	NR	NR	NR	0
OR AQUEOUS FOAM	0.250		0	0	NR	NR	NR	0
OR AIRS	TP		NR	NR	NR	NR	NR	0
OR COAL ASH	0.500		0	0	0	NR	NR	0
OR DRYCLEANERS	0.250		0	0	NR	NR	NR	0
OR Enforcement	TP		NR	NR	NR	NR	NR	0
OR Financial Assurance	TP		NR	NR	NR	NR	NR	0
OR HSIS	TP		NR	NR	NR	NR	NR	0
OR MANIFEST	0.250		6	7	NR	NR	NR	13
MN MANIFEST	0.250		1	0	NR	NR	NR	1
OR NPDES	TP		NR	NR	NR	NR	NR	0
OR UIC	TP		NR	NR	NR	NR	NR	0
OR TANK HOT DECOM	0.250		1	9	NR	NR	NR	10
OR LUST HOT	0.500		15	47	248	NR	NR	310
- Totals --		3	92	178	560	94	0	927

NOTES:

TP = Target Property

NR = Not Requested at this Search Distance

Sites may be listed in more than one database

A1 Target Property — **CENTRAL CYLINDER HEAD INC**, **1041 SE BROOKLYN ST**, **PORTLAND, OR 97202** — **RCRA-VSQG, FINDS, ECHO** — **1000419202 / ORD049803331**

Site 1 of 11 in cluster A

Actual: 53 ft.

RCRA Listings:

Date Form Received by Agency:		20031231
Handler Name:		Central Cylinder Head Inc
Handler Address:		1041 Se Brooklyn St
Handler City,State,Zip:		PORTLAND, OR 97202
EPA ID:		ORD049803331
Contact Name:		GLADYS BLINSMAN
Contact Address:		1041 SE BROOKLYN ST
Contact City,State,Zip:		PORTLAND, OR 97202
Contact Telephone:		503-234-8896
Contact Fax:		Not reported
Contact Email:		Not reported
Contact Title:		Not reported
EPA Region:		10
Land Type:		Private
Federal Waste Generator Description:		Conditionally Exempt Small Quantity Generator
Non-Notifier:		Not reported
Biennial Report Cycle:		Not reported
Accessibility:		Not reported
Active Site Indicator:		Handler Activities
State District Owner:		Not reported
State District:		Not reported
Mailing Address:		1041 SE BROOKLYN ST
Mailing City,State,Zip:		PORTLAND, OR 97202
Owner Name:	Central Cylinder Head Inc	
Owner Type:		Private
Operator Name:	Central Cylinder Head Inc	
Operator Type:		Private
Short-Term Generator Activity:		No
Importer Activity:		No
Mixed Waste Generator:		No
Transporter Activity:		No
Transfer Facility Activity:		No
Recycler Activity with Storage:		No
Small Quantity On-Site Burner Exemption:		No
Smelting Melting and Refining Furnace Exemption:		No
Underground Injection Control:		No
Off-Site Waste Receipt:		No
Universal Waste Indicator:		No
Universal Waste Destination Facility:		No
Federal Universal Waste:		No
Active Site State-Reg Handler:		---
Federal Facility Indicator:		Not reported
Hazardous Secondary Material Indicator:		N
Sub-Part K Indicator:		Not reported
2018 GPRA Permit Baseline:		Not on the Baseline
2018 GPRA Renewals Baseline:		Not on the Baseline
202 GPRA Corrective Action Baseline:		No
Subject to Corrective Action Universe:		No
Non-TSDFs Where RCRA CA has Been Imposed Universe:		No
Corrective Action Priority Ranking:		No NCAPS ranking
Environmental Control Indicator:		No
Institutional Control Indicator:		No

CENTRAL CYLINDER HEAD INC (Continued) **1000419202**

Human Exposure Controls Indicator:	N/A
Groundwater Controls Indicator:	N/A
Significant Non-Complier Universe:	No
Unaddressed Significant Non-Complier Universe:	No
Addressed Significant Non-Complier Universe:	No
Significant Non-Complier With a Compliance Schedule Universe:	No
Financial Assurance Required:	Not reported
Handler Date of Last Change:	20130114
Recognized Trader-Importer:	No
Recognized Trader-Exporter:	No
Importer of Spent Lead Acid Batteries:	No
Exporter of Spent Lead Acid Batteries:	No
Recycler Activity Without Storage:	No
Manifest Broker:	No
Sub-Part P Indicator:	No

Hazardous Waste Summary:

Waste Code:	NONE
Waste Description:	Not Defined

Handler - Owner Operator:

Owner/Operator Indicator:	Operator
Owner/Operator Name: CENTRAL CYLINDER HEAD INC	
Legal Status:	Private
Date Became Current:	19980101
Date Ended Current:	Not reported
Owner/Operator Address:	1041 SE BROOKLYN ST
Owner/Operator City,State,Zip:	PORTLAND, OR 97202
Owner/Operator Telephone:	503-234-8896
Owner/Operator Telephone Ext:	Not reported
Owner/Operator Fax:	Not reported
Owner/Operator Email:	Not reported

Owner/Operator Indicator:	Operator
Owner/Operator Name: CENTRAL CYLINDER HEAD INC	
Legal Status:	Private
Date Became Current:	19980101
Date Ended Current:	Not reported
Owner/Operator Address:	1041 SE BROOKLYN ST
Owner/Operator City,State,Zip:	PORTLAND, OR 97202
Owner/Operator Telephone:	503-234-8896
Owner/Operator Telephone Ext:	Not reported
Owner/Operator Fax:	Not reported
Owner/Operator Email:	Not reported

Owner/Operator Indicator:	Operator
Owner/Operator Name: CENTRAL CYLINDER HEAD INC	
Legal Status:	Private
Date Became Current:	19980101
Date Ended Current:	Not reported
Owner/Operator Address:	1041 SE BROOKLYN ST
Owner/Operator City,State,Zip:	PORTLAND, OR 97202
Owner/Operator Telephone:	503-234-8896
Owner/Operator Telephone Ext:	Not reported
Owner/Operator Fax:	Not reported

CENTRAL CYLINDER HEAD INC (Continued) **1000419202**

Owner/Operator Email: Not reported

Owner/Operator Indicator: Owner
Owner/Operator Name: CENTRAL CYLINDER HEAD INC
Legal Status: Private
Date Became Current: 20020109
Date Ended Current: Not reported
Owner/Operator Address: 1041 SE BROOKLYN ST
Owner/Operator City,State,Zip: PORTLAND, OR 97202
Owner/Operator Telephone: 503-234-8896
Owner/Operator Telephone Ext: Not reported
Owner/Operator Fax: Not reported
Owner/Operator Email: Not reported

Owner/Operator Indicator: Owner
Owner/Operator Name: CENTRAL CYLINDER HEAD INC
Legal Status: Private
Date Became Current: 20021231
Date Ended Current: Not reported
Owner/Operator Address: 1041 SE BROOKLYN ST
Owner/Operator City,State,Zip: PORTLAND, OR 97202
Owner/Operator Telephone: 503-234-8896
Owner/Operator Telephone Ext: Not reported
Owner/Operator Fax: Not reported
Owner/Operator Email: Not reported

Owner/Operator Indicator: Owner
Owner/Operator Name: CENTRAL CYLINDER HEAD INC
Legal Status: Private
Date Became Current: 19980101
Date Ended Current: Not reported
Owner/Operator Address: 1041 SE BROOKLYN ST
Owner/Operator City,State,Zip: PORTLAND, OR 97202
Owner/Operator Telephone: 503-234-8896
Owner/Operator Telephone Ext: Not reported
Owner/Operator Fax: Not reported
Owner/Operator Email: Not reported

Owner/Operator Indicator: Owner
Owner/Operator Name: CENTRAL CYLINDER HEAD INC
Legal Status: Private
Date Became Current: 20000508
Date Ended Current: Not reported
Owner/Operator Address: 1041 SE BROOKLYN ST
Owner/Operator City,State,Zip: PORTLAND, OR 97202
Owner/Operator Telephone: 503-234-8896
Owner/Operator Telephone Ext: Not reported
Owner/Operator Fax: Not reported
Owner/Operator Email: Not reported

Owner/Operator Indicator: Owner
Owner/Operator Name: CENTRAL CYLINDER HEAD INC
Legal Status: Private
Date Became Current: 20000508
Date Ended Current: Not reported
Owner/Operator Address: 1041 SE BROOKLYN ST
Owner/Operator City,State,Zip: PORTLAND, OR 97202

CENTRAL CYLINDER HEAD INC (Continued) **1000419202**

Owner/Operator Telephone: 503-234-8896
Owner/Operator Telephone Ext: Not reported
Owner/Operator Fax: Not reported
Owner/Operator Email: Not reported

Owner/Operator Indicator: Owner
Owner/Operator Name: CENTRAL CYLINDER HEAD INC
Legal Status: Private
Date Became Current: 20010112
Date Ended Current: Not reported
Owner/Operator Address: 1041 SE BROOKLYN ST
Owner/Operator City,State,Zip: PORTLAND, OR 97202
Owner/Operator Telephone: 503-234-8896
Owner/Operator Telephone Ext: Not reported
Owner/Operator Fax: Not reported
Owner/Operator Email: Not reported

Historic Generators:
Receive Date: 20000508
Handler Name: CENTRAL CYLINDER HEAD INC
Federal Waste Generator Description: Very Small Quantity Generator (formerly Conditionally-Exempt Small Quantity Generator
State District Owner: Not reported
Large Quantity Handler of Universal Waste: No
Recognized Trader Importer: No
Recognized Trader Exporter: No
Spent Lead Acid Battery Importer: No
Spent Lead Acid Battery Exporter: No
Current Record: No
Non Storage Recycler Activity: Not reported
Electronic Manifest Broker: Not reported

Receive Date: 20000508
Handler Name: CENTRAL CYLINDER HEAD INC
Federal Waste Generator Description: Very Small Quantity Generator (formerly Conditionally-Exempt Small Quantity Generator
State District Owner: Not reported
Large Quantity Handler of Universal Waste: No
Recognized Trader Importer: No
Recognized Trader Exporter: No
Spent Lead Acid Battery Importer: No
Spent Lead Acid Battery Exporter: No
Current Record: No
Non Storage Recycler Activity: Not reported
Electronic Manifest Broker: Not reported

Receive Date: 20010112
Handler Name: CENTRAL CYLINDER HEAD INC
Federal Waste Generator Description: Very Small Quantity Generator (formerly Conditionally-Exempt Small Quantity Generator
State District Owner: Not reported
Large Quantity Handler of Universal Waste: No
Recognized Trader Importer: No
Recognized Trader Exporter: No
Spent Lead Acid Battery Importer: No
Spent Lead Acid Battery Exporter: No
Current Record: No

CENTRAL CYLINDER HEAD INC (Continued) **1000419202**

Non Storage Recycler Activity: Not reported
Electronic Manifest Broker: Not reported

Receive Date: 20020109
Handler Name: CENTRAL CYLINDER HEAD INC
Federal Waste Generator Description: Very Small Quantity Generator (formerly Conditionally-Exempt Small Quantity Generator
State District Owner: Not reported
Large Quantity Handler of Universal Waste: No
Recognized Trader Importer: No
Recognized Trader Exporter: No
Spent Lead Acid Battery Importer: No
Spent Lead Acid Battery Exporter: No
Current Record: No
Non Storage Recycler Activity: Not reported
Electronic Manifest Broker: Not reported

Receive Date: 20021231
Handler Name: CENTRAL CYLINDER HEAD INC
Federal Waste Generator Description: Very Small Quantity Generator (formerly Conditionally-Exempt Small Quantity Generator
State District Owner: Not reported
Large Quantity Handler of Universal Waste: No
Recognized Trader Importer: No
Recognized Trader Exporter: No
Spent Lead Acid Battery Importer: No
Spent Lead Acid Battery Exporter: No
Current Record: No
Non Storage Recycler Activity: Not reported
Electronic Manifest Broker: Not reported

Receive Date: 20031231
Handler Name: CENTRAL CYLINDER HEAD INC
Federal Waste Generator Description: Very Small Quantity Generator (formerly Conditionally-Exempt Small Quantity Generator
State District Owner: Not reported
Large Quantity Handler of Universal Waste: No
Recognized Trader Importer: No
Recognized Trader Exporter: No
Spent Lead Acid Battery Importer: No
Spent Lead Acid Battery Exporter: No
Current Record: Yes
Non Storage Recycler Activity: Not reported
Electronic Manifest Broker: Not reported

List of NAICS Codes and Descriptions:
NAICS Code: 333319
NAICS Description: Other Commercial And Service Industry Machinery Manufacturing

Facility Has Received Notices of Violations:
Violations: No Violations Found

Evaluation Action Summary:
Evaluations: No Evaluations Found

CENTRAL CYLINDER HEAD INC (Continued) **1000419202**

FINDS:
Registry ID: 110004783422

Click Here for FRS Facility Detail Report:

Environmental Interest/Information System:
The Resource Conservation and Recovery Act Information System (RCRAInfo) is EPA's comprehensive information system in support of the Resource Conservation and Recovery Act (RCRA) of 1976 and the Hazardous and Solid Waste Amendments (HSWA) of 1984. It tracks many types of information about generators, transporters, treaters, storers, and disposers of hazardous waste.
The Oregon Department of Environmental Quality (DEQ) is a regulatory agency tasked with protecting the quality of Oregon's environment. DEQ uses a combination of technical assistance, inspections, and permitting to help public and private facilities and citizens understand and comply with state and federal environmental regulations.

Click this hyperlink while viewing on your computer to access additional FINDS: detail in the EDR Site Report.

ECHO:
Envid: 1000419202
Registry ID: 110004783422

DFR URL:
Name: CENTRAL CYLINDER HEAD INC
Address: 1041 Se Brooklyn St
City,State,Zip: PORTLAND, OR 97202

A2 **SAUTER SPRAY/SAUTER SPRAY EQUIP** **UST FINDER RELEASE** **1029102423**
North **2903 SE MILWAUKIE AVE** **N/A**
< 1/8 **PORTLAND, OR 97202**
0.002 mi.
9 ft. **Site 2 of 11 in cluster A**

Relative:
Higher

Actual:
53 ft.

UST FINDER RELEASE:
Object ID: 337092
Facility ID: Not reported
Lust ID: OR34-94-0039
Name: SAUTER SPRAY/SAUTER SPRAY EQUIP
Address: 2903 SE MILWAUKIE AVE
City,State,Zip: PORTLAND, OR 97202
Address Match Type: PointAddress
Reported Date: 1994/03/10 15:59:59+00
Status: No Further Action
Substance: Not reported
Population within 1500ft: 1304
Domestic Wells within 1500ft: 0
Land Use: Developed, High Intensity
Within SPA: No
SPA PWS Facility ID: Not reported
SPA Water Type: Not reported
SPA Facility Type: Not reported
SPA HUC12: Not reported
Within WHPA: Yes
WHPA PWS Facility ID: OR4100984_2704

SAUTER SPRAY/SAUTER SPRAY EQUIP (Continued) **1029102423**

WHPA Water Type:	GW - Ground water
WHPA Facility Type:	WL - Well
WHPA HUC12:	170900120202
Within 100yr Floodplain:	Yes
Tribe:	Not reported
EPA Region:	10
NFA Letter 1:	Not reported
NFA Letter 2:	Not reported
NFA Letter 3:	Not reported
NFA Letter 4:	Not reported
Closed With Residual Contaminate:	Not reported
Coordinate Source:	Geocode
X Coord:	-122.65428
Y Coord:	45.5019500000001
Latitude:	45.50195
Longitude:	-122.65428

A3 **SAUTER SPRAY** **UST FINDER** **1028640017**
North **2903 SE MILWAUKIE AVE** **N/A**
< 1/8 **PORTLAND, OR 97202**
0.002 mi.
9 ft. **Site 3 of 11 in cluster A**

Relative: **Higher**
Actual: **53 ft.**

UST FINDER:

Object ID:	692723
Facility ID:	OR11178
Name:	SAUTER SPRAY
Address:	2903 SE MILWAUKIE AVE
City,State,Zip:	PORTLAND, OR 97202
Address Match Type:	PointAddress
Open USTs:	0
Closed USTs:	2
TOS USTs:	0
Population 1500ft:	1307
Private Wells 1500ft:	0
Within 100yr Floodplain:	Yes
Land Use:	Developed, High Intensity
Within SPA:	No
SPA PWS Facility ID:	Not reported
SPA Water Type:	Not reported
SPA Facility Type:	Not reported
SPA HUC12:	Not reported
Within WHPA:	Yes
WHPA PWS Facility ID:	OR4100984_2704
WHPA Water Type:	GW - Ground water
WHPA Facility Type:	WL - Well
WHPA HUC12:	170900120202
Facility Status:	Closed UST(s)
Date of Last Inspection:	Not reported
EPA Region:	10
Tribe:	Not reported
Coordinate Source:	Geocode
X Coord:	-122.65428321
Y Coord:	45.5019477800001
Latitude:	45.5019477799065
Longitude:	-122.654283210139

UST FINDER:

SAUTER SPRAY (Continued) **1028640017**

Object ID:	1548198
Facility ID:	OR11178
Tank ID:	OR11178_1
Tank Status:	Closed
Installation Date:	1970/06/15 16:00:00+00
Removal Date:	1996/06/04 15:59:59+00
Tank Capacity:	1000
Substances:	Gasoline
Tank Wall Type:	Not reported

Object ID:	1548199
Facility ID:	OR11178
Tank ID:	OR11178_2
Tank Status:	Closed
Installation Date:	1970/06/15 16:00:00+00
Removal Date:	1996/06/04 15:59:59+00
Tank Capacity:	1000
Substances:	Gasoline
Tank Wall Type:	Not reported

A4 **SAUTER SPRAY** **OR LUST** **U001150242**
North **2903 SE MILWAUKIE AVE** **OR UST** **N/A**
< 1/8 **PORTLAND, OR 97202**
0.002 mi.
9 ft. **Site 4 of 11 in cluster A**

Relative:
Higher

Actual:
53 ft.

LUST:

Name:	SAUTER SPRAY/SAUTER SPRAY EQUIP
Address:	2903 SE MILWAUKIE AVE
City,State,Zip:	PORTLAND, OR 97202
Region:	Not reported
Facility ID:	26-96-0404
Cleanup Received Date:	07/12/1996
Cleanup Start Date:	05/18/1996
Cleanup Complete Date:	**04/14/1997**
Decode for Region:	**Northwest**
Closed/ Certification:	5/15/1997
Closure Type:	Not reported
Site Type:	Soil Matrix
Tank Type:	Regulated Underground Storage Tank
Project Manager:	Unassigned LUST
Cost Recovery Agreement:	9/18/1996

UST:

Name:	SAUTER SPRAY
Address:	2903 SE MILWAUKIE AVE
City:	PORTLAND
Facility ID:	11178
Facility Telephone:	(503) 238-7113
Permittee Name:	JAMES SAUTER, OWNER
Number of Permitted Tanks:	Not reported
Active Tanks:	Not reported
Decommissioned Tanks:	2
Number of Tanks:	2

A5
WNW
< 1/8
0.005 mi.
25 ft.

SAUTER, J HOT
1018 SE WOODWARD
PORTLAND, OR 97202

Site 5 of 11 in cluster A

OR LUST HOT | **S131913167**
N/A

Relative:
Higher

Actual:
54 ft.

LUST HOT:

Log Number:	26-96-0697
Facility ID:	Not reported
Name:	SAUTER, J HOT
Address:	1018 SE WOODWARD
City,State,Zip:	PORTLAND, OR 97202
Project Type:	LHOT
Size (Acres):	Not reported
Site Priority:	Not reported
Legacy LUST Priority Score:	125
Environmental Justice Indicator:	Not reported
Latitude:	45.5018
Longitude:	-122.6539

URL:

A6
WNW
< 1/8
0.005 mi.
25 ft.

SAUTER, J HOT
1018 SE WOODWARD
PORTLAND, OR 97202

Site 6 of 11 in cluster A

OR LUST | **S102417354**
N/A

Relative:
Higher

Actual:
54 ft.

LUST:

Name:	SAUTER, J HOT
Address:	1018 SE WOODWARD
City,State,Zip:	PORTLAND, OR 97202
Region:	Not reported
Facility ID:	26-96-0697
Cleanup Received Date:	12/09/1996
Cleanup Start Date:	12/06/1996
Cleanup Complete Date:	**04/16/1997**
Decode for Region:	**Northwest**
Closed/ Certification:	6/13/1997
Closure Type:	Not reported
Site Type:	Soil Matrix
Tank Type:	Heating Oil Tank
Project Manager:	Unassigned Leaking HOT
Cost Recovery Agreement:	12/27/1996

A7
West
< 1/8
0.020 mi.
105 ft.

WASHMAN SHELL
2920 SE 10TH AVE
PORTLAND, OR 97202

Site 7 of 11 in cluster A

OR LUST
OR UST | **U003088637**
N/A

Relative:
Higher

Actual:
56 ft.

LUST:

Name:	WASHMAN
Address:	2920 SE 10TH AVE
City,State,Zip:	PORTLAND, OR 97202
Region:	Not reported
Facility ID:	26-18-1386
Cleanup Received Date:	12/17/2018

WASHMAN SHELL (Continued) **U003088637**

Cleanup Start Date: 12/17/2018
Cleanup Complete Date: 03/19/2019
Decode for Region: Northwest
Closed/ Certification: 6/3/2019
Closure Type: Not reported
Site Type: Soil Matrix
Tank Type: Regulated Underground Storage Tank
Project Manager: Unassigned LUST
Cost Recovery Agreement: 1/9/2019

Name: 10TH & POWELL GAS WASH/HANNAH CARWASH
Address: 2920 SE 10TH AVE
City,State,Zip: PORTLAND, OR 97202
Region: Not reported
Facility ID: 26-95-0146
Cleanup Received Date: 06/16/1995
Cleanup Start Date: 06/23/1995
Cleanup Complete Date: 06/20/1996
Decode for Region: Northwest
Closed/ Certification: 9/15/1997
Closure Type: Not reported
Site Type: Not reported
Tank Type: Regulated Underground Storage Tank
Project Manager: Unassigned LUST
Cost Recovery Agreement: Not reported

UST:
Name: WASHMAN SHELL
Address: 2920 SE 10TH AVE
City: PORTLAND
Facility ID: 9345
Facility Telephone: (971)219-6088
Permittee Name: Mark Hanna
Number of Permitted Tanks: Not reported
Active Tanks: Not reported
Decommissioned Tanks: 5
Number of Tanks: 5

A8 **WASHMAN SHELL** **UST FINDER** **1028648820**
West **2920 SE 10TH AVE** **N/A**
< 1/8 **PORTLAND, OR 97202**
0.020 mi.
105 ft. **Site 8 of 11 in cluster A**

Relative:
Higher

Actual:
56 ft.

UST FINDER:
Object ID: 700015
Facility ID: OR9345
Name: WASHMAN SHELL
Address: 2920 SE 10TH AVE
City,State,Zip: PORTLAND, OR 97202
Address Match Type: PointAddress
Open USTs: 0
Closed USTs: 3
TOS USTs: 0
Population 1500ft: 1101
Private Wells 1500ft: 0
Within 100yr Floodplain: No

WASHMAN SHELL (Continued) **1028648820**

Land Use:	Developed, High Intensity
Within SPA:	No
SPA PWS Facility ID:	Not reported
SPA Water Type:	Not reported
SPA Facility Type:	Not reported
SPA HUC12:	Not reported
Within WHPA:	Yes
WHPA PWS Facility ID:	OR4100984_2704
WHPA Water Type:	GW - Ground water
WHPA Facility Type:	WL - Well
WHPA HUC12:	170900120202
Facility Status:	Closed UST(s)
Date of Last Inspection:	Not reported
EPA Region:	10
Tribe:	Not reported
Coordinate Source:	Geocode
X Coord:	-122.655752845
Y Coord:	45.5018207430001
Latitude:	45.5018207427145
Longitude:	-122.655752844827

UST FINDER:

Object ID:	1551349
Facility ID:	OR9345
Tank ID:	OR9345_3
Tank Status:	Closed
Installation Date:	1969/04/24 16:00:01+00
Removal Date:	1993/07/20 15:59:59+00
Tank Capacity:	6000
Substances:	Gasoline
Tank Wall Type:	Not reported

Object ID:	1551350
Facility ID:	OR9345
Tank ID:	OR9345_1
Tank Status:	Closed
Installation Date:	1969/04/24 16:00:01+00
Removal Date:	1993/07/20 15:59:59+00
Tank Capacity:	10000
Substances:	Gasoline
Tank Wall Type:	Not reported

Object ID:	1551351
Facility ID:	OR9345
Tank ID:	OR9345_2
Tank Status:	Closed
Installation Date:	1969/04/24 16:00:01+00
Removal Date:	1993/07/20 15:59:59+00
Tank Capacity:	10000
Substances:	Gasoline
Tank Wall Type:	Not reported

A9 **10TH & POWELL GAS WASH/HANNAH CARWASH** **UST FINDER RELEASE** **1028911405**
West **2920 SE 10TH AVE** **N/A**
< 1/8 **PORTLAND, OR 97202**
0.020 mi.
105 ft. **Site 9 of 11 in cluster A**

Relative:
Higher

Actual:
56 ft.

UST FINDER RELEASE:

Object ID:	337067
Facility ID:	Not reported
Lust ID:	OR24-85-4003
Name:	10TH & POWELL GAS WASH/HANNAH CARWASH
Address:	2920 SE 10TH AVE
City,State,Zip:	PORTLAND, OR 97202
Address Match Type:	PointAddress
Reported Date:	1985/03/18 16:00:00+00
Status:	No Further Action
Substance:	Not reported
Population within 1500ft:	1099
Domestic Wells within 1500ft:	0
Land Use:	Developed, High Intensity
Within SPA:	No
SPA PWS Facility ID:	Not reported
SPA Water Type:	Not reported
SPA Facility Type:	Not reported
SPA HUC12:	Not reported
Within WHPA:	Yes
WHPA PWS Facility ID:	OR4100984_2704
WHPA Water Type:	GW - Ground water
WHPA Facility Type:	WL - Well
WHPA HUC12:	170900120202
Within 100yr Floodplain:	No
Tribe:	Not reported
EPA Region:	10
NFA Letter 1:	Not reported
NFA Letter 2:	Not reported
NFA Letter 3:	Not reported
NFA Letter 4:	Not reported
Closed With Residual Contaminate:	Not reported
Coordinate Source:	Geocode
X Coord:	-122.65575
Y Coord:	45.5018200000001
Latitude:	45.50182
Longitude:	-122.655749999999

A10 **PORTLAND FIRE TRAINING - SE GIDEON** **OR ECSI** **S127978000**
East **2856 SE MILWAUKIE AVENUE** **OR VCP** **N/A**
< 1/8 **PORTLAND, OR 97202**
0.023 mi.
121 ft. **Site 10 of 11 in cluster A**

Relative:
Higher

Actual:
53 ft.

ECSI:

Name:	PORTLAND FIRE TRAINING - SE GIDEON
Address:	2856 SE MILWAUKIE AVENUE
City,State,Zip:	PORTLAND, OR 97202
State ID Number:	6493
Brown ID:	0
Study Area:	False
Region ID:	Not reported
Legislatve ID:	0
Investigation:	Suspect

PORTLAND FIRE TRAINING - SE GIDEON (Continued) **S127978000**

FACA ID:	169598
Further Action:	0
Lat/Long (dms):	45 30 6.00 / -122 39 12.00
County Code:	26.00
Score Value:	Not reported
Cerclis ID:	Not reported
Township Coord.:	1.00
Township Zone:	S
Range Coord:	1.00
Range Zone:	E
Section Coord:	11
Qtr Section:	BA
Tax Lots:	9200
Size:	1.67 acre
NPL:	False
Orphan:	False
Updated By:	KDAUGHE
Update Date:	01/24/2024
Created Date:	11/14/2021
Decode For RegionID:	Not reported
Decode For BrownID:	Not reported
Decode For Furtheract:	Not reported
Decode For Investstat:	Suspect
Decode For Legislative:	Not reported

Narrative:

NARR ID:	5758247
NARR Code:	Contamination
Created By:	DHAFLEY
Created Date:	11/14/2021
Updated By:	DHAFLEY
Updated Date:	11/14/2021
Decode for NarcdID:	Contamination
NARR Comments:	Potential PFAS releases associated with historical fire training.

Administrative Action:

Action ID:	9424
Region:	Not reported
Complete Date:	11/14/2021
Rank Value:	Not reported
Cleanup Flag:	False
Created Date:	11/14/2021
Decode for AgencyID:	Department of Environmental Quality
Decode for RegionID:	Not reported
Category:	Administrative Action
Action Code Flag:	False
Action:	Site added to database
Further Action:	Not reported
Comments:	Not reported

Action ID:	9506
Region:	Northwestern Region
Complete Date:	Not reported
Rank Value:	Not reported
Cleanup Flag:	False
Created Date:	11/14/2021
Decode for AgencyID:	Department of Environmental Quality
Decode for RegionID:	Northwest Region

PORTLAND FIRE TRAINING - SE GIDEON (Continued) **S127978000**

Category: Remedial Action
Action Code Flag: False
Action: Site Investigation recommended (SI)
Further Action: Medium-Low
Comments: Not reported

VCS:
Name: PORTLAND FIRE TRAINING - SE GIDEON
Address: 2856 SE MILWAUKIE AVENUE
City,State,Zip: PORTLAND, OR 97202
ECS Site ID: 6493
Facility Size: 1.67 acre
Action: Site Investigation recommended (SI)
Start Date: 11/14/2021
End Date: Not reported
Program: VCP
Latitude: 0
Longitude: 0
Primary Action Flag: True
Investigation Code: SUS
IC EC: Not reported
Region: Not reported

A11 **LAKEVIEW CHEVRON** **OR LUST** **S100499921**
East **2856 SE MILWAUKIE AVE** **N/A**
< 1/8 **PORTLAND, OR 97202**
0.023 mi.
121 ft. **Site 11 of 11 in cluster A**

Relative:
Higher

Actual:
53 ft.

LUST:
Name: LAKEVIEW CHEVRON
Address: 2856 SE MILWAUKIE AVE
City,State,Zip: PORTLAND, OR 97202
Region: Not reported
Facility ID: 19-87-0001
Cleanup Received Date: 07/28/1987
Cleanup Start Date: 08/01/1988
Cleanup Complete Date: 03/30/2010
Decode for Region: Northwest
Closed/ Certification: 6/4/2010
Closure Type: No Further Action
Site Type: Risk-based Corrective Action
Tank Type: Regulated Underground Storage Tank
Project Manager: Unassigned LUST
Cost Recovery Agreement: Not reported

B12
SE
< 1/8
0.047 mi.
249 ft.

POWELL SHOPS
1131 SE POWELL BLVD
PORTLAND, OR 97202

Site 1 of 14 in cluster B

UST FINDER **1028642313**
UST FINDER RELEASE **N/A**

Relative:
Higher

Actual:
54 ft.

UST FINDER:

Object ID:	694441
Facility ID:	OR2229
Name:	POWELL SHOPS
Address:	1131 SE POWELL BLVD
City,State,Zip:	PORTLAND, OR 97202
Address Match Type:	StreetAddress
Open USTs:	0
Closed USTs:	1
TOS USTs:	0
Population 1500ft:	1512
Private Wells 1500ft:	0
Within 100yr Floodplain:	No
Land Use:	Developed, High Intensity
Within SPA:	No
SPA PWS Facility ID:	Not reported
SPA Water Type:	Not reported
SPA Facility Type:	Not reported
SPA HUC12:	Not reported
Within WHPA:	Yes
WHPA PWS Facility ID:	OR4100984_2704
WHPA Water Type:	GW - Ground water
WHPA Facility Type:	WL - Well
WHPA HUC12:	170900120202
Facility Status:	Closed UST(s)
Date of Last Inspection:	Not reported
EPA Region:	10
Tribe:	Not reported
Coordinate Source:	Geocode
X Coord:	-122.653699536
Y Coord:	45.501126991
Latitude:	45.5011269908091
Longitude:	-122.653699535678

UST FINDER:

Object ID:	1546562
Facility ID:	OR2229
Tank ID:	OR2229_1
Tank Status:	Closed
Installation Date:	1936/05/09 16:00:00+00
Removal Date:	1998/03/16 15:59:59+00
Tank Capacity:	200
Substances:	Used Oil
Tank Wall Type:	Not reported

UST FINDER RELEASE:

Object ID:	337099
Facility ID:	Not reported
Lust ID:	OR13-98-0081
Name:	POWELL SHOPS
Address:	1131 SE POWELL BLVD
City,State,Zip:	PORTLAND, OR 97202

POWELL SHOPS (Continued) **1028642313**

Address Match Type:	StreetAddress
Reported Date:	1998/11/17 15:59:59+00
Status:	No Further Action
Substance:	Not reported
Population within 1500ft:	1510
Domestic Wells within 1500ft:	0
Land Use:	Developed, High Intensity
Within SPA:	No
SPA PWS Facility ID:	Not reported
SPA Water Type:	Not reported
SPA Facility Type:	Not reported
SPA HUC12:	Not reported
Within WHPA:	Yes
WHPA PWS Facility ID:	OR4100984_2704
WHPA Water Type:	GW - Ground water
WHPA Facility Type:	WL - Well
WHPA HUC12:	170900120202
Within 100yr Floodplain:	No
Tribe:	Not reported
EPA Region:	10
NFA Letter 1:	Not reported
NFA Letter 2:	Not reported
NFA Letter 3:	Not reported
NFA Letter 4:	Not reported
Closed With Residual Contaminate:	Not reported
Coordinate Source:	Geocode
X Coord:	-122.6537
Y Coord:	45.50113
Latitude:	45.50113
Longitude:	-122.6537

B13 **POWELL SHOPS** **OR LUST** **U000432176**
SE **1131 SE POWELL BLVD** **OR UST** **N/A**
< 1/8 **PORTLAND, OR 97202**
0.047 mi.
249 ft. **Site 2 of 14 in cluster B**

Relative:
Higher

Actual:
54 ft.

LUST:

Name:	POWELL SHOPS
Address:	1131 SE POWELL BLVD
City,State,Zip:	PORTLAND, OR 97202
Region:	Not reported
Facility ID:	26-98-0161
Cleanup Received Date:	03/10/1998
Cleanup Start Date:	03/09/1998
Cleanup Complete Date:	**01/02/2003**
Decode for Region:	**Northwest**
Closed/ Certification:	2/12/2003
Closure Type:	No Further Action
Site Type:	Soil Matrix
Tank Type:	Regulated Underground Storage Tank
Project Manager:	Unassigned LUST
Cost Recovery Agreement:	Not reported

UST:

Name:	POWELL SHOPS
Address:	1131 SE POWELL BLVD

POWELL SHOPS (Continued) **U000432176**

City:	PORTLAND
Facility ID:	2229
Facility Telephone:	(503)248-4511
Permittee Name:	ART BAETHKE, FOREMAN
Number of Permitted Tanks:	Not reported
Active Tanks:	Not reported
Decommissioned Tanks:	1
Number of Tanks:	1

B14 **PORTLAND CITY OF VEHICLE SERVICES POWELL** **RCRA NonGen / NLR** **1004770246**
SE **1131 SOUTHEAST POWELL BOULEVARD** **FINDS** **ORD980985741**
< 1/8 **PORTLAND, OR 97202** **ECHO**
0.047 mi. **OR MANIFEST**
249 ft. **Site 3 of 14 in cluster B**

Relative:
Higher

Actual:
54 ft.

RCRA Listings:

Date Form Received by Agency:	20081231
Handler Name:	Portland City Of Vehicle Services Powell
Handler Address:	1131 Se Powell Blvd
Handler City,State,Zip:	PORTLAND, OR 97202
EPA ID:	ORD980985741
Contact Name:	JEFF SCHOLZ
Contact Address:	2835 N KERBY AVENUE
Contact City,State,Zip:	PORTLAND, OR 97227
Contact Telephone:	503-823-1834
Contact Fax:	Not reported
Contact Email:	Not reported
Contact Title:	Not reported
EPA Region:	10
Land Type:	Municipal
Federal Waste Generator Description:	Not a generator, verified
Non-Notifier:	Not reported
Biennial Report Cycle:	Not reported
Accessibility:	Not reported
Active Site Indicator:	Not reported
State District Owner:	Not reported
State District:	Not reported
Mailing Address:	2835 N KERBY AVENUE
Mailing City,State,Zip:	PORTLAND, OR 97227
Owner Name:	Portland, City Of Fleet Services
Owner Type:	Municipal
Operator Name:	City Of Portland
Operator Type:	Municipal
Short-Term Generator Activity:	No
Importer Activity:	No
Mixed Waste Generator:	No
Transporter Activity:	No
Transfer Facility Activity:	No
Recycler Activity with Storage:	No
Small Quantity On-Site Burner Exemption:	No
Smelting Melting and Refining Furnace Exemption:	No
Underground Injection Control:	No
Off-Site Waste Receipt:	No
Universal Waste Indicator:	No
Universal Waste Destination Facility:	No
Federal Universal Waste:	No
Active Site State-Reg Handler:	---
Federal Facility Indicator:	Not reported

PORTLAND CITY OF VEHICLE SERVICES POWELL (Continued) **1004770246**

Hazardous Secondary Material Indicator:	N
Sub-Part K Indicator:	Not reported
2018 GPRA Permit Baseline:	Not on the Baseline
2018 GPRA Renewals Baseline:	Not on the Baseline
202 GPRA Corrective Action Baseline:	No
Subject to Corrective Action Universe:	No
Non-TSDFs Where RCRA CA has Been Imposed Universe:	No
Corrective Action Priority Ranking:	No NCAPS ranking
Environmental Control Indicator:	No
Institutional Control Indicator:	No
Human Exposure Controls Indicator:	N/A
Groundwater Controls Indicator:	N/A
Significant Non-Complier Universe:	No
Unaddressed Significant Non-Complier Universe:	No
Addressed Significant Non-Complier Universe:	No
Significant Non-Complier With a Compliance Schedule Universe:	No
Financial Assurance Required:	Not reported
Handler Date of Last Change:	20140602
Recognized Trader-Importer:	No
Recognized Trader-Exporter:	No
Importer of Spent Lead Acid Batteries:	No
Exporter of Spent Lead Acid Batteries:	No
Recycler Activity Without Storage:	No
Manifest Broker:	No
Sub-Part P Indicator:	No

Hazardous Waste Summary:

Waste Code:	D001
Waste Description:	Ignitable Waste
Waste Code:	D018
Waste Description:	Benzene
Waste Code:	D022
Waste Description:	Chloroform
Waste Code:	D027
Waste Description:	1,4-Dichlorobenzene
Waste Code:	D039
Waste Description:	Tetrachloroethylene
Waste Code:	F002
Waste Description:	The Following Spent Halogenated Solvents: Tetrachloroethylene, Methylene Chloride, Trichloroethylene, 1,1,1-Trichloroethane, Chlorobenzene, 1,1,2-Trichloro-1,2,2-Trifluoroethane, Ortho-Dichlorobenzene, Trichlorofluoromethane, And 1,1,2, Trichloroethane; All Spent Solvent Mixtures/Blends Containing, Before Use, A Total Of Ten Percent Or More (By Volume) Of One Or More Of The Above Halogenated Solvents Or Those Solvents Listed In F001, F004, And F005; And Still Bottoms From The Recovery Of These Spent Solvents And Spent Solvent Mixtures.
Waste Code:	F004
Waste Description:	The Following Spent Nonhalogenated Solvents: Cresols, Cresylic Acid, And Nitrobenzene; And The Still Bottoms From The Recovery Of These

PORTLAND CITY OF VEHICLE SERVICES POWELL (Continued) **1004770246**

Solvents; All Spent Solvent Mixtures/Blends Containing, Before Use, A Total Of Ten Percent Or More (By Volume) Of One Or More Of The Above Nonhalogenated Solvents Or Those Solvents Listed In F001, F002, And F005; And Still Bottoms From The Recovery Of These Spent Solvents And Spent Solvent Mixtures.

Handler - Owner Operator:

Owner/Operator Indicator:	Operator
Owner/Operator Name: CITY OF PORTLAND	
Legal Status:	Other
Date Became Current:	19980317
Date Ended Current:	Not reported
Owner/Operator Address:	2835 N KERBY AVE
Owner/Operator City,State,Zip:	PORTLAND, OR 97227
Owner/Operator Telephone:	503-823-2277
Owner/Operator Telephone Ext:	Not reported
Owner/Operator Fax:	Not reported
Owner/Operator Email:	Not reported

Owner/Operator Indicator:	Owner
Owner/Operator Name: PORTLAND, CITY OF FLEET SERVICES	
Legal Status:	Municipal
Date Became Current:	19980317
Date Ended Current:	Not reported
Owner/Operator Address:	2835 NORTH KERBY
Owner/Operator City,State,Zip:	PORTLAND, OR 97227
Owner/Operator Telephone:	503-823-2277
Owner/Operator Telephone Ext:	Not reported
Owner/Operator Fax:	Not reported
Owner/Operator Email:	Not reported

Owner/Operator Indicator:	Owner
Owner/Operator Name: PORTLAND, CITY OF FLEET SERVICES	
Legal Status:	Municipal
Date Became Current:	20020125
Date Ended Current:	Not reported
Owner/Operator Address:	2835 NORTH KERBY
Owner/Operator City,State,Zip:	PORTLAND, OR 97227
Owner/Operator Telephone:	503-823-2277
Owner/Operator Telephone Ext:	Not reported
Owner/Operator Fax:	Not reported
Owner/Operator Email:	Not reported

Owner/Operator Indicator:	Owner
Owner/Operator Name: PORTLAND, CITY OF FLEET SERVICES	
Legal Status:	Municipal
Date Became Current:	19990308
Date Ended Current:	Not reported
Owner/Operator Address:	2835 NORTH KERBY
Owner/Operator City,State,Zip:	PORTLAND, OR 97227
Owner/Operator Telephone:	503-823-2277
Owner/Operator Telephone Ext:	Not reported
Owner/Operator Fax:	Not reported
Owner/Operator Email:	Not reported

Owner/Operator Indicator:	Operator
Owner/Operator Name: CITY OF PORTLAND	

PORTLAND CITY OF VEHICLE SERVICES POWELL (Continued) **1004770246**

Legal Status:	Other
Date Became Current:	20020125
Date Ended Current:	Not reported
Owner/Operator Address:	2835 N KERBY AVE
Owner/Operator City,State,Zip:	PORTLAND, OR 97227
Owner/Operator Telephone:	503-823-2277
Owner/Operator Telephone Ext:	Not reported
Owner/Operator Fax:	Not reported
Owner/Operator Email:	Not reported
Owner/Operator Indicator:	Operator
Owner/Operator Name: CITY OF PORTLAND	
Legal Status:	Municipal
Date Became Current:	20040102
Date Ended Current:	Not reported
Owner/Operator Address:	1131 SE POWELL BLVD
Owner/Operator City,State,Zip:	PORTLAND, OR 97202
Owner/Operator Telephone:	503-823-1808
Owner/Operator Telephone Ext:	Not reported
Owner/Operator Fax:	Not reported
Owner/Operator Email:	Not reported
Owner/Operator Indicator:	Owner
Owner/Operator Name: PORTLAND, CITY OF	
Legal Status:	Municipal
Date Became Current:	Not reported
Date Ended Current:	Not reported
Owner/Operator Address:	2835 NORTH KERBY
Owner/Operator City,State,Zip:	PORTLAND, OR 97227
Owner/Operator Telephone:	503-823-2277
Owner/Operator Telephone Ext:	Not reported
Owner/Operator Fax:	Not reported
Owner/Operator Email:	Not reported
Owner/Operator Indicator:	Operator
Owner/Operator Name: CITY OF PORTLAND	
Legal Status:	Municipal
Date Became Current:	Not reported
Date Ended Current:	Not reported
Owner/Operator Address:	1131 SE POWELL BLVD
Owner/Operator City,State,Zip:	PORTLAND, OR 97202
Owner/Operator Telephone:	503-823-1808
Owner/Operator Telephone Ext:	Not reported
Owner/Operator Fax:	Not reported
Owner/Operator Email:	Not reported
Owner/Operator Indicator:	Operator
Owner/Operator Name: CITY OF PORTLAND	
Legal Status:	Other
Date Became Current:	19960311
Date Ended Current:	Not reported
Owner/Operator Address:	2835 N KERBY AVE
Owner/Operator City,State,Zip:	PORTLAND, OR 97227
Owner/Operator Telephone:	503-823-2277
Owner/Operator Telephone Ext:	Not reported
Owner/Operator Fax:	Not reported
Owner/Operator Email:	Not reported

PORTLAND CITY OF VEHICLE SERVICES POWELL (Continued) **1004770246**

Owner/Operator Indicator:	Operator
Owner/Operator Name: CITY OF PORTLAND	
Legal Status:	Other
Date Became Current:	19970225
Date Ended Current:	Not reported
Owner/Operator Address:	2835 N KERBY AVE
Owner/Operator City,State,Zip:	PORTLAND, OR 97227
Owner/Operator Telephone:	503-823-2277
Owner/Operator Telephone Ext:	Not reported
Owner/Operator Fax:	Not reported
Owner/Operator Email:	Not reported

Owner/Operator Indicator:	Operator
Owner/Operator Name: CITY OF PORTLAND	
Legal Status:	Other
Date Became Current:	20000120
Date Ended Current:	Not reported
Owner/Operator Address:	2835 N KERBY AVE
Owner/Operator City,State,Zip:	PORTLAND, OR 97227
Owner/Operator Telephone:	503-823-2277
Owner/Operator Telephone Ext:	Not reported
Owner/Operator Fax:	Not reported
Owner/Operator Email:	Not reported

Owner/Operator Indicator:	Owner
Owner/Operator Name: PORTLAND, CITY OF FLEET SERVICES	
Legal Status:	Municipal
Date Became Current:	20030121
Date Ended Current:	Not reported
Owner/Operator Address:	2835 NORTH KERBY
Owner/Operator City,State,Zip:	PORTLAND, OR 97227
Owner/Operator Telephone:	503-823-2277
Owner/Operator Telephone Ext:	Not reported
Owner/Operator Fax:	Not reported
Owner/Operator Email:	Not reported

Owner/Operator Indicator:	Owner
Owner/Operator Name: PORTLAND, CITY OF FLEET SERVICES	
Legal Status:	Municipal
Date Became Current:	19860812
Date Ended Current:	Not reported
Owner/Operator Address:	2835 NORTH KERBY
Owner/Operator City,State,Zip:	PORTLAND, OR 97227
Owner/Operator Telephone:	503-823-2277
Owner/Operator Telephone Ext:	Not reported
Owner/Operator Fax:	Not reported
Owner/Operator Email:	Not reported

Owner/Operator Indicator:	Owner
Owner/Operator Name: PORTLAND, CITY OF FLEET SERVICES	
Legal Status:	Municipal
Date Became Current:	19920428
Date Ended Current:	Not reported
Owner/Operator Address:	2835 NORTH KERBY
Owner/Operator City,State,Zip:	PORTLAND, OR 97227
Owner/Operator Telephone:	503-823-2277
Owner/Operator Telephone Ext:	Not reported

PORTLAND CITY OF VEHICLE SERVICES POWELL (Continued) **1004770246**

Owner/Operator Fax: Not reported
Owner/Operator Email: Not reported

Owner/Operator Indicator: Operator
Owner/Operator Name: CITY OF PORTLAND
Legal Status: Other
Date Became Current: 19950428
Date Ended Current: Not reported
Owner/Operator Address: 2835 N KERBY AVE
Owner/Operator City,State,Zip: PORTLAND, OR 97227
Owner/Operator Telephone: 503-823-2277
Owner/Operator Telephone Ext: Not reported
Owner/Operator Fax: Not reported
Owner/Operator Email: Not reported

Owner/Operator Indicator: Owner
Owner/Operator Name: PORTLAND, CITY OF FLEET SERVICES
Legal Status: Municipal
Date Became Current: 19960311
Date Ended Current: Not reported
Owner/Operator Address: 2835 NORTH KERBY
Owner/Operator City,State,Zip: PORTLAND, OR 97227
Owner/Operator Telephone: 503-823-2277
Owner/Operator Telephone Ext: Not reported
Owner/Operator Fax: Not reported
Owner/Operator Email: Not reported

Owner/Operator Indicator: Owner
Owner/Operator Name: PORTLAND, CITY OF FLEET SERVICES
Legal Status: Municipal
Date Became Current: 19970225
Date Ended Current: Not reported
Owner/Operator Address: 2835 NORTH KERBY
Owner/Operator City,State,Zip: PORTLAND, OR 97227
Owner/Operator Telephone: 503-823-2277
Owner/Operator Telephone Ext: Not reported
Owner/Operator Fax: Not reported
Owner/Operator Email: Not reported

Owner/Operator Indicator: Operator
Owner/Operator Name: CITY OF PORTLAND
Legal Status: Other
Date Became Current: 19990308
Date Ended Current: Not reported
Owner/Operator Address: 2835 N KERBY AVE
Owner/Operator City,State,Zip: PORTLAND, OR 97227
Owner/Operator Telephone: 503-823-2277
Owner/Operator Telephone Ext: Not reported
Owner/Operator Fax: Not reported
Owner/Operator Email: Not reported

Owner/Operator Indicator: Operator
Owner/Operator Name: CITY OF PORTLAND
Legal Status: Other
Date Became Current: 20010214
Date Ended Current: Not reported
Owner/Operator Address: 2835 N KERBY AVE

PORTLAND CITY OF VEHICLE SERVICES POWELL (Continued) **1004770246**

Owner/Operator City,State,Zip:	PORTLAND, OR 97227
Owner/Operator Telephone:	503-823-2277
Owner/Operator Telephone Ext:	Not reported
Owner/Operator Fax:	Not reported
Owner/Operator Email:	Not reported
Owner/Operator Indicator:	Operator
Owner/Operator Name: CITY OF PORTLAND	
Legal Status:	Other
Date Became Current:	20030121
Date Ended Current:	Not reported
Owner/Operator Address:	2835 N KERBY AVE
Owner/Operator City,State,Zip:	PORTLAND, OR 97227
Owner/Operator Telephone:	503-823-2277
Owner/Operator Telephone Ext:	Not reported
Owner/Operator Fax:	Not reported
Owner/Operator Email:	Not reported
Owner/Operator Indicator:	Owner
Owner/Operator Name: PORTLAND, CITY OF FLEET SERVICES	
Legal Status:	Municipal
Date Became Current:	20041231
Date Ended Current:	Not reported
Owner/Operator Address:	2835 NORTH KERBY
Owner/Operator City,State,Zip:	PORTLAND, OR 97227
Owner/Operator Telephone:	503-823-2277
Owner/Operator Telephone Ext:	Not reported
Owner/Operator Fax:	Not reported
Owner/Operator Email:	Not reported
Owner/Operator Indicator:	Operator
Owner/Operator Name: CITY OF PORTLAND	
Legal Status:	Municipal
Date Became Current:	20041231
Date Ended Current:	Not reported
Owner/Operator Address:	1131 SE POWELL BLVD
Owner/Operator City,State,Zip:	PORTLAND, OR 97202
Owner/Operator Telephone:	503-823-1808
Owner/Operator Telephone Ext:	Not reported
Owner/Operator Fax:	Not reported
Owner/Operator Email:	Not reported
Owner/Operator Indicator:	Owner
Owner/Operator Name: PORTLAND, CITY OF FLEET SERVICES	
Legal Status:	Municipal
Date Became Current:	19930126
Date Ended Current:	Not reported
Owner/Operator Address:	2835 NORTH KERBY
Owner/Operator City,State,Zip:	PORTLAND, OR 97227
Owner/Operator Telephone:	503-823-2277
Owner/Operator Telephone Ext:	Not reported
Owner/Operator Fax:	Not reported
Owner/Operator Email:	Not reported
Owner/Operator Indicator:	Owner
Owner/Operator Name: PORTLAND, CITY OF FLEET SERVICES	
Legal Status:	Municipal

PORTLAND CITY OF VEHICLE SERVICES POWELL (Continued) **1004770246**

Date Became Current: 19940112
Date Ended Current: Not reported
Owner/Operator Address: 2835 NORTH KERBY
Owner/Operator City,State,Zip: PORTLAND, OR 97227
Owner/Operator Telephone: 503-823-2277
Owner/Operator Telephone Ext: Not reported
Owner/Operator Fax: Not reported
Owner/Operator Email: Not reported

Owner/Operator Indicator: Owner
Owner/Operator Name: PORTLAND, CITY OF FLEET SERVICES
Legal Status: Municipal
Date Became Current: 19950428
Date Ended Current: Not reported
Owner/Operator Address: 2835 NORTH KERBY
Owner/Operator City,State,Zip: PORTLAND, OR 97227
Owner/Operator Telephone: 503-823-2277
Owner/Operator Telephone Ext: Not reported
Owner/Operator Fax: Not reported
Owner/Operator Email: Not reported

Owner/Operator Indicator: Owner
Owner/Operator Name: PORTLAND, CITY OF FLEET SERVICES
Legal Status: Municipal
Date Became Current: 20010214
Date Ended Current: Not reported
Owner/Operator Address: 2835 NORTH KERBY
Owner/Operator City,State,Zip: PORTLAND, OR 97227
Owner/Operator Telephone: 503-823-2277
Owner/Operator Telephone Ext: Not reported
Owner/Operator Fax: Not reported
Owner/Operator Email: Not reported

Owner/Operator Indicator: Owner
Owner/Operator Name: PORTLAND, CITY OF FLEET SERVICES
Legal Status: Municipal
Date Became Current: 20031231
Date Ended Current: Not reported
Owner/Operator Address: 2835 NORTH KERBY
Owner/Operator City,State,Zip: PORTLAND, OR 97227
Owner/Operator Telephone: 503-823-2277
Owner/Operator Telephone Ext: Not reported
Owner/Operator Fax: Not reported
Owner/Operator Email: Not reported

Owner/Operator Indicator: Owner
Owner/Operator Name: PORTLAND, CITY OF FLEET SERVICES
Legal Status: Municipal
Date Became Current: 20040102
Date Ended Current: Not reported
Owner/Operator Address: 2835 NORTH KERBY
Owner/Operator City,State,Zip: PORTLAND, OR 97227
Owner/Operator Telephone: 503-823-2277
Owner/Operator Telephone Ext: Not reported
Owner/Operator Fax: Not reported
Owner/Operator Email: Not reported

PORTLAND CITY OF VEHICLE SERVICES POWELL (Continued) **1004770246**

Owner/Operator Indicator:	Operator
Owner/Operator Name: CITY OF PORTLAND	
Legal Status:	Municipal
Date Became Current:	20081231
Date Ended Current:	Not reported
Owner/Operator Address:	1131 SE POWELL BLVD
Owner/Operator City,State,Zip:	PORTLAND, OR 97202
Owner/Operator Telephone:	503-823-1808
Owner/Operator Telephone Ext:	Not reported
Owner/Operator Fax:	Not reported
Owner/Operator Email:	Not reported

Owner/Operator Indicator:	Operator
Owner/Operator Name: CITY OF PORTLAND	
Legal Status:	Other
Date Became Current:	Not reported
Date Ended Current:	Not reported
Owner/Operator Address:	2835 N KERBY AVE
Owner/Operator City,State,Zip:	PORTLAND, OR 97227
Owner/Operator Telephone:	503-823-2277
Owner/Operator Telephone Ext:	Not reported
Owner/Operator Fax:	Not reported
Owner/Operator Email:	Not reported

Owner/Operator Indicator:	Operator
Owner/Operator Name: PORTLAND CITY OF	
Legal Status:	Municipal
Date Became Current:	19940112
Date Ended Current:	Not reported
Owner/Operator Address:	2835 N KERBY AVE
Owner/Operator City,State,Zip:	PORTLAND, OR 97227
Owner/Operator Telephone:	503-823-1800
Owner/Operator Telephone Ext:	Not reported
Owner/Operator Fax:	Not reported
Owner/Operator Email:	Not reported

Owner/Operator Indicator:	Operator
Owner/Operator Name: CITY OF PORTLAND	
Legal Status:	Municipal
Date Became Current:	20031231
Date Ended Current:	Not reported
Owner/Operator Address:	1131 SE POWELL BLVD
Owner/Operator City,State,Zip:	PORTLAND, OR 97202
Owner/Operator Telephone:	503-823-1808
Owner/Operator Telephone Ext:	Not reported
Owner/Operator Fax:	Not reported
Owner/Operator Email:	Not reported

Owner/Operator Indicator:	Owner
Owner/Operator Name: PORTLAND, CITY OF FLEET SERVICES	
Legal Status:	Municipal
Date Became Current:	20000120
Date Ended Current:	Not reported
Owner/Operator Address:	2835 NORTH KERBY
Owner/Operator City,State,Zip:	PORTLAND, OR 97227
Owner/Operator Telephone:	503-823-2277
Owner/Operator Telephone Ext:	Not reported

PORTLAND CITY OF VEHICLE SERVICES POWELL (Continued) **1004770246**

Owner/Operator Fax: Not reported
Owner/Operator Email: Not reported

Historic Generators:

Receive Date: 19930126
Handler Name: PORTLAND CITY OF VEHICLE SERVICES POWELL
Federal Waste Generator Description: Not a generator, verified
State District Owner: Not reported
Large Quantity Handler of Universal Waste: No
Recognized Trader Importer: No
Recognized Trader Exporter: No
Spent Lead Acid Battery Importer: No
Spent Lead Acid Battery Exporter: No
Current Record: No
Non Storage Recycler Activity: Not reported
Electronic Manifest Broker: Not reported

Receive Date: 19940112
Handler Name: PORTLAND CITY OF VEHICLE SERVICES POWELL
Federal Waste Generator Description: Not a generator, verified
State District Owner: Not reported
Large Quantity Handler of Universal Waste: No
Recognized Trader Importer: No
Recognized Trader Exporter: No
Spent Lead Acid Battery Importer: No
Spent Lead Acid Battery Exporter: No
Current Record: No
Non Storage Recycler Activity: Not reported
Electronic Manifest Broker: Not reported

Receive Date: 19920428
Handler Name: PORTLAND CITY OF VEHICLE SERVICES POWELL
Federal Waste Generator Description: Not a generator, verified
State District Owner: Not reported
Large Quantity Handler of Universal Waste: No
Recognized Trader Importer: No
Recognized Trader Exporter: No
Spent Lead Acid Battery Importer: No
Spent Lead Acid Battery Exporter: No
Current Record: No
Non Storage Recycler Activity: Not reported
Electronic Manifest Broker: Not reported

Receive Date: 19950428
Handler Name: PORTLAND CITY OF VEHICLE SERVICES POWELL
Federal Waste Generator Description: Not a generator, verified
State District Owner: Not reported
Large Quantity Handler of Universal Waste: No
Recognized Trader Importer: No
Recognized Trader Exporter: No
Spent Lead Acid Battery Importer: No
Spent Lead Acid Battery Exporter: No
Current Record: No
Non Storage Recycler Activity: Not reported
Electronic Manifest Broker: Not reported

Receive Date: 19960311

PORTLAND CITY OF VEHICLE SERVICES POWELL (Continued) **1004770246**

Handler Name: PORTLAND CITY OF VEHICLE SERVICES POWELL
Federal Waste Generator Description: Not a generator, verified
State District Owner: Not reported
Large Quantity Handler of Universal Waste: No
Recognized Trader Importer: No
Recognized Trader Exporter: No
Spent Lead Acid Battery Importer: No
Spent Lead Acid Battery Exporter: No
Current Record: No
Non Storage Recycler Activity: Not reported
Electronic Manifest Broker: Not reported

Receive Date: 19970225
Handler Name: PORTLAND CITY OF VEHICLE SERVICES POWELL
Federal Waste Generator Description: Not a generator, verified
State District Owner: Not reported
Large Quantity Handler of Universal Waste: No
Recognized Trader Importer: No
Recognized Trader Exporter: No
Spent Lead Acid Battery Importer: No
Spent Lead Acid Battery Exporter: No
Current Record: No
Non Storage Recycler Activity: Not reported
Electronic Manifest Broker: Not reported

Receive Date: 19980317
Handler Name: PORTLAND CITY OF VEHICLE SERVICES POWELL
Federal Waste Generator Description: Not a generator, verified
State District Owner: Not reported
Large Quantity Handler of Universal Waste: No
Recognized Trader Importer: No
Recognized Trader Exporter: No
Spent Lead Acid Battery Importer: No
Spent Lead Acid Battery Exporter: No
Current Record: No
Non Storage Recycler Activity: Not reported
Electronic Manifest Broker: Not reported

Receive Date: 19990308
Handler Name: PORTLAND CITY OF VEHICLE SERVICES POWELL
Federal Waste Generator Description: Not a generator, verified
State District Owner: Not reported
Large Quantity Handler of Universal Waste: No
Recognized Trader Importer: No
Recognized Trader Exporter: No
Spent Lead Acid Battery Importer: No
Spent Lead Acid Battery Exporter: No
Current Record: No
Non Storage Recycler Activity: Not reported
Electronic Manifest Broker: Not reported

Receive Date: 20000120
Handler Name: PORTLAND CITY OF VEHICLE SERVICES POWELL
Federal Waste Generator Description: Not a generator, verified
State District Owner: Not reported
Large Quantity Handler of Universal Waste: No
Recognized Trader Importer: No

PORTLAND CITY OF VEHICLE SERVICES POWELL (Continued) **1004770246**

Recognized Trader Exporter: No
Spent Lead Acid Battery Importer: No
Spent Lead Acid Battery Exporter: No
Current Record: No
Non Storage Recycler Activity: Not reported
Electronic Manifest Broker: Not reported

Receive Date: 20010214
Handler Name: PORTLAND CITY OF VEHICLE SERVICES POWELL
Federal Waste Generator Description: Not a generator, verified
State District Owner: Not reported
Large Quantity Handler of Universal Waste: No
Recognized Trader Importer: No
Recognized Trader Exporter: No
Spent Lead Acid Battery Importer: No
Spent Lead Acid Battery Exporter: No
Current Record: No
Non Storage Recycler Activity: Not reported
Electronic Manifest Broker: Not reported

Receive Date: 20020125
Handler Name: PORTLAND CITY OF VEHICLE SERVICES POWELL
Federal Waste Generator Description: Not a generator, verified
State District Owner: Not reported
Large Quantity Handler of Universal Waste: No
Recognized Trader Importer: No
Recognized Trader Exporter: No
Spent Lead Acid Battery Importer: No
Spent Lead Acid Battery Exporter: No
Current Record: No
Non Storage Recycler Activity: Not reported
Electronic Manifest Broker: Not reported

Receive Date: 20030121
Handler Name: PORTLAND CITY OF VEHICLE SERVICES POWELL
Federal Waste Generator Description: Not a generator, verified
State District Owner: Not reported
Large Quantity Handler of Universal Waste: No
Recognized Trader Importer: No
Recognized Trader Exporter: No
Spent Lead Acid Battery Importer: No
Spent Lead Acid Battery Exporter: No
Current Record: No
Non Storage Recycler Activity: Not reported
Electronic Manifest Broker: Not reported

Receive Date: 20031231
Handler Name: PORTLAND CITY OF VEHICLE SERVICES POWELL
Federal Waste Generator Description: Not a generator, verified
State District Owner: Not reported
Large Quantity Handler of Universal Waste: No
Recognized Trader Importer: No
Recognized Trader Exporter: No
Spent Lead Acid Battery Importer: No
Spent Lead Acid Battery Exporter: No
Current Record: No
Non Storage Recycler Activity: Not reported

PORTLAND CITY OF VEHICLE SERVICES POWELL (Continued) **1004770246**

Electronic Manifest Broker: Not reported

Receive Date: 20040102
Handler Name: PORTLAND CITY OF VEHICLE SERVICES POWELL
Federal Waste Generator Description: Not a generator, verified
State District Owner: Not reported
Large Quantity Handler of Universal Waste: No
Recognized Trader Importer: No
Recognized Trader Exporter: No
Spent Lead Acid Battery Importer: No
Spent Lead Acid Battery Exporter: No
Current Record: No
Non Storage Recycler Activity: Not reported
Electronic Manifest Broker: Not reported

Receive Date: 20041231
Handler Name: PORTLAND CITY OF VEHICLE SERVICES POWELL
Federal Waste Generator Description: Not a generator, verified
State District Owner: Not reported
Large Quantity Handler of Universal Waste: No
Recognized Trader Importer: No
Recognized Trader Exporter: No
Spent Lead Acid Battery Importer: No
Spent Lead Acid Battery Exporter: No
Current Record: No
Non Storage Recycler Activity: Not reported
Electronic Manifest Broker: Not reported

Receive Date: 20081231
Handler Name: PORTLAND CITY OF VEHICLE SERVICES POWELL
Federal Waste Generator Description: Not a generator, verified
State District Owner: Not reported
Large Quantity Handler of Universal Waste: No
Recognized Trader Importer: No
Recognized Trader Exporter: No
Spent Lead Acid Battery Importer: No
Spent Lead Acid Battery Exporter: No
Current Record: Yes
Non Storage Recycler Activity: Not reported
Electronic Manifest Broker: Not reported

List of NAICS Codes and Descriptions:
NAICS Code: 811121
NAICS Description: Automotive Body, Paint, And Interior Repair And Maintenance

Facility Has Received Notices of Violations:
Violations: No Violations Found

Evaluation Action Summary:
Evaluations: No Evaluations Found

FINDS:
Registry ID: 110004791887

PORTLAND CITY OF VEHICLE SERVICES POWELL (Continued) **1004770246**

Click Here for FRS Facility Detail Report:

Environmental Interest/Information System:
The Resource Conservation and Recovery Act Information System (RCRAInfo) is EPA's comprehensive information system in support of the Resource Conservation and Recovery Act (RCRA) of 1976 and the Hazardous and Solid Waste Amendments (HSWA) of 1984. It tracks many types of information about generators, transporters, treaters, storers, and disposers of hazardous waste.
The Oregon Department of Environmental Quality (DEQ) is a regulatory agency tasked with protecting the quality of Oregon's environment. DEQ uses a combination of technical assistance, inspections, and permitting to help public and private facilities and citizens understand and comply with state and federal environmental regulations.

Click this hyperlink while viewing on your computer to access additional FINDS: detail in the EDR Site Report.

ECHO:

Envid:	1004770246
Registry ID:	110004791887

DFR URL:

Name:	PORTLAND CITY OF VEHICLE SERVICES POWELL
Address:	1131 Southeast Powell Boulevard
City,State,Zip:	PORTLAND, OR 97202

OR MANIFEST:

Manifest Year:	Manifest Year - 2004
EPA Id:	ORD980985741
Inactive Status:	Not reported
Organization Name:	Not reported
Contact Name:	Jeff Scholz
Contact Telephone Number:	(503) 823-1834
Mailing Address:	2835 N Kerby Avenue
Mailing City/State/Zip:	Portland, OR 97227

C15 **BASIL JACOBS PROPERTY** **UST FINDER RELEASE** **1028922709**
NE **1238 SE GIDEON** **N/A**
< 1/8 **PORTLAND, OR 97202**
0.049 mi.
257 ft. **Site 1 of 5 in cluster C**

Relative:
Lower

Actual:
49 ft.

UST FINDER RELEASE:

Object ID:	337103
Facility ID:	Not reported
Lust ID:	OR17-90-0181
Name:	BASIL JACOBS PROPERTY
Address:	1238 SE GIDEON
City,State,Zip:	PORTLAND, OR 97202
Address Match Type:	PointAddress
Reported Date:	1990/09/04 15:59:59+00
Status:	No Further Action
Substance:	Not reported
Population within 1500ft:	1272

BASIL JACOBS PROPERTY (Continued) **1028922709**

Domestic Wells within 1500ft:	0
Land Use:	Developed, High Intensity
Within SPA:	No
SPA PWS Facility ID:	Not reported
SPA Water Type:	Not reported
SPA Facility Type:	Not reported
SPA HUC12:	Not reported
Within WHPA:	Yes
WHPA PWS Facility ID:	OR4100984_2704
WHPA Water Type:	GW - Ground water
WHPA Facility Type:	WL - Well
WHPA HUC12:	170900120202
Within 100yr Floodplain:	Yes
Tribe:	Not reported
EPA Region:	10
NFA Letter 1:	Not reported
NFA Letter 2:	Not reported
NFA Letter 3:	Not reported
NFA Letter 4:	Not reported
Closed With Residual Contaminate:	Not reported
Coordinate Source:	Geocode
X Coord:	-122.65351
Y Coord:	45.5026500000001
Latitude:	45.50265
Longitude:	-122.653509999999

C16 **BASIL JACOBS PROPERTY** **OR LUST** **S100497084**
NE **1238 SE GIDEON** **N/A**
< 1/8 **PORTLAND, OR 97202**
0.049 mi.
257 ft. **Site 2 of 5 in cluster C**

Relative: **Lower**
Actual: **49 ft.**

LUST:

Name:	BASIL JACOBS PROPERTY
Address:	1238 SE GIDEON
City,State,Zip:	PORTLAND, OR 97202
Region:	Not reported
Facility ID:	26-92-0090
Cleanup Received Date:	03/30/1992
Cleanup Start Date:	04/08/1992
Cleanup Complete Date:	**04/08/1992**
Decode for Region:	**Northwest**
Closed/ Certification:	6/15/1992
Closure Type:	Not reported
Site Type:	Soil Matrix
Tank Type:	Unregulated Underground Storage Tank
Project Manager:	Unassigned LUST
Cost Recovery Agreement:	Not reported

D17 **GOLDHAMMER, L.N.** **UST FINDER** **1028644783**
SW **3030 SE 10TH** **N/A**
< 1/8 **PORTLAND, OR 97202**
0.050 mi.
262 ft. **Site 1 of 7 in cluster D**

Relative:
Higher

Actual:
61 ft.

UST FINDER:

Object ID:	696607
Facility ID:	OR4999
Name:	GOLDHAMMER, L.N.
Address:	3030 SE 10TH
City,State,Zip:	PORTLAND, OR 97202
Address Match Type:	PointAddress
Open USTs:	0
Closed USTs:	3
TOS USTs:	0
Population 1500ft:	1231
Private Wells 1500ft:	0
Within 100yr Floodplain:	No
Land Use:	Developed, High Intensity
Within SPA:	No
SPA PWS Facility ID:	Not reported
SPA Water Type:	Not reported
SPA Facility Type:	Not reported
SPA HUC12:	Not reported
Within WHPA:	Yes
WHPA PWS Facility ID:	OR4100984_2704
WHPA Water Type:	GW - Ground water
WHPA Facility Type:	WL - Well
WHPA HUC12:	170900120202
Facility Status:	Closed UST(s)
Date of Last Inspection:	Not reported
EPA Region:	10
Tribe:	Not reported
Coordinate Source:	Geocode
X Coord:	-122.65576226
Y Coord:	45.500985723
Latitude:	45.5009857230077
Longitude:	-122.655762260431

UST FINDER:

Object ID:	1555758
Facility ID:	OR4999
Tank ID:	OR4999_2
Tank Status:	Closed
Installation Date:	1980/03/17 16:00:00+00
Removal Date:	1991/04/08 15:59:59+00
Tank Capacity:	2000
Substances:	Gasoline
Tank Wall Type:	Not reported

Object ID:	1555759
Facility ID:	OR4999
Tank ID:	OR4999_1
Tank Status:	Closed
Installation Date:	1961/03/17 16:00:01+00
Removal Date:	1991/04/08 15:59:59+00
Tank Capacity:	500
Substances:	Used Oil
Tank Wall Type:	Not reported

GOLDHAMMER, L.N. (Continued) **1028644783**

Object ID:	1555760
Facility ID:	OR4999
Tank ID:	OR4999_3
Tank Status:	Closed
Installation Date:	1980/03/17 16:00:00+00
Removal Date:	1991/04/08 15:59:59+00
Tank Capacity:	4000
Substances:	Diesel
Tank Wall Type:	Not reported

D18 **GOLDHAMMER, L.N.** **OR LUST** **U000432138**
SW **3030 SE 10TH** **OR UST** **N/A**
< 1/8 **PORTLAND, OR 97202** **OR LUST HOT**
0.050 mi.
262 ft. **Site 2 of 7 in cluster D**

Relative:
Higher

Actual:
61 ft.

LUST:

Name:	A-LINE EQUIPMENT
Address:	3030 SE 10TH
City,State,Zip:	PORTLAND, OR 97202
Region:	Not reported
Facility ID:	26-91-0315
Cleanup Received Date:	08/20/1991
Cleanup Start Date:	08/06/1991
Cleanup Complete Date:	**04/15/1992**
Decode for Region:	**Northwest**
Closed/ Certification:	7/24/1992
Closure Type:	Not reported
Site Type:	Soil Matrix
Tank Type:	Heating Oil Tank
Project Manager:	Unassigned Leaking HOT
Cost Recovery Agreement:	Not reported

UST:

Name:	GOLDHAMMER, L.N.
Address:	3030 SE 10TH
City:	PORTLAND
Facility ID:	4999
Facility Telephone:	(503) 233-5464
Permittee Name:	L.N. GOLDHAMMER
Number of Permitted Tanks:	Not reported
Active Tanks:	Not reported
Decommissioned Tanks:	3
Number of Tanks:	3

LUST HOT:

Log Number:	26-91-0315
Facility ID:	-4999
Name:	A-LINE EQUIPMENT
Address:	3030 SE 10TH
City,State,Zip:	PORTLAND, OR 97202
Project Type:	LHOT
Size (Acres):	Not reported
Site Priority:	Not reported
Legacy LUST Priority Score:	125
Environmental Justice Indicator:	Not reported

GOLDHAMMER, L.N. (Continued) **U000432138**

Latitude: 45.5014
Longitude: -122.6537

URL:

B19 **LOGISTICS** **OR LUST** **U000432158**
ESE **1135 SE POWELL BLVD** **OR UST** **N/A**
< 1/8 **PORTLAND, OR 97202** **OR AST**
0.053 mi. **OR HSIS**
280 ft. **Site 4 of 14 in cluster B** **OR MANIFEST**

Relative:
Higher

Actual:
53 ft.

LUST:

Name:	LOGISTIC CENTER-CITY OF PORTLAND
Address:	1135 SE POWELL BLVD
City,State,Zip:	PORTLAND, OR 97202
Region:	Not reported
Facility ID:	26-90-0209
Cleanup Received Date:	06/12/1990
Cleanup Start Date:	06/12/1990
Cleanup Complete Date:	**10/17/1990**
Decode for Region:	**Northwest**
Closed/ Certification:	6/12/1991
Closure Type:	Not reported
Site Type:	Soil Matrix
Tank Type:	Regulated Underground Storage Tank
Project Manager:	Unassigned LUST
Cost Recovery Agreement:	Not reported

Name:	LOGISTICS/PORTLAND FIRE BUREAU
Address:	1135 SE POWELL BLVD
City,State,Zip:	PORTLAND, OR 97202
Region:	Not reported
Facility ID:	26-94-0119
Cleanup Received Date:	07/05/1994
Cleanup Start Date:	07/05/1994
Cleanup Complete Date:	**12/29/2000**
Decode for Region:	**Northwest**
Closed/ Certification:	2/15/2001
Closure Type:	No Further Action
Site Type:	Risk-based Corrective Action
Tank Type:	Regulated Underground Storage Tank
Project Manager:	Unassigned LUST
Cost Recovery Agreement:	8/24/1994

UST:

Name:	LOGISTICS
Address:	1135 SE POWELL BLVD
City:	PORTLAND
Facility ID:	6783
Facility Telephone:	(503)248-4013
Permittee Name:	LOGISTICS OFFICER
Number of Permitted Tanks:	Not reported
Active Tanks:	Not reported
Decommissioned Tanks:	3
Number of Tanks:	3

LOGISTICS (Continued) **U000432158**

AST:

Facility ID:	018282
Name:	PORTLAND FIRE & RESCUE LOG
Address:	1135 SE POWELL BLVD
City,State,Zip:	PORTLAND, OR 97202
Substance:	Waste Motor Oil
Reporting Quantities:	500-999
Quantity Units:	GALLONS
Physical State:	2
Storage 1:	ABOVEGROUND TANK
Storage 2:	Not reported
Owner-Operator Name:	Not reported
Direct Site Phone:	Not reported
Report Class:	Not reported
Report Year:	Not reported
Is Poisonous Gas:	Not reported
Is Poisonous Material:	Not reported
Is Biological Hazard:	Not reported
Is Radioactive Material:	Not reported
Is Explosive:	Not reported
Status:	Not reported
Nature of Business:	Not reported
NAICS Code:	Not reported
Maximum Daily Amount Code:	Not reported
Maximum Daily Amount Code Range:	Not reported
Maximum Daily Amount Units:	Not reported
Is Solid State:	Not reported
Is Liquid State:	Not reported
Is Gaseous State:	Not reported
Is Combustible Dust:	Not reported
Is Fire Hazard:	Not reported
Is Sudden Release of Pressure Hazard:	Not reported
Is Reactive Hazard:	Not reported
Is Immediate Hazard:	Not reported
Is Delayed Hazard:	Not reported
Is Corrosive to Metal:	Not reported
Is Flammable:	Not reported
Is Gas Under Pressure:	Not reported
Is Physical HNOC:	Not reported
Is Emission of Gas With Water:	Not reported
Is Organic Peroxide:	Not reported
Is Oxidizer:	Not reported
Is Pyrophoric liquid or solid:	Not reported
Is Pyrophoric Gas:	Not reported
Is Self-Heating:	Not reported
Is Self-Reacting:	Not reported
Is Acute Toxicity:	Not reported
Is Aspiration Hazard:	Not reported
Is Carcinogenicity:	Not reported
Is Germ Cell Mutagenicity:	Not reported
Is Health HNOC:	Not reported
Is Reproductive Toxicity:	Not reported
Is Respiratory or Skin Sensitization:	Not reported
Is Serious Eye Damage or Eye Irritation:	Not reported
Is Simple Asphyxiate:	Not reported
Is Skin Corrosion or Irritation:	Not reported
Is Specific Target Organ Toxicity:	Not reported

LOGISTICS (Continued) **U000432158**

HSIS:

Name:	Portland Fire & Rescue Log
Address:	1135 SE POWELL BLVD
City,State,Zip:	PORTLAND, OR 97202
Facility ID:	18282
Department Or Division Of Company:	Not reported
Chemical Is Extremely Hazardous Substance (EHS:	Not reported
Contains 112R:	Not reported
Facility Has Written Emergency Plan:	Not reported
NAICS Code 1:	Not reported
NAICS Desc 1:	Not reported
NAICS Code 2:	Not reported
NAICS Desc 2:	Not reported
Manager Name:	Not reported
Business Phone:	Not reported
Mailing Address:	Not reported
Mailing City:	Not reported
Mailing State:	Not reported
Mailing Zip:	Not reported
No. of Employees:	Not reported
Day Phone:	Not reported
Placard:	Not reported
Fire Dept Code:	Not reported
FD:	PORTLAND FIRE & RESCUE
Sprinkler System:	Not reported
Emergency Contact:	Not reported
Emergency Procedure:	Not reported
Business Type:	Not reported
Facility Type:	Government
Department:	Not reported
Status:	ACTIVE
Latitude:	45.5014
Longitude:	-122.653
Status TRI:	Active
Status RMP:	Active
Status PSM:	Active
Status CR2K:	Inactive
Status 302:	Active
Owner Name:	Bill Goforth
Last Reported ID:	128388
Maximum Daily Amount Range:	[1000]-[4999]
Case Number:	N/A
Chemical Name:	Afff 3%
EHS Name:	Not reported
Is Pure:	No
Is Mix:	Yes
Is EHS:	Not reported
Mixture Component:	Not reported
Maximum Daily Amount Code:	20
Maximum Daily Amount Unit:	gal
Chemical Added Date:	12/27/2019
Is Chem PSM:	No
Is Chem 112R:	No
Is Chem 302:	No
Is Pesticide:	No
Is Fertilizer:	No
Physical State:	Liquid

LOGISTICS (Continued) **U000432158**

UNNA Number:	Not reported
NFPA Health:	Not reported
NFPA Flammability:	Not reported
NFPA Reactivity:	Not reported
NFPA Special Notice:	Not reported
Hazards:	Health Carcinogenicity, Health HNOC, Health SkinCorrosion, Physical HNOC
Number of Days Onsite:	365
Year:	2024
Case Number:	N/A
Chemical Name:	Used Lead Acid Batteries
EHS Name:	SULFURIC ACID
Is Pure:	No
Is Mix:	Yes
Is EHS:	Not reported
Mixture Component:	POLYETHYLENE
Maximum Daily Amount Code:	20
Maximum Daily Amount Unit:	lbs
Chemical Added Date:	12/27/2019
Is Chem PSM:	No
Is Chem 112R:	No
Is Chem 302:	No
Is Pesticide:	No
Is Fertilizer:	No
Physical State:	Solid
UNNA Number:	2794
NFPA Health:	3
NFPA Flammability:	0
NFPA Reactivity:	2
NFPA Special Notice:	N/A
Hazards:	Health Acute, Health Carcinogenicity, Health ReproductiveToxicity, Health SkinCorrosion, Health SpecificOrganToxicity, Physical Combustive
Number of Days Onsite:	365
Year:	2024
Case Number:	N/A
Chemical Name:	Used Lead Acid Batteries
EHS Name:	SULFURIC ACID
Is Pure:	No
Is Mix:	Yes
Is EHS:	Not reported
Mixture Component:	POLYPROPYLENE
Maximum Daily Amount Code:	20
Maximum Daily Amount Unit:	lbs
Chemical Added Date:	12/27/2019
Is Chem PSM:	No
Is Chem 112R:	No
Is Chem 302:	No
Is Pesticide:	No
Is Fertilizer:	No
Physical State:	Solid
UNNA Number:	2794
NFPA Health:	3
NFPA Flammability:	0
NFPA Reactivity:	2

LOGISTICS (Continued) **U000432158**

NFPA Special Notice:	N/A
Hazards:	Health Acute, Health Carcinogenicity, Health ReproductiveToxicity, Health SkinCorrosion, Health SpecificOrganToxicity, Physical Combustive
Number of Days Onsite:	365
Year:	2024
Case Number:	N/A
Chemical Name:	Used Lead Acid Batteries
EHS Name:	SULFURIC ACID
Is Pure:	No
Is Mix:	Yes
Is EHS:	Not reported
Mixture Component:	SULFURIC ACID/WATER/SOLUTION
Maximum Daily Amount Code:	20
Maximum Daily Amount Unit:	lbs
Chemical Added Date:	12/27/2019
Is Chem PSM:	No
Is Chem 112R:	No
Is Chem 302:	No
Is Pesticide:	No
Is Fertilizer:	No
Physical State:	Solid
UNNA Number:	2794
NFPA Health:	3
NFPA Flammability:	0
NFPA Reactivity:	2
NFPA Special Notice:	N/A
Hazards:	Health Acute, Health Carcinogenicity, Health ReproductiveToxicity, Health SkinCorrosion, Health SpecificOrganToxicity, Physical Combustive
Number of Days Onsite:	365
Year:	2024
Case Number:	N/A
Chemical Name:	Used Lead Acid Batteries
EHS Name:	SULFURIC ACID
Is Pure:	No
Is Mix:	Yes
Is EHS:	Not reported
Mixture Component:	ARSENIC
Maximum Daily Amount Code:	20
Maximum Daily Amount Unit:	lbs
Chemical Added Date:	12/27/2019
Is Chem PSM:	No
Is Chem 112R:	No
Is Chem 302:	No
Is Pesticide:	No
Is Fertilizer:	No
Physical State:	Solid
UNNA Number:	2794
NFPA Health:	3
NFPA Flammability:	0
NFPA Reactivity:	2
NFPA Special Notice:	N/A
Hazards:	Health Acute, Health Carcinogenicity, Health ReproductiveToxicity, Health SkinCorrosion, Health SpecificOrganToxicity, Physical

LOGISTICS (Continued) **U000432158**

	Combustive
Number of Days Onsite:	365
Year:	2024
Case Number:	N/A
Chemical Name:	Used Lead Acid Batteries
EHS Name:	SULFURIC ACID
Is Pure:	No
Is Mix:	Yes
Is EHS:	Not reported
Mixture Component:	CALCIUM
Maximum Daily Amount Code:	20
Maximum Daily Amount Unit:	lbs
Chemical Added Date:	12/27/2019
Is Chem PSM:	No
Is Chem 112R:	No
Is Chem 302:	No
Is Pesticide:	No
Is Fertilizer:	No
Physical State:	Solid
UNNA Number:	2794
NFPA Health:	3
NFPA Flammability:	0
NFPA Reactivity:	2
NFPA Special Notice:	N/A
Hazards:	Health Acute, Health Carcinogenicity, Health ReproductiveToxicity, Health SkinCorrosion, Health SpecificOrganToxicity, Physical Combustive
Number of Days Onsite:	365
Year:	2024
Case Number:	N/A
Chemical Name:	Used Lead Acid Batteries
EHS Name:	SULFURIC ACID
Is Pure:	No
Is Mix:	Yes
Is EHS:	Not reported
Mixture Component:	TIN
Maximum Daily Amount Code:	20
Maximum Daily Amount Unit:	lbs
Chemical Added Date:	12/27/2019
Is Chem PSM:	No
Is Chem 112R:	No
Is Chem 302:	No
Is Pesticide:	No
Is Fertilizer:	No
Physical State:	Solid
UNNA Number:	2794
NFPA Health:	3
NFPA Flammability:	0
NFPA Reactivity:	2
NFPA Special Notice:	N/A
Hazards:	Health Acute, Health Carcinogenicity, Health ReproductiveToxicity, Health SkinCorrosion, Health SpecificOrganToxicity, Physical Combustive
Number of Days Onsite:	365
Year:	2024

LOGISTICS (Continued) **U000432158**

Case Number:	N/A
Chemical Name:	Used Lead Acid Batteries
EHS Name:	SULFURIC ACID
Is Pure:	No
Is Mix:	Yes
Is EHS:	Not reported
Mixture Component:	ANTIMONY
Maximum Daily Amount Code:	20
Maximum Daily Amount Unit:	lbs
Chemical Added Date:	12/27/2019
Is Chem PSM:	No
Is Chem 112R:	No
Is Chem 302:	No
Is Pesticide:	No
Is Fertilizer:	No
Physical State:	Solid
UNNA Number:	2794
NFPA Health:	3
NFPA Flammability:	0
NFPA Reactivity:	2
NFPA Special Notice:	N/A
Hazards:	Health Acute, Health Carcinogenicity, Health ReproductiveToxicity, Health SkinCorrosion, Health SpecificOrganToxicity, Physical Combustive
Number of Days Onsite:	365
Year:	2024

Case Number:	N/A
Chemical Name:	Used Lead Acid Batteries
EHS Name:	SULFURIC ACID
Is Pure:	No
Is Mix:	Yes
Is EHS:	Not reported
Mixture Component:	SULFURIC ACID
Maximum Daily Amount Code:	20
Maximum Daily Amount Unit:	lbs
Chemical Added Date:	12/27/2019
Is Chem PSM:	No
Is Chem 112R:	No
Is Chem 302:	No
Is Pesticide:	No
Is Fertilizer:	No
Physical State:	Solid
UNNA Number:	2794
NFPA Health:	3
NFPA Flammability:	0
NFPA Reactivity:	2
NFPA Special Notice:	N/A
Hazards:	Health Acute, Health Carcinogenicity, Health ReproductiveToxicity, Health SkinCorrosion, Health SpecificOrganToxicity, Physical Combustive
Number of Days Onsite:	365
Year:	2024

Case Number:	N/A
Chemical Name:	Used Lead Acid Batteries
EHS Name:	SULFURIC ACID

LOGISTICS (Continued) **U000432158**

Is Pure:	No
Is Mix:	Yes
Is EHS:	Not reported
Mixture Component:	LEAD
Maximum Daily Amount Code:	20
Maximum Daily Amount Unit:	lbs
Chemical Added Date:	12/27/2019
Is Chem PSM:	No
Is Chem 112R:	No
Is Chem 302:	No
Is Pesticide:	No
Is Fertilizer:	No
Physical State:	Solid
UNNA Number:	2794
NFPA Health:	3
NFPA Flammability:	0
NFPA Reactivity:	2
NFPA Special Notice:	N/A
Hazards:	Health Acute, Health Carcinogenicity, Health ReproductiveToxicity, Health SkinCorrosion, Health SpecificOrganToxicity, Physical Combustive
Number of Days Onsite:	365
Year:	2024
Case Number:	N/A
Chemical Name:	Diesel Exhaust Fluid
EHS Name:	Not reported
Is Pure:	No
Is Mix:	Yes
Is EHS:	Not reported
Mixture Component:	OTHER COMPONENTS BELOW REPORTABLE LEVELS
Maximum Daily Amount Code:	20
Maximum Daily Amount Unit:	gal
Chemical Added Date:	12/27/2019
Is Chem PSM:	No
Is Chem 112R:	No
Is Chem 302:	No
Is Pesticide:	No
Is Fertilizer:	No
Physical State:	Liquid
UNNA Number:	Not reported
NFPA Health:	0
NFPA Flammability:	0
NFPA Reactivity:	0
NFPA Special Notice:	N/A
Hazards:	Health HNOC, Health SkinCorrosion, Physical HNOC
Number of Days Onsite:	365
Year:	2024

Click this hyperlink while viewing on your computer to access
14 additional OR HSIS: record(s) in the EDR Site Report.

OR MANIFEST:

Manifest Year:	Manifest Year - 1998
EPA Id:	ORD987189354
Inactive Status:	Not reported
Organization Name:	Portland Fire Bureau Building Maintenanc

LOGISTICS (Continued) **U000432158**

Contact Name: Vernon L Herrick
Contact Telephone Number: Not reported
Mailing Address: 1135 SE Powell
Mailing City/State/Zip: Portland, OR 97202

Manifest:
Name: PORTLAND FIRE BUREAU BLDG MAINTENANCE
Year : 1998
RCRA Id : ORD987189354
Inactive : Not reported
Status: Small quantity generator
Manifest : 30741
Ship Date : 03/09/1998
TSD : WAD991281767
WS Num: 1
Transporter: Not reported
Ship Qty : Not reported
Rpt Unit : Not reported
Off Mng : M051
EPA Waste Codes: D001
Waste Description: Paint thinner used for cleanup
Total Amt Of Waste Stream Generated in Reporting Yr 1: 160
Total Amt Of Waste Stream Generated in Reporting Yr 2: 160

Name: PORTLAND FIRE BUREAU BLDG MAINTENANCE
Year : 1998
RCRA Id : ORD987189354
Inactive : Not reported
Status: Small quantity generator
Manifest : 30741
Ship Date : 03/09/1998
TSD : WAD991281767
WS Num: 1
Transporter: Not reported
Ship Qty : Not reported
Rpt Unit : Not reported
Off Mng : M051
EPA Waste Codes: F003
Waste Description: Paint thinner used for cleanup
Total Amt Of Waste Stream Generated in Reporting Yr 1: 160
Total Amt Of Waste Stream Generated in Reporting Yr 2: 160

B20 **LOGISTIC CENTER-CITY OF PORTLAND** **UST FINDER RELEASE** **1029016160**
ESE **1135 SE POWELL** **N/A**
< 1/8 **PORTLAND, OR 97202**
0.053 mi.
280 ft. **Site 5 of 14 in cluster B**

Relative:
Higher

Actual:
53 ft.

UST FINDER RELEASE:
Object ID: 337102
Facility ID: Not reported
Lust ID: OR10-01-0008
Name: LOGISTIC CENTER-CITY OF PORTLAND
Address: 1135 SE POWELL
City,State,Zip: PORTLAND, OR 97202
Address Match Type: PointAddress

LOGISTIC CENTER-CITY OF PORTLAND (Continued) **1029016160**

Reported Date:	2001/03/20 15:59:59+00
Status:	No Further Action
Substance:	Not reported
Population within 1500ft:	1535
Domestic Wells within 1500ft:	0
Land Use:	Developed, High Intensity
Within SPA:	No
SPA PWS Facility ID:	Not reported
SPA Water Type:	Not reported
SPA Facility Type:	Not reported
SPA HUC12:	Not reported
Within WHPA:	Yes
WHPA PWS Facility ID:	OR4100984_2704
WHPA Water Type:	GW - Ground water
WHPA Facility Type:	WL - Well
WHPA HUC12:	170900120202
Within 100yr Floodplain:	No
Tribe:	Not reported
EPA Region:	10
NFA Letter 1:	Not reported
NFA Letter 2:	Not reported
NFA Letter 3:	Not reported
NFA Letter 4:	Not reported
Closed With Residual Contaminate:	Not reported
Coordinate Source:	Geocode
X Coord:	-122.65351
Y Coord:	45.5010300000001
Latitude:	45.50103
Longitude:	-122.653509999999

B21 **LOGISTICS** **UST FINDER** **1028646470**
ESE **1135 SE POWELL BLVD** **N/A**
< 1/8 **PORTLAND, OR 97202**
0.053 mi.
280 ft. **Site 6 of 14 in cluster B**

Relative: **Higher**
Actual: **53 ft.**

UST FINDER:

Object ID:	698021
Facility ID:	OR6783
Name:	LOGISTICS
Address:	1135 SE POWELL BLVD
City,State,Zip:	PORTLAND, OR 97202
Address Match Type:	PointAddress
Open USTs:	0
Closed USTs:	3
TOS USTs:	0
Population 1500ft:	1537
Private Wells 1500ft:	0
Within 100yr Floodplain:	No
Land Use:	Developed, High Intensity
Within SPA:	No
SPA PWS Facility ID:	Not reported
SPA Water Type:	Not reported
SPA Facility Type:	Not reported
SPA HUC12:	Not reported
Within WHPA:	Yes
WHPA PWS Facility ID:	OR4100984_2704
WHPA Water Type:	GW - Ground water

LOGISTICS (Continued) **1028646470**

WHPA Facility Type:	WL - Well
WHPA HUC12:	170900120202
Facility Status:	Closed UST(s)
Date of Last Inspection:	Not reported
EPA Region:	10
Tribe:	Not reported
Coordinate Source:	Geocode
X Coord:	-122.653507035
Y Coord:	45.501027064
Latitude:	45.5010270635926
Longitude:	-122.65350703523

UST FINDER:

Object ID:	1550070
Facility ID:	OR6783
Tank ID:	OR6783_3
Tank Status:	Closed
Installation Date:	Not reported
Removal Date:	1994/07/06 15:59:59+00
Tank Capacity:	675
Substances:	Used Oil
Tank Wall Type:	Not reported

Object ID:	1557790
Facility ID:	OR6783
Tank ID:	OR6783_1
Tank Status:	Closed
Installation Date:	Not reported
Removal Date:	1990/07/12 15:59:59+00
Tank Capacity:	1000
Substances:	Gasoline
Tank Wall Type:	Not reported

Object ID:	1557791
Facility ID:	OR6783
Tank ID:	OR6783_2
Tank Status:	Closed
Installation Date:	Not reported
Removal Date:	1990/07/12 15:59:59+00
Tank Capacity:	675
Substances:	Gasoline
Tank Wall Type:	Not reported

B22 **PORTLAND FIRE BUREAU BLDG MAINTENANCE** **RCRA-VSQG** **1001489551**
ESE **1135 SE POWELL BLVD** **ORD987189354**
< 1/8 **PORTLAND, OR 97202**
0.053 mi.
280 ft. **Site 7 of 14 in cluster B**

Relative:
Higher

Actual:
53 ft.

RCRA Listings:

Date Form Received by Agency:	20060313
Handler Name:	Portland Fire Bureau Bldg Maintenance
Handler Address:	1135 Se Powell Blvd
Handler City,State,Zip:	PORTLAND, OR 97202
EPA ID:	ORD987189354
Contact Name:	MICHAEL SPECK
Contact Address:	1135 SE POWELL BLVD

PORTLAND FIRE BUREAU BLDG MAINTENANCE (Continued) **1001489551**

Contact City,State,Zip:		PORTLAND, OR 97202
Contact Telephone:		503-823-4555
Contact Fax:		Not reported
Contact Email:		Not reported
Contact Title:		Not reported
EPA Region:		10
Land Type:		Municipal
Federal Waste Generator Description:		Conditionally Exempt Small Quantity Generator
Non-Notifier:		Not reported
Biennial Report Cycle:		Not reported
Accessibility:		Not reported
Active Site Indicator:		Handler Activities
State District Owner:		Not reported
State District:		Not reported
Mailing Address:		1135 SE POWELL BLVD
Mailing City,State,Zip:		PORTLAND, OR 97202
Owner Name:	Portland Fire Bureau	
Owner Type:		Municipal
Operator Name:	Portland Fire Bureau Bldg. Maintenance	
Operator Type:		Municipal
Short-Term Generator Activity:		No
Importer Activity:		No
Mixed Waste Generator:		No
Transporter Activity:		No
Transfer Facility Activity:		No
Recycler Activity with Storage:		No
Small Quantity On-Site Burner Exemption:		No
Smelting Melting and Refining Furnace Exemption:		No
Underground Injection Control:		No
Off-Site Waste Receipt:		No
Universal Waste Indicator:		No
Universal Waste Destination Facility:		No
Federal Universal Waste:		No
Active Site State-Reg Handler:		---
Federal Facility Indicator:		Not reported
Hazardous Secondary Material Indicator:		N
Sub-Part K Indicator:		Not reported
2018 GPRA Permit Baseline:		Not on the Baseline
2018 GPRA Renewals Baseline:		Not on the Baseline
202 GPRA Corrective Action Baseline:		No
Subject to Corrective Action Universe:		No
Non-TSDFs Where RCRA CA has Been Imposed Universe:		No
Corrective Action Priority Ranking:		No NCAPS ranking
Environmental Control Indicator:		No
Institutional Control Indicator:		No
Human Exposure Controls Indicator:		N/A
Groundwater Controls Indicator:		N/A
Significant Non-Complier Universe:		No
Unaddressed Significant Non-Complier Universe:		No
Addressed Significant Non-Complier Universe:		No
Significant Non-Complier With a Compliance Schedule Universe:		No
Financial Assurance Required:		Not reported
Handler Date of Last Change:		20140602
Recognized Trader-Importer:		No
Recognized Trader-Exporter:		No
Importer of Spent Lead Acid Batteries:		No
Exporter of Spent Lead Acid Batteries:		No

PORTLAND FIRE BUREAU BLDG MAINTENANCE (Continued) **1001489551**

Recycler Activity Without Storage: No
Manifest Broker: No
Sub-Part P Indicator: No

Hazardous Waste Summary:
Waste Code: D001
Waste Description: Ignitable Waste

Waste Code: F003
Waste Description: The Following Spent Nonhalogenated Solvents: Xylene, Acetone, Ethyl Acetate, Ethyl Benzene, Ethyl Ether, Methyl Isobutyl Ketone, N-Butyl Alcohol, Cyclohexanone, And Methanol; All Spent Solvent Mixtures/Blends Containing, Before Use, Only The Above Spent Nonhalogenated Solvents; And All Spent Solvent Mixtures/Blends Containing, Before Use, One Or More Of The Above Nonhalogenated Solvents, And A Total Of Ten Percent Or More (By Volume) Of One Or More Of Those Solvents Listed In F001, F002, F004, And F005; And Still Bottoms From The Recovery Of These Spent Solvents And Spent Solvent Mixtures.

Handler - Owner Operator:
Owner/Operator Indicator: Operator
Owner/Operator Name: PORTLAND FIRE BUREAU BLDG. MAINTENANCE
Legal Status: Municipal
Date Became Current: 19991111
Date Ended Current: Not reported
Owner/Operator Address: 1135 SE POWELL BLVD.
Owner/Operator City,State,Zip: PORTLAND, OR 97202
Owner/Operator Telephone: 503-823-4555
Owner/Operator Telephone Ext: Not reported
Owner/Operator Fax: Not reported
Owner/Operator Email: Not reported

Owner/Operator Indicator: Owner
Owner/Operator Name: PORTLAND FIRE BUREAU
Legal Status: Municipal
Date Became Current: 19980126
Date Ended Current: Not reported
Owner/Operator Address: 1135 SE POWELL BLVD
Owner/Operator City,State,Zip: PORTLAND, OR 97202
Owner/Operator Telephone: 503-823-4555
Owner/Operator Telephone Ext: Not reported
Owner/Operator Fax: Not reported
Owner/Operator Email: Not reported

Owner/Operator Indicator: Owner
Owner/Operator Name: PORTLAND FIRE BUREAU
Legal Status: Municipal
Date Became Current: 19970416
Date Ended Current: Not reported
Owner/Operator Address: 1135 SE POWELL BLVD
Owner/Operator City,State,Zip: PORTLAND, OR 97202
Owner/Operator Telephone: 503-823-4555
Owner/Operator Telephone Ext: Not reported
Owner/Operator Fax: Not reported

PORTLAND FIRE BUREAU BLDG MAINTENANCE (Continued) **1001489551**

Owner/Operator Email:	Not reported
Owner/Operator Indicator:	Owner
Owner/Operator Name: PORTLAND FIRE BUREAU	
Legal Status:	Municipal
Date Became Current:	19950307
Date Ended Current:	Not reported
Owner/Operator Address:	1135 SE POWELL BLVD
Owner/Operator City,State,Zip:	PORTLAND, OR 97202
Owner/Operator Telephone:	503-823-4555
Owner/Operator Telephone Ext:	Not reported
Owner/Operator Fax:	Not reported
Owner/Operator Email:	Not reported
Owner/Operator Indicator:	Owner
Owner/Operator Name: PORTLAND FIRE BUREAU	
Legal Status:	Municipal
Date Became Current:	19960112
Date Ended Current:	Not reported
Owner/Operator Address:	1135 SE POWELL BLVD
Owner/Operator City,State,Zip:	PORTLAND, OR 97202
Owner/Operator Telephone:	503-823-4555
Owner/Operator Telephone Ext:	Not reported
Owner/Operator Fax:	Not reported
Owner/Operator Email:	Not reported
Owner/Operator Indicator:	Owner
Owner/Operator Name: PORTLAND FIRE BUREAU	
Legal Status:	Municipal
Date Became Current:	20020109
Date Ended Current:	Not reported
Owner/Operator Address:	1135 SE POWELL BLVD
Owner/Operator City,State,Zip:	PORTLAND, OR 97202
Owner/Operator Telephone:	503-823-4555
Owner/Operator Telephone Ext:	Not reported
Owner/Operator Fax:	Not reported
Owner/Operator Email:	Not reported
Owner/Operator Indicator:	Owner
Owner/Operator Name: PORTLAND FIRE BUREAU	
Legal Status:	Municipal
Date Became Current:	20030115
Date Ended Current:	Not reported
Owner/Operator Address:	1135 SE POWELL BLVD
Owner/Operator City,State,Zip:	PORTLAND, OR 97202
Owner/Operator Telephone:	503-823-4555
Owner/Operator Telephone Ext:	Not reported
Owner/Operator Fax:	Not reported
Owner/Operator Email:	Not reported
Owner/Operator Indicator:	Operator
Owner/Operator Name: PORTLAND FIRE BUREAU BLDG. MAINTENANCE	
Legal Status:	Municipal
Date Became Current:	19991111
Date Ended Current:	Not reported
Owner/Operator Address:	1135 SE POWELL BLVD.
Owner/Operator City,State,Zip:	PORTLAND, OR 97202

PORTLAND FIRE BUREAU BLDG MAINTENANCE (Continued) **1001489551**

Owner/Operator Telephone: 503-823-4555
Owner/Operator Telephone Ext: Not reported
Owner/Operator Fax: Not reported
Owner/Operator Email: Not reported

Owner/Operator Indicator: Owner
Owner/Operator Name: PORTLAND FIRE BUREAU
Legal Status: Municipal
Date Became Current: 19990429
Date Ended Current: Not reported
Owner/Operator Address: 1135 SE POWELL BLVD
Owner/Operator City,State,Zip: PORTLAND, OR 97202
Owner/Operator Telephone: 503-823-4555
Owner/Operator Telephone Ext: Not reported
Owner/Operator Fax: Not reported
Owner/Operator Email: Not reported

Owner/Operator Indicator: Owner
Owner/Operator Name: PORTLAND FIRE BUREAU
Legal Status: Municipal
Date Became Current: 20000114
Date Ended Current: Not reported
Owner/Operator Address: 1135 SE POWELL BLVD
Owner/Operator City,State,Zip: PORTLAND, OR 97202
Owner/Operator Telephone: 503-823-4555
Owner/Operator Telephone Ext: Not reported
Owner/Operator Fax: Not reported
Owner/Operator Email: Not reported

Owner/Operator Indicator: Operator
Owner/Operator Name: PORTLAND FIRE BUREAU BLDG. MAINTENANCE
Legal Status: Municipal
Date Became Current: 20031231
Date Ended Current: Not reported
Owner/Operator Address: 1135 SE POWELL BLVD.
Owner/Operator City,State,Zip: PORTLAND, OR 97202
Owner/Operator Telephone: 503-823-4555
Owner/Operator Telephone Ext: Not reported
Owner/Operator Fax: Not reported
Owner/Operator Email: Not reported

Owner/Operator Indicator: Owner
Owner/Operator Name: PORTLAND FIRE BUREAU
Legal Status: Municipal
Date Became Current: 19910501
Date Ended Current: Not reported
Owner/Operator Address: 1135 SE POWELL BLVD
Owner/Operator City,State,Zip: PORTLAND, OR 97202
Owner/Operator Telephone: 503-823-4555
Owner/Operator Telephone Ext: Not reported
Owner/Operator Fax: Not reported
Owner/Operator Email: Not reported

Owner/Operator Indicator: Owner
Owner/Operator Name: PORTLAND FIRE BUREAU
Legal Status: Municipal
Date Became Current: 19920401

PORTLAND FIRE BUREAU BLDG MAINTENANCE (Continued) **1001489551**

Date Ended Current: Not reported
Owner/Operator Address: 1135 SE POWELL BLVD
Owner/Operator City,State,Zip: PORTLAND, OR 97202
Owner/Operator Telephone: 503-823-4555
Owner/Operator Telephone Ext: Not reported
Owner/Operator Fax: Not reported
Owner/Operator Email: Not reported

Owner/Operator Indicator: Owner
Owner/Operator Name: PORTLAND FIRE BUREAU
Legal Status: Municipal
Date Became Current: 19921230
Date Ended Current: Not reported
Owner/Operator Address: 1135 SE POWELL BLVD
Owner/Operator City,State,Zip: PORTLAND, OR 97202
Owner/Operator Telephone: 503-823-4555
Owner/Operator Telephone Ext: Not reported
Owner/Operator Fax: Not reported
Owner/Operator Email: Not reported

Owner/Operator Indicator: Owner
Owner/Operator Name: PORTLAND FIRE BUREAU
Legal Status: Municipal
Date Became Current: 20010111
Date Ended Current: Not reported
Owner/Operator Address: 1135 SE POWELL BLVD
Owner/Operator City,State,Zip: PORTLAND, OR 97202
Owner/Operator Telephone: 503-823-4555
Owner/Operator Telephone Ext: Not reported
Owner/Operator Fax: Not reported
Owner/Operator Email: Not reported

Owner/Operator Indicator: Owner
Owner/Operator Name: PORTLAND FIRE BUREAU
Legal Status: Municipal
Date Became Current: 20031231
Date Ended Current: Not reported
Owner/Operator Address: 1135 SE POWELL BLVD
Owner/Operator City,State,Zip: PORTLAND, OR 97202
Owner/Operator Telephone: 503-823-4555
Owner/Operator Telephone Ext: Not reported
Owner/Operator Fax: Not reported
Owner/Operator Email: Not reported

Owner/Operator Indicator: Operator
Owner/Operator Name: PORTLAND FIRE BUREAU BLDG. MAINTENANCE
Legal Status: Municipal
Date Became Current: 19991111
Date Ended Current: Not reported
Owner/Operator Address: 1135 SE POWELL BLVD.
Owner/Operator City,State,Zip: PORTLAND, OR 97202
Owner/Operator Telephone: 503-823-4555
Owner/Operator Telephone Ext: Not reported
Owner/Operator Fax: Not reported
Owner/Operator Email: Not reported

Owner/Operator Indicator: Owner

PORTLAND FIRE BUREAU BLDG MAINTENANCE (Continued) **1001489551**

Owner/Operator Name: PORTLAND FIRE BUREAU
Legal Status: Municipal
Date Became Current: 19931231
Date Ended Current: Not reported
Owner/Operator Address: 1135 SE POWELL BLVD
Owner/Operator City,State,Zip: PORTLAND, OR 97202
Owner/Operator Telephone: 503-823-4555
Owner/Operator Telephone Ext: Not reported
Owner/Operator Fax: Not reported
Owner/Operator Email: Not reported

Historic Generators:

Receive Date: 19920401
Handler Name: PORTLAND FIRE BUREAU BLDG MAINTENANCE
Federal Waste Generator Description: Very Small Quantity Generator (formerly Conditionally-Exempt Small Quantity Generator
State District Owner: Not reported
Large Quantity Handler of Universal Waste: No
Recognized Trader Importer: No
Recognized Trader Exporter: No
Spent Lead Acid Battery Importer: No
Spent Lead Acid Battery Exporter: No
Current Record: No
Non Storage Recycler Activity: Not reported
Electronic Manifest Broker: Not reported

Receive Date: 19921230
Handler Name: PORTLAND FIRE BUREAU BLDG MAINTENANCE
Federal Waste Generator Description: Not a generator, verified
State District Owner: Not reported
Large Quantity Handler of Universal Waste: No
Recognized Trader Importer: No
Recognized Trader Exporter: No
Spent Lead Acid Battery Importer: No
Spent Lead Acid Battery Exporter: No
Current Record: No
Non Storage Recycler Activity: Not reported
Electronic Manifest Broker: Not reported

Receive Date: 19931231
Handler Name: PORTLAND FIRE BUREAU BLDG MAINTENANCE
Federal Waste Generator Description: Not a generator, verified
State District Owner: Not reported
Large Quantity Handler of Universal Waste: No
Recognized Trader Importer: No
Recognized Trader Exporter: No
Spent Lead Acid Battery Importer: No
Spent Lead Acid Battery Exporter: No
Current Record: No
Non Storage Recycler Activity: Not reported
Electronic Manifest Broker: Not reported

Receive Date: 19950307
Handler Name: PORTLAND FIRE BUREAU BLDG MAINTENANCE
Federal Waste Generator Description: Very Small Quantity Generator (formerly Conditionally-Exempt Small Quantity Generator
State District Owner: Not reported

PORTLAND FIRE BUREAU BLDG MAINTENANCE (Continued) **1001489551**

Large Quantity Handler of Universal Waste: No
Recognized Trader Importer: No
Recognized Trader Exporter: No
Spent Lead Acid Battery Importer: No
Spent Lead Acid Battery Exporter: No
Current Record: No
Non Storage Recycler Activity: Not reported
Electronic Manifest Broker: Not reported

Receive Date: 19960112
Handler Name: PORTLAND FIRE BUREAU BLDG MAINTENANCE
Federal Waste Generator Description: Very Small Quantity Generator (formerly Conditionally-Exempt Small Quantity Generator
State District Owner: Not reported
Large Quantity Handler of Universal Waste: No
Recognized Trader Importer: No
Recognized Trader Exporter: No
Spent Lead Acid Battery Importer: No
Spent Lead Acid Battery Exporter: No
Current Record: No
Non Storage Recycler Activity: Not reported
Electronic Manifest Broker: Not reported

Receive Date: 19970416
Handler Name: PORTLAND FIRE BUREAU BLDG MAINTENANCE
Federal Waste Generator Description: Very Small Quantity Generator (formerly Conditionally-Exempt Small Quantity Generator
State District Owner: Not reported
Large Quantity Handler of Universal Waste: No
Recognized Trader Importer: No
Recognized Trader Exporter: No
Spent Lead Acid Battery Importer: No
Spent Lead Acid Battery Exporter: No
Current Record: No
Non Storage Recycler Activity: Not reported
Electronic Manifest Broker: Not reported

Receive Date: 19980126
Handler Name: PORTLAND FIRE BUREAU BLDG MAINTENANCE
Federal Waste Generator Description: Very Small Quantity Generator (formerly Conditionally-Exempt Small Quantity Generator
State District Owner: Not reported
Large Quantity Handler of Universal Waste: No
Recognized Trader Importer: No
Recognized Trader Exporter: No
Spent Lead Acid Battery Importer: No
Spent Lead Acid Battery Exporter: No
Current Record: No
Non Storage Recycler Activity: Not reported
Electronic Manifest Broker: Not reported

Receive Date: 19990429
Handler Name: PORTLAND FIRE BUREAU BLDG MAINTENANCE
Federal Waste Generator Description: Small Quantity Generator
State District Owner: Not reported
Large Quantity Handler of Universal Waste: No
Recognized Trader Importer: No

PORTLAND FIRE BUREAU BLDG MAINTENANCE (Continued) **1001489551**

Recognized Trader Exporter: No
Spent Lead Acid Battery Importer: No
Spent Lead Acid Battery Exporter: No
Current Record: No
Non Storage Recycler Activity: Not reported
Electronic Manifest Broker: Not reported

Receive Date: 20000114
Handler Name: PORTLAND FIRE BUREAU BLDG MAINTENANCE
Federal Waste Generator Description: Very Small Quantity Generator (formerly Conditionally-Exempt Small Quantity Generator
State District Owner: Not reported
Large Quantity Handler of Universal Waste: No
Recognized Trader Importer: No
Recognized Trader Exporter: No
Spent Lead Acid Battery Importer: No
Spent Lead Acid Battery Exporter: No
Current Record: No
Non Storage Recycler Activity: Not reported
Electronic Manifest Broker: Not reported

Receive Date: 20010111
Handler Name: PORTLAND FIRE BUREAU BLDG MAINTENANCE
Federal Waste Generator Description: Very Small Quantity Generator (formerly Conditionally-Exempt Small Quantity Generator
State District Owner: Not reported
Large Quantity Handler of Universal Waste: No
Recognized Trader Importer: No
Recognized Trader Exporter: No
Spent Lead Acid Battery Importer: No
Spent Lead Acid Battery Exporter: No
Current Record: No
Non Storage Recycler Activity: Not reported
Electronic Manifest Broker: Not reported

Receive Date: 20020109
Handler Name: PORTLAND FIRE BUREAU BLDG MAINTENANCE
Federal Waste Generator Description: Very Small Quantity Generator (formerly Conditionally-Exempt Small Quantity Generator
State District Owner: Not reported
Large Quantity Handler of Universal Waste: No
Recognized Trader Importer: No
Recognized Trader Exporter: No
Spent Lead Acid Battery Importer: No
Spent Lead Acid Battery Exporter: No
Current Record: No
Non Storage Recycler Activity: Not reported
Electronic Manifest Broker: Not reported

Receive Date: 20030115
Handler Name: PORTLAND FIRE BUREAU BLDG MAINTENANCE
Federal Waste Generator Description: Very Small Quantity Generator (formerly Conditionally-Exempt Small Quantity Generator
State District Owner: Not reported
Large Quantity Handler of Universal Waste: No
Recognized Trader Importer: No
Recognized Trader Exporter: No

PORTLAND FIRE BUREAU BLDG MAINTENANCE (Continued) **1001489551**

Spent Lead Acid Battery Importer: No
Spent Lead Acid Battery Exporter: No
Current Record: No
Non Storage Recycler Activity: Not reported
Electronic Manifest Broker: Not reported

Receive Date: 20031231
Handler Name: PORTLAND FIRE BUREAU BLDG MAINTENANCE
Federal Waste Generator Description: Very Small Quantity Generator (formerly Conditionally-Exempt Small Quantity Generator
State District Owner: Not reported
Large Quantity Handler of Universal Waste: No
Recognized Trader Importer: No
Recognized Trader Exporter: No
Spent Lead Acid Battery Importer: No
Spent Lead Acid Battery Exporter: No
Current Record: No
Non Storage Recycler Activity: Not reported
Electronic Manifest Broker: Not reported

Receive Date: 20060313
Handler Name: PORTLAND FIRE BUREAU BLDG MAINTENANCE
Federal Waste Generator Description: Very Small Quantity Generator (formerly Conditionally-Exempt Small Quantity Generator
State District Owner: Not reported
Large Quantity Handler of Universal Waste: No
Recognized Trader Importer: No
Recognized Trader Exporter: No
Spent Lead Acid Battery Importer: No
Spent Lead Acid Battery Exporter: No
Current Record: Yes
Non Storage Recycler Activity: Not reported
Electronic Manifest Broker: Not reported

List of NAICS Codes and Descriptions:
NAICS Code: 92216
NAICS Description: Fire Protection

Facility Has Received Notices of Violations:
Violations: No Violations Found

Evaluation Action Summary:
Evaluations: No Evaluations Found

B23 **LOGISTICS/PORTLAND FIRE BUREAU** **UST FINDER RELEASE** **1029016162**
ESE **1135 SE POWELL BLVD** **N/A**
< 1/8 **PORTLAND, OR 97202**
0.053 mi.
280 ft. **Site 8 of 14 in cluster B**

Relative:
Higher

Actual:
53 ft.

UST FINDER RELEASE:
Object ID: 337101
Facility ID: Not reported
Lust ID: OR26-00-0875
Name: LOGISTICS/PORTLAND FIRE BUREAU

LOGISTICS/PORTLAND FIRE BUREAU (Continued) **1029016162**

Address:	1135 SE POWELL BLVD
City,State,Zip:	PORTLAND, OR 97202
Address Match Type:	PointAddress
Reported Date:	2000/10/06 15:59:59+00
Status:	No Further Action
Substance:	Not reported
Population within 1500ft:	1535
Domestic Wells within 1500ft:	0
Land Use:	Developed, High Intensity
Within SPA:	No
SPA PWS Facility ID:	Not reported
SPA Water Type:	Not reported
SPA Facility Type:	Not reported
SPA HUC12:	Not reported
Within WHPA:	Yes
WHPA PWS Facility ID:	OR4100984_2704
WHPA Water Type:	GW - Ground water
WHPA Facility Type:	WL - Well
WHPA HUC12:	170900120202
Within 100yr Floodplain:	No
Tribe:	Not reported
EPA Region:	10
NFA Letter 1:	Not reported
NFA Letter 2:	Not reported
NFA Letter 3:	Not reported
NFA Letter 4:	Not reported
Closed With Residual Contaminate:	Not reported
Coordinate Source:	Geocode
X Coord:	-122.65351
Y Coord:	45.5010300000001
Latitude:	45.50103
Longitude:	-122.653509999999

C24 **MANCHESTER, GARY** **OR LUST S108834540**
ENE **1264 SE GIDDEON ST** **OR LUST HOT N/A**
< 1/8 **PORTLAND, OR 97202**
0.061 mi.
322 ft. **Site 3 of 5 in cluster C**

Relative:
Lower

Actual:
50 ft.

LUST:

Name:	MANCHESTER, GARY
Address:	1264 SE GIDDEON ST
City,State,Zip:	PORTLAND, OR 97202
Region:	Not reported
Facility ID:	26-07-1529
Cleanup Received Date:	10/09/2007
Cleanup Start Date:	Not reported
Cleanup Complete Date:	**01/07/2008**
Decode for Region:	**Northwest**
Closed/ Certification:	1/7/2008
Closure Type:	Certification
Site Type:	Generic Remedy
Tank Type:	Heating Oil Tank
Project Manager:	Unassigned Leaking HOT
Cost Recovery Agreement:	Not reported

LUST HOT:

MANCHESTER, GARY (Continued) **S108834540**

Log Number:	26-07-1529
Facility ID:	Not reported
Name:	MANCHESTER, GARY
Address:	1264 SE GIDDEON ST
City,State,Zip:	PORTLAND, OR 97202
Project Type:	LHOT
Size (Acres):	Not reported
Site Priority:	Not reported
Legacy LUST Priority Score:	125
Environmental Justice Indicator:	Not reported
Latitude:	45.5022
Longitude:	-122.6532

URL:

E25 **ALADDIN RENNAISSANCE INC.** **OR LUST** **S123666512**
South **3017 SE MILWAUKIE AVE** **OR LUST HOT** **N/A**
< 1/8 **PORTLAND, OR 97202**
0.063 mi.
335 ft. **Site 1 of 2 in cluster E**

Relative:
Higher

Actual:
59 ft.

LUST:

Name:	ALADDIN RENNAISSANCE INC.
Address:	3017 SE MILWAUKIE AVE
City,State,Zip:	PORTLAND, OR 97202
Region:	Not reported
Facility ID:	26-19-0264
Cleanup Received Date:	03/26/2019
Cleanup Start Date:	Not reported
Cleanup Complete Date:	**05/21/2019**
Decode for Region:	**Northwest**
Closed/ Certification:	5/21/2019
Closure Type:	Certification
Site Type:	Risk-based Corrective Action
Tank Type:	Heating Oil Tank
Project Manager:	Unassigned Leaking HOT
Cost Recovery Agreement:	Not reported

LUST HOT:

Log Number:	26-19-0264
Facility ID:	Not reported
Name:	ALADDIN RENNAISSANCE INC.
Address:	3017 SE MILWAUKIE AVE
City,State,Zip:	PORTLAND, OR 97202
Project Type:	LHOT
Size (Acres):	Not reported
Site Priority:	Not reported
Legacy LUST Priority Score:	125
Environmental Justice Indicator:	Not reported
Latitude:	45.5008
Longitude:	-122.6543

URL:

F26 **LENSKE/GREENFIELD PROPERTY** **UST FINDER RELEASE** **1029015096**
West **921 SE POWELL** **N/A**
< 1/8 **PORTLAND, OR 97202**
0.065 mi.
343 ft. **Site 1 of 2 in cluster F**

Relative: **Higher**
Actual: **62 ft.**

UST FINDER RELEASE:

Object ID:	337061
Facility ID:	Not reported
Lust ID:	OR18-93-0005
Name:	LENSKE/GREENFIELD PROPERTY
Address:	921 SE POWELL
City,State,Zip:	PORTLAND, OR 97202
Address Match Type:	PointAddress
Reported Date:	1993/03/23 15:59:59+00
Status:	No Further Action
Substance:	Not reported
Population within 1500ft:	1046
Domestic Wells within 1500ft:	0
Land Use:	Developed, High Intensity
Within SPA:	No
SPA PWS Facility ID:	Not reported
SPA Water Type:	Not reported
SPA Facility Type:	Not reported
SPA HUC12:	Not reported
Within WHPA:	Yes
WHPA PWS Facility ID:	OR4100984_2704
WHPA Water Type:	GW - Ground water
WHPA Facility Type:	WL - Well
WHPA HUC12:	170900120202
Within 100yr Floodplain:	No
Tribe:	Not reported
EPA Region:	10
NFA Letter 1:	Not reported
NFA Letter 2:	Not reported
NFA Letter 3:	Not reported
NFA Letter 4:	Not reported
Closed With Residual Contaminate:	Not reported
Coordinate Source:	Geocode
X Coord:	-122.65631
Y Coord:	45.50156
Latitude:	45.5015599999999
Longitude:	-122.65631

F27 **LENSKE/GREENFIELD PROPERTY** **OR LUST** **S100500698**
West **921 SE POWELL** **N/A**
< 1/8 **PORTLAND, OR 97202**
0.065 mi.
343 ft. **Site 2 of 2 in cluster F**

Relative: **Higher**
Actual: **62 ft.**

LUST:

Name:	LENSKE/GREENFIELD PROPERTY
Address:	921 SE POWELL
City,State,Zip:	PORTLAND, OR 97202
Region:	Not reported
Facility ID:	26-93-0067
Cleanup Received Date:	04/08/1993
Cleanup Start Date:	04/18/1995
Cleanup Complete Date:	**07/05/1995**
Decode for Region:	**Northwest**

LENSKE/GREENFIELD PROPERTY (Continued) **S100500698**

Closed/ Certification: 7/10/1995
Closure Type: Not reported
Site Type: Soil Matrix
Tank Type: Regulated Underground Storage Tank
Project Manager: Unassigned LUST
Cost Recovery Agreement: 4/4/1995

B28 **ARCO 6029** **RCRA-VSQG 1015747938**
SSE **1110 SE POWELL BLVD** **ECHO ORD987201084**
< 1/8 **PORTLAND, OR 97202**
0.066 mi.
348 ft. **Site 9 of 14 in cluster B**

Relative: **Higher**
Actual: **56 ft.**

RCRA Listings:

Date Form Received by Agency:		20120820
Handler Name:		Arco 6029
Handler Address:		1110 Se Powell Blvd
Handler City,State,Zip:		PORTLAND, OR 97202
EPA ID:		ORD987201084
Contact Name:		RICHARD GOSSETT
Contact Address:		PO BOX 6038
Contact City,State,Zip:		ARTESIA, CA 90702
Contact Telephone:		714-670-3958
Contact Fax:		Not reported
Contact Email:		RICHARD.GOSSETT@BP.COM
Contact Title:		Not reported
EPA Region:		10
Land Type:		Private
Federal Waste Generator Description:		Conditionally Exempt Small Quantity Generator
Non-Notifier:		Not reported
Biennial Report Cycle:		Not reported
Accessibility:		Not reported
Active Site Indicator:		Handler Activities
State District Owner:		Not reported
State District:		Not reported
Mailing Address:		PO BOX 6038
Mailing City,State,Zip:		ARTESIA, CA 90702
Owner Name:	Bp West Coast Products Llc	
Owner Type:		Private
Operator Name:	Aref Zghoul	
Operator Type:		Private
Short-Term Generator Activity:		No
Importer Activity:		No
Mixed Waste Generator:		No
Transporter Activity:		No
Transfer Facility Activity:		No
Recycler Activity with Storage:		No
Small Quantity On-Site Burner Exemption:		No
Smelting Melting and Refining Furnace Exemption:		No
Underground Injection Control:		No
Off-Site Waste Receipt:		No
Universal Waste Indicator:		No
Universal Waste Destination Facility:		No
Federal Universal Waste:		No
Active Site State-Reg Handler:		---
Federal Facility Indicator:		Not reported
Hazardous Secondary Material Indicator:		N
Sub-Part K Indicator:		Not reported

ARCO 6029 (Continued) **1015747938**

2018 GPRA Permit Baseline:	Not on the Baseline
2018 GPRA Renewals Baseline:	Not on the Baseline
202 GPRA Corrective Action Baseline:	No
Subject to Corrective Action Universe:	No
Non-TSDFs Where RCRA CA has Been Imposed Universe:	No
Corrective Action Priority Ranking:	No NCAPS ranking
Environmental Control Indicator:	No
Institutional Control Indicator:	No
Human Exposure Controls Indicator:	N/A
Groundwater Controls Indicator:	N/A
Significant Non-Complier Universe:	No
Unaddressed Significant Non-Complier Universe:	No
Addressed Significant Non-Complier Universe:	No
Significant Non-Complier With a Compliance Schedule Universe:	No
Financial Assurance Required:	Not reported
Handler Date of Last Change:	20141003
Recognized Trader-Importer:	No
Recognized Trader-Exporter:	No
Importer of Spent Lead Acid Batteries:	No
Exporter of Spent Lead Acid Batteries:	No
Recycler Activity Without Storage:	No
Manifest Broker:	No
Sub-Part P Indicator:	No

Hazardous Waste Summary:

Waste Code:	NONE
Waste Description:	Not Defined

Handler - Owner Operator:

Owner/Operator Indicator:	Operator
Owner/Operator Name: AREF ZGHOUL	
Legal Status:	Private
Date Became Current:	19941231
Date Ended Current:	Not reported
Owner/Operator Address:	1110 SE POWELL BOULEVARD
Owner/Operator City,State,Zip:	PORTLAND, OR 97202
Owner/Operator Telephone:	503-236-0968
Owner/Operator Telephone Ext:	Not reported
Owner/Operator Fax:	Not reported
Owner/Operator Email:	Not reported

Owner/Operator Indicator:	Operator
Owner/Operator Name: AREF ZGHOUL	
Legal Status:	Private
Date Became Current:	20001231
Date Ended Current:	Not reported
Owner/Operator Address:	1110 SE POWELL BOULEVARD
Owner/Operator City,State,Zip:	PORTLAND, OR 97202
Owner/Operator Telephone:	503-236-0968
Owner/Operator Telephone Ext:	Not reported
Owner/Operator Fax:	Not reported
Owner/Operator Email:	Not reported

Owner/Operator Indicator:	Owner
Owner/Operator Name: BP WEST COAST PRODUCTS LLC	

ARCO 6029 (Continued) **1015747938**

Legal Status:	Private
Date Became Current:	20031231
Date Ended Current:	Not reported
Owner/Operator Address:	PO BOX 6038
Owner/Operator City,State,Zip:	ARTESIA, CA 90702-6038
Owner/Operator Telephone:	714-670-3958
Owner/Operator Telephone Ext:	Not reported
Owner/Operator Fax:	Not reported
Owner/Operator Email:	Not reported

Owner/Operator Indicator:	Owner
Owner/Operator Name: BP WEST COAST PRODUCTS LLC	
Legal Status:	Private
Date Became Current:	20061231
Date Ended Current:	Not reported
Owner/Operator Address:	PO BOX 6038
Owner/Operator City,State,Zip:	ARTESIA, CA 90702-6038
Owner/Operator Telephone:	714-670-3958
Owner/Operator Telephone Ext:	Not reported
Owner/Operator Fax:	Not reported
Owner/Operator Email:	Not reported

Owner/Operator Indicator:	Operator
Owner/Operator Name: AREF ZGHOUL	
Legal Status:	Private
Date Became Current:	20081231
Date Ended Current:	Not reported
Owner/Operator Address:	1110 SE POWELL BOULEVARD
Owner/Operator City,State,Zip:	PORTLAND, OR 97202
Owner/Operator Telephone:	503-236-0968
Owner/Operator Telephone Ext:	Not reported
Owner/Operator Fax:	Not reported
Owner/Operator Email:	Not reported

Owner/Operator Indicator:	Operator
Owner/Operator Name: AREF ZGHOUL	
Legal Status:	Private
Date Became Current:	20101231
Date Ended Current:	Not reported
Owner/Operator Address:	1110 SE POWELL BOULEVARD
Owner/Operator City,State,Zip:	PORTLAND, OR 97202
Owner/Operator Telephone:	503-236-0968
Owner/Operator Telephone Ext:	Not reported
Owner/Operator Fax:	Not reported
Owner/Operator Email:	Not reported

Owner/Operator Indicator:	Owner
Owner/Operator Name: ATLANTIC RICHFIELD CO	
Legal Status:	Private
Date Became Current:	19941231
Date Ended Current:	Not reported
Owner/Operator Address:	PO BOX 6038
Owner/Operator City,State,Zip:	ARTESIA, CA 90702-6038
Owner/Operator Telephone:	714-670-5405
Owner/Operator Telephone Ext:	Not reported
Owner/Operator Fax:	Not reported
Owner/Operator Email:	Not reported

ARCO 6029 (Continued) **1015747938**

Owner/Operator Indicator:	Owner
Owner/Operator Name: ATLANTIC RICHFIELD CO	
Legal Status:	Private
Date Became Current:	19951231
Date Ended Current:	Not reported
Owner/Operator Address:	PO BOX 6038
Owner/Operator City,State,Zip:	ARTESIA, CA 90702-6038
Owner/Operator Telephone:	714-670-5405
Owner/Operator Telephone Ext:	Not reported
Owner/Operator Fax:	Not reported
Owner/Operator Email:	Not reported

Owner/Operator Indicator:	Owner
Owner/Operator Name: ATLANTIC RICHFIELD CO	
Legal Status:	Private
Date Became Current:	19971231
Date Ended Current:	Not reported
Owner/Operator Address:	PO BOX 6038
Owner/Operator City,State,Zip:	ARTESIA, CA 90702-6038
Owner/Operator Telephone:	714-670-5404
Owner/Operator Telephone Ext:	Not reported
Owner/Operator Fax:	Not reported
Owner/Operator Email:	Not reported

Owner/Operator Indicator:	Operator
Owner/Operator Name: AREF ZGHOUL	
Legal Status:	Private
Date Became Current:	19971231
Date Ended Current:	Not reported
Owner/Operator Address:	1110 SE POWELL BOULEVARD
Owner/Operator City,State,Zip:	PORTLAND, OR 97202
Owner/Operator Telephone:	503-236-0968
Owner/Operator Telephone Ext:	Not reported
Owner/Operator Fax:	Not reported
Owner/Operator Email:	Not reported

Owner/Operator Indicator:	Operator
Owner/Operator Name: AREF ZGHOUL	
Legal Status:	Private
Date Became Current:	20041231
Date Ended Current:	Not reported
Owner/Operator Address:	1110 SE POWELL BOULEVARD
Owner/Operator City,State,Zip:	PORTLAND, OR 97202
Owner/Operator Telephone:	503-236-0968
Owner/Operator Telephone Ext:	Not reported
Owner/Operator Fax:	Not reported
Owner/Operator Email:	Not reported

Owner/Operator Indicator:	Owner
Owner/Operator Name: BP WEST COAST PRODUCTS LLC	
Legal Status:	Private
Date Became Current:	19930218
Date Ended Current:	Not reported
Owner/Operator Address:	PO BOX 6038
Owner/Operator City,State,Zip:	ARTESIA, CA 90702-6038
Owner/Operator Telephone:	714-670-3958
Owner/Operator Telephone Ext:	Not reported

ARCO 6029 (Continued) **1015747938**

Owner/Operator Fax: Not reported
Owner/Operator Email: Not reported

Owner/Operator Indicator: Operator
Owner/Operator Name: AREF ZGHOUL
Legal Status: Private
Date Became Current: 19951231
Date Ended Current: Not reported
Owner/Operator Address: 1110 SE POWELL BOULEVARD
Owner/Operator City,State,Zip: PORTLAND, OR 97202
Owner/Operator Telephone: 503-236-0968
Owner/Operator Telephone Ext: Not reported
Owner/Operator Fax: Not reported
Owner/Operator Email: Not reported

Owner/Operator Indicator: Operator
Owner/Operator Name: AREF ZGHOUL
Legal Status: Other
Date Became Current: 20020314
Date Ended Current: Not reported
Owner/Operator Address: 1110 SE POWELL BOULEVARD
Owner/Operator City,State,Zip: PORTLAND, OR 97202
Owner/Operator Telephone: 503-236-0968
Owner/Operator Telephone Ext: Not reported
Owner/Operator Fax: Not reported
Owner/Operator Email: Not reported

Owner/Operator Indicator: Owner
Owner/Operator Name: BP WEST COAST PRODUCTS LLC
Legal Status: Private
Date Became Current: 20030210
Date Ended Current: Not reported
Owner/Operator Address: PO BOX 6038
Owner/Operator City,State,Zip: ARTESIA, CA 90702-6038
Owner/Operator Telephone: 714-670-5283
Owner/Operator Telephone Ext: Not reported
Owner/Operator Fax: Not reported
Owner/Operator Email: Not reported

Owner/Operator Indicator: Operator
Owner/Operator Name: AREF ZGHOUL
Legal Status: Other
Date Became Current: 20030210
Date Ended Current: Not reported
Owner/Operator Address: 1110 SE POWELL BOULEVARD
Owner/Operator City,State,Zip: PORTLAND, OR 97202
Owner/Operator Telephone: 503-236-0968
Owner/Operator Telephone Ext: Not reported
Owner/Operator Fax: Not reported
Owner/Operator Email: Not reported

Owner/Operator Indicator: Owner
Owner/Operator Name: BP WEST COAST PRODUCTS LLC
Legal Status: Private
Date Became Current: 20041231
Date Ended Current: Not reported
Owner/Operator Address: PO BOX 6038

ARCO 6029 (Continued) **1015747938**

Owner/Operator City,State,Zip: ARTESIA, CA 90702-6038
Owner/Operator Telephone: 714-670-3958
Owner/Operator Telephone Ext: Not reported
Owner/Operator Fax: Not reported
Owner/Operator Email: Not reported

Owner/Operator Indicator: Operator
Owner/Operator Name: AREF ZGHOUL
Legal Status: Private
Date Became Current: 20071231
Date Ended Current: Not reported
Owner/Operator Address: 1110 SE POWELL BOULEVARD
Owner/Operator City,State,Zip: PORTLAND, OR 97202
Owner/Operator Telephone: 503-236-0968
Owner/Operator Telephone Ext: Not reported
Owner/Operator Fax: Not reported
Owner/Operator Email: Not reported

Owner/Operator Indicator: Owner
Owner/Operator Name: BP WEST COAST PRODUCTS LLC
Legal Status: Private
Date Became Current: 19930218
Date Ended Current: Not reported
Owner/Operator Address: PO BOX 6038
Owner/Operator City,State,Zip: ARTESIA, CA 90702-6038
Owner/Operator Telephone: 630-836-5452
Owner/Operator Telephone Ext: Not reported
Owner/Operator Fax: Not reported
Owner/Operator Email: Not reported

Owner/Operator Indicator: Owner
Owner/Operator Name: BP WEST COAST PRODUCTS LLC
Legal Status: Private
Date Became Current: 20111231
Date Ended Current: Not reported
Owner/Operator Address: PO BOX 6038
Owner/Operator City,State,Zip: ARTESIA, CA 90702-6038
Owner/Operator Telephone: 714-670-3958
Owner/Operator Telephone Ext: Not reported
Owner/Operator Fax: Not reported
Owner/Operator Email: Not reported

Owner/Operator Indicator: Operator
Owner/Operator Name: AREF ZGHOUL
Legal Status: Private
Date Became Current: 19961231
Date Ended Current: Not reported
Owner/Operator Address: 1110 SE POWELL BOULEVARD
Owner/Operator City,State,Zip: PORTLAND, OR 97202
Owner/Operator Telephone: 503-236-0968
Owner/Operator Telephone Ext: Not reported
Owner/Operator Fax: Not reported
Owner/Operator Email: Not reported

Owner/Operator Indicator: Owner
Owner/Operator Name: ATLANTIC RICHFIELD CO
Legal Status: Private

ARCO 6029 (Continued) **1015747938**

Date Became Current:	19981231
Date Ended Current:	Not reported
Owner/Operator Address:	PO BOX 6038
Owner/Operator City,State,Zip:	ARTESIA, CA 90702-6038
Owner/Operator Telephone:	714-670-5404
Owner/Operator Telephone Ext:	Not reported
Owner/Operator Fax:	Not reported
Owner/Operator Email:	Not reported
Owner/Operator Indicator:	Owner
Owner/Operator Name: ARCO PRODUCTS CO	
Legal Status:	Private
Date Became Current:	19991231
Date Ended Current:	Not reported
Owner/Operator Address:	PO BOX 6038
Owner/Operator City,State,Zip:	ARTESIA, CA 90702-6038
Owner/Operator Telephone:	714-670-5423
Owner/Operator Telephone Ext:	Not reported
Owner/Operator Fax:	Not reported
Owner/Operator Email:	Not reported
Owner/Operator Indicator:	Owner
Owner/Operator Name: ARCO PRODUCTS CO	
Legal Status:	Private
Date Became Current:	20001231
Date Ended Current:	Not reported
Owner/Operator Address:	PO BOX 6038
Owner/Operator City,State,Zip:	ARTESIA, CA 90702-6038
Owner/Operator Telephone:	714-670-5283
Owner/Operator Telephone Ext:	Not reported
Owner/Operator Fax:	Not reported
Owner/Operator Email:	Not reported
Owner/Operator Indicator:	Owner
Owner/Operator Name: BP WEST COAST PRODUCTS LLC	
Legal Status:	Private
Date Became Current:	20020314
Date Ended Current:	Not reported
Owner/Operator Address:	PO BOX 6038
Owner/Operator City,State,Zip:	ARTESIA, CA 90702-6038
Owner/Operator Telephone:	714-670-5283
Owner/Operator Telephone Ext:	Not reported
Owner/Operator Fax:	Not reported
Owner/Operator Email:	Not reported
Owner/Operator Indicator:	Operator
Owner/Operator Name: AREF ZGHOUL	
Legal Status:	Private
Date Became Current:	19930315
Date Ended Current:	Not reported
Owner/Operator Address:	1110 SE POWELL BLVD
Owner/Operator City,State,Zip:	PORTLAND, OR 97202
Owner/Operator Telephone:	503-236-0968
Owner/Operator Telephone Ext:	Not reported
Owner/Operator Fax:	Not reported
Owner/Operator Email:	Not reported

ARCO 6029 (Continued) **1015747938**

Owner/Operator Indicator:	Owner
Owner/Operator Name: ATLANTIC RICHFIELD CO	
Legal Status:	Private
Date Became Current:	19931231
Date Ended Current:	Not reported
Owner/Operator Address:	PO BOX 6038
Owner/Operator City,State,Zip:	ARTESIA, CA 90702-6038
Owner/Operator Telephone:	310-407-2605
Owner/Operator Telephone Ext:	Not reported
Owner/Operator Fax:	Not reported
Owner/Operator Email:	Not reported

Owner/Operator Indicator:	Operator
Owner/Operator Name: AREF ZGHOUL	
Legal Status:	Private
Date Became Current:	20031231
Date Ended Current:	Not reported
Owner/Operator Address:	1110 SE POWELL BOULEVARD
Owner/Operator City,State,Zip:	PORTLAND, OR 97202
Owner/Operator Telephone:	503-236-0968
Owner/Operator Telephone Ext:	Not reported
Owner/Operator Fax:	Not reported
Owner/Operator Email:	Not reported

Owner/Operator Indicator:	Operator
Owner/Operator Name: AREF ZGHOUL	
Legal Status:	Private
Date Became Current:	20061231
Date Ended Current:	Not reported
Owner/Operator Address:	1110 SE POWELL BOULEVARD
Owner/Operator City,State,Zip:	PORTLAND, OR 97202
Owner/Operator Telephone:	503-236-0968
Owner/Operator Telephone Ext:	Not reported
Owner/Operator Fax:	Not reported
Owner/Operator Email:	Not reported

Owner/Operator Indicator:	Owner
Owner/Operator Name: BP WEST COAST PRODUCTS LLC	
Legal Status:	Private
Date Became Current:	20071231
Date Ended Current:	Not reported
Owner/Operator Address:	PO BOX 6038
Owner/Operator City,State,Zip:	ARTESIA, CA 90702-6038
Owner/Operator Telephone:	503-524-6191
Owner/Operator Telephone Ext:	Not reported
Owner/Operator Fax:	Not reported
Owner/Operator Email:	Not reported

Owner/Operator Indicator:	Operator
Owner/Operator Name: AREF ZGHOUL	
Legal Status:	Private
Date Became Current:	20111231
Date Ended Current:	Not reported
Owner/Operator Address:	1110 SE POWELL BOULEVARD
Owner/Operator City,State,Zip:	PORTLAND, OR 97202
Owner/Operator Telephone:	503-236-0968
Owner/Operator Telephone Ext:	Not reported

ARCO 6029 (Continued) **1015747938**

Owner/Operator Fax:	Not reported
Owner/Operator Email:	Not reported
Owner/Operator Indicator:	Owner
Owner/Operator Name: ATLANTIC RICHFIELD CO	
Legal Status:	Private
Date Became Current:	19930315
Date Ended Current:	Not reported
Owner/Operator Address:	PO BOX 6038
Owner/Operator City,State,Zip:	ARTESIA, CA 90702-6038
Owner/Operator Telephone:	310-407-2605
Owner/Operator Telephone Ext:	Not reported
Owner/Operator Fax:	Not reported
Owner/Operator Email:	Not reported
Owner/Operator Indicator:	Operator
Owner/Operator Name: AREF ZGHOUL	
Legal Status:	Private
Date Became Current:	19931231
Date Ended Current:	Not reported
Owner/Operator Address:	1110 SE POWELL BOULEVARD
Owner/Operator City,State,Zip:	PORTLAND, OR 97202
Owner/Operator Telephone:	503-236-0968
Owner/Operator Telephone Ext:	Not reported
Owner/Operator Fax:	Not reported
Owner/Operator Email:	Not reported
Owner/Operator Indicator:	Owner
Owner/Operator Name: ATLANTIC RICHFIELD CO	
Legal Status:	Private
Date Became Current:	19961231
Date Ended Current:	Not reported
Owner/Operator Address:	PO BOX 6038
Owner/Operator City,State,Zip:	ARTESIA, CA 90702-6038
Owner/Operator Telephone:	714-670-5405
Owner/Operator Telephone Ext:	Not reported
Owner/Operator Fax:	Not reported
Owner/Operator Email:	Not reported
Owner/Operator Indicator:	Operator
Owner/Operator Name: AREF ZGHOUL	
Legal Status:	Private
Date Became Current:	20091231
Date Ended Current:	Not reported
Owner/Operator Address:	1110 SE POWELL BOULEVARD
Owner/Operator City,State,Zip:	PORTLAND, OR 97202
Owner/Operator Telephone:	503-236-0968
Owner/Operator Telephone Ext:	Not reported
Owner/Operator Fax:	Not reported
Owner/Operator Email:	Not reported
Owner/Operator Indicator:	Operator
Owner/Operator Name: AREF ZGHOUL	
Legal Status:	Private
Date Became Current:	19981231
Date Ended Current:	Not reported
Owner/Operator Address:	1110 SE POWELL BLVD

ARCO 6029 (Continued) **1015747938**

Owner/Operator City,State,Zip: PORTLAND, OR 97202
Owner/Operator Telephone: 503-236-0968
Owner/Operator Telephone Ext: Not reported
Owner/Operator Fax: Not reported
Owner/Operator Email: Not reported

Owner/Operator Indicator: Operator
Owner/Operator Name: AREF ZGHOUL
Legal Status: Private
Date Became Current: 19991231
Date Ended Current: Not reported
Owner/Operator Address: 1110 SE POWELL BOULEVARD
Owner/Operator City,State,Zip: PORTLAND, OR 97202
Owner/Operator Telephone: 503-236-0968
Owner/Operator Telephone Ext: Not reported
Owner/Operator Fax: Not reported
Owner/Operator Email: Not reported

Owner/Operator Indicator: Owner
Owner/Operator Name: BP WEST COAST PRODUCTS LLC
Legal Status: Private
Date Became Current: 20051231
Date Ended Current: Not reported
Owner/Operator Address: PO BOX 6038
Owner/Operator City,State,Zip: ARTESIA, CA 90702-6038
Owner/Operator Telephone: 714-670-3958
Owner/Operator Telephone Ext: Not reported
Owner/Operator Fax: Not reported
Owner/Operator Email: Not reported

Owner/Operator Indicator: Operator
Owner/Operator Name: AREF ZGHOUL
Legal Status: Private
Date Became Current: 20051231
Date Ended Current: Not reported
Owner/Operator Address: 1110 SE POWELL BOULEVARD
Owner/Operator City,State,Zip: PORTLAND, OR 97202
Owner/Operator Telephone: 503-236-0968
Owner/Operator Telephone Ext: Not reported
Owner/Operator Fax: Not reported
Owner/Operator Email: Not reported

Owner/Operator Indicator: Owner
Owner/Operator Name: BP WEST COAST PRODUCTS LLC
Legal Status: Private
Date Became Current: 20081231
Date Ended Current: Not reported
Owner/Operator Address: PO BOX 6038
Owner/Operator City,State,Zip: ARTESIA, CA 90702-6038
Owner/Operator Telephone: 714-670-3958
Owner/Operator Telephone Ext: Not reported
Owner/Operator Fax: Not reported
Owner/Operator Email: Not reported

Owner/Operator Indicator: Owner
Owner/Operator Name: BP WEST COAST PRODUCTS LLC
Legal Status: Private

ARCO 6029 (Continued) **1015747938**

Date Became Current:	20120820
Date Ended Current:	Not reported
Owner/Operator Address:	PO BOX 6038
Owner/Operator City,State,Zip:	ARTESIA, CA 90702-6038
Owner/Operator Telephone:	714-670-3958
Owner/Operator Telephone Ext:	Not reported
Owner/Operator Fax:	Not reported
Owner/Operator Email:	Not reported
Owner/Operator Indicator:	Operator
Owner/Operator Name: AREF ZGHOUL	
Legal Status:	Private
Date Became Current:	20120820
Date Ended Current:	Not reported
Owner/Operator Address:	1110 SE POWELL BOULEVARD
Owner/Operator City,State,Zip:	PORTLAND, OR 97202
Owner/Operator Telephone:	503-236-0968
Owner/Operator Telephone Ext:	Not reported
Owner/Operator Fax:	Not reported
Owner/Operator Email:	Not reported

Historic Generators:

Receive Date:	19930315
Handler Name: ARCO PRODUCTS CO 6029	
Federal Waste Generator Description:	Very Small Quantity Generator (formerly Conditionally-Exempt Small Quantity Generator
State District Owner:	Not reported
Large Quantity Handler of Universal Waste:	No
Recognized Trader Importer:	No
Recognized Trader Exporter:	No
Spent Lead Acid Battery Importer:	No
Spent Lead Acid Battery Exporter:	No
Current Record:	No
Non Storage Recycler Activity:	Not reported
Electronic Manifest Broker:	Not reported
Receive Date:	19931231
Handler Name: ARCO PRODUCTS CO 6029	
Federal Waste Generator Description:	Very Small Quantity Generator (formerly Conditionally-Exempt Small Quantity Generator
State District Owner:	Not reported
Large Quantity Handler of Universal Waste:	No
Recognized Trader Importer:	No
Recognized Trader Exporter:	No
Spent Lead Acid Battery Importer:	No
Spent Lead Acid Battery Exporter:	No
Current Record:	No
Non Storage Recycler Activity:	Not reported
Electronic Manifest Broker:	Not reported
Receive Date:	19941231
Handler Name: ARCO PRODUCTS CO 6029	
Federal Waste Generator Description:	Very Small Quantity Generator (formerly Conditionally-Exempt Small Quantity Generator
State District Owner:	Not reported
Large Quantity Handler of Universal Waste:	No
Recognized Trader Importer:	No

ARCO 6029 (Continued) **1015747938**

Recognized Trader Exporter:	No
Spent Lead Acid Battery Importer:	No
Spent Lead Acid Battery Exporter:	No
Current Record:	No
Non Storage Recycler Activity:	Not reported
Electronic Manifest Broker:	Not reported

Receive Date:	19951231
Handler Name:	ARCO PRODUCTS CO 6029
Federal Waste Generator Description:	Very Small Quantity Generator (formerly Conditionally-Exempt Small Quantity Generator
State District Owner:	Not reported
Large Quantity Handler of Universal Waste:	No
Recognized Trader Importer:	No
Recognized Trader Exporter:	No
Spent Lead Acid Battery Importer:	No
Spent Lead Acid Battery Exporter:	No
Current Record:	No
Non Storage Recycler Activity:	Not reported
Electronic Manifest Broker:	Not reported

Receive Date:	19961231
Handler Name:	ARCO PRODUCTS CO 6029
Federal Waste Generator Description:	Very Small Quantity Generator (formerly Conditionally-Exempt Small Quantity Generator
State District Owner:	Not reported
Large Quantity Handler of Universal Waste:	No
Recognized Trader Importer:	No
Recognized Trader Exporter:	No
Spent Lead Acid Battery Importer:	No
Spent Lead Acid Battery Exporter:	No
Current Record:	No
Non Storage Recycler Activity:	Not reported
Electronic Manifest Broker:	Not reported

Receive Date:	19971231
Handler Name:	ARCO PRODUCTS CO 6029
Federal Waste Generator Description:	Very Small Quantity Generator (formerly Conditionally-Exempt Small Quantity Generator
State District Owner:	Not reported
Large Quantity Handler of Universal Waste:	No
Recognized Trader Importer:	No
Recognized Trader Exporter:	No
Spent Lead Acid Battery Importer:	No
Spent Lead Acid Battery Exporter:	No
Current Record:	No
Non Storage Recycler Activity:	Not reported
Electronic Manifest Broker:	Not reported

Receive Date:	19981231
Handler Name:	ARCO PRODUCTS CO 6029
Federal Waste Generator Description:	Very Small Quantity Generator (formerly Conditionally-Exempt Small Quantity Generator
State District Owner:	Not reported
Large Quantity Handler of Universal Waste:	No
Recognized Trader Importer:	No
Recognized Trader Exporter:	No

ARCO 6029 (Continued) **1015747938**

Spent Lead Acid Battery Importer:	No
Spent Lead Acid Battery Exporter:	No
Current Record:	No
Non Storage Recycler Activity:	Not reported
Electronic Manifest Broker:	Not reported

Receive Date:	19991231
Handler Name:	ARCO PRODUCTS CO 6029
Federal Waste Generator Description:	Very Small Quantity Generator (formerly Conditionally-Exempt Small Quantity Generator
State District Owner:	Not reported
Large Quantity Handler of Universal Waste:	No
Recognized Trader Importer:	No
Recognized Trader Exporter:	No
Spent Lead Acid Battery Importer:	No
Spent Lead Acid Battery Exporter:	No
Current Record:	No
Non Storage Recycler Activity:	Not reported
Electronic Manifest Broker:	Not reported

Receive Date:	20001231
Handler Name:	ARCO PRODUCTS CO 6029
Federal Waste Generator Description:	Very Small Quantity Generator (formerly Conditionally-Exempt Small Quantity Generator
State District Owner:	Not reported
Large Quantity Handler of Universal Waste:	No
Recognized Trader Importer:	No
Recognized Trader Exporter:	No
Spent Lead Acid Battery Importer:	No
Spent Lead Acid Battery Exporter:	No
Current Record:	No
Non Storage Recycler Activity:	Not reported
Electronic Manifest Broker:	Not reported

Receive Date:	20020314
Handler Name:	ARCO PRODUCTS CO 6029
Federal Waste Generator Description:	Very Small Quantity Generator (formerly Conditionally-Exempt Small Quantity Generator
State District Owner:	Not reported
Large Quantity Handler of Universal Waste:	No
Recognized Trader Importer:	No
Recognized Trader Exporter:	No
Spent Lead Acid Battery Importer:	No
Spent Lead Acid Battery Exporter:	No
Current Record:	No
Non Storage Recycler Activity:	Not reported
Electronic Manifest Broker:	Not reported

Receive Date:	20030210
Handler Name:	ARCO PRODUCTS CO 6029
Federal Waste Generator Description:	Very Small Quantity Generator (formerly Conditionally-Exempt Small Quantity Generator
State District Owner:	Not reported
Large Quantity Handler of Universal Waste:	No
Recognized Trader Importer:	No
Recognized Trader Exporter:	No
Spent Lead Acid Battery Importer:	No

ARCO 6029 (Continued) **1015747938**

Spent Lead Acid Battery Exporter:	No
Current Record:	No
Non Storage Recycler Activity:	Not reported
Electronic Manifest Broker:	Not reported
Receive Date:	20031231
Handler Name: ARCO PRODUCTS CO 6029	
Federal Waste Generator Description:	Small Quantity Generator
State District Owner:	Not reported
Large Quantity Handler of Universal Waste:	No
Recognized Trader Importer:	No
Recognized Trader Exporter:	No
Spent Lead Acid Battery Importer:	No
Spent Lead Acid Battery Exporter:	No
Current Record:	No
Non Storage Recycler Activity:	Not reported
Electronic Manifest Broker:	Not reported
Receive Date:	20041231
Handler Name: ARCO 6029	
Federal Waste Generator Description:	Large Quantity Generator
State District Owner:	Not reported
Large Quantity Handler of Universal Waste:	No
Recognized Trader Importer:	No
Recognized Trader Exporter:	No
Spent Lead Acid Battery Importer:	No
Spent Lead Acid Battery Exporter:	No
Current Record:	No
Non Storage Recycler Activity:	Not reported
Electronic Manifest Broker:	Not reported
Receive Date:	20051231
Handler Name: ARCO 6029	
Federal Waste Generator Description:	Very Small Quantity Generator (formerly Conditionally-Exempt Small Quantity Generator
State District Owner:	Not reported
Large Quantity Handler of Universal Waste:	No
Recognized Trader Importer:	No
Recognized Trader Exporter:	No
Spent Lead Acid Battery Importer:	No
Spent Lead Acid Battery Exporter:	No
Current Record:	No
Non Storage Recycler Activity:	Not reported
Electronic Manifest Broker:	Not reported
Receive Date:	20061231
Handler Name: ARCO 6029	
Federal Waste Generator Description:	Small Quantity Generator
State District Owner:	Not reported
Large Quantity Handler of Universal Waste:	No
Recognized Trader Importer:	No
Recognized Trader Exporter:	No
Spent Lead Acid Battery Importer:	No
Spent Lead Acid Battery Exporter:	No
Current Record:	No
Non Storage Recycler Activity:	Not reported
Electronic Manifest Broker:	Not reported

ARCO 6029 (Continued) **1015747938**

Receive Date:	20071231
Handler Name: ARCO 6029	
Federal Waste Generator Description:	Very Small Quantity Generator (formerly Conditionally-Exempt Small Quantity Generator
State District Owner:	Not reported
Large Quantity Handler of Universal Waste:	No
Recognized Trader Importer:	No
Recognized Trader Exporter:	No
Spent Lead Acid Battery Importer:	No
Spent Lead Acid Battery Exporter:	No
Current Record:	No
Non Storage Recycler Activity:	Not reported
Electronic Manifest Broker:	Not reported

Receive Date:	20081231
Handler Name: ARCO 6029	
Federal Waste Generator Description:	Very Small Quantity Generator (formerly Conditionally-Exempt Small Quantity Generator
State District Owner:	Not reported
Large Quantity Handler of Universal Waste:	No
Recognized Trader Importer:	No
Recognized Trader Exporter:	No
Spent Lead Acid Battery Importer:	No
Spent Lead Acid Battery Exporter:	No
Current Record:	No
Non Storage Recycler Activity:	Not reported
Electronic Manifest Broker:	Not reported

Receive Date:	20091231
Handler Name: ARCO 6029	
Federal Waste Generator Description:	Very Small Quantity Generator (formerly Conditionally-Exempt Small Quantity Generator
State District Owner:	Not reported
Large Quantity Handler of Universal Waste:	No
Recognized Trader Importer:	No
Recognized Trader Exporter:	No
Spent Lead Acid Battery Importer:	No
Spent Lead Acid Battery Exporter:	No
Current Record:	No
Non Storage Recycler Activity:	Not reported
Electronic Manifest Broker:	Not reported

Receive Date:	20101231
Handler Name: ARCO 6029	
Federal Waste Generator Description:	Very Small Quantity Generator (formerly Conditionally-Exempt Small Quantity Generator
State District Owner:	Not reported
Large Quantity Handler of Universal Waste:	No
Recognized Trader Importer:	No
Recognized Trader Exporter:	No
Spent Lead Acid Battery Importer:	No
Spent Lead Acid Battery Exporter:	No
Current Record:	No
Non Storage Recycler Activity:	Not reported
Electronic Manifest Broker:	Not reported

Receive Date:	20111231

ARCO 6029 (Continued) **1015747938**

Handler Name: ARCO 6029
Federal Waste Generator Description: Very Small Quantity Generator (formerly Conditionally-Exempt Small Quantity Generator
State District Owner: Not reported
Large Quantity Handler of Universal Waste: No
Recognized Trader Importer: No
Recognized Trader Exporter: No
Spent Lead Acid Battery Importer: No
Spent Lead Acid Battery Exporter: No
Current Record: No
Non Storage Recycler Activity: Not reported
Electronic Manifest Broker: Not reported

Receive Date: 20120820
Handler Name: ARCO 6029
Federal Waste Generator Description: Very Small Quantity Generator (formerly Conditionally-Exempt Small Quantity Generator
State District Owner: Not reported
Large Quantity Handler of Universal Waste: No
Recognized Trader Importer: No
Recognized Trader Exporter: No
Spent Lead Acid Battery Importer: No
Spent Lead Acid Battery Exporter: No
Current Record: Yes
Non Storage Recycler Activity: Not reported
Electronic Manifest Broker: Not reported

List of NAICS Codes and Descriptions:
NAICS Code: 44711
NAICS Description: Gasoline Stations With Convenience Stores

NAICS Code: 44719
NAICS Description: Other Gasoline Stations

Has the Facility Received Notices of Violations:
Found Violation: No
Agency Which Determined Violation: Not reported
Violation Short Description: Not reported
Date Violation was Determined: Not reported
Actual Return to Compliance Date: Not reported
Return to Compliance Qualifier: Not reported
Violation Responsible Agency: Not reported
Scheduled Compliance Date: Not reported
Enforcement Identifier: Not reported
Date of Enforcement Action: Not reported
Enforcement Responsible Agency: Not reported
Enforcement Docket Number: Not reported
Enforcement Attorney: Not reported
Corrective Action Component: Not reported
Appeal Initiated Date: Not reported
Appeal Resolution Date: Not reported
Disposition Status Date: Not reported
Disposition Status: Not reported
Disposition Status Description: Not reported
Consent/Final Order Sequence Number:Not reported
Consent/Final Order Respondent Name: Not reported

ARCO 6029 (Continued) **1015747938**

Consent/Final Order Lead Agency:	Not reported
Enforcement Type:	Not reported
Enforcement Responsible Person:	Not reported
Enforcement Responsible Sub-Organization:	Not reported
SEP Sequence Number:	Not reported
SEP Expenditure Amount:	Not reported
SEP Scheduled Completion Date:	Not reported
SEP Actual Date:	Not reported
SEP Defaulted Date:	Not reported
SEP Type:	Not reported
SEP Type Description:	Not reported
Proposed Amount:	Not reported
Final Monetary Amount:	Not reported
Paid Amount:	Not reported
Final Count:	Not reported
Final Amount:	Not reported

Evaluation Action Summary:

Evaluation Date:	20050428
Evaluation Responsible Agency:	State
Found Violation:	No
Evaluation Type Description:	COMPLIANCE EVALUATION INSPECTION
Evaluation Responsible Person Identifier:	ORDEW
Evaluation Responsible Sub-Organization:	NWR
Actual Return to Compliance Date:	Not reported
Scheduled Compliance Date:	Not reported
Date of Request:	Not reported
Date Response Received:	Not reported
Request Agency:	Not reported
Former Citation:	Not reported

ECHO:

Envid:	1015747938
Registry ID:	110004807424

DFR URL:

Name:	ARCO 6029
Address:	1110 Se Powell Blvd
City,State,Zip:	PORTLAND, OR 97202

B29 **ARCO SS #6029** **UST FINDER RELEASE** **1028919176**
SSE **1110 SE POWELL BLVD** **N/A**
< 1/8 **PORTLAND, OR 97202**
0.066 mi.
348 ft. **Site 10 of 14 in cluster B**

Relative:
Higher

Actual:
56 ft.

UST FINDER RELEASE:

Object ID:	337098
Facility ID:	Not reported
Lust ID:	OR26-89-0276
Name:	ARCO SS #6029
Address:	1110 SE POWELL BLVD
City,State,Zip:	PORTLAND, OR 97202
Address Match Type:	PointAddress
Reported Date:	1989/11/16 15:59:59+00
Status:	No Further Action

ARCO SS #6029 (Continued) **1028919176**

Substance:	Not reported
Population within 1500ft:	1504
Domestic Wells within 1500ft:	0
Land Use:	Developed, High Intensity
Within SPA:	No
SPA PWS Facility ID:	Not reported
SPA Water Type:	Not reported
SPA Facility Type:	Not reported
SPA HUC12:	Not reported
Within WHPA:	Yes
WHPA PWS Facility ID:	OR4100984_2704
WHPA Water Type:	GW - Ground water
WHPA Facility Type:	WL - Well
WHPA HUC12:	170900120202
Within 100yr Floodplain:	No
Tribe:	Not reported
EPA Region:	10
NFA Letter 1:	Not reported
NFA Letter 2:	Not reported
NFA Letter 3:	Not reported
NFA Letter 4:	Not reported
Closed With Residual Contaminate:	Not reported
Coordinate Source:	Geocode
X Coord:	-122.65399
Y Coord:	45.50109
Latitude:	45.5010899999999
Longitude:	-122.653989999999

B30 **ARCO 6029** **OR LUST** **U000432113**
SSE **1110 SE POWELL BLVD** **OR UST** **N/A**
< 1/8 **PORTLAND, OR 97202** **OR MANIFEST**
0.066 mi.
348 ft. **Site 11 of 14 in cluster B**

Relative:
Higher

Actual:
56 ft.

LUST:

Name:	ARCO SS #6029
Address:	1110 SE POWELL BLVD
City,State,Zip:	PORTLAND, OR 97202
Region:	Not reported
Facility ID:	26-92-0079
Cleanup Received Date:	03/19/1992
Cleanup Start Date:	03/18/1992
Cleanup Complete Date:	**07/26/2006**
Decode for Region:	**Northwest**
Closed/ Certification:	11/6/2006
Closure Type:	No Further Action
Site Type:	Risk-based Corrective Action
Tank Type:	Regulated Underground Storage Tank
Project Manager:	Unassigned LUST
Cost Recovery Agreement:	4/14/2003

UST:

Name:	ARCO 6029
Address:	1110 SE POWELL BLVD
City:	PORTLAND
Facility ID:	3915
Facility Telephone:	Not reported

ARCO 6029 (Continued) **U000432113**

Permittee Name: BP Products North America Inc.
Number of Permitted Tanks: Not reported
Active Tanks: Not reported
Decommissioned Tanks: Not reported
Number of Tanks: Not reported

Name: ARCO 6029
Address: 1110 SE POWELL BLVD
City: PORTLAND
Facility ID: 3915
Facility Telephone: Not reported
Permittee Name: BP Products North America Inc.
Number of Permitted Tanks: Not reported
Active Tanks: Not reported
Decommissioned Tanks: Not reported
Number of Tanks: Not reported

Name: ARCO 6029
Address: 1110 SE POWELL BLVD
City: PORTLAND
Facility ID: 3915
Facility Telephone: Not reported
Permittee Name: BP Products North America Inc.
Number of Permitted Tanks: Not reported
Active Tanks: Not reported
Decommissioned Tanks: Not reported
Number of Tanks: Not reported

OR MANIFEST:
Manifest Year: Manifest Year - 2003
EPA Id: ORD987201084
Inactive Status: 2012-08-20 00:00:00
Organization Name: Not reported
Contact Name: Teresa Santana
Contact Telephone Number: Not reported
Mailing Address: PO Box 6038
Mailing City/State/Zip: Artesia, CA 90702

Manifest:
Name: ARCO PRODUCTS CO 6029
Year : 2003
RCRA Id : ORD987201084
Inactive : 2012-08-20 00:00:00
Status: Small quantity generator
Manifest : 59549
Ship Date : 02/12/2003
TSD : WAD991281767
WS Num: 1
Transporter: Not reported
Ship Qty : Not reported
Rpt Unit : Not reported
Off Mng : H082
EPA Waste Codes: D001
Waste Description: Water and gasoline mixture
Total Amt Of Waste Stream Generated in Reporting Yr 1: 1493.96505
Total Amt Of Waste Stream Generated in Reporting Yr 2: 624.06135

ARCO 6029 (Continued) **U000432113**

Name: ARCO PRODUCTS CO 6029
Year : 2003
RCRA Id : ORD987201084
Inactive : 2012-08-20 00:00:00
Status: Small quantity generator
Manifest : 59549
Ship Date : 02/12/2003
TSD : WAD991281767
WS Num: 1
Transporter: Not reported
Ship Qty : Not reported
Rpt Unit : Not reported
Off Mng : H082
EPA Waste Codes: D018
Waste Description: Water and gasoline mixture
Total Amt Of Waste Stream Generated in Reporting Yr 1: 1493.96505
Total Amt Of Waste Stream Generated in Reporting Yr 2: 624.06135

Name: ARCO PRODUCTS CO 6029
Year : 2003
RCRA Id : ORD987201084
Inactive : 2012-08-20 00:00:00
Status: Small quantity generator
Manifest : 61485
Ship Date : 04/11/2003
TSD : WAD991281767
WS Num: 1
Transporter: Not reported
Ship Qty : Not reported
Rpt Unit : Not reported
Off Mng : H082
EPA Waste Codes: D001
Waste Description: Water and gasoline mixture
Total Amt Of Waste Stream Generated in Reporting Yr 1: 1493.96505
Total Amt Of Waste Stream Generated in Reporting Yr 2: 302.5752

Name: ARCO PRODUCTS CO 6029
Year : 2003
RCRA Id : ORD987201084
Inactive : 2012-08-20 00:00:00
Status: Small quantity generator
Manifest : 61485
Ship Date : 04/11/2003
TSD : WAD991281767
WS Num: 1
Transporter: Not reported
Ship Qty : Not reported
Rpt Unit : Not reported
Off Mng : H082
EPA Waste Codes: D018
Waste Description: Water and gasoline mixture
Total Amt Of Waste Stream Generated in Reporting Yr 1: 1493.96505
Total Amt Of Waste Stream Generated in Reporting Yr 2: 302.5752

Name: ARCO PRODUCTS CO 6029
Year : 2003
RCRA Id : ORD987201084

ARCO 6029 (Continued) **U000432113**

Inactive :	2012-08-20 00:00:00
Status:	Small quantity generator
Manifest :	63424
Ship Date :	06/18/2003
TSD :	WAD991281767
WS Num:	1
Transporter:	Not reported
Ship Qty :	Not reported
Rpt Unit :	Not reported
Off Mng :	H082
EPA Waste Codes:	D001
Waste Description:	Water and gasoline mixture

Total Amt Of Waste Stream Generated in Reporting Yr 1: 1493.96505
Total Amt Of Waste Stream Generated in Reporting Yr 2: 567.3285

Name:	ARCO PRODUCTS CO 6029
Year :	2003
RCRA Id :	ORD987201084
Inactive :	2012-08-20 00:00:00
Status:	Small quantity generator
Manifest :	63424
Ship Date :	06/18/2003
TSD :	WAD991281767
WS Num:	1
Transporter:	Not reported
Ship Qty :	Not reported
Rpt Unit :	Not reported
Off Mng :	H082
EPA Waste Codes:	D018
Waste Description:	Water and gasoline mixture

Total Amt Of Waste Stream Generated in Reporting Yr 1: 1493.96505
Total Amt Of Waste Stream Generated in Reporting Yr 2: 567.3285

B31 **ARCO #06029** **UST FINDER** **1028643833**
SSE **1110 SE POWELL BLVD** **N/A**
< 1/8 **PORTLAND, OR 97202**
0.066 mi.
348 ft. **Site 12 of 14 in cluster B**

Relative: UST FINDER:
Higher

Actual: Object ID:	701425
56 ft. Facility ID:	OR3915
Name:	ARCO #06029
Address:	1110 SE POWELL BLVD
City,State,Zip:	PORTLAND, OR 97202
Address Match Type:	PointAddress
Open USTs:	3
Closed USTs:	3
TOS USTs:	0
Population 1500ft:	1505
Private Wells 1500ft:	0
Within 100yr Floodplain:	No
Land Use:	Developed, High Intensity
Within SPA:	No
SPA PWS Facility ID:	Not reported
SPA Water Type:	Not reported
SPA Facility Type:	Not reported

ARCO #06029 (Continued) **1028643833**

SPA HUC12:	Not reported
Within WHPA:	Yes
WHPA PWS Facility ID:	OR4100984_2704
WHPA Water Type:	GW - Ground water
WHPA Facility Type:	WL - Well
WHPA HUC12:	170900120202
Facility Status:	Open UST(s)
Date of Last Inspection:	Not reported
EPA Region:	10
Tribe:	Not reported
Coordinate Source:	Geocode
X Coord:	-122.653990045
Y Coord:	45.501092929
Latitude:	45.5010929291941
Longitude:	-122.653990044521

UST FINDER:

Object ID:	1542724
Facility ID:	OR3915
Tank ID:	OR3915_1
Tank Status:	Closed
Installation Date:	1982/05/09 16:00:00+00
Removal Date:	2005/02/08 15:59:59+00
Tank Capacity:	12000
Substances:	Gasoline
Tank Wall Type:	Not reported

Object ID:	1542725
Facility ID:	OR3915
Tank ID:	OR3915_2
Tank Status:	Closed
Installation Date:	1982/05/09 16:00:00+00
Removal Date:	2005/02/08 15:59:59+00
Tank Capacity:	12000
Substances:	Gasoline
Tank Wall Type:	Not reported

Object ID:	1542726
Facility ID:	OR3915
Tank ID:	OR3915_3
Tank Status:	Closed
Installation Date:	1985/05/09 16:00:00+00
Removal Date:	2005/02/08 15:59:59+00
Tank Capacity:	12000
Substances:	Gasoline
Tank Wall Type:	Not reported

Object ID:	1537177
Facility ID:	OR3915
Tank ID:	OR3915_1B
Tank Status:	Open
Installation Date:	2003/02/28 15:59:59+00
Removal Date:	Not reported
Tank Capacity:	10000
Substances:	Gasoline
Tank Wall Type:	Not reported

Object ID:	1537178

ARCO #06029 (Continued) **1028643833**

Facility ID:	OR3915
Tank ID:	OR3915_2A
Tank Status:	Open
Installation Date:	2003/02/28 15:59:59+00
Removal Date:	Not reported
Tank Capacity:	20000
Substances:	Gasoline
Tank Wall Type:	Not reported

Object ID:	1537179
Facility ID:	OR3915
Tank ID:	OR3915_1A
Tank Status:	Open
Installation Date:	2003/02/28 15:59:59+00
Removal Date:	Not reported
Tank Capacity:	12000
Substances:	Gasoline
Tank Wall Type:	Not reported

B32 **ARCO 6029** **FINDS** **1004770978**
SSE **1110 SE POWELL BLVD** **OR AIRS** **N/A**
< 1/8 **PORTLAND, OR 97202** **OR MANIFEST**
0.066 mi.
348 ft. **Site 13 of 14 in cluster B**

Relative:
Higher

Actual:
56 ft.

FINDS:
Registry ID: 110004807424

Click Here for FRS Facility Detail Report:

Environmental Interest/Information System:
The Oregon Department of Environmental Quality (DEQ) is a regulatory agency tasked with protecting the quality of Oregon's environment. DEQ uses a combination of technical assistance, inspections, and permitting to help public and private facilities and citizens understand and comply with state and federal environmental regulations.
The Resource Conservation and Recovery Act Information System (RCRAInfo) is EPA's comprehensive information system in support of the Resource Conservation and Recovery Act (RCRA) of 1976 and the Hazardous and Solid Waste Amendments (HSWA) of 1984. It tracks many types of information about generators, transporters, treaters, storers, and disposers of hazardous waste.

Click this hyperlink while viewing on your computer to access additional FINDS: detail in the EDR Site Report.

AIRS:

Source ID:	Not reported
Permit Number:	26-9702-23-01
Address:	1110 SE POWELL BLVD
Name:	BP PRODUCTS NORTH AMERICA INC.
City,State,Zip:	PORTLAND, OR 97202
Year:	Not reported
Permit Type:	ACDP General - Gasoline Dispensing - Stage II
Expiration Date:	03/01/2025
Pollutant:	Not reported
Issue Date:	12/23/2020

ARCO 6029 (Continued) **1004770978**

Emissions:	Not reported
NAICS Code:	447190
Is NAICS Code Primary:	Not reported
SIC Code:	5541
Is SIC Code Primary:	Not reported
Latitude:	45.5007
Longitude:	-122.6537
Emission Source Code:	Not reported
Emission Source Description:	Not reported
Process Code:	Not reported
Process Description:	Not reported
Process Unit:	Not reported
SCC:	Not reported
Throughput:	Not reported
Throughput Type:	Not reported

OR MANIFEST:

Manifest Year:	Manifest Year - 2007
EPA Id:	ORD987201084
Inactive Status:	Not reported
Organization Name:	Not reported
Contact Name:	Ruth Ha
Contact Telephone Number:	503-524-6191
Mailing Address:	PO Box 6038
Mailing City/State/Zip:	Artesia, CA 90702

Manifest:

Name:	ARCO 6029
Year :	2006
RCRA Id :	ORD987201084
Inactive :	Not reported
Status:	Small quantity generator
Manifest :	26418
Ship Date :	06/21/2006
TSD :	WAD991281767
WS Num:	Not reported
Transporter:	WAR000001743
Ship Qty :	50
Rpt Unit :	GAL
Off Mng :	H082
EPA Waste Codes:	D001 D018
Waste Description:	Gasoline and water mix
Total Amt Of Waste Stream Generated in Reporting Yr 1:	Not reported
Total Amt Of Waste Stream Generated in Reporting Yr 2:	Not reported

Manifest:

Name:	ARCO 6029
Year :	2004
RCRA Id :	ORD987201084
Inactive :	Not reported
Status:	Large quantity generator
Manifest :	02154

ARCO 6029 (Continued) **1004770978**

Ship Date : 06/18/2004
TSD : WAD991281767
WS Num: Not reported
Transporter: WAR000001743
Ship Qty : 792
Rpt Unit : LB
Off Mng : H082
EPA Waste Codes: D001 D018
Waste Description: Not reported
Total Amt Of Waste Stream Generated in Reporting Yr 1: Not reported
Total Amt Of Waste Stream Generated in Reporting Yr 2: Not reported

Name: ARCO 6029
Year : 2004
RCRA Id : ORD987201084
Inactive : Not reported
Status: Large quantity generator
Manifest : 07560
Ship Date : 12/14/2004
TSD : WAD991281767
WS Num: Not reported
Transporter: WAR000001743
Ship Qty : 7923
Rpt Unit : LB
Off Mng : H040
EPA Waste Codes: D001 D018
Waste Description: Not reported
Total Amt Of Waste Stream Generated in Reporting Yr 1: Not reported
Total Amt Of Waste Stream Generated in Reporting Yr 2: Not reported

---

D33 **S & P ELECTRIC CO INC** **UST FINDER** **1028643159**
SW **936 SE POWELL BLVD** **UST FINDER RELEASE** **N/A**
< 1/8 **PORTLAND, OR 97202**
0.067 mi.
354 ft. **Site 3 of 7 in cluster D**

Relative:
Higher

Actual:
63 ft.

UST FINDER:
Object ID: 695213
Facility ID: OR3166
Name: S & P ELECTRIC CO INC
Address: 936 SE POWELL BLVD
City,State,Zip: PORTLAND, OR 97202
Address Match Type: PointAddress
Open USTs: 0
Closed USTs: 7
TOS USTs: 0
Population 1500ft: 1103
Private Wells 1500ft: 0
Within 100yr Floodplain: No
Land Use: Developed, High Intensity
Within SPA: No
SPA PWS Facility ID: Not reported
SPA Water Type: Not reported
SPA Facility Type: Not reported
SPA HUC12: Not reported
Within WHPA: Yes
WHPA PWS Facility ID: OR4100984_2704

S & P ELECTRIC CO INC (Continued) **1028643159**

WHPA Water Type:	GW - Ground water
WHPA Facility Type:	WL - Well
WHPA HUC12:	170900120202
Facility Status:	Closed UST(s)
Date of Last Inspection:	Not reported
EPA Region:	10
Tribe:	Not reported
Coordinate Source:	Geocode
X Coord:	-122.65606648
Y Coord:	45.5014885940001
Latitude:	45.5014885939179
Longitude:	-122.656066480437

UST FINDER:

Object ID:	1561991
Facility ID:	OR3166
Tank ID:	OR3166_7
Tank Status:	Closed
Installation Date:	Not reported
Removal Date:	1989/05/05 16:00:00+00
Tank Capacity:	1000
Substances:	Not reported
Tank Wall Type:	Not reported

Object ID:	1561992
Facility ID:	OR3166
Tank ID:	OR3166_5
Tank Status:	Closed
Installation Date:	Not reported
Removal Date:	1989/05/05 16:00:00+00
Tank Capacity:	1000
Substances:	Not reported
Tank Wall Type:	Not reported

Object ID:	1561993
Facility ID:	OR3166
Tank ID:	OR3166_2
Tank Status:	Closed
Installation Date:	Not reported
Removal Date:	1989/05/05 16:00:00+00
Tank Capacity:	Not reported
Substances:	Empty
Tank Wall Type:	Not reported

Object ID:	1561994
Facility ID:	OR3166
Tank ID:	OR3166_3
Tank Status:	Closed
Installation Date:	Not reported
Removal Date:	1989/05/05 16:00:00+00
Tank Capacity:	Not reported
Substances:	Empty
Tank Wall Type:	Not reported

Object ID:	1561995
Facility ID:	OR3166
Tank ID:	OR3166_6
Tank Status:	Closed

S & P ELECTRIC CO INC (Continued) **1028643159**

Installation Date:	Not reported
Removal Date:	1989/05/05 16:00:00+00
Tank Capacity:	1000
Substances:	Not reported
Tank Wall Type:	Not reported

Object ID:	1561996
Facility ID:	OR3166
Tank ID:	OR3166_4
Tank Status:	Closed
Installation Date:	Not reported
Removal Date:	1989/05/05 16:00:00+00
Tank Capacity:	1000
Substances:	Not reported
Tank Wall Type:	Not reported

Object ID:	1561997
Facility ID:	OR3166
Tank ID:	OR3166_1
Tank Status:	Closed
Installation Date:	Not reported
Removal Date:	1989/05/05 16:00:00+00
Tank Capacity:	Not reported
Substances:	Used Oil
Tank Wall Type:	Not reported

UST FINDER RELEASE:

Object ID:	337063
Facility ID:	Not reported
Lust ID:	OR26-07-1313
Name:	S & P ELECTRIC CO., INC.
Address:	936 SE POWELL
City,State,Zip:	PORTLAND, OR 97202
Address Match Type:	PointAddress
Reported Date:	2007/09/05 15:59:59+00
Status:	No Further Action
Substance:	Not reported
Population within 1500ft:	1099
Domestic Wells within 1500ft:	0
Land Use:	Developed, High Intensity
Within SPA:	No
SPA PWS Facility ID:	Not reported
SPA Water Type:	Not reported
SPA Facility Type:	Not reported
SPA HUC12:	Not reported
Within WHPA:	Yes
WHPA PWS Facility ID:	OR4100984_2704
WHPA Water Type:	GW - Ground water
WHPA Facility Type:	WL - Well
WHPA HUC12:	170900120202
Within 100yr Floodplain:	No
Tribe:	Not reported
EPA Region:	10
NFA Letter 1:	Not reported
NFA Letter 2:	Not reported
NFA Letter 3:	Not reported

S & P ELECTRIC CO INC (Continued) **1028643159**

NFA Letter 4:	Not reported
Closed With Residual Contaminate:	Not reported
Coordinate Source:	Geocode
X Coord:	-122.65607
Y Coord:	45.50149
Latitude:	45.5014899999999
Longitude:	-122.65607

D34 **S & P ELECTRIC CO INC** **OR LUST** **1000127045**
SW **936 SE POWELL BLVD** **OR UST** **N/A**
< 1/8 **PORTLAND, OR 97202**
0.067 mi.
354 ft. **Site 4 of 7 in cluster D**

Relative:
Higher

Actual:
63 ft.

LUST:

Name:	S & P ELECTRIC CO., INC.
Address:	936 SE POWELL BLVD
City,State,Zip:	PORTLAND, OR 97202
Region:	Not reported
Facility ID:	26-89-0081
Cleanup Received Date:	05/05/1989
Cleanup Start Date:	03/05/1989
Cleanup Complete Date:	**09/11/1989**
Decode for Region:	**Northwest**
Closed/ Certification:	9/11/1989
Closure Type:	Not reported
Site Type:	Soil Matrix
Tank Type:	Regulated Underground Storage Tank
Project Manager:	Unassigned LUST
Cost Recovery Agreement:	Not reported

UST:

Name:	S & P ELECTRIC CO INC
Address:	936 SE POWELL BLVD
City:	PORTLAND
Facility ID:	3166
Facility Telephone:	(503) 233-4411
Permittee Name:	GLENN PERRY, SECRETARY - TREASURER
Number of Permitted Tanks:	Not reported
Active Tanks:	Not reported
Decommissioned Tanks:	7
Number of Tanks:	7

D35 **S AND P ELECTRIC CO INC** **RCRA NonGen / NLR** **1004770238**
SW **936 SE POWELL BLVD** **FINDS** **ORD980985337**
< 1/8 **PORTLAND, OR 97202** **ECHO**
0.067 mi.
354 ft. **Site 5 of 7 in cluster D**

Relative:
Higher

Actual:
63 ft.

RCRA Listings:

Date Form Received by Agency:	20041223
Handler Name:	S And P Electric Co Inc
Handler Address:	936 Se Powell Blvd
Handler City,State,Zip:	PORTLAND, OR 97202
EPA ID:	ORD980985337
Contact Name:	DAVID PERRY

S AND P ELECTRIC CO INC (Continued) **1004770238**

Contact Address:		PO BOX 42006
Contact City,State,Zip:		PORTLAND, OR 97242
Contact Telephone:		503-233-4411
Contact Fax:		Not reported
Contact Email:		Not reported
Contact Title:		Not reported
EPA Region:		10
Land Type:		Private
Federal Waste Generator Description:		Not a generator, verified
Non-Notifier:		Not reported
Biennial Report Cycle:		Not reported
Accessibility:		Not reported
Active Site Indicator:		Not reported
State District Owner:		Not reported
State District:		Not reported
Mailing Address:		PO BOX 42006
Mailing City,State,Zip:		PORTLAND, OR 97242
Owner Name:	David Perry	
Owner Type:		Other
Operator Name:	Not reported	
Operator Type:		Not reported
Short-Term Generator Activity:		No
Importer Activity:		No
Mixed Waste Generator:		No
Transporter Activity:		No
Transfer Facility Activity:		No
Recycler Activity with Storage:		No
Small Quantity On-Site Burner Exemption:		No
Smelting Melting and Refining Furnace Exemption:		No
Underground Injection Control:		No
Off-Site Waste Receipt:		No
Universal Waste Indicator:		No
Universal Waste Destination Facility:		No
Federal Universal Waste:		No
Active Site State-Reg Handler:		---
Federal Facility Indicator:		Not reported
Hazardous Secondary Material Indicator:		N
Sub-Part K Indicator:		Not reported
2018 GPRA Permit Baseline:		Not on the Baseline
2018 GPRA Renewals Baseline:		Not on the Baseline
202 GPRA Corrective Action Baseline:		No
Subject to Corrective Action Universe:		No
Non-TSDFs Where RCRA CA has Been Imposed Universe:		No
Corrective Action Priority Ranking:		No NCAPS ranking
Environmental Control Indicator:		No
Institutional Control Indicator:		No
Human Exposure Controls Indicator:		N/A
Groundwater Controls Indicator:		N/A
Significant Non-Complier Universe:		No
Unaddressed Significant Non-Complier Universe:		No
Addressed Significant Non-Complier Universe:		No
Significant Non-Complier With a Compliance Schedule Universe:		No
Financial Assurance Required:		Not reported
Handler Date of Last Change:		20070719
Recognized Trader-Importer:		No
Recognized Trader-Exporter:		No
Importer of Spent Lead Acid Batteries:		No

S AND P ELECTRIC CO INC (Continued) **1004770238**

Exporter of Spent Lead Acid Batteries: No
Recycler Activity Without Storage: No
Manifest Broker: No
Sub-Part P Indicator: No

Hazardous Waste Summary:
Waste Code: NONE
Waste Description: Not Defined

Handler - Owner Operator:
Owner/Operator Indicator: Owner
Owner/Operator Name: DAVID PERRY
Legal Status: Other
Date Became Current: 20010524
Date Ended Current: Not reported
Owner/Operator Address: 936 SE POWELL
Owner/Operator City,State,Zip: PORTLAND, OR 97202
Owner/Operator Telephone: 503-233-4411
Owner/Operator Telephone Ext: Not reported
Owner/Operator Fax: Not reported
Owner/Operator Email: Not reported

Owner/Operator Indicator: Owner
Owner/Operator Name: S & P ELECTRIC CO INC.
Legal Status: Private
Date Became Current: 19960126
Date Ended Current: Not reported
Owner/Operator Address: 936 SE POWELL
Owner/Operator City,State,Zip: PORTLAND, OR 97202
Owner/Operator Telephone: 503-233-4411
Owner/Operator Telephone Ext: Not reported
Owner/Operator Fax: Not reported
Owner/Operator Email: Not reported

Owner/Operator Indicator: Operator
Owner/Operator Name: S & P ELECTRIC CO INC.
Legal Status: Private
Date Became Current: 19960126
Date Ended Current: Not reported
Owner/Operator Address: 936 SE POWELL
Owner/Operator City,State,Zip: PORTLAND, OR 97202
Owner/Operator Telephone: 503-233-4411
Owner/Operator Telephone Ext: Not reported
Owner/Operator Fax: Not reported
Owner/Operator Email: Not reported

Owner/Operator Indicator: Owner
Owner/Operator Name: S & P ELECTRIC CO INC.
Legal Status: Private
Date Became Current: 19970218
Date Ended Current: Not reported
Owner/Operator Address: 936 SE POWELL
Owner/Operator City,State,Zip: PORTLAND, OR 97202
Owner/Operator Telephone: 503-233-4411
Owner/Operator Telephone Ext: Not reported

S AND P ELECTRIC CO INC (Continued) **1004770238**

Owner/Operator Fax: Not reported
Owner/Operator Email: Not reported

Owner/Operator Indicator: Operator
Owner/Operator Name: S & P ELECTRIC CO INC.
Legal Status: Private
Date Became Current: 19970218
Date Ended Current: Not reported
Owner/Operator Address: 936 SE POWELL
Owner/Operator City,State,Zip: PORTLAND, OR 97202
Owner/Operator Telephone: 503-233-4411
Owner/Operator Telephone Ext: Not reported
Owner/Operator Fax: Not reported
Owner/Operator Email: Not reported

Owner/Operator Indicator: Owner
Owner/Operator Name: S & P ELECTRIC CO INC.
Legal Status: Private
Date Became Current: 19990211
Date Ended Current: Not reported
Owner/Operator Address: 936 SE POWELL
Owner/Operator City,State,Zip: PORTLAND, OR 97202
Owner/Operator Telephone: 503-233-4411
Owner/Operator Telephone Ext: Not reported
Owner/Operator Fax: Not reported
Owner/Operator Email: Not reported

Owner/Operator Indicator: Owner
Owner/Operator Name: DAVID PERRY
Legal Status: Other
Date Became Current: 20010523
Date Ended Current: Not reported
Owner/Operator Address: 936 SE POWELL
Owner/Operator City,State,Zip: PORTLAND, OR 97202
Owner/Operator Telephone: 503-233-4411
Owner/Operator Telephone Ext: Not reported
Owner/Operator Fax: Not reported
Owner/Operator Email: Not reported

Owner/Operator Indicator: Owner
Owner/Operator Name: S & P ELECTRIC CO INC.
Legal Status: Private
Date Became Current: 19950413
Date Ended Current: Not reported
Owner/Operator Address: 936 SE POWELL
Owner/Operator City,State,Zip: PORTLAND, OR 97202
Owner/Operator Telephone: 503-233-4411
Owner/Operator Telephone Ext: Not reported
Owner/Operator Fax: Not reported
Owner/Operator Email: Not reported

Owner/Operator Indicator: Operator
Owner/Operator Name: S & P ELECTRIC CO INC.
Legal Status: Private
Date Became Current: 19950413
Date Ended Current: Not reported
Owner/Operator Address: 936 SE POWELL

S AND P ELECTRIC CO INC (Continued) **1004770238**

Owner/Operator City,State,Zip:	PORTLAND, OR 97202
Owner/Operator Telephone:	503-233-4411
Owner/Operator Telephone Ext:	Not reported
Owner/Operator Fax:	Not reported
Owner/Operator Email:	Not reported
Owner/Operator Indicator:	Owner
Owner/Operator Name: S & P ELECTRIC CO INC.	
Legal Status:	Private
Date Became Current:	19931008
Date Ended Current:	Not reported
Owner/Operator Address:	936 SE POWELL
Owner/Operator City,State,Zip:	PORTLAND, OR 97202
Owner/Operator Telephone:	503-233-4411
Owner/Operator Telephone Ext:	Not reported
Owner/Operator Fax:	Not reported
Owner/Operator Email:	Not reported
Owner/Operator Indicator:	Owner
Owner/Operator Name: S & P ELECTRIC CO INC.	
Legal Status:	Private
Date Became Current:	19980120
Date Ended Current:	Not reported
Owner/Operator Address:	936 SE POWELL
Owner/Operator City,State,Zip:	PORTLAND, OR 97202
Owner/Operator Telephone:	503-233-4411
Owner/Operator Telephone Ext:	Not reported
Owner/Operator Fax:	Not reported
Owner/Operator Email:	Not reported
Owner/Operator Indicator:	Operator
Owner/Operator Name: S & P ELECTRIC CO INC.	
Legal Status:	Private
Date Became Current:	19980120
Date Ended Current:	Not reported
Owner/Operator Address:	936 SE POWELL
Owner/Operator City,State,Zip:	PORTLAND, OR 97202
Owner/Operator Telephone:	503-233-4411
Owner/Operator Telephone Ext:	Not reported
Owner/Operator Fax:	Not reported
Owner/Operator Email:	Not reported
Owner/Operator Indicator:	Operator
Owner/Operator Name: S & P ELECTRIC CO INC.	
Legal Status:	Private
Date Became Current:	20000425
Date Ended Current:	Not reported
Owner/Operator Address:	936 SE POWELL
Owner/Operator City,State,Zip:	PORTLAND, OR 97202
Owner/Operator Telephone:	503-233-4411
Owner/Operator Telephone Ext:	Not reported
Owner/Operator Fax:	Not reported
Owner/Operator Email:	Not reported
Owner/Operator Indicator:	Owner
Owner/Operator Name: DAVID PERRY	
Legal Status:	Other

S AND P ELECTRIC CO INC (Continued) **1004770238**

Date Became Current:	19990701
Date Ended Current:	Not reported
Owner/Operator Address:	936 SE POWELL
Owner/Operator City,State,Zip:	PORTLAND, OR 97202
Owner/Operator Telephone:	503-233-4411
Owner/Operator Telephone Ext:	Not reported
Owner/Operator Fax:	Not reported
Owner/Operator Email:	Not reported
Owner/Operator Indicator:	Owner
Owner/Operator Name: S & P ELECTRIC CO INC.	
Legal Status:	Private
Date Became Current:	19920401
Date Ended Current:	Not reported
Owner/Operator Address:	936 SE POWELL
Owner/Operator City,State,Zip:	PORTLAND, OR 97202
Owner/Operator Telephone:	503-233-4411
Owner/Operator Telephone Ext:	Not reported
Owner/Operator Fax:	Not reported
Owner/Operator Email:	Not reported
Owner/Operator Indicator:	Owner
Owner/Operator Name: S & P ELECTRIC CO INC.	
Legal Status:	Private
Date Became Current:	20000425
Date Ended Current:	Not reported
Owner/Operator Address:	936 SE POWELL
Owner/Operator City,State,Zip:	PORTLAND, OR 97202
Owner/Operator Telephone:	503-233-4411
Owner/Operator Telephone Ext:	Not reported
Owner/Operator Fax:	Not reported
Owner/Operator Email:	Not reported
Owner/Operator Indicator:	Owner
Owner/Operator Name: DAVID PERRY	
Legal Status:	Other
Date Became Current:	20000425
Date Ended Current:	Not reported
Owner/Operator Address:	936 SE POWELL
Owner/Operator City,State,Zip:	PORTLAND, OR 97202
Owner/Operator Telephone:	503-233-4411
Owner/Operator Telephone Ext:	Not reported
Owner/Operator Fax:	Not reported
Owner/Operator Email:	Not reported
Owner/Operator Indicator:	Owner
Owner/Operator Name: S & P ELECTRIC CO INC.	
Legal Status:	Private
Date Became Current:	19940124
Date Ended Current:	Not reported
Owner/Operator Address:	936 SE POWELL
Owner/Operator City,State,Zip:	PORTLAND, OR 97202
Owner/Operator Telephone:	503-233-4411
Owner/Operator Telephone Ext:	Not reported
Owner/Operator Fax:	Not reported
Owner/Operator Email:	Not reported

S AND P ELECTRIC CO INC (Continued) **1004770238**

Owner/Operator Indicator: Operator
Owner/Operator Name: S & P ELECTRIC CO INC.
Legal Status: Private
Date Became Current: 19940124
Date Ended Current: Not reported
Owner/Operator Address: 936 SE POWELL
Owner/Operator City,State,Zip: PORTLAND, OR 97202
Owner/Operator Telephone: 503-233-4411
Owner/Operator Telephone Ext: Not reported
Owner/Operator Fax: Not reported
Owner/Operator Email: Not reported

Owner/Operator Indicator: Operator
Owner/Operator Name: S & P ELECTRIC CO INC.
Legal Status: Private
Date Became Current: 19990211
Date Ended Current: Not reported
Owner/Operator Address: 936 SE POWELL
Owner/Operator City,State,Zip: PORTLAND, OR 97202
Owner/Operator Telephone: 503-233-4411
Owner/Operator Telephone Ext: Not reported
Owner/Operator Fax: Not reported
Owner/Operator Email: Not reported

Historic Generators:
Receive Date: 20010524
Handler Name: S AND P ELECTRIC CO INC
Federal Waste Generator Description: Not a generator, verified
State District Owner: Not reported
Large Quantity Handler of Universal Waste: No
Recognized Trader Importer: No
Recognized Trader Exporter: No
Spent Lead Acid Battery Importer: No
Spent Lead Acid Battery Exporter: No
Current Record: No
Non Storage Recycler Activity: Not reported
Electronic Manifest Broker: Not reported

Receive Date: 19931008
Handler Name: S AND P ELECTRIC CO INC
Federal Waste Generator Description: Not a generator, verified
State District Owner: Not reported
Large Quantity Handler of Universal Waste: No
Recognized Trader Importer: No
Recognized Trader Exporter: No
Spent Lead Acid Battery Importer: No
Spent Lead Acid Battery Exporter: No
Current Record: No
Non Storage Recycler Activity: Not reported
Electronic Manifest Broker: Not reported

Receive Date: 19920401
Handler Name: S AND P ELECTRIC CO INC
Federal Waste Generator Description: Not a generator, verified
State District Owner: Not reported
Large Quantity Handler of Universal Waste: No
Recognized Trader Importer: No

S AND P ELECTRIC CO INC (Continued) **1004770238**

Recognized Trader Exporter:	No
Spent Lead Acid Battery Importer:	No
Spent Lead Acid Battery Exporter:	No
Current Record:	No
Non Storage Recycler Activity:	Not reported
Electronic Manifest Broker:	Not reported

Receive Date:	19940124
Handler Name:	S AND P ELECTRIC CO INC
Federal Waste Generator Description:	Not a generator, verified
State District Owner:	Not reported
Large Quantity Handler of Universal Waste:	No
Recognized Trader Importer:	No
Recognized Trader Exporter:	No
Spent Lead Acid Battery Importer:	No
Spent Lead Acid Battery Exporter:	No
Current Record:	No
Non Storage Recycler Activity:	Not reported
Electronic Manifest Broker:	Not reported

Receive Date:	19950413
Handler Name:	S AND P ELECTRIC CO INC
Federal Waste Generator Description:	Not a generator, verified
State District Owner:	Not reported
Large Quantity Handler of Universal Waste:	No
Recognized Trader Importer:	No
Recognized Trader Exporter:	No
Spent Lead Acid Battery Importer:	No
Spent Lead Acid Battery Exporter:	No
Current Record:	No
Non Storage Recycler Activity:	Not reported
Electronic Manifest Broker:	Not reported

Receive Date:	19960126
Handler Name:	S AND P ELECTRIC CO INC
Federal Waste Generator Description:	Not a generator, verified
State District Owner:	Not reported
Large Quantity Handler of Universal Waste:	No
Recognized Trader Importer:	No
Recognized Trader Exporter:	No
Spent Lead Acid Battery Importer:	No
Spent Lead Acid Battery Exporter:	No
Current Record:	No
Non Storage Recycler Activity:	Not reported
Electronic Manifest Broker:	Not reported

Receive Date:	19970218
Handler Name:	S AND P ELECTRIC CO INC
Federal Waste Generator Description:	Not a generator, verified
State District Owner:	Not reported
Large Quantity Handler of Universal Waste:	No
Recognized Trader Importer:	No
Recognized Trader Exporter:	No
Spent Lead Acid Battery Importer:	No
Spent Lead Acid Battery Exporter:	No
Current Record:	No
Non Storage Recycler Activity:	Not reported

S AND P ELECTRIC CO INC (Continued) **1004770238**

Electronic Manifest Broker:		Not reported
Receive Date:		19980120
Handler Name:	S AND P ELECTRIC CO INC	
Federal Waste Generator Description:		Not a generator, verified
State District Owner:		Not reported
Large Quantity Handler of Universal Waste:		No
Recognized Trader Importer:		No
Recognized Trader Exporter:		No
Spent Lead Acid Battery Importer:		No
Spent Lead Acid Battery Exporter:		No
Current Record:		No
Non Storage Recycler Activity:		Not reported
Electronic Manifest Broker:		Not reported
Receive Date:		19990211
Handler Name:	S AND P ELECTRIC CO INC	
Federal Waste Generator Description:		Not a generator, verified
State District Owner:		Not reported
Large Quantity Handler of Universal Waste:		No
Recognized Trader Importer:		No
Recognized Trader Exporter:		No
Spent Lead Acid Battery Importer:		No
Spent Lead Acid Battery Exporter:		No
Current Record:		No
Non Storage Recycler Activity:		Not reported
Electronic Manifest Broker:		Not reported
Receive Date:		20000425
Handler Name:	S AND P ELECTRIC CO INC	
Federal Waste Generator Description:		Not a generator, verified
State District Owner:		Not reported
Large Quantity Handler of Universal Waste:		No
Recognized Trader Importer:		No
Recognized Trader Exporter:		No
Spent Lead Acid Battery Importer:		No
Spent Lead Acid Battery Exporter:		No
Current Record:		No
Non Storage Recycler Activity:		Not reported
Electronic Manifest Broker:		Not reported
Receive Date:		20000425
Handler Name:	S AND P ELECTRIC CO INC	
Federal Waste Generator Description:		Not a generator, verified
State District Owner:		Not reported
Large Quantity Handler of Universal Waste:		No
Recognized Trader Importer:		No
Recognized Trader Exporter:		No
Spent Lead Acid Battery Importer:		No
Spent Lead Acid Battery Exporter:		No
Current Record:		No
Non Storage Recycler Activity:		Not reported
Electronic Manifest Broker:		Not reported
Receive Date:		20010523
Handler Name:	S AND P ELECTRIC CO INC	
Federal Waste Generator Description:		Not a generator, verified

S AND P ELECTRIC CO INC (Continued) **1004770238**

State District Owner: Not reported
Large Quantity Handler of Universal Waste: No
Recognized Trader Importer: No
Recognized Trader Exporter: No
Spent Lead Acid Battery Importer: No
Spent Lead Acid Battery Exporter: No
Current Record: No
Non Storage Recycler Activity: Not reported
Electronic Manifest Broker: Not reported

Receive Date: 20041223
Handler Name: S AND P ELECTRIC CO INC
Federal Waste Generator Description: Not a generator, verified
State District Owner: Not reported
Large Quantity Handler of Universal Waste: No
Recognized Trader Importer: No
Recognized Trader Exporter: No
Spent Lead Acid Battery Importer: No
Spent Lead Acid Battery Exporter: No
Current Record: Yes
Non Storage Recycler Activity: Not reported
Electronic Manifest Broker: Not reported

List of NAICS Codes and Descriptions:
NAICS Code: 811111
NAICS Description: General Automotive Repair

Facility Has Received Notices of Violations:
Violations: No Violations Found

Evaluation Action Summary:
Evaluations: No Evaluations Found

FINDS:
Registry ID: 110004791789

Click Here for FRS Facility Detail Report:

Environmental Interest/Information System:
The Oregon Department of Environmental Quality (DEQ) is a regulatory agency tasked with protecting the quality of Oregon's environment. DEQ uses a combination of technical assistance, inspections, and permitting to help public and private facilities and citizens understand and comply with state and federal environmental regulations.
The Resource Conservation and Recovery Act Information System (RCRAInfo) is EPA's comprehensive information system in support of the Resource Conservation and Recovery Act (RCRA) of 1976 and the Hazardous and Solid Waste Amendments (HSWA) of 1984. It tracks many types of information about generators, transporters, treaters, storers, and disposers of hazardous waste.

Click this hyperlink while viewing on your computer to access additional FINDS: detail in the EDR Site Report.

S AND P ELECTRIC CO INC (Continued) **1004770238**

ECHO:
Envid: 1004770238
Registry ID: 110004791789

DFR URL:
Name: S AND P ELECTRIC CO INC
Address: 936 Se Powell Blvd
City,State,Zip: PORTLAND, OR 97202

G36 **PORTLAND FIRE LOGISTICS CENTER** **OR ECSI** **S127334286**
ENE **1300 SE GIDEON STREET** **OR VCP** **N/A**
< 1/8 **PORTLAND, OR 97202**
0.073 mi.
388 ft. **Site 1 of 4 in cluster G**

Relative:
Lower

Actual:
50 ft.

ECSI:
Name: PORTLAND FIRE LOGISTICS CENTER
Address: 1300 SE GIDEON STREET
City,State,Zip: PORTLAND, OR 97202
State ID Number: 6454
Brown ID: 0
Study Area: False
Region ID: Not reported
Legislatve ID: 0
Investigation: Suspect
FACA ID: 167302
Further Action: 0
Lat/Long (dms): 45 30 7.00 / -122 39 10.00
County Code: 26.00
Score Value: Not reported
Cerclis ID: Not reported
Township Coord.: Not reported
Township Zone: Not reported
Range Coord: Not reported
Range Zone: Not reported
Section Coord: Not reported
Qtr Section: Not reported
Tax Lots: Not reported
Size: Not reported
NPL: False
Orphan: False
Updated By: FLANDES
Update Date: 03/01/2023
Created Date: 02/25/2021
Decode For RegionID: Not reported
Decode For BrownID: Not reported
Decode For Furtheract: Not reported
Decode For Investstat: Suspect
Decode For Legislative: Not reported

Narrative:
NARR ID: 5758103
NARR Code: Contamination
Created By: DHAFLEY
Created Date: 02/25/2021
Updated By: DHAFLEY
Updated Date: 02/25/2021
Decode for NarcdID: Contamination

PORTLAND FIRE LOGISTICS CENTER (Continued) **S127334286**

NARR Comments: According to the City of Portland, property is former location of fire training activities in which AFFF was used. PFAS contamination therefore considered possible or likely.

NARR ID: 5758104
NARR Code: General Site Description
Created By: DHAFLEY
Created Date: 02/25/2021
Updated By: DHAFLEY
Updated Date: 02/25/2021
Decode for NarcdID: General Site Description
NARR Comments: Former City of Portland fire training facility.

NARR ID: 5758105
NARR Code: Remedial Action
Created By: DHAFLEY
Created Date: 02/25/2021
Updated By: DHAFLEY
Updated Date: 02/25/2021
Decode for NarcdID: Remedial Action
NARR Comments: Site investigation recommended for PFAS and potentially accelerants that may have been used in association with fire training.

Administrative Action:
Action ID: 9508
Region: Northwestern Region
Complete Date: Not reported
Rank Value: Not reported
Cleanup Flag: False
Created Date: 02/25/2021
Decode for AgencyID: Department of Environmental Quality
Decode for RegionID: Northwest Region
Category: Remedial Action
Action Code Flag: False
Action: Site Screening recommended (EV)
Further Action: Medium
Comments: Not reported

Action ID: 9424
Region: Not reported
Complete Date: 02/25/2021
Rank Value: Not reported
Cleanup Flag: False
Created Date: 02/25/2021
Decode for AgencyID: Department of Environmental Quality
Decode for RegionID: Not reported
Category: Administrative Action
Action Code Flag: False
Action: Site added to database
Further Action: Not reported
Comments: Not reported

VCS:
Name: PORTLAND FIRE LOGISTICS CENTER
Address: 1300 SE GIDEON STREET
City,State,Zip: PORTLAND, OR 97202
ECS Site ID: 6454

PORTLAND FIRE LOGISTICS CENTER (Continued) **S127334286**

Facility Size:	Not reported
Action:	Site Screening recommended (EV)
Start Date:	02/25/2021
End Date:	Not reported
Program:	VCP
Latitude:	45.5021
Longitude:	-122.6529
Primary Action Flag:	True
Investigation Code:	SUS
IC EC:	Not reported
Region:	Not reported

E37 **ALADDIN RENAISSANCE INC.** **OR LUST** **S123666454**
South **3131 SE MILWAUKIE AVE** **OR LUST HOT** **N/A**
< 1/8 **PORTLAND, OR 97202**
0.078 mi.
410 ft. **Site 2 of 2 in cluster E**

Relative:
Higher

Actual:
60 ft.

LUST:

Name:	ALADDIN RENAISSANCE INC.
Address:	3131 SE MILWAUKIE AVE
City,State,Zip:	PORTLAND, OR 97202
Region:	Not reported
Facility ID:	26-19-0177
Cleanup Received Date:	03/01/2019
Cleanup Start Date:	Not reported
Cleanup Complete Date:	**05/21/2019**
Decode for Region:	**Northwest**
Closed/ Certification:	5/21/2019
Closure Type:	Certification
Site Type:	Generic Remedy
Tank Type:	Heating Oil Tank
Project Manager:	Unassigned Leaking HOT
Cost Recovery Agreement:	Not reported

LUST HOT:

Log Number:	26-19-0177
Facility ID:	Not reported
Name:	ALADDIN RENAISSANCE INC.
Address:	3131 SE MILWAUKIE AVE
City,State,Zip:	PORTLAND, OR 97202
Project Type:	LHOT
Size (Acres):	Not reported
Site Priority:	Not reported
Legacy LUST Priority Score:	125
Environmental Justice Indicator:	Not reported
Latitude:	45.5005
Longitude:	-122.6543

URL:

H38 **NORTHWEST GRAPHICS** **RCRA NonGen / NLR** **1004771966**
North **2711 SE MILWAUKIE AVE** **FINDS** **ORR000000448**
< 1/8 **PORTLAND, OR 97202** **ECHO**
0.079 mi.
415 ft. **Site 1 of 3 in cluster H**

Relative: **Lower**

Actual: **46 ft.**

RCRA Listings:

Date Form Received by Agency:		20030623
Handler Name:		Northwest Graphics
Handler Address:		2711 Se Milwaukie Ave
Handler City,State,Zip:		PORTLAND, OR 97202
EPA ID:		ORR000000448
Contact Name:		BRIAN SWEENEY
Contact Address:		PO BOX 42572
Contact City,State,Zip:		PORTLAND, OR 97242
Contact Telephone:		503-233-9656
Contact Fax:		Not reported
Contact Email:		Not reported
Contact Title:		Not reported
EPA Region:		10
Land Type:		Private
Federal Waste Generator Description:		Not a generator, verified
Non-Notifier:		Not reported
Biennial Report Cycle:		Not reported
Accessibility:		Not reported
Active Site Indicator:		Not reported
State District Owner:		Not reported
State District:		Not reported
Mailing Address:		PO BOX 42572
Mailing City,State,Zip:		PORTLAND, OR 97242
Owner Name:	Northwest Graphics	
Owner Type:		Private
Operator Name:	Not reported	
Operator Type:		Not reported
Short-Term Generator Activity:		No
Importer Activity:		No
Mixed Waste Generator:		No
Transporter Activity:		No
Transfer Facility Activity:		No
Recycler Activity with Storage:		No
Small Quantity On-Site Burner Exemption:		No
Smelting Melting and Refining Furnace Exemption:		No
Underground Injection Control:		No
Off-Site Waste Receipt:		No
Universal Waste Indicator:		No
Universal Waste Destination Facility:		No
Federal Universal Waste:		No
Active Site State-Reg Handler:		---
Federal Facility Indicator:		Not reported
Hazardous Secondary Material Indicator:		N
Sub-Part K Indicator:		Not reported
2018 GPRA Permit Baseline:		Not on the Baseline
2018 GPRA Renewals Baseline:		Not on the Baseline
202 GPRA Corrective Action Baseline:		No
Subject to Corrective Action Universe:		No
Non-TSDFs Where RCRA CA has Been Imposed Universe:		No
Corrective Action Priority Ranking:		No NCAPS ranking
Environmental Control Indicator:		No
Institutional Control Indicator:		No

NORTHWEST GRAPHICS (Continued) **1004771966**

Human Exposure Controls Indicator:	N/A
Groundwater Controls Indicator:	N/A
Significant Non-Complier Universe:	No
Unaddressed Significant Non-Complier Universe:	No
Addressed Significant Non-Complier Universe:	No
Significant Non-Complier With a Compliance Schedule Universe:	No
Financial Assurance Required:	Not reported
Handler Date of Last Change:	20100312
Recognized Trader-Importer:	No
Recognized Trader-Exporter:	No
Importer of Spent Lead Acid Batteries:	No
Exporter of Spent Lead Acid Batteries:	No
Recycler Activity Without Storage:	No
Manifest Broker:	No
Sub-Part P Indicator:	No

Hazardous Waste Summary:

Waste Code:	NONE
Waste Description:	Not Defined

Handler - Owner Operator:

Owner/Operator Indicator:	Owner
Owner/Operator Name: AD BENCH INC	
Legal Status:	Private
Date Became Current:	19950324
Date Ended Current:	Not reported
Owner/Operator Address:	PO BOX 42304
Owner/Operator City,State,Zip:	PORTLAND, OR 97242-0304
Owner/Operator Telephone:	503-236-9999
Owner/Operator Telephone Ext:	Not reported
Owner/Operator Fax:	Not reported
Owner/Operator Email:	Not reported

Owner/Operator Indicator:	Operator
Owner/Operator Name: AD BENCH INC	
Legal Status:	Other
Date Became Current:	19970429
Date Ended Current:	Not reported
Owner/Operator Address:	PO BOX 42304
Owner/Operator City,State,Zip:	PORTLAND, OR 97202
Owner/Operator Telephone:	503-236-9999
Owner/Operator Telephone Ext:	Not reported
Owner/Operator Fax:	Not reported
Owner/Operator Email:	Not reported

Owner/Operator Indicator:	Operator
Owner/Operator Name: AD BENCH INC	
Legal Status:	Other
Date Became Current:	19960102
Date Ended Current:	Not reported
Owner/Operator Address:	PO BOX 42304
Owner/Operator City,State,Zip:	PORTLAND, OR 97202
Owner/Operator Telephone:	503-236-9999
Owner/Operator Telephone Ext:	Not reported
Owner/Operator Fax:	Not reported

NORTHWEST GRAPHICS (Continued) **1004771966**

Owner/Operator Email:	Not reported
Owner/Operator Indicator:	Owner
Owner/Operator Name: NORTHWEST GRAPHICS	
Legal Status:	Private
Date Became Current:	19970429
Date Ended Current:	Not reported
Owner/Operator Address:	PO BOX 42572
Owner/Operator City,State,Zip:	PORTLAND, OR 97242
Owner/Operator Telephone:	503-233-9656
Owner/Operator Telephone Ext:	Not reported
Owner/Operator Fax:	Not reported
Owner/Operator Email:	Not reported
Owner/Operator Indicator:	Owner
Owner/Operator Name: NORTHWEST GRAPHICS	
Legal Status:	Private
Date Became Current:	19980521
Date Ended Current:	Not reported
Owner/Operator Address:	PO BOX 42572
Owner/Operator City,State,Zip:	PORTLAND, OR 97242
Owner/Operator Telephone:	503-233-9656
Owner/Operator Telephone Ext:	Not reported
Owner/Operator Fax:	Not reported
Owner/Operator Email:	Not reported
Owner/Operator Indicator:	Owner
Owner/Operator Name: NORTHWEST GRAPHICS	
Legal Status:	Private
Date Became Current:	20010411
Date Ended Current:	Not reported
Owner/Operator Address:	PO BOX 42572
Owner/Operator City,State,Zip:	PORTLAND, OR 97242
Owner/Operator Telephone:	503-233-9656
Owner/Operator Telephone Ext:	Not reported
Owner/Operator Fax:	Not reported
Owner/Operator Email:	Not reported
Owner/Operator Indicator:	Owner
Owner/Operator Name: NORTHWEST GRAPHICS	
Legal Status:	Private
Date Became Current:	20020415
Date Ended Current:	Not reported
Owner/Operator Address:	PO BOX 42572
Owner/Operator City,State,Zip:	PORTLAND, OR 97242
Owner/Operator Telephone:	503-233-9656
Owner/Operator Telephone Ext:	Not reported
Owner/Operator Fax:	Not reported
Owner/Operator Email:	Not reported
Owner/Operator Indicator:	Operator
Owner/Operator Name: AD BENCH INC	
Legal Status:	Other
Date Became Current:	19950324
Date Ended Current:	Not reported
Owner/Operator Address:	PO BOX 42304
Owner/Operator City,State,Zip:	PORTLAND, OR 97202

NORTHWEST GRAPHICS (Continued) **1004771966**

Owner/Operator Telephone:	503-236-9999
Owner/Operator Telephone Ext:	Not reported
Owner/Operator Fax:	Not reported
Owner/Operator Email:	Not reported
Owner/Operator Indicator:	Owner
Owner/Operator Name: AD BENCH INC	
Legal Status:	Private
Date Became Current:	19960102
Date Ended Current:	Not reported
Owner/Operator Address:	PO BOX 42304
Owner/Operator City,State,Zip:	PORTLAND, OR 97242-0304
Owner/Operator Telephone:	503-236-9999
Owner/Operator Telephone Ext:	Not reported
Owner/Operator Fax:	Not reported
Owner/Operator Email:	Not reported
Owner/Operator Indicator:	Owner
Owner/Operator Name: AD BENCH INC	
Legal Status:	Private
Date Became Current:	19970429
Date Ended Current:	Not reported
Owner/Operator Address:	PO BOX 42304
Owner/Operator City,State,Zip:	PORTLAND, OR 97242-0304
Owner/Operator Telephone:	503-236-9999
Owner/Operator Telephone Ext:	Not reported
Owner/Operator Fax:	Not reported
Owner/Operator Email:	Not reported
Owner/Operator Indicator:	Owner
Owner/Operator Name: NORTHWEST GRAPHICS	
Legal Status:	Private
Date Became Current:	19990208
Date Ended Current:	Not reported
Owner/Operator Address:	PO BOX 42572
Owner/Operator City,State,Zip:	PORTLAND, OR 97242
Owner/Operator Telephone:	503-233-9656
Owner/Operator Telephone Ext:	Not reported
Owner/Operator Fax:	Not reported
Owner/Operator Email:	Not reported
Owner/Operator Indicator:	Owner
Owner/Operator Name: NORTHWEST GRAPHICS	
Legal Status:	Private
Date Became Current:	20000412
Date Ended Current:	Not reported
Owner/Operator Address:	PO BOX 42572
Owner/Operator City,State,Zip:	PORTLAND, OR 97242
Owner/Operator Telephone:	503-233-9656
Owner/Operator Telephone Ext:	Not reported
Owner/Operator Fax:	Not reported
Owner/Operator Email:	Not reported
Owner/Operator Indicator:	Owner
Owner/Operator Name: NORTHWEST GRAPHICS	
Legal Status:	Private
Date Became Current:	20030623

NORTHWEST GRAPHICS (Continued) **1004771966**

Date Ended Current:	Not reported
Owner/Operator Address:	PO BOX 42572
Owner/Operator City,State,Zip:	PORTLAND, OR 97242
Owner/Operator Telephone:	503-233-9656
Owner/Operator Telephone Ext:	Not reported
Owner/Operator Fax:	Not reported
Owner/Operator Email:	Not reported

Historic Generators:

Receive Date:	19950324
Handler Name: AD BENCH INC	
Federal Waste Generator Description:	Not a generator, verified
State District Owner:	Not reported
Large Quantity Handler of Universal Waste:	No
Recognized Trader Importer:	No
Recognized Trader Exporter:	No
Spent Lead Acid Battery Importer:	No
Spent Lead Acid Battery Exporter:	No
Current Record:	No
Non Storage Recycler Activity:	Not reported
Electronic Manifest Broker:	Not reported

Receive Date:	19960102
Handler Name: AD BENCH INC	
Federal Waste Generator Description:	Not a generator, verified
State District Owner:	Not reported
Large Quantity Handler of Universal Waste:	No
Recognized Trader Importer:	No
Recognized Trader Exporter:	No
Spent Lead Acid Battery Importer:	No
Spent Lead Acid Battery Exporter:	No
Current Record:	No
Non Storage Recycler Activity:	Not reported
Electronic Manifest Broker:	Not reported

Receive Date:	19970429
Handler Name: AD BENCH INC	
Federal Waste Generator Description:	Not a generator, verified
State District Owner:	Not reported
Large Quantity Handler of Universal Waste:	No
Recognized Trader Importer:	No
Recognized Trader Exporter:	No
Spent Lead Acid Battery Importer:	No
Spent Lead Acid Battery Exporter:	No
Current Record:	No
Non Storage Recycler Activity:	Not reported
Electronic Manifest Broker:	Not reported

Receive Date:	19970429
Handler Name: NORTHWEST GRAPHICS	
Federal Waste Generator Description:	Not a generator, verified
State District Owner:	Not reported
Large Quantity Handler of Universal Waste:	No
Recognized Trader Importer:	No
Recognized Trader Exporter:	No
Spent Lead Acid Battery Importer:	No
Spent Lead Acid Battery Exporter:	No

NORTHWEST GRAPHICS (Continued) **1004771966**

Current Record: No
Non Storage Recycler Activity: Not reported
Electronic Manifest Broker: Not reported

Receive Date: 19980521
Handler Name: NORTHWEST GRAPHICS
Federal Waste Generator Description: Not a generator, verified
State District Owner: Not reported
Large Quantity Handler of Universal Waste: No
Recognized Trader Importer: No
Recognized Trader Exporter: No
Spent Lead Acid Battery Importer: No
Spent Lead Acid Battery Exporter: No
Current Record: No
Non Storage Recycler Activity: Not reported
Electronic Manifest Broker: Not reported

Receive Date: 19990208
Handler Name: NORTHWEST GRAPHICS
Federal Waste Generator Description: Not a generator, verified
State District Owner: Not reported
Large Quantity Handler of Universal Waste: No
Recognized Trader Importer: No
Recognized Trader Exporter: No
Spent Lead Acid Battery Importer: No
Spent Lead Acid Battery Exporter: No
Current Record: No
Non Storage Recycler Activity: Not reported
Electronic Manifest Broker: Not reported

Receive Date: 20000412
Handler Name: NORTHWEST GRAPHICS
Federal Waste Generator Description: Not a generator, verified
State District Owner: Not reported
Large Quantity Handler of Universal Waste: No
Recognized Trader Importer: No
Recognized Trader Exporter: No
Spent Lead Acid Battery Importer: No
Spent Lead Acid Battery Exporter: No
Current Record: No
Non Storage Recycler Activity: Not reported
Electronic Manifest Broker: Not reported

Receive Date: 20010411
Handler Name: NORTHWEST GRAPHICS
Federal Waste Generator Description: Not a generator, verified
State District Owner: Not reported
Large Quantity Handler of Universal Waste: No
Recognized Trader Importer: No
Recognized Trader Exporter: No
Spent Lead Acid Battery Importer: No
Spent Lead Acid Battery Exporter: No
Current Record: No
Non Storage Recycler Activity: Not reported
Electronic Manifest Broker: Not reported

Receive Date: 20020415

NORTHWEST GRAPHICS (Continued) **1004771966**

Handler Name: NORTHWEST GRAPHICS
Federal Waste Generator Description: Not a generator, verified
State District Owner: Not reported
Large Quantity Handler of Universal Waste: No
Recognized Trader Importer: No
Recognized Trader Exporter: No
Spent Lead Acid Battery Importer: No
Spent Lead Acid Battery Exporter: No
Current Record: No
Non Storage Recycler Activity: Not reported
Electronic Manifest Broker: Not reported

Receive Date: 20030623
Handler Name: NORTHWEST GRAPHICS
Federal Waste Generator Description: Not a generator, verified
State District Owner: Not reported
Large Quantity Handler of Universal Waste: No
Recognized Trader Importer: No
Recognized Trader Exporter: No
Spent Lead Acid Battery Importer: No
Spent Lead Acid Battery Exporter: No
Current Record: Yes
Non Storage Recycler Activity: Not reported
Electronic Manifest Broker: Not reported

List of NAICS Codes and Descriptions:
NAICS Code: 54185
NAICS Description: Indoor And Outdoor Display Advertising

Facility Has Received Notices of Violations:
Violations: No Violations Found

Evaluation Action Summary:
Evaluations: No Evaluations Found

FINDS:
Registry ID: 110004821159

Click Here for FRS Facility Detail Report:

Environmental Interest/Information System:
The Oregon Department of Environmental Quality (DEQ) is a regulatory agency tasked with protecting the quality of Oregon's environment. DEQ uses a combination of technical assistance, inspections, and permitting to help public and private facilities and citizens understand and comply with state and federal environmental regulations.
The Resource Conservation and Recovery Act Information System (RCRAInfo) is EPA's comprehensive information system in support of the Resource Conservation and Recovery Act (RCRA) of 1976 and the Hazardous and Solid Waste Amendments (HSWA) of 1984. It tracks many types of information about generators, transporters, treaters, storers, and disposers of hazardous waste.

NORTHWEST GRAPHICS (Continued) **1004771966**

Click this hyperlink while viewing on your computer to access additional FINDS: detail in the EDR Site Report.

ECHO:
Envid: 1004771966
Registry ID: 110004821159

DFR URL:
Name: NORTHWEST GRAPHICS
Address: 2711 Se Milwaukie Ave
City,State,Zip: PORTLAND, OR 97202

I39
NW
< 1/8
0.079 mi.
417 ft.

Relative:
Lower

Actual:
52 ft.

IRWIN HODSON CO THE
2838 SE 9TH AVE
PORTLAND, OR 97202

Site 1 of 4 in cluster I

RCRA-VSQG **1000255551**
FINDS **ORD009020579**
ECHO
E MANIFEST
OR MANIFEST
OR UIC
OR LUST HOT

RCRA Listings:
Date Form Received by Agency: 20120713
Handler Name: Irwin Hodson Co The
Handler Address: 2838 Se 9th Ave
Handler City,State,Zip: PORTLAND, OR 97202
EPA ID: ORD009020579
Contact Name: MARK MCDONALD
Contact Address: 2838 SE 9TH
Contact City,State,Zip: PORTLAND, OR 97202
Contact Telephone: 503-231-9990
Contact Fax: Not reported
Contact Email: Not reported
Contact Title: Not reported
EPA Region: 10
Land Type: Private
Federal Waste Generator Description: Conditionally Exempt Small Quantity Generator
Non-Notifier: Not reported
Biennial Report Cycle: Not reported
Accessibility: Not reported
Active Site Indicator: Handler Activities
State District Owner: Not reported
State District: Not reported
Mailing Address: 2838 SE 9TH AVE
Mailing City,State,Zip: PORTLAND, OR 97202
Owner Name: Irwin Hodson Company The
Owner Type: Private
Operator Name: Irwin Hodson Company The
Operator Type: Private
Short-Term Generator Activity: No
Importer Activity: No
Mixed Waste Generator: No
Transporter Activity: No
Transfer Facility Activity: No
Recycler Activity with Storage: No
Small Quantity On-Site Burner Exemption: No
Smelting Melting and Refining Furnace Exemption: No
Underground Injection Control: No

IRWIN HODSON CO THE (Continued) **1000255551**

Off-Site Waste Receipt:	No
Universal Waste Indicator:	No
Universal Waste Destination Facility:	No
Federal Universal Waste:	No
Active Site State-Reg Handler:	---
Federal Facility Indicator:	Not reported
Hazardous Secondary Material Indicator:	N
Sub-Part K Indicator:	Not reported
2018 GPRA Permit Baseline:	Not on the Baseline
2018 GPRA Renewals Baseline:	Not on the Baseline
202 GPRA Corrective Action Baseline:	No
Subject to Corrective Action Universe:	No
Non-TSDFs Where RCRA CA has Been Imposed Universe:	No
Corrective Action Priority Ranking:	No NCAPS ranking
Environmental Control Indicator:	No
Institutional Control Indicator:	No
Human Exposure Controls Indicator:	N/A
Groundwater Controls Indicator:	N/A
Significant Non-Complier Universe:	No
Unaddressed Significant Non-Complier Universe:	No
Addressed Significant Non-Complier Universe:	No
Significant Non-Complier With a Compliance Schedule Universe:	No
Financial Assurance Required:	Not reported
Handler Date of Last Change:	20140602
Recognized Trader-Importer:	No
Recognized Trader-Exporter:	No
Importer of Spent Lead Acid Batteries:	No
Exporter of Spent Lead Acid Batteries:	No
Recycler Activity Without Storage:	No
Manifest Broker:	No
Sub-Part P Indicator:	No

Hazardous Waste Summary:

Waste Code:	D001
Waste Description:	Ignitable Waste
Waste Code:	F003
Waste Description:	The Following Spent Nonhalogenated Solvents: Xylene, Acetone, Ethyl Acetate, Ethyl Benzene, Ethyl Ether, Methyl Isobutyl Ketone, N-Butyl Alcohol, Cyclohexanone, And Methanol; All Spent Solvent Mixtures/Blends Containing, Before Use, Only The Above Spent Nonhalogenated Solvents; And All Spent Solvent Mixtures/Blends Containing, Before Use, One Or More Of The Above Nonhalogenated Solvents, And A Total Of Ten Percent Or More (By Volume) Of One Or More Of Those Solvents Listed In F001, F002, F004, And F005; And Still Bottoms From The Recovery Of These Spent Solvents And Spent Solvent Mixtures.
Waste Code:	F005
Waste Description:	The Following Spent Nonhalogenated Solvents: Toluene, Methyl Ethyl Ketone, Carbon Disulfide, Isobutanol, Pyridine, Benzene, 2-Ethoxyethanol, And 2-Nitropropane; All Spent Solvent Mixtures/Blends Containing, Before Use, A Total Of Ten Percent Or More (By Volume) Of One Or More Of The Above Nonhalogenated Solvents Or Those Solvents Listed In F001, F002, Or F004; And Still Bottoms From The Recovery Of These Spent Solvents And Spent Solvent Mixtures.

IRWIN HODSON CO THE (Continued) **1000255551**

Handler - Owner Operator:

Owner/Operator Indicator:	Owner
Owner/Operator Name:	T J AND MARK MCDONALD
Legal Status:	Private
Date Became Current:	Not reported
Date Ended Current:	Not reported
Owner/Operator Address:	2838 SE 9TH AVE
Owner/Operator City,State,Zip:	PORTLAND, OR 97202
Owner/Operator Telephone:	503-231-9990
Owner/Operator Telephone Ext:	Not reported
Owner/Operator Fax:	Not reported
Owner/Operator Email:	Not reported

Owner/Operator Indicator:	Operator
Owner/Operator Name:	IRWIN HODSON COMPANY THE
Legal Status:	Private
Date Became Current:	19960214
Date Ended Current:	Not reported
Owner/Operator Address:	2838 SE 9TH AVE
Owner/Operator City,State,Zip:	PORTLAND, OR 97202
Owner/Operator Telephone:	503-231-9990
Owner/Operator Telephone Ext:	Not reported
Owner/Operator Fax:	Not reported
Owner/Operator Email:	Not reported

Owner/Operator Indicator:	Owner
Owner/Operator Name:	IRWIN HODSON COMPANY THE
Legal Status:	Private
Date Became Current:	19990128
Date Ended Current:	Not reported
Owner/Operator Address:	2838 SE 9TH AVE
Owner/Operator City,State,Zip:	PORTLAND, OR 97202
Owner/Operator Telephone:	503-231-9990
Owner/Operator Telephone Ext:	Not reported
Owner/Operator Fax:	Not reported
Owner/Operator Email:	Not reported

Owner/Operator Indicator:	Operator
Owner/Operator Name:	IRWIN HODSON COMPANY THE
Legal Status:	Private
Date Became Current:	20000224
Date Ended Current:	Not reported
Owner/Operator Address:	2838 SE 9TH AVE
Owner/Operator City,State,Zip:	PORTLAND, OR 97202
Owner/Operator Telephone:	503-231-9990
Owner/Operator Telephone Ext:	Not reported
Owner/Operator Fax:	Not reported
Owner/Operator Email:	Not reported

Owner/Operator Indicator:	Operator
Owner/Operator Name:	IRWIN HODSON COMPANY THE
Legal Status:	Private
Date Became Current:	20010201
Date Ended Current:	Not reported
Owner/Operator Address:	2838 SE 9TH AVE
Owner/Operator City,State,Zip:	PORTLAND, OR 97202
Owner/Operator Telephone:	503-231-9990

IRWIN HODSON CO THE (Continued) **1000255551**

Owner/Operator Telephone Ext: Not reported
Owner/Operator Fax: Not reported
Owner/Operator Email: Not reported

Owner/Operator Indicator: Owner
Owner/Operator Name: IRWIN HODSON COMPANY THE
Legal Status: Private
Date Became Current: 20020221
Date Ended Current: Not reported
Owner/Operator Address: 2838 SE 9TH AVE
Owner/Operator City,State,Zip: PORTLAND, OR 97202
Owner/Operator Telephone: 503-231-9990
Owner/Operator Telephone Ext: Not reported
Owner/Operator Fax: Not reported
Owner/Operator Email: Not reported

Owner/Operator Indicator: Operator
Owner/Operator Name: IRWIN HODSON COMPANY THE
Legal Status: Private
Date Became Current: 20070221
Date Ended Current: Not reported
Owner/Operator Address: 2838 SE 9TH AVE
Owner/Operator City,State,Zip: PORTLAND, OR 97202
Owner/Operator Telephone: 503-231-9990
Owner/Operator Telephone Ext: Not reported
Owner/Operator Fax: Not reported
Owner/Operator Email: Not reported

Owner/Operator Indicator: Owner
Owner/Operator Name: IRWIN HODSON COMPANY THE
Legal Status: Private
Date Became Current: 19940218
Date Ended Current: Not reported
Owner/Operator Address: 2838 SE 9TH AVE
Owner/Operator City,State,Zip: PORTLAND, OR 97202
Owner/Operator Telephone: 503-231-9990
Owner/Operator Telephone Ext: Not reported
Owner/Operator Fax: Not reported
Owner/Operator Email: Not reported

Owner/Operator Indicator: Operator
Owner/Operator Name: IRWIN HODSON COMPANY THE
Legal Status: Private
Date Became Current: 19950223
Date Ended Current: Not reported
Owner/Operator Address: 2838 SE 9TH AVE
Owner/Operator City,State,Zip: PORTLAND, OR 97202
Owner/Operator Telephone: 503-231-9990
Owner/Operator Telephone Ext: Not reported
Owner/Operator Fax: Not reported
Owner/Operator Email: Not reported

Owner/Operator Indicator: Operator
Owner/Operator Name: IRWIN HODSON COMPANY THE
Legal Status: Private
Date Became Current: 20030218
Date Ended Current: Not reported

IRWIN HODSON CO THE (Continued) **1000255551**

Owner/Operator Address: 2838 SE 9TH AVE
Owner/Operator City,State,Zip: PORTLAND, OR 97202
Owner/Operator Telephone: 503-231-9990
Owner/Operator Telephone Ext: Not reported
Owner/Operator Fax: Not reported
Owner/Operator Email: Not reported

Owner/Operator Indicator: Owner
Owner/Operator Name: IRWIN HODSON COMPANY THE
Legal Status: Private
Date Became Current: 20051231
Date Ended Current: Not reported
Owner/Operator Address: 2838 SE 9TH AVE
Owner/Operator City,State,Zip: PORTLAND, OR 97202
Owner/Operator Telephone: 503-231-9990
Owner/Operator Telephone Ext: Not reported
Owner/Operator Fax: Not reported
Owner/Operator Email: Not reported

Owner/Operator Indicator: Owner
Owner/Operator Name: IRWIN HODSON COMPANY THE
Legal Status: Private
Date Became Current: 20061231
Date Ended Current: Not reported
Owner/Operator Address: 2838 SE 9TH AVE
Owner/Operator City,State,Zip: PORTLAND, OR 97202
Owner/Operator Telephone: 503-231-9990
Owner/Operator Telephone Ext: Not reported
Owner/Operator Fax: Not reported
Owner/Operator Email: Not reported

Owner/Operator Indicator: Operator
Owner/Operator Name: IRWIN HODSON COMPANY THE
Legal Status: Private
Date Became Current: 20101231
Date Ended Current: Not reported
Owner/Operator Address: 2838 SE 9TH AVE
Owner/Operator City,State,Zip: PORTLAND, OR 97202
Owner/Operator Telephone: 503-231-9990
Owner/Operator Telephone Ext: Not reported
Owner/Operator Fax: Not reported
Owner/Operator Email: Not reported

Owner/Operator Indicator: Owner
Owner/Operator Name: IRWIN HODSON COMPANY THE
Legal Status: Private
Date Became Current: 19870409
Date Ended Current: Not reported
Owner/Operator Address: 2838 SE 9TH AVE
Owner/Operator City,State,Zip: PORTLAND, OR 97202
Owner/Operator Telephone: 503-231-9990
Owner/Operator Telephone Ext: Not reported
Owner/Operator Fax: Not reported
Owner/Operator Email: Not reported

Owner/Operator Indicator: Owner
Owner/Operator Name: IRWIN HODSON COMPANY THE

IRWIN HODSON CO THE (Continued) **1000255551**

Legal Status: Private
Date Became Current: 19870409
Date Ended Current: Not reported
Owner/Operator Address: 2838 SE 9TH AVE
Owner/Operator City,State,Zip: PORTLAND, OR 97202
Owner/Operator Telephone: 503-231-9990
Owner/Operator Telephone Ext: Not reported
Owner/Operator Fax: Not reported
Owner/Operator Email: Not reported

Owner/Operator Indicator: Operator
Owner/Operator Name: IRWIN HODSON COMPANY THE
Legal Status: Private
Date Became Current: 20120713
Date Ended Current: Not reported
Owner/Operator Address: 2838 SE 9TH AVE
Owner/Operator City,State,Zip: PORTLAND, OR 97202
Owner/Operator Telephone: 503-231-9990
Owner/Operator Telephone Ext: Not reported
Owner/Operator Fax: Not reported
Owner/Operator Email: Not reported

Owner/Operator Indicator: Owner
Owner/Operator Name: IRWIN HODSON COMPANY THE
Legal Status: Private
Date Became Current: 19970123
Date Ended Current: Not reported
Owner/Operator Address: 2838 SE 9TH AVE
Owner/Operator City,State,Zip: PORTLAND, OR 97202
Owner/Operator Telephone: 503-231-9990
Owner/Operator Telephone Ext: Not reported
Owner/Operator Fax: Not reported
Owner/Operator Email: Not reported

Owner/Operator Indicator: Owner
Owner/Operator Name: IRWIN HODSON COMPANY THE
Legal Status: Private
Date Became Current: 19980209
Date Ended Current: Not reported
Owner/Operator Address: 2838 SE 9TH AVE
Owner/Operator City,State,Zip: PORTLAND, OR 97202
Owner/Operator Telephone: 503-231-9990
Owner/Operator Telephone Ext: Not reported
Owner/Operator Fax: Not reported
Owner/Operator Email: Not reported

Owner/Operator Indicator: Operator
Owner/Operator Name: IRWIN HODSON COMPANY THE
Legal Status: Private
Date Became Current: 19990128
Date Ended Current: Not reported
Owner/Operator Address: 2838 SE 9TH AVE
Owner/Operator City,State,Zip: PORTLAND, OR 97202
Owner/Operator Telephone: 503-231-9990
Owner/Operator Telephone Ext: Not reported
Owner/Operator Fax: Not reported
Owner/Operator Email: Not reported

IRWIN HODSON CO THE (Continued) **1000255551**

Owner/Operator Indicator: Owner
Owner/Operator Name: IRWIN HODSON COMPANY THE
Legal Status: Private
Date Became Current: 20081231
Date Ended Current: Not reported
Owner/Operator Address: 2838 SE 9TH AVE
Owner/Operator City,State,Zip: PORTLAND, OR 97202
Owner/Operator Telephone: 503-231-9990
Owner/Operator Telephone Ext: Not reported
Owner/Operator Fax: Not reported
Owner/Operator Email: Not reported

Owner/Operator Indicator: Owner
Owner/Operator Name: IRWIN HODSON COMPANY THE
Legal Status: Private
Date Became Current: 20000224
Date Ended Current: Not reported
Owner/Operator Address: 2838 SE 9TH AVE
Owner/Operator City,State,Zip: PORTLAND, OR 97202
Owner/Operator Telephone: 503-231-9990
Owner/Operator Telephone Ext: Not reported
Owner/Operator Fax: Not reported
Owner/Operator Email: Not reported

Owner/Operator Indicator: Owner
Owner/Operator Name: IRWIN HODSON COMPANY THE
Legal Status: Private
Date Became Current: 20030218
Date Ended Current: Not reported
Owner/Operator Address: 2838 SE 9TH AVE
Owner/Operator City,State,Zip: PORTLAND, OR 97202
Owner/Operator Telephone: 503-231-9990
Owner/Operator Telephone Ext: Not reported
Owner/Operator Fax: Not reported
Owner/Operator Email: Not reported

Owner/Operator Indicator: Operator
Owner/Operator Name: IRWIN HODSON COMPANY THE
Legal Status: Private
Date Became Current: 20031231
Date Ended Current: Not reported
Owner/Operator Address: 2838 SE 9TH AVE
Owner/Operator City,State,Zip: PORTLAND, OR 97202
Owner/Operator Telephone: 503-231-9990
Owner/Operator Telephone Ext: Not reported
Owner/Operator Fax: Not reported
Owner/Operator Email: Not reported

Owner/Operator Indicator: Operator
Owner/Operator Name: IRWIN HODSON COMPANY THE
Legal Status: Private
Date Became Current: 20071231
Date Ended Current: Not reported
Owner/Operator Address: 2838 SE 9TH AVE
Owner/Operator City,State,Zip: PORTLAND, OR 97202
Owner/Operator Telephone: 503-231-9990
Owner/Operator Telephone Ext: Not reported

IRWIN HODSON CO THE (Continued) **1000255551**

Owner/Operator Fax: Not reported
Owner/Operator Email: Not reported

Owner/Operator Indicator: Operator
Owner/Operator Name: IRWIN HODSON COMPANY THE
Legal Status: Private
Date Became Current: 20081231
Date Ended Current: Not reported
Owner/Operator Address: 2838 SE 9TH AVE
Owner/Operator City,State,Zip: PORTLAND, OR 97202
Owner/Operator Telephone: 503-231-9990
Owner/Operator Telephone Ext: Not reported
Owner/Operator Fax: Not reported
Owner/Operator Email: Not reported

Owner/Operator Indicator: Owner
Owner/Operator Name: IRWIN HODSON COMPANY THE
Legal Status: Private
Date Became Current: 19870409
Date Ended Current: Not reported
Owner/Operator Address: 2838 SE 9TH AVE
Owner/Operator City,State,Zip: PORTLAND, OR 97202
Owner/Operator Telephone: 503-231-9990
Owner/Operator Telephone Ext: Not reported
Owner/Operator Fax: Not reported
Owner/Operator Email: Not reported

Owner/Operator Indicator: Owner
Owner/Operator Name: IRWIN HODSON COMPANY THE
Legal Status: Private
Date Became Current: 19870409
Date Ended Current: Not reported
Owner/Operator Address: 2838 SE 9TH AVE
Owner/Operator City,State,Zip: PORTLAND, OR 97202
Owner/Operator Telephone: 503-231-9990
Owner/Operator Telephone Ext: Not reported
Owner/Operator Fax: Not reported
Owner/Operator Email: Not reported

Owner/Operator Indicator: Operator
Owner/Operator Name: THE IRWIN-HODSON COMPANY
Legal Status: Private
Date Became Current: 19940218
Date Ended Current: Not reported
Owner/Operator Address: 2838 SE 9TH
Owner/Operator City,State,Zip: PORTLAND, OR 97202
Owner/Operator Telephone: 503-231-9990
Owner/Operator Telephone Ext: Not reported
Owner/Operator Fax: Not reported
Owner/Operator Email: Not reported

Owner/Operator Indicator: Operator
Owner/Operator Name: IRWIN HODSON COMPANY THE
Legal Status: Private
Date Became Current: 19970123
Date Ended Current: Not reported
Owner/Operator Address: 2838 SE 9TH AVE

IRWIN HODSON CO THE (Continued) **1000255551**

Owner/Operator City,State,Zip: PORTLAND, OR 97202
Owner/Operator Telephone: 503-231-9990
Owner/Operator Telephone Ext: Not reported
Owner/Operator Fax: Not reported
Owner/Operator Email: Not reported

Owner/Operator Indicator: Operator
Owner/Operator Name: IRWIN HODSON COMPANY THE
Legal Status: Private
Date Became Current: 19980209
Date Ended Current: Not reported
Owner/Operator Address: 2838 SE 9TH AVE
Owner/Operator City,State,Zip: PORTLAND, OR 97202
Owner/Operator Telephone: 503-231-9990
Owner/Operator Telephone Ext: Not reported
Owner/Operator Fax: Not reported
Owner/Operator Email: Not reported

Owner/Operator Indicator: Operator
Owner/Operator Name: IRWIN HODSON COMPANY THE
Legal Status: Private
Date Became Current: 20020221
Date Ended Current: Not reported
Owner/Operator Address: 2838 SE 9TH AVE
Owner/Operator City,State,Zip: PORTLAND, OR 97202
Owner/Operator Telephone: 503-231-9990
Owner/Operator Telephone Ext: Not reported
Owner/Operator Fax: Not reported
Owner/Operator Email: Not reported

Owner/Operator Indicator: Operator
Owner/Operator Name: IRWIN HODSON COMPANY THE
Legal Status: Private
Date Became Current: 20070108
Date Ended Current: Not reported
Owner/Operator Address: 2838 SE 9TH AVE
Owner/Operator City,State,Zip: PORTLAND, OR 97202
Owner/Operator Telephone: 503-231-9990
Owner/Operator Telephone Ext: Not reported
Owner/Operator Fax: Not reported
Owner/Operator Email: Not reported

Owner/Operator Indicator: Owner
Owner/Operator Name: IRWIN HODSON COMPANY THE
Legal Status: Private
Date Became Current: 20070221
Date Ended Current: Not reported
Owner/Operator Address: 2838 SE 9TH AVE
Owner/Operator City,State,Zip: PORTLAND, OR 97202
Owner/Operator Telephone: 503-231-9990
Owner/Operator Telephone Ext: Not reported
Owner/Operator Fax: Not reported
Owner/Operator Email: Not reported

Owner/Operator Indicator: Owner
Owner/Operator Name: IRWIN HODSON COMPANY THE
Legal Status: Private

IRWIN HODSON CO THE (Continued) **1000255551**

Date Became Current:	20071231
Date Ended Current:	Not reported
Owner/Operator Address:	2838 SE 9TH AVE
Owner/Operator City,State,Zip:	PORTLAND, OR 97202
Owner/Operator Telephone:	503-231-9990
Owner/Operator Telephone Ext:	Not reported
Owner/Operator Fax:	Not reported
Owner/Operator Email:	Not reported

Owner/Operator Indicator:	Owner
Owner/Operator Name:	IRWIN HODSON COMPANY THE
Legal Status:	Private
Date Became Current:	20091231
Date Ended Current:	Not reported
Owner/Operator Address:	2838 SE 9TH AVE
Owner/Operator City,State,Zip:	PORTLAND, OR 97202
Owner/Operator Telephone:	503-231-9990
Owner/Operator Telephone Ext:	Not reported
Owner/Operator Fax:	Not reported
Owner/Operator Email:	Not reported

Owner/Operator Indicator:	Operator
Owner/Operator Name:	IRWIN HODSON COMPANY THE
Legal Status:	Private
Date Became Current:	20101231
Date Ended Current:	Not reported
Owner/Operator Address:	2838 SE 9TH AVE
Owner/Operator City,State,Zip:	PORTLAND, OR 97202
Owner/Operator Telephone:	503-231-9990
Owner/Operator Telephone Ext:	Not reported
Owner/Operator Fax:	Not reported
Owner/Operator Email:	Not reported

Owner/Operator Indicator:	Owner
Owner/Operator Name:	IRWIN HODSON COMPANY THE
Legal Status:	Private
Date Became Current:	19920203
Date Ended Current:	Not reported
Owner/Operator Address:	2838 SE 9TH AVE
Owner/Operator City,State,Zip:	PORTLAND, OR 97202
Owner/Operator Telephone:	503-231-9990
Owner/Operator Telephone Ext:	Not reported
Owner/Operator Fax:	Not reported
Owner/Operator Email:	Not reported

Owner/Operator Indicator:	Operator
Owner/Operator Name:	IRWIN HODSON COMPANY THE
Legal Status:	Private
Date Became Current:	Not reported
Date Ended Current:	Not reported
Owner/Operator Address:	2838 SE 9TH AVE
Owner/Operator City,State,Zip:	PORTLAND, OR 97202
Owner/Operator Telephone:	503-231-9990
Owner/Operator Telephone Ext:	Not reported
Owner/Operator Fax:	Not reported
Owner/Operator Email:	Not reported

IRWIN HODSON CO THE (Continued) **1000255551**

Owner/Operator Indicator: Owner
Owner/Operator Name: IRWIN HODSON COMPANY THE
Legal Status: Private
Date Became Current: 19950223
Date Ended Current: Not reported
Owner/Operator Address: 2838 SE 9TH AVE
Owner/Operator City,State,Zip: PORTLAND, OR 97202
Owner/Operator Telephone: 503-231-9990
Owner/Operator Telephone Ext: Not reported
Owner/Operator Fax: Not reported
Owner/Operator Email: Not reported

Owner/Operator Indicator: Owner
Owner/Operator Name: IRWIN HODSON COMPANY THE
Legal Status: Private
Date Became Current: 20041231
Date Ended Current: Not reported
Owner/Operator Address: 2838 SE 9TH AVE
Owner/Operator City,State,Zip: PORTLAND, OR 97202
Owner/Operator Telephone: 503-231-9990
Owner/Operator Telephone Ext: Not reported
Owner/Operator Fax: Not reported
Owner/Operator Email: Not reported

Owner/Operator Indicator: Operator
Owner/Operator Name: IRWIN HODSON COMPANY THE
Legal Status: Private
Date Became Current: 20041231
Date Ended Current: Not reported
Owner/Operator Address: 2838 SE 9TH AVE
Owner/Operator City,State,Zip: PORTLAND, OR 97202
Owner/Operator Telephone: 503-231-9990
Owner/Operator Telephone Ext: Not reported
Owner/Operator Fax: Not reported
Owner/Operator Email: Not reported

Owner/Operator Indicator: Operator
Owner/Operator Name: IRWIN HODSON COMPANY THE
Legal Status: Private
Date Became Current: 20051231
Date Ended Current: Not reported
Owner/Operator Address: 2838 SE 9TH AVE
Owner/Operator City,State,Zip: PORTLAND, OR 97202
Owner/Operator Telephone: 503-231-9990
Owner/Operator Telephone Ext: Not reported
Owner/Operator Fax: Not reported
Owner/Operator Email: Not reported

Owner/Operator Indicator: Operator
Owner/Operator Name: IRWIN HODSON COMPANY THE
Legal Status: Private
Date Became Current: 20091231
Date Ended Current: Not reported
Owner/Operator Address: 2838 SE 9TH AVE
Owner/Operator City,State,Zip: PORTLAND, OR 97202
Owner/Operator Telephone: 503-231-9990
Owner/Operator Telephone Ext: Not reported

IRWIN HODSON CO THE (Continued) **1000255551**

Owner/Operator Fax: Not reported
Owner/Operator Email: Not reported

Owner/Operator Indicator: Operator
Owner/Operator Name: IRWIN HODSON COMPANY THE
Legal Status: Private
Date Became Current: 20111231
Date Ended Current: Not reported
Owner/Operator Address: 2838 SE 9TH AVE
Owner/Operator City,State,Zip: PORTLAND, OR 97202
Owner/Operator Telephone: 503-231-9990
Owner/Operator Telephone Ext: Not reported
Owner/Operator Fax: Not reported
Owner/Operator Email: Not reported

Owner/Operator Indicator: Owner
Owner/Operator Name: IRWIN HODSON COMPANY THE
Legal Status: Private
Date Became Current: 19930407
Date Ended Current: Not reported
Owner/Operator Address: 2838 SE 9TH AVE
Owner/Operator City,State,Zip: PORTLAND, OR 97202
Owner/Operator Telephone: 503-231-9990
Owner/Operator Telephone Ext: Not reported
Owner/Operator Fax: Not reported
Owner/Operator Email: Not reported

Owner/Operator Indicator: Owner
Owner/Operator Name: IRWIN HODSON COMPANY THE
Legal Status: Private
Date Became Current: 20010201
Date Ended Current: Not reported
Owner/Operator Address: 2838 SE 9TH AVE
Owner/Operator City,State,Zip: PORTLAND, OR 97202
Owner/Operator Telephone: 503-231-9990
Owner/Operator Telephone Ext: Not reported
Owner/Operator Fax: Not reported
Owner/Operator Email: Not reported

Owner/Operator Indicator: Operator
Owner/Operator Name: IRWIN HODSON COMPANY THE
Legal Status: Private
Date Became Current: 20061231
Date Ended Current: Not reported
Owner/Operator Address: 2838 SE 9TH AVE
Owner/Operator City,State,Zip: PORTLAND, OR 97202
Owner/Operator Telephone: 503-231-9990
Owner/Operator Telephone Ext: Not reported
Owner/Operator Fax: Not reported
Owner/Operator Email: Not reported

Owner/Operator Indicator: Owner
Owner/Operator Name: IRWIN HODSON COMPANY THE
Legal Status: Private
Date Became Current: 20070108
Date Ended Current: Not reported
Owner/Operator Address: 2838 SE 9TH AVE

IRWIN HODSON CO THE (Continued) **1000255551**

Owner/Operator City,State,Zip: PORTLAND, OR 97202
Owner/Operator Telephone: 503-231-9990
Owner/Operator Telephone Ext: Not reported
Owner/Operator Fax: Not reported
Owner/Operator Email: Not reported

Owner/Operator Indicator: Operator
Owner/Operator Name: IRWIN HODSON COMPANY THE
Legal Status: Private
Date Became Current: Not reported
Date Ended Current: Not reported
Owner/Operator Address: 2838 SE 9TH AVE
Owner/Operator City,State,Zip: PORTLAND, OR 97202
Owner/Operator Telephone: 503-231-9990
Owner/Operator Telephone Ext: Not reported
Owner/Operator Fax: Not reported
Owner/Operator Email: Not reported

Owner/Operator Indicator: Owner
Owner/Operator Name: IRWIN HODSON COMPANY THE
Legal Status: Private
Date Became Current: 19960214
Date Ended Current: Not reported
Owner/Operator Address: 2838 SE 9TH AVE
Owner/Operator City,State,Zip: PORTLAND, OR 97202
Owner/Operator Telephone: 503-231-9990
Owner/Operator Telephone Ext: Not reported
Owner/Operator Fax: Not reported
Owner/Operator Email: Not reported

Owner/Operator Indicator: Owner
Owner/Operator Name: IRWIN HODSON COMPANY THE
Legal Status: Private
Date Became Current: 20031231
Date Ended Current: Not reported
Owner/Operator Address: 2838 SE 9TH AVE
Owner/Operator City,State,Zip: PORTLAND, OR 97202
Owner/Operator Telephone: 503-231-9990
Owner/Operator Telephone Ext: Not reported
Owner/Operator Fax: Not reported
Owner/Operator Email: Not reported

Historic Generators:
Receive Date: 19920203
Handler Name: IRWIN HODSON CO THE
Federal Waste Generator Description: Small Quantity Generator
State District Owner: Not reported
Large Quantity Handler of Universal Waste: Yes
Recognized Trader Importer: No
Recognized Trader Exporter: No
Spent Lead Acid Battery Importer: No
Spent Lead Acid Battery Exporter: No
Current Record: No
Non Storage Recycler Activity: Not reported
Electronic Manifest Broker: Not reported

Receive Date: 19930407

IRWIN HODSON CO THE (Continued) **1000255551**

Handler Name: IRWIN HODSON CO THE
Federal Waste Generator Description: Small Quantity Generator
State District Owner: Not reported
Large Quantity Handler of Universal Waste: Yes
Recognized Trader Importer: No
Recognized Trader Exporter: No
Spent Lead Acid Battery Importer: No
Spent Lead Acid Battery Exporter: No
Current Record: No
Non Storage Recycler Activity: Not reported
Electronic Manifest Broker: Not reported

Receive Date: 19940218
Handler Name: IRWIN HODSON CO THE
Federal Waste Generator Description: Small Quantity Generator
State District Owner: Not reported
Large Quantity Handler of Universal Waste: Yes
Recognized Trader Importer: No
Recognized Trader Exporter: No
Spent Lead Acid Battery Importer: No
Spent Lead Acid Battery Exporter: No
Current Record: No
Non Storage Recycler Activity: Not reported
Electronic Manifest Broker: Not reported

Receive Date: 19950223
Handler Name: IRWIN HODSON CO THE
Federal Waste Generator Description: Small Quantity Generator
State District Owner: Not reported
Large Quantity Handler of Universal Waste: No
Recognized Trader Importer: No
Recognized Trader Exporter: No
Spent Lead Acid Battery Importer: No
Spent Lead Acid Battery Exporter: No
Current Record: No
Non Storage Recycler Activity: Not reported
Electronic Manifest Broker: Not reported

Receive Date: 19960214
Handler Name: IRWIN HODSON CO THE
Federal Waste Generator Description: Small Quantity Generator
State District Owner: Not reported
Large Quantity Handler of Universal Waste: No
Recognized Trader Importer: No
Recognized Trader Exporter: No
Spent Lead Acid Battery Importer: No
Spent Lead Acid Battery Exporter: No
Current Record: No
Non Storage Recycler Activity: Not reported
Electronic Manifest Broker: Not reported

Receive Date: 19970123
Handler Name: IRWIN HODSON CO THE
Federal Waste Generator Description: Small Quantity Generator
State District Owner: Not reported
Large Quantity Handler of Universal Waste: No
Recognized Trader Importer: No

IRWIN HODSON CO THE (Continued) **1000255551**

Recognized Trader Exporter:	No
Spent Lead Acid Battery Importer:	No
Spent Lead Acid Battery Exporter:	No
Current Record:	No
Non Storage Recycler Activity:	Not reported
Electronic Manifest Broker:	Not reported

Receive Date:	19980209
Handler Name:	IRWIN HODSON CO THE
Federal Waste Generator Description:	Small Quantity Generator
State District Owner:	Not reported
Large Quantity Handler of Universal Waste:	No
Recognized Trader Importer:	No
Recognized Trader Exporter:	No
Spent Lead Acid Battery Importer:	No
Spent Lead Acid Battery Exporter:	No
Current Record:	No
Non Storage Recycler Activity:	Not reported
Electronic Manifest Broker:	Not reported

Receive Date:	19990128
Handler Name:	IRWIN HODSON CO THE
Federal Waste Generator Description:	Small Quantity Generator
State District Owner:	Not reported
Large Quantity Handler of Universal Waste:	No
Recognized Trader Importer:	No
Recognized Trader Exporter:	No
Spent Lead Acid Battery Importer:	No
Spent Lead Acid Battery Exporter:	No
Current Record:	No
Non Storage Recycler Activity:	Not reported
Electronic Manifest Broker:	Not reported

Receive Date:	20000224
Handler Name:	IRWIN HODSON CO THE
Federal Waste Generator Description:	Small Quantity Generator
State District Owner:	Not reported
Large Quantity Handler of Universal Waste:	No
Recognized Trader Importer:	No
Recognized Trader Exporter:	No
Spent Lead Acid Battery Importer:	No
Spent Lead Acid Battery Exporter:	No
Current Record:	No
Non Storage Recycler Activity:	Not reported
Electronic Manifest Broker:	Not reported

Receive Date:	20010201
Handler Name:	IRWIN HODSON CO THE
Federal Waste Generator Description:	Small Quantity Generator
State District Owner:	Not reported
Large Quantity Handler of Universal Waste:	No
Recognized Trader Importer:	No
Recognized Trader Exporter:	No
Spent Lead Acid Battery Importer:	No
Spent Lead Acid Battery Exporter:	No
Current Record:	No
Non Storage Recycler Activity:	Not reported

IRWIN HODSON CO THE (Continued) **1000255551**

Electronic Manifest Broker: Not reported

Receive Date: 20020221
Handler Name: IRWIN HODSON CO THE
Federal Waste Generator Description: Small Quantity Generator
State District Owner: Not reported
Large Quantity Handler of Universal Waste: No
Recognized Trader Importer: No
Recognized Trader Exporter: No
Spent Lead Acid Battery Importer: No
Spent Lead Acid Battery Exporter: No
Current Record: No
Non Storage Recycler Activity: Not reported
Electronic Manifest Broker: Not reported

Receive Date: 20030218
Handler Name: IRWIN HODSON CO THE
Federal Waste Generator Description: Small Quantity Generator
State District Owner: Not reported
Large Quantity Handler of Universal Waste: No
Recognized Trader Importer: No
Recognized Trader Exporter: No
Spent Lead Acid Battery Importer: No
Spent Lead Acid Battery Exporter: No
Current Record: No
Non Storage Recycler Activity: Not reported
Electronic Manifest Broker: Not reported

Receive Date: 20031231
Handler Name: IRWIN HODSON CO THE
Federal Waste Generator Description: Small Quantity Generator
State District Owner: Not reported
Large Quantity Handler of Universal Waste: Yes
Recognized Trader Importer: No
Recognized Trader Exporter: No
Spent Lead Acid Battery Importer: No
Spent Lead Acid Battery Exporter: No
Current Record: No
Non Storage Recycler Activity: Not reported
Electronic Manifest Broker: Not reported

Receive Date: 20041231
Handler Name: IRWIN HODSON CO THE
Federal Waste Generator Description: Small Quantity Generator
State District Owner: Not reported
Large Quantity Handler of Universal Waste: Yes
Recognized Trader Importer: No
Recognized Trader Exporter: No
Spent Lead Acid Battery Importer: No
Spent Lead Acid Battery Exporter: No
Current Record: No
Non Storage Recycler Activity: Not reported
Electronic Manifest Broker: Not reported

Receive Date: 20051231
Handler Name: IRWIN HODSON CO THE
Federal Waste Generator Description: Small Quantity Generator

IRWIN HODSON CO THE (Continued) **1000255551**

State District Owner: Not reported
Large Quantity Handler of Universal Waste: Yes
Recognized Trader Importer: No
Recognized Trader Exporter: No
Spent Lead Acid Battery Importer: No
Spent Lead Acid Battery Exporter: No
Current Record: No
Non Storage Recycler Activity: Not reported
Electronic Manifest Broker: Not reported

Receive Date: 20061231
Handler Name: IRWIN HODSON CO THE
Federal Waste Generator Description: Small Quantity Generator
State District Owner: Not reported
Large Quantity Handler of Universal Waste: No
Recognized Trader Importer: No
Recognized Trader Exporter: No
Spent Lead Acid Battery Importer: No
Spent Lead Acid Battery Exporter: No
Current Record: No
Non Storage Recycler Activity: Not reported
Electronic Manifest Broker: Not reported

Receive Date: 20070108
Handler Name: IRWIN HODSON CO THE
Federal Waste Generator Description: Small Quantity Generator
State District Owner: Not reported
Large Quantity Handler of Universal Waste: No
Recognized Trader Importer: No
Recognized Trader Exporter: No
Spent Lead Acid Battery Importer: No
Spent Lead Acid Battery Exporter: No
Current Record: No
Non Storage Recycler Activity: Not reported
Electronic Manifest Broker: Not reported

Receive Date: 20070221
Handler Name: IRWIN HODSON CO THE
Federal Waste Generator Description: Small Quantity Generator
State District Owner: Not reported
Large Quantity Handler of Universal Waste: No
Recognized Trader Importer: No
Recognized Trader Exporter: No
Spent Lead Acid Battery Importer: No
Spent Lead Acid Battery Exporter: No
Current Record: No
Non Storage Recycler Activity: Not reported
Electronic Manifest Broker: Not reported

Receive Date: 20071231
Handler Name: IRWIN HODSON CO THE
Federal Waste Generator Description: Small Quantity Generator
State District Owner: Not reported
Large Quantity Handler of Universal Waste: No
Recognized Trader Importer: No
Recognized Trader Exporter: No
Spent Lead Acid Battery Importer: No

IRWIN HODSON CO THE (Continued) **1000255551**

Spent Lead Acid Battery Exporter: No
Current Record: No
Non Storage Recycler Activity: Not reported
Electronic Manifest Broker: Not reported

Receive Date: 20081231
Handler Name: IRWIN HODSON CO THE
Federal Waste Generator Description: Small Quantity Generator
State District Owner: Not reported
Large Quantity Handler of Universal Waste: No
Recognized Trader Importer: No
Recognized Trader Exporter: No
Spent Lead Acid Battery Importer: No
Spent Lead Acid Battery Exporter: No
Current Record: No
Non Storage Recycler Activity: Not reported
Electronic Manifest Broker: Not reported

Receive Date: 20091231
Handler Name: IRWIN HODSON CO THE
Federal Waste Generator Description: Small Quantity Generator
State District Owner: Not reported
Large Quantity Handler of Universal Waste: No
Recognized Trader Importer: No
Recognized Trader Exporter: No
Spent Lead Acid Battery Importer: No
Spent Lead Acid Battery Exporter: No
Current Record: No
Non Storage Recycler Activity: Not reported
Electronic Manifest Broker: Not reported

Receive Date: 20101231
Handler Name: IRWIN HODSON CO THE
Federal Waste Generator Description: Small Quantity Generator
State District Owner: Not reported
Large Quantity Handler of Universal Waste: No
Recognized Trader Importer: No
Recognized Trader Exporter: No
Spent Lead Acid Battery Importer: No
Spent Lead Acid Battery Exporter: No
Current Record: No
Non Storage Recycler Activity: Not reported
Electronic Manifest Broker: Not reported

Receive Date: 20101231
Handler Name: IRWIN HODSON CO THE
Federal Waste Generator Description: Small Quantity Generator
State District Owner: Not reported
Large Quantity Handler of Universal Waste: No
Recognized Trader Importer: No
Recognized Trader Exporter: No
Spent Lead Acid Battery Importer: No
Spent Lead Acid Battery Exporter: No
Current Record: No
Non Storage Recycler Activity: Not reported
Electronic Manifest Broker: Not reported

IRWIN HODSON CO THE (Continued) **1000255551**

Receive Date: 20111231
Handler Name: IRWIN HODSON CO THE
Federal Waste Generator Description: Small Quantity Generator
State District Owner: Not reported
Large Quantity Handler of Universal Waste: No
Recognized Trader Importer: No
Recognized Trader Exporter: No
Spent Lead Acid Battery Importer: No
Spent Lead Acid Battery Exporter: No
Current Record: No
Non Storage Recycler Activity: Not reported
Electronic Manifest Broker: Not reported

Receive Date: 20120713
Handler Name: IRWIN HODSON CO THE
Federal Waste Generator Description: Very Small Quantity Generator (formerly Conditionally-Exempt Small Quantity Generator
State District Owner: Not reported
Large Quantity Handler of Universal Waste: No
Recognized Trader Importer: No
Recognized Trader Exporter: No
Spent Lead Acid Battery Importer: No
Spent Lead Acid Battery Exporter: No
Current Record: Yes
Non Storage Recycler Activity: Not reported
Electronic Manifest Broker: Not reported

List of NAICS Codes and Descriptions:
NAICS Code: 32311
NAICS Description: Printing

Has the Facility Received Notices of Violations:
Found Violation: No
Agency Which Determined Violation: Not reported
Violation Short Description: Not reported
Date Violation was Determined: Not reported
Actual Return to Compliance Date: Not reported
Return to Compliance Qualifier: Not reported
Violation Responsible Agency: Not reported
Scheduled Compliance Date: Not reported
Enforcement Identifier: Not reported
Date of Enforcement Action: Not reported
Enforcement Responsible Agency: Not reported
Enforcement Docket Number: Not reported
Enforcement Attorney: Not reported
Corrective Action Component: Not reported
Appeal Initiated Date: Not reported
Appeal Resolution Date: Not reported
Disposition Status Date: Not reported
Disposition Status: Not reported
Disposition Status Description: Not reported
Consent/Final Order Sequence Number:Not reported
Consent/Final Order Respondent Name: Not reported
Consent/Final Order Lead Agency: Not reported
Enforcement Type: Not reported
Enforcement Responsible Person: Not reported

IRWIN HODSON CO THE (Continued) **1000255551**

Enforcement Responsible Sub-Organization:	Not reported
SEP Sequence Number:	Not reported
SEP Expenditure Amount:	Not reported
SEP Scheduled Completion Date:	Not reported
SEP Actual Date:	Not reported
SEP Defaulted Date:	Not reported
SEP Type:	Not reported
SEP Type Description:	Not reported
Proposed Amount:	Not reported
Final Monetary Amount:	Not reported
Paid Amount:	Not reported
Final Count:	Not reported
Final Amount:	Not reported

Found Violation:	Yes
Agency Which Determined Violation:	State
Violation Short Description:	Generators - Pre-transport
Date Violation was Determined:	20090306
Actual Return to Compliance Date:	20090522
Return to Compliance Qualifier:	Documented
Violation Responsible Agency:	State
Scheduled Compliance Date:	20090430
Enforcement Identifier:	101
Date of Enforcement Action:	20090325
Enforcement Responsible Agency:	State
Enforcement Docket Number:	Not reported
Enforcement Attorney:	Not reported
Corrective Action Component:	No
Appeal Initiated Date:	Not reported
Appeal Resolution Date:	Not reported
Disposition Status Date:	Not reported
Disposition Status:	Not reported
Disposition Status Description:	Not reported
Consent/Final Order Sequence Number:	Not reported
Consent/Final Order Respondent Name:	Not reported
Consent/Final Order Lead Agency:	Not reported
Enforcement Type:	NOTICE OF NONCOMPLIANCE
Enforcement Responsible Person:	ORRXS
Enforcement Responsible Sub-Organization:	NWR
SEP Sequence Number:	Not reported
SEP Expenditure Amount:	Not reported
SEP Scheduled Completion Date:	Not reported
SEP Actual Date:	Not reported
SEP Defaulted Date:	Not reported
SEP Type:	Not reported
SEP Type Description:	Not reported
Proposed Amount:	Not reported
Final Monetary Amount:	Not reported
Paid Amount:	Not reported
Final Count:	Not reported
Final Amount:	Not reported

Found Violation:	Yes
Agency Which Determined Violation:	State
Violation Short Description:	Universal Waste - Small Quantity Handlers
Date Violation was Determined:	20090306
Actual Return to Compliance Date:	20090522

IRWIN HODSON CO THE (Continued) **1000255551**

Return to Compliance Qualifier:	Documented
Violation Responsible Agency:	State
Scheduled Compliance Date:	20090430
Enforcement Identifier:	101
Date of Enforcement Action:	20090325
Enforcement Responsible Agency:	State
Enforcement Docket Number:	Not reported
Enforcement Attorney:	Not reported
Corrective Action Component:	No
Appeal Initiated Date:	Not reported
Appeal Resolution Date:	Not reported
Disposition Status Date:	Not reported
Disposition Status:	Not reported
Disposition Status Description:	Not reported
Consent/Final Order Sequence Number:	Not reported
Consent/Final Order Respondent Name:	Not reported
Consent/Final Order Lead Agency:	Not reported
Enforcement Type:	NOTICE OF NONCOMPLIANCE
Enforcement Responsible Person:	ORRXS
Enforcement Responsible Sub-Organization:	NWR
SEP Sequence Number:	Not reported
SEP Expenditure Amount:	Not reported
SEP Scheduled Completion Date:	Not reported
SEP Actual Date:	Not reported
SEP Defaulted Date:	Not reported
SEP Type:	Not reported
SEP Type Description:	Not reported
Proposed Amount:	Not reported
Final Monetary Amount:	Not reported
Paid Amount:	Not reported
Final Count:	Not reported
Final Amount:	Not reported

Found Violation:	Yes
Agency Which Determined Violation:	State
Violation Short Description:	Generators - Pre-transport
Date Violation was Determined:	20060112
Actual Return to Compliance Date:	20060303
Return to Compliance Qualifier:	Documented
Violation Responsible Agency:	State
Scheduled Compliance Date:	20090430
Enforcement Identifier:	101
Date of Enforcement Action:	20090325
Enforcement Responsible Agency:	State
Enforcement Docket Number:	Not reported
Enforcement Attorney:	Not reported
Corrective Action Component:	No
Appeal Initiated Date:	Not reported
Appeal Resolution Date:	Not reported
Disposition Status Date:	Not reported
Disposition Status:	Not reported
Disposition Status Description:	Not reported
Consent/Final Order Sequence Number:	Not reported
Consent/Final Order Respondent Name:	Not reported
Consent/Final Order Lead Agency:	Not reported
Enforcement Type:	NOTICE OF NONCOMPLIANCE
Enforcement Responsible Person:	ORRXS

IRWIN HODSON CO THE (Continued) **1000255551**

Enforcement Responsible Sub-Organization: NWR
SEP Sequence Number: Not reported
SEP Expenditure Amount: Not reported
SEP Scheduled Completion Date: Not reported
SEP Actual Date: Not reported
SEP Defaulted Date: Not reported
SEP Type: Not reported
SEP Type Description: Not reported
Proposed Amount: Not reported
Final Monetary Amount: Not reported
Paid Amount: Not reported
Final Count: Not reported
Final Amount: Not reported

Found Violation: Yes
Agency Which Determined Violation: State
Violation Short Description: Generators - Pre-transport
Date Violation was Determined: 20090306
Actual Return to Compliance Date: 20090522
Return to Compliance Qualifier: Documented
Violation Responsible Agency: State
Scheduled Compliance Date: 20090430
Enforcement Identifier: 101
Date of Enforcement Action: 20090325
Enforcement Responsible Agency: State
Enforcement Docket Number: Not reported
Enforcement Attorney: Not reported
Corrective Action Component: No
Appeal Initiated Date: Not reported
Appeal Resolution Date: Not reported
Disposition Status Date: Not reported
Disposition Status: Not reported
Disposition Status Description: Not reported
Consent/Final Order Sequence Number: Not reported
Consent/Final Order Respondent Name: Not reported
Consent/Final Order Lead Agency: Not reported
Enforcement Type: NOTICE OF NONCOMPLIANCE
Enforcement Responsible Person: ORRXS
Enforcement Responsible Sub-Organization: NWR
SEP Sequence Number: Not reported
SEP Expenditure Amount: Not reported
SEP Scheduled Completion Date: Not reported
SEP Actual Date: Not reported
SEP Defaulted Date: Not reported
SEP Type: Not reported
SEP Type Description: Not reported
Proposed Amount: Not reported
Final Monetary Amount: Not reported
Paid Amount: Not reported
Final Count: Not reported
Final Amount: Not reported

Found Violation: Yes
Agency Which Determined Violation: State
Violation Short Description: Universal Waste - Small Quantity Handlers
Date Violation was Determined: 20090306
Actual Return to Compliance Date: 20090522

IRWIN HODSON CO THE (Continued) **1000255551**

Return to Compliance Qualifier:	Documented
Violation Responsible Agency:	State
Scheduled Compliance Date:	20090430
Enforcement Identifier:	101
Date of Enforcement Action:	20090325
Enforcement Responsible Agency:	State
Enforcement Docket Number:	Not reported
Enforcement Attorney:	Not reported
Corrective Action Component:	No
Appeal Initiated Date:	Not reported
Appeal Resolution Date:	Not reported
Disposition Status Date:	Not reported
Disposition Status:	Not reported
Disposition Status Description:	Not reported
Consent/Final Order Sequence Number:	Not reported
Consent/Final Order Respondent Name:	Not reported
Consent/Final Order Lead Agency:	Not reported
Enforcement Type:	NOTICE OF NONCOMPLIANCE
Enforcement Responsible Person:	ORRXS
Enforcement Responsible Sub-Organization:	NWR
SEP Sequence Number:	Not reported
SEP Expenditure Amount:	Not reported
SEP Scheduled Completion Date:	Not reported
SEP Actual Date:	Not reported
SEP Defaulted Date:	Not reported
SEP Type:	Not reported
SEP Type Description:	Not reported
Proposed Amount:	Not reported
Final Monetary Amount:	Not reported
Paid Amount:	Not reported
Final Count:	Not reported
Final Amount:	Not reported

Found Violation:	Yes
Agency Which Determined Violation:	State
Violation Short Description:	Generators - Pre-transport
Date Violation was Determined:	20090306
Actual Return to Compliance Date:	20090522
Return to Compliance Qualifier:	Documented
Violation Responsible Agency:	State
Scheduled Compliance Date:	20090430
Enforcement Identifier:	101
Date of Enforcement Action:	20090325
Enforcement Responsible Agency:	State
Enforcement Docket Number:	Not reported
Enforcement Attorney:	Not reported
Corrective Action Component:	No
Appeal Initiated Date:	Not reported
Appeal Resolution Date:	Not reported
Disposition Status Date:	Not reported
Disposition Status:	Not reported
Disposition Status Description:	Not reported
Consent/Final Order Sequence Number:	Not reported
Consent/Final Order Respondent Name:	Not reported
Consent/Final Order Lead Agency:	Not reported
Enforcement Type:	NOTICE OF NONCOMPLIANCE
Enforcement Responsible Person:	ORRXS

IRWIN HODSON CO THE (Continued) **1000255551**

Enforcement Responsible Sub-Organization:	NWR
SEP Sequence Number:	Not reported
SEP Expenditure Amount:	Not reported
SEP Scheduled Completion Date:	Not reported
SEP Actual Date:	Not reported
SEP Defaulted Date:	Not reported
SEP Type:	Not reported
SEP Type Description:	Not reported
Proposed Amount:	Not reported
Final Monetary Amount:	Not reported
Paid Amount:	Not reported
Final Count:	Not reported
Final Amount:	Not reported

Found Violation:	Yes
Agency Which Determined Violation:	State
Violation Short Description:	Generators - Pre-transport
Date Violation was Determined:	20060112
Actual Return to Compliance Date:	20060303
Return to Compliance Qualifier:	Documented
Violation Responsible Agency:	State
Scheduled Compliance Date:	20060228
Enforcement Identifier:	101
Date of Enforcement Action:	20060126
Enforcement Responsible Agency:	State
Enforcement Docket Number:	Not reported
Enforcement Attorney:	Not reported
Corrective Action Component:	No
Appeal Initiated Date:	Not reported
Appeal Resolution Date:	Not reported
Disposition Status Date:	Not reported
Disposition Status:	Not reported
Disposition Status Description:	Not reported
Consent/Final Order Sequence Number:	Not reported
Consent/Final Order Respondent Name:	Not reported
Consent/Final Order Lead Agency:	Not reported
Enforcement Type:	NOTICE OF NONCOMPLIANCE
Enforcement Responsible Person:	ORRXS
Enforcement Responsible Sub-Organization:	NWR
SEP Sequence Number:	Not reported
SEP Expenditure Amount:	Not reported
SEP Scheduled Completion Date:	Not reported
SEP Actual Date:	Not reported
SEP Defaulted Date:	Not reported
SEP Type:	Not reported
SEP Type Description:	Not reported
Proposed Amount:	Not reported
Final Monetary Amount:	Not reported
Paid Amount:	Not reported
Final Count:	Not reported
Final Amount:	Not reported

Found Violation:	Yes
Agency Which Determined Violation:	State
Violation Short Description:	Generators - Pre-transport
Date Violation was Determined:	20060112
Actual Return to Compliance Date:	20060303

IRWIN HODSON CO THE (Continued) **1000255551**

Return to Compliance Qualifier:	Documented
Violation Responsible Agency:	State
Scheduled Compliance Date:	20090430
Enforcement Identifier:	101
Date of Enforcement Action:	20090325
Enforcement Responsible Agency:	State
Enforcement Docket Number:	Not reported
Enforcement Attorney:	Not reported
Corrective Action Component:	No
Appeal Initiated Date:	Not reported
Appeal Resolution Date:	Not reported
Disposition Status Date:	Not reported
Disposition Status:	Not reported
Disposition Status Description:	Not reported
Consent/Final Order Sequence Number:	Not reported
Consent/Final Order Respondent Name:	Not reported
Consent/Final Order Lead Agency:	Not reported
Enforcement Type:	NOTICE OF NONCOMPLIANCE
Enforcement Responsible Person:	ORRXS
Enforcement Responsible Sub-Organization:	NWR
SEP Sequence Number:	Not reported
SEP Expenditure Amount:	Not reported
SEP Scheduled Completion Date:	Not reported
SEP Actual Date:	Not reported
SEP Defaulted Date:	Not reported
SEP Type:	Not reported
SEP Type Description:	Not reported
Proposed Amount:	Not reported
Final Monetary Amount:	Not reported
Paid Amount:	Not reported
Final Count:	Not reported
Final Amount:	Not reported

Found Violation:	Yes
Agency Which Determined Violation:	State
Violation Short Description:	Generators - Pre-transport
Date Violation was Determined:	20060112
Actual Return to Compliance Date:	20060303
Return to Compliance Qualifier:	Documented
Violation Responsible Agency:	State
Scheduled Compliance Date:	20060228
Enforcement Identifier:	101
Date of Enforcement Action:	20060126
Enforcement Responsible Agency:	State
Enforcement Docket Number:	Not reported
Enforcement Attorney:	Not reported
Corrective Action Component:	No
Appeal Initiated Date:	Not reported
Appeal Resolution Date:	Not reported
Disposition Status Date:	Not reported
Disposition Status:	Not reported
Disposition Status Description:	Not reported
Consent/Final Order Sequence Number:	Not reported
Consent/Final Order Respondent Name:	Not reported
Consent/Final Order Lead Agency:	Not reported
Enforcement Type:	NOTICE OF NONCOMPLIANCE
Enforcement Responsible Person:	ORRXS

IRWIN HODSON CO THE (Continued) **1000255551**

Enforcement Responsible Sub-Organization: NWR
SEP Sequence Number: Not reported
SEP Expenditure Amount: Not reported
SEP Scheduled Completion Date: Not reported
SEP Actual Date: Not reported
SEP Defaulted Date: Not reported
SEP Type: Not reported
SEP Type Description: Not reported
Proposed Amount: Not reported
Final Monetary Amount: Not reported
Paid Amount: Not reported
Final Count: Not reported
Final Amount: Not reported

Found Violation: Yes
Agency Which Determined Violation: State
Violation Short Description: Generators - Pre-transport
Date Violation was Determined: 20060112
Actual Return to Compliance Date: 20060303
Return to Compliance Qualifier: Documented
Violation Responsible Agency: State
Scheduled Compliance Date: 20060228
Enforcement Identifier: 101
Date of Enforcement Action: 20060126
Enforcement Responsible Agency: State
Enforcement Docket Number: Not reported
Enforcement Attorney: Not reported
Corrective Action Component: No
Appeal Initiated Date: Not reported
Appeal Resolution Date: Not reported
Disposition Status Date: Not reported
Disposition Status: Not reported
Disposition Status Description: Not reported
Consent/Final Order Sequence Number: Not reported
Consent/Final Order Respondent Name: Not reported
Consent/Final Order Lead Agency: Not reported
Enforcement Type: NOTICE OF NONCOMPLIANCE
Enforcement Responsible Person: ORRXS
Enforcement Responsible Sub-Organization: NWR
SEP Sequence Number: Not reported
SEP Expenditure Amount: Not reported
SEP Scheduled Completion Date: Not reported
SEP Actual Date: Not reported
SEP Defaulted Date: Not reported
SEP Type: Not reported
SEP Type Description: Not reported
Proposed Amount: Not reported
Final Monetary Amount: Not reported
Paid Amount: Not reported
Final Count: Not reported
Final Amount: Not reported

Found Violation: Yes
Agency Which Determined Violation: State
Violation Short Description: Universal Waste - Large Quantity Handlers
Date Violation was Determined: 20060112
Actual Return to Compliance Date: 20060303

IRWIN HODSON CO THE (Continued) **1000255551**

Return to Compliance Qualifier:	Documented
Violation Responsible Agency:	State
Scheduled Compliance Date:	20060228
Enforcement Identifier:	101
Date of Enforcement Action:	20060126
Enforcement Responsible Agency:	State
Enforcement Docket Number:	Not reported
Enforcement Attorney:	Not reported
Corrective Action Component:	No
Appeal Initiated Date:	Not reported
Appeal Resolution Date:	Not reported
Disposition Status Date:	Not reported
Disposition Status:	Not reported
Disposition Status Description:	Not reported
Consent/Final Order Sequence Number:	Not reported
Consent/Final Order Respondent Name:	Not reported
Consent/Final Order Lead Agency:	Not reported
Enforcement Type:	NOTICE OF NONCOMPLIANCE
Enforcement Responsible Person:	ORRXS
Enforcement Responsible Sub-Organization:	NWR
SEP Sequence Number:	Not reported
SEP Expenditure Amount:	Not reported
SEP Scheduled Completion Date:	Not reported
SEP Actual Date:	Not reported
SEP Defaulted Date:	Not reported
SEP Type:	Not reported
SEP Type Description:	Not reported
Proposed Amount:	Not reported
Final Monetary Amount:	Not reported
Paid Amount:	Not reported
Final Count:	Not reported
Final Amount:	Not reported

Found Violation:	No
Agency Which Determined Violation:	Not reported
Violation Short Description:	Not reported
Date Violation was Determined:	Not reported
Actual Return to Compliance Date:	Not reported
Return to Compliance Qualifier:	Not reported
Violation Responsible Agency:	Not reported
Scheduled Compliance Date:	Not reported
Enforcement Identifier:	Not reported
Date of Enforcement Action:	Not reported
Enforcement Responsible Agency:	Not reported
Enforcement Docket Number:	Not reported
Enforcement Attorney:	Not reported
Corrective Action Component:	Not reported
Appeal Initiated Date:	Not reported
Appeal Resolution Date:	Not reported
Disposition Status Date:	Not reported
Disposition Status:	Not reported
Disposition Status Description:	Not reported
Consent/Final Order Sequence Number:	Not reported
Consent/Final Order Respondent Name:	Not reported
Consent/Final Order Lead Agency:	Not reported
Enforcement Type:	Not reported
Enforcement Responsible Person:	Not reported

IRWIN HODSON CO THE (Continued) **1000255551**

Enforcement Responsible Sub-Organization: Not reported
SEP Sequence Number: Not reported
SEP Expenditure Amount: Not reported
SEP Scheduled Completion Date: Not reported
SEP Actual Date: Not reported
SEP Defaulted Date: Not reported
SEP Type: Not reported
SEP Type Description: Not reported
Proposed Amount: Not reported
Final Monetary Amount: Not reported
Paid Amount: Not reported
Final Count: Not reported
Final Amount: Not reported

Found Violation: Yes
Agency Which Determined Violation: State
Violation Short Description: TSD - Contingency Plan and Emergency Procedures
Date Violation was Determined: 19960812
Actual Return to Compliance Date: 19960914
Return to Compliance Qualifier: Observed
Violation Responsible Agency: State
Scheduled Compliance Date: 19961001
Enforcement Identifier: 000
Date of Enforcement Action: 19960814
Enforcement Responsible Agency: State
Enforcement Docket Number: Not reported
Enforcement Attorney: OR
Corrective Action Component: No
Appeal Initiated Date: Not reported
Appeal Resolution Date: Not reported
Disposition Status Date: Not reported
Disposition Status: Not reported
Disposition Status Description: Not reported
Consent/Final Order Sequence Number: Not reported
Consent/Final Order Respondent Name: Not reported
Consent/Final Order Lead Agency: Not reported
Enforcement Type: NOTICE OF NONCOMPLIANCE
Enforcement Responsible Person: ORREP
Enforcement Responsible Sub-Organization: NWR
SEP Sequence Number: Not reported
SEP Expenditure Amount: Not reported
SEP Scheduled Completion Date: Not reported
SEP Actual Date: Not reported
SEP Defaulted Date: Not reported
SEP Type: Not reported
SEP Type Description: Not reported
Proposed Amount: Not reported
Final Monetary Amount: Not reported
Paid Amount: Not reported
Final Count: Not reported
Final Amount: Not reported

Found Violation: Yes
Agency Which Determined Violation: State
Violation Short Description: TSD - Preparedness and Prevention
Date Violation was Determined: 19960812
Actual Return to Compliance Date: 19960914

IRWIN HODSON CO THE (Continued) **1000255551**

Return to Compliance Qualifier:	Observed
Violation Responsible Agency:	State
Scheduled Compliance Date:	19961001
Enforcement Identifier:	000
Date of Enforcement Action:	19960814
Enforcement Responsible Agency:	State
Enforcement Docket Number:	Not reported
Enforcement Attorney:	OR
Corrective Action Component:	No
Appeal Initiated Date:	Not reported
Appeal Resolution Date:	Not reported
Disposition Status Date:	Not reported
Disposition Status:	Not reported
Disposition Status Description:	Not reported
Consent/Final Order Sequence Number:	Not reported
Consent/Final Order Respondent Name:	Not reported
Consent/Final Order Lead Agency:	Not reported
Enforcement Type:	NOTICE OF NONCOMPLIANCE
Enforcement Responsible Person:	ORREP
Enforcement Responsible Sub-Organization:	NWR
SEP Sequence Number:	Not reported
SEP Expenditure Amount:	Not reported
SEP Scheduled Completion Date:	Not reported
SEP Actual Date:	Not reported
SEP Defaulted Date:	Not reported
SEP Type:	Not reported
SEP Type Description:	Not reported
Proposed Amount:	Not reported
Final Monetary Amount:	Not reported
Paid Amount:	Not reported
Final Count:	Not reported
Final Amount:	Not reported

Found Violation:	Yes
Agency Which Determined Violation:	State
Violation Short Description:	Generators - General
Date Violation was Determined:	19960812
Actual Return to Compliance Date:	19960914
Return to Compliance Qualifier:	Observed
Violation Responsible Agency:	State
Scheduled Compliance Date:	19961001
Enforcement Identifier:	000
Date of Enforcement Action:	19960814
Enforcement Responsible Agency:	State
Enforcement Docket Number:	Not reported
Enforcement Attorney:	OR
Corrective Action Component:	No
Appeal Initiated Date:	Not reported
Appeal Resolution Date:	Not reported
Disposition Status Date:	Not reported
Disposition Status:	Not reported
Disposition Status Description:	Not reported
Consent/Final Order Sequence Number:	Not reported
Consent/Final Order Respondent Name:	Not reported
Consent/Final Order Lead Agency:	Not reported
Enforcement Type:	NOTICE OF NONCOMPLIANCE
Enforcement Responsible Person:	ORREP

IRWIN HODSON CO THE (Continued) **1000255551**

Enforcement Responsible Sub-Organization:	NWR
SEP Sequence Number:	Not reported
SEP Expenditure Amount:	Not reported
SEP Scheduled Completion Date:	Not reported
SEP Actual Date:	Not reported
SEP Defaulted Date:	Not reported
SEP Type:	Not reported
SEP Type Description:	Not reported
Proposed Amount:	Not reported
Final Monetary Amount:	Not reported
Paid Amount:	Not reported
Final Count:	Not reported
Final Amount:	Not reported

Found Violation:	Yes
Agency Which Determined Violation:	State
Violation Short Description:	Generators - Manifest
Date Violation was Determined:	19960812
Actual Return to Compliance Date:	19960914
Return to Compliance Qualifier:	Observed
Violation Responsible Agency:	State
Scheduled Compliance Date:	19961001
Enforcement Identifier:	000
Date of Enforcement Action:	19960814
Enforcement Responsible Agency:	State
Enforcement Docket Number:	Not reported
Enforcement Attorney:	OR
Corrective Action Component:	No
Appeal Initiated Date:	Not reported
Appeal Resolution Date:	Not reported
Disposition Status Date:	Not reported
Disposition Status:	Not reported
Disposition Status Description:	Not reported
Consent/Final Order Sequence Number:	Not reported
Consent/Final Order Respondent Name:	Not reported
Consent/Final Order Lead Agency:	Not reported
Enforcement Type:	NOTICE OF NONCOMPLIANCE
Enforcement Responsible Person:	ORREP
Enforcement Responsible Sub-Organization:	NWR
SEP Sequence Number:	Not reported
SEP Expenditure Amount:	Not reported
SEP Scheduled Completion Date:	Not reported
SEP Actual Date:	Not reported
SEP Defaulted Date:	Not reported
SEP Type:	Not reported
SEP Type Description:	Not reported
Proposed Amount:	Not reported
Final Monetary Amount:	Not reported
Paid Amount:	Not reported
Final Count:	Not reported
Final Amount:	Not reported

Evaluation Action Summary:

Evaluation Date:	20130828
Evaluation Responsible Agency:	State
Found Violation:	No
Evaluation Type Description:	COMPLIANCE EVALUATION INSPECTION

IRWIN HODSON CO THE (Continued) **1000255551**

Evaluation Responsible Person Identifier:	ORJTC
Evaluation Responsible Sub-Organization:	NWR
Actual Return to Compliance Date:	Not reported
Scheduled Compliance Date:	Not reported
Date of Request:	Not reported
Date Response Received:	Not reported
Request Agency:	Not reported
Former Citation:	Not reported

Evaluation Date:	20090306
Evaluation Responsible Agency:	State
Found Violation:	Yes
Evaluation Type Description:	COMPLIANCE EVALUATION INSPECTION
Evaluation Responsible Person Identifier:	ORRXS
Evaluation Responsible Sub-Organization:	NWR
Actual Return to Compliance Date:	20090522
Scheduled Compliance Date:	20090430
Date of Request:	Not reported
Date Response Received:	Not reported
Request Agency:	Not reported
Former Citation:	Not reported

Evaluation Date:	20090306
Evaluation Responsible Agency:	State
Found Violation:	Yes
Evaluation Type Description:	COMPLIANCE EVALUATION INSPECTION
Evaluation Responsible Person Identifier:	ORRXS
Evaluation Responsible Sub-Organization:	NWR
Actual Return to Compliance Date:	20090522
Scheduled Compliance Date:	20090430
Date of Request:	Not reported
Date Response Received:	Not reported
Request Agency:	Not reported
Former Citation:	Not reported

Evaluation Date:	20090306
Evaluation Responsible Agency:	State
Found Violation:	Yes
Evaluation Type Description:	COMPLIANCE EVALUATION INSPECTION
Evaluation Responsible Person Identifier:	ORRXS
Evaluation Responsible Sub-Organization:	NWR
Actual Return to Compliance Date:	20060303
Scheduled Compliance Date:	20090430
Date of Request:	Not reported
Date Response Received:	Not reported
Request Agency:	Not reported
Former Citation:	Not reported

Evaluation Date:	20090306
Evaluation Responsible Agency:	State
Found Violation:	Yes
Evaluation Type Description:	COMPLIANCE EVALUATION INSPECTION
Evaluation Responsible Person Identifier:	ORRXS
Evaluation Responsible Sub-Organization:	NWR
Actual Return to Compliance Date:	20090522
Scheduled Compliance Date:	20090430
Date of Request:	Not reported

IRWIN HODSON CO THE (Continued) **1000255551**

Date Response Received:	Not reported
Request Agency:	Not reported
Former Citation:	Not reported
Evaluation Date:	20090306
Evaluation Responsible Agency:	State
Found Violation:	Yes
Evaluation Type Description:	COMPLIANCE EVALUATION INSPECTION
Evaluation Responsible Person Identifier:	ORRXS
Evaluation Responsible Sub-Organization:	NWR
Actual Return to Compliance Date:	20090522
Scheduled Compliance Date:	20090430
Date of Request:	Not reported
Date Response Received:	Not reported
Request Agency:	Not reported
Former Citation:	Not reported
Evaluation Date:	20090306
Evaluation Responsible Agency:	State
Found Violation:	Yes
Evaluation Type Description:	COMPLIANCE EVALUATION INSPECTION
Evaluation Responsible Person Identifier:	ORRXS
Evaluation Responsible Sub-Organization:	NWR
Actual Return to Compliance Date:	20090522
Scheduled Compliance Date:	20090430
Date of Request:	Not reported
Date Response Received:	Not reported
Request Agency:	Not reported
Former Citation:	Not reported
Evaluation Date:	20090306
Evaluation Responsible Agency:	State
Found Violation:	Yes
Evaluation Type Description:	COMPLIANCE EVALUATION INSPECTION
Evaluation Responsible Person Identifier:	ORRXS
Evaluation Responsible Sub-Organization:	NWR
Actual Return to Compliance Date:	20060303
Scheduled Compliance Date:	20060228
Date of Request:	Not reported
Date Response Received:	Not reported
Request Agency:	Not reported
Former Citation:	Not reported
Evaluation Date:	20060112
Evaluation Responsible Agency:	State
Found Violation:	Yes
Evaluation Type Description:	COMPLIANCE EVALUATION INSPECTION
Evaluation Responsible Person Identifier:	ORRXS
Evaluation Responsible Sub-Organization:	NWR
Actual Return to Compliance Date:	20060303
Scheduled Compliance Date:	20090430
Date of Request:	Not reported
Date Response Received:	Not reported
Request Agency:	Not reported
Former Citation:	Not reported
Evaluation Date:	20060112

IRWIN HODSON CO THE (Continued) **1000255551**

Evaluation Responsible Agency:	State
Found Violation:	Yes
Evaluation Type Description:	COMPLIANCE EVALUATION INSPECTION
Evaluation Responsible Person Identifier:	ORRXS
Evaluation Responsible Sub-Organization:	NWR
Actual Return to Compliance Date:	20060303
Scheduled Compliance Date:	20060228
Date of Request:	Not reported
Date Response Received:	Not reported
Request Agency:	Not reported
Former Citation:	Not reported

Evaluation Date:	20060112
Evaluation Responsible Agency:	State
Found Violation:	Yes
Evaluation Type Description:	COMPLIANCE EVALUATION INSPECTION
Evaluation Responsible Person Identifier:	ORRXS
Evaluation Responsible Sub-Organization:	NWR
Actual Return to Compliance Date:	20060303
Scheduled Compliance Date:	20060228
Date of Request:	Not reported
Date Response Received:	Not reported
Request Agency:	Not reported
Former Citation:	Not reported

Evaluation Date:	20060112
Evaluation Responsible Agency:	State
Found Violation:	Yes
Evaluation Type Description:	COMPLIANCE EVALUATION INSPECTION
Evaluation Responsible Person Identifier:	ORRXS
Evaluation Responsible Sub-Organization:	NWR
Actual Return to Compliance Date:	20060303
Scheduled Compliance Date:	20060228
Date of Request:	Not reported
Date Response Received:	Not reported
Request Agency:	Not reported
Former Citation:	Not reported

Evaluation Date:	20010227
Evaluation Responsible Agency:	State
Found Violation:	No
Evaluation Type Description:	COMPLIANCE EVALUATION INSPECTION
Evaluation Responsible Person Identifier:	ORD2R
Evaluation Responsible Sub-Organization:	Not reported
Actual Return to Compliance Date:	Not reported
Scheduled Compliance Date:	Not reported
Date of Request:	Not reported
Date Response Received:	Not reported
Request Agency:	Not reported
Former Citation:	Not reported

Evaluation Date:	19960812
Evaluation Responsible Agency:	State
Found Violation:	Yes
Evaluation Type Description:	COMPLIANCE EVALUATION INSPECTION
Evaluation Responsible Person Identifier:	ORREP
Evaluation Responsible Sub-Organization:	NWR

IRWIN HODSON CO THE (Continued) **1000255551**

Actual Return to Compliance Date:	19960914
Scheduled Compliance Date:	19961001
Date of Request:	Not reported
Date Response Received:	Not reported
Request Agency:	Not reported
Former Citation:	Not reported
Evaluation Date:	19960812
Evaluation Responsible Agency:	State
Found Violation:	Yes
Evaluation Type Description:	COMPLIANCE EVALUATION INSPECTION
Evaluation Responsible Person Identifier:	ORREP
Evaluation Responsible Sub-Organization:	NWR
Actual Return to Compliance Date:	19960914
Scheduled Compliance Date:	19961001
Date of Request:	Not reported
Date Response Received:	Not reported
Request Agency:	Not reported
Former Citation:	Not reported
Evaluation Date:	19960812
Evaluation Responsible Agency:	State
Found Violation:	Yes
Evaluation Type Description:	COMPLIANCE EVALUATION INSPECTION
Evaluation Responsible Person Identifier:	ORREP
Evaluation Responsible Sub-Organization:	NWR
Actual Return to Compliance Date:	19960914
Scheduled Compliance Date:	19961001
Date of Request:	Not reported
Date Response Received:	Not reported
Request Agency:	Not reported
Former Citation:	Not reported
Evaluation Date:	19960812
Evaluation Responsible Agency:	State
Found Violation:	Yes
Evaluation Type Description:	COMPLIANCE EVALUATION INSPECTION
Evaluation Responsible Person Identifier:	ORREP
Evaluation Responsible Sub-Organization:	NWR
Actual Return to Compliance Date:	19960914
Scheduled Compliance Date:	19961001
Date of Request:	Not reported
Date Response Received:	Not reported
Request Agency:	Not reported
Former Citation:	Not reported

FINDS:
Registry ID: 110004778303

IRWIN HODSON CO THE (Continued) **1000255551**

Click Here for FRS Facility Detail Report:

Environmental Interest/Information System:

The Oregon Department of Environmental Quality (DEQ) is a regulatory agency tasked with protecting the quality of Oregon's environment. DEQ uses a combination of technical assistance, inspections, and permitting to help public and private facilities and citizens understand and comply with state and federal environmental regulations.
The Resource Conservation and Recovery Act Information System (RCRAInfo) is EPA's comprehensive information system in support of the Resource Conservation and Recovery Act (RCRA) of 1976 and the Hazardous and Solid Waste Amendments (HSWA) of 1984. It tracks many types of information about generators, transporters, treaters, storers, and disposers of hazardous waste.

Click this hyperlink while viewing on your computer to access additional FINDS: detail in the EDR Site Report.

ECHO:

Envid:	1000255551
Registry ID:	110004778303

DFR URL:

Name:	IRWIN HODSON CO THE
Address:	2838 Se 9th Ave
City,State,Zip:	PORTLAND, OR 97202

E MANIFEST:

Manifest Tracking Number:	011678175JJK
Last Updated Date:	20200410
Shipped Date:	20180706
Received Date:	20180712
Manifest Status:	Corrected
Submission Type:	DataImage5Copy
Origin Type:	Web
Generator EPA ID:	40CFRPART761
Generator Name:	Irwin Hodson
Generator Location Street Number:	2838
Generator Location Street 1:	2838 SE 9TH AVE
Generator Location Street 2:	Not reported
Generator Location City:	PORTLAND
Generator Location State:	OR
Generator Location Zip:	97202
Generator Mail Street Number:	2838
Generator Mail Street 1:	SE 9TH AVE
Generator Mail Street 2:	Not reported
Generator Mail City:	Portland
Generator Mail Zip:	97202
Generator Mail State:	OR
Generator Contact Company Name:	Not reported
Designated Facility EPA ID:	WAH000026371
Designated Facility Name:	Ecolights Northwest
Designated Facility Mail Street Number:	Not reported
Designated Facility Mail Street 1:	Not reported
Designated Facility Mail Street 2:	PO BOX 94291
Designated Facility Mail City:	SEATTLE

IRWIN HODSON CO THE (Continued) **1000255551**

Designated Facility Mail Zip: 98124
Designated Facility Mail State: WA
Designated Facility Location Street Number: Not reported
Designated Facility Location Street 1: 1915 S CORGIAT DR
Designated Facility Location Street 2: Not reported
Designated Facility Location City: SEATTLE
Designated Facility Location Zip: 98108
Designated Facility Location State: WA
Designated Facility Contact Company Name: Not reported
Manifest Residue Indicator: N
Rejection Indicator: N

PCB Information:
Manifest Tracking Number: 011678175JJK
Waste Line Number: 1
Article or Container ID: P2993
Bulk Identity: Not reported
Date of Removal: 20180616
Load Type: ArticleInContainer
Load Type Description: Article in Container
Waste Type: DRUM
Weight: 9

Transporter:
Manifest Tracking Number: 011678175JJK
Transporter Line Number: 1
Transporter EPA ID: WAD008682803
Transporter Name: Total Reclaim

Waste Line:
Manifest Tracking Number: 011678175JJK
Waste Line Number: 1
U.S. DOT Hazardous Indicator: Y
U.S. DOT ID Number: UN3432
U.S. DOT Description: Rq,Un3432,Polychlorinated Byphenyls, Solid 9 Pgii, (Pcb Containing Lamp Ballasts)
Non-Hazardous Waste Description: Not reported
Number of Containers: 1
Container Type Code: DM
Container Type Description: Metal drums, barrels, kegs
Waste Quantity: 9
Quantity Unit of Measure Code: K
Quantity Unit of Measure Description: Kilograms
Waste Quantity, in Tons: 0.009922494
Acute Waste Quantity, in Tons: 0
Non-Acute Waste Quantity, in Tons: 0.009922494
Waste Quantity, in Kilograms: 9
Acute Waste Quantity, in Kilograms: 0
Non-Acute Waste Quantity, in Kilorgrams: 9
Management Method Code: H141
Management Method Description: STORAGE, BULKING AND/OR TRANSFER OFF SITE
Waste Residue Indicator: N
Quantity Discrepancy Indicator: N
Waste Type Discrepancy Indicator: N
Waste Density: Not reported
Waste Density Unit of Measure Code: Not reported

IRWIN HODSON CO THE (Continued) **1000255551**

Waste Density Unit of Measure Description:	Not reported
Form Code:	Not reported
Form Code Description:	Not reported
Source Code:	Not reported
Source Code Description:	Not reported
Waste Minimization Code:	Not reported
Waste Minimization Code Description:	Not reported
Consent Number:	Not reported
EPA Waste Indicator:	N
Federal Waste Codes:	Not reported
Quantity Haz Kg:	0
Quantity Haz Tons:	0
Quantity Non Haz Kg:	9
Quantity Non Haz Tons:	0.009922494
State Waste Codes:	Not reported

OR MANIFEST:

Manifest Year:	Manifest Year - 2011
EPA Id:	ORD009020579
Inactive Status:	Not reported
Organization Name:	Not reported
Contact Name:	Mark McDonald
Contact Telephone Number:	Not reported
Mailing Address:	2838 SE 9th
Mailing City/State/Zip:	Portland, OR 97202

Manifest:

Name:	IRWIN HODSON CO THE
Year :	2011
RCRA Id :	ORD009020579
Inactive :	Not reported
Status:	Small quantity generator
Manifest :	003456103fle
Ship Date :	02/01/2011
TSD :	WAD981769110
WS Num:	1
Transporter:	WAD058364647
Ship Qty :	Not reported
Rpt Unit :	Not reported
Off Mng :	H061
EPA Waste Codes:	D001 F003 F005
Waste Description:	Waste Flammable Liquids
Total Amt Of Waste Stream Generated in Reporting Yr 1:	828.09100000000001
Total Amt Of Waste Stream Generated in Reporting Yr 2:	828.09100000000001

Manifest:

Name:	IRWIN HODSON CO THE
Year :	2010
RCRA Id :	ORD009020579
Inactive :	Not reported
Status:	Small quantity generator
Manifest :	002267278FLE
Ship Date :	04/27/2010
TSD :	WAD981769110

IRWIN HODSON CO THE (Continued) **1000255551**

WS Num: 1
Transporter: WAD058364647
Ship Qty : Not reported
Rpt Unit : Not reported
Off Mng : H061
EPA Waste Codes: D001 F003 F005
Waste Description: Waste Flammable Liquids
Total Amt Of Waste Stream Generated in Reporting Yr 1: 828.09100000000001
Total Amt Of Waste Stream Generated in Reporting Yr 2: 828.09100000000001

Manifest:
Name: IRWIN HODSON CO THE
Year : 2009
RCRA Id : ORD009020579
Inactive : Not reported
Status: Small quantity generator
Manifest : 2568774FLE
Ship Date : 02/25/2009
TSD : WAD981769110
WS Num: 1
Transporter: WAD058364647
Ship Qty : Not reported
Rpt Unit : Not reported
Off Mng : H061
EPA Waste Codes: D001 F003 F005
Waste Description: used aliphatic aromatic solvent
Total Amt Of Waste Stream Generated in Reporting Yr 1: 2898.3184999999999
Total Amt Of Waste Stream Generated in Reporting Yr 2: 1242.1365000000001

Name: IRWIN HODSON CO THE
Year : 2009
RCRA Id : ORD009020579
Inactive : Not reported
Status: Small quantity generator
Manifest : 2570889FLE
Ship Date : 04/21/2009
TSD : WAD981769110
WS Num: 1
Transporter: WAD058364647
Ship Qty : Not reported
Rpt Unit : Not reported
Off Mng : H061
EPA Waste Codes: D001 F003 F005
Waste Description: used aliphatic aromatic solvent
Total Amt Of Waste Stream Generated in Reporting Yr 1: 2898.3184999999999
Total Amt Of Waste Stream Generated in Reporting Yr 2: 207.02275

Name: IRWIN HODSON CO THE
Year : 2009
RCRA Id : ORD009020579
Inactive : Not reported
Status: Small quantity generator
Manifest : 2570890FLE
Ship Date : 04/21/2009
TSD : WAD981769110

IRWIN HODSON CO THE (Continued) **1000255551**

WS Num: 1
Transporter: WAD058364647
Ship Qty : Not reported
Rpt Unit : Not reported
Off Mng : H132
EPA Waste Codes: D001 F003 F005
Waste Description: used aliphatic aromatic solvent
Total Amt Of Waste Stream Generated in Reporting Yr 1: 2898.3184999999999
Total Amt Of Waste Stream Generated in Reporting Yr 2: 828.09100000000001

Name: IRWIN HODSON CO THE
Year : 2009
RCRA Id : ORD009020579
Inactive : Not reported
Status: Small quantity generator
Manifest : 2571785FLE
Ship Date : 07/31/2009
TSD : WAD981769110
WS Num: 1
Transporter: WAD058364647
Ship Qty : Not reported
Rpt Unit : Not reported
Off Mng : H061
EPA Waste Codes: D001 F003 F005
Waste Description: used aliphatic aromatic solvent
Total Amt Of Waste Stream Generated in Reporting Yr 1: 2898.3184999999999
Total Amt Of Waste Stream Generated in Reporting Yr 2: 621.06825000000003

Manifest:
Name: IRWIN HODSON CO THE
Year : 2008
RCRA Id : ORD009020579
Inactive : Not reported
Status: Small quantity generator
Manifest : 001419729JJK
Ship Date : 11/19/2008
TSD : WAD981769110
WS Num: 2
Transporter: WAD058364647
Ship Qty : Not reported
Rpt Unit : Not reported
Off Mng : H061
EPA Waste Codes: D001 F003 F005
Waste Description: used aliphatic aromatic solvent
Total Amt Of Waste Stream Generated in Reporting Yr 1: 5928.3787499999999
Total Amt Of Waste Stream Generated in Reporting Yr 2: 1449.1592499999999

Name: IRWIN HODSON CO THE
Year : 2008
RCRA Id : ORD009020579
Inactive : Not reported
Status: Small quantity generator
Manifest : 001739754FLE
Ship Date : 03/21/2008
TSD : WAD981769110

IRWIN HODSON CO THE (Continued) **1000255551**

WS Num: 2
Transporter: WAH000012450
Ship Qty : Not reported
Rpt Unit : Not reported
Off Mng : H061
EPA Waste Codes: D001 F003 F005
Waste Description: used aliphatic aromatic solvent
Total Amt Of Waste Stream Generated in Reporting Yr 1: 5928.3787499999999
Total Amt Of Waste Stream Generated in Reporting Yr 2: 828.09100000000001

Name: IRWIN HODSON CO THE
Year : 2008
RCRA Id : ORD009020579
Inactive : Not reported
Status: Small quantity generator
Manifest : 001740452FLE
Ship Date : 07/18/2008
TSD : WAD991281767
WS Num: 2
Transporter: WAH000012450
Ship Qty : Not reported
Rpt Unit : Not reported
Off Mng : H061
EPA Waste Codes: D001 F003 F005
Waste Description: used aliphatic aromatic solvent
Total Amt Of Waste Stream Generated in Reporting Yr 1: 5928.3787499999999
Total Amt Of Waste Stream Generated in Reporting Yr 2: 131.74175

Name: IRWIN HODSON CO THE
Year : 2008
RCRA Id : ORD009020579
Inactive : Not reported
Status: Small quantity generator
Manifest : 001740453FLE
Ship Date : 07/18/2008
TSD : WAD981769110
WS Num: 2
Transporter: WAH000012450
Ship Qty : Not reported
Rpt Unit : Not reported
Off Mng : H061
EPA Waste Codes: D001 F003 F005
Waste Description: used aliphatic aromatic solvent
Total Amt Of Waste Stream Generated in Reporting Yr 1: 5928.3787499999999
Total Amt Of Waste Stream Generated in Reporting Yr 2: 282.30374999999998

Name: IRWIN HODSON CO THE
Year : 2008
RCRA Id : ORD009020579
Inactive : Not reported
Status: Small quantity generator
Manifest : 001740531
Ship Date : 01/17/2008
TSD : WAD981769110
WS Num: 2
Transporter: WAH000012450
Ship Qty : Not reported

IRWIN HODSON CO THE (Continued) **1000255551**

Rpt Unit : Not reported
Off Mng : H061
EPA Waste Codes: D001 F003 F005
Waste Description: used aliphatic aromatic solvent
Total Amt Of Waste Stream Generated in Reporting Yr 1: 5928.3787499999999
Total Amt Of Waste Stream Generated in Reporting Yr 2: 621.06825000000003

Name: IRWIN HODSON CO THE
Year : 2008
RCRA Id : ORD009020579
Inactive : Not reported
Status: Small quantity generator
Manifest : 001740792FLE
Ship Date : 02/08/2008
TSD : WAD981769110
WS Num: 2
Transporter: WAH000012450
Ship Qty : Not reported
Rpt Unit : Not reported
Off Mng : H020
EPA Waste Codes: D001 F003 F005
Waste Description: used aliphatic aromatic solvent
Total Amt Of Waste Stream Generated in Reporting Yr 1: 5928.3787499999999
Total Amt Of Waste Stream Generated in Reporting Yr 2: 715.16949999999997

Name: IRWIN HODSON CO THE
Year : 2008
RCRA Id : ORD009020579
Inactive : Not reported
Status: Small quantity generator
Manifest : 001743521FLE
Ship Date : 07/08/2008
TSD : WAD981769110
WS Num: 2
Transporter: WAH000012450
Ship Qty : Not reported
Rpt Unit : Not reported
Off Mng : H061
EPA Waste Codes: D001 F003 F005
Waste Description: used aliphatic aromatic solvent
Total Amt Of Waste Stream Generated in Reporting Yr 1: 5928.3787499999999
Total Amt Of Waste Stream Generated in Reporting Yr 2: 1035.11375

Name: IRWIN HODSON CO THE
Year : 2008
RCRA Id : ORD009020579
Inactive : Not reported
Status: Small quantity generator
Manifest : 001745210FLE
Ship Date : 04/29/2008
TSD : WAD981769110
WS Num: 2
Transporter: WAH000012450
Ship Qty : Not reported
Rpt Unit : Not reported
Off Mng : H020
EPA Waste Codes: D001 F003 F005

IRWIN HODSON CO THE (Continued) **1000255551**

Waste Description: used aliphatic aromatic solvent
Total Amt Of Waste Stream Generated in Reporting Yr 1: 5928.3787499999999
Total Amt Of Waste Stream Generated in Reporting Yr 2: 583.42774999999995

Name: IRWIN HODSON CO THE
Year : 2008
RCRA Id : ORD009020579
Inactive : Not reported
Status: Small quantity generator
Manifest : 001745281FLE
Ship Date : 05/09/2008
TSD : WAD981769110
WS Num: 2
Transporter: WAH000012450
Ship Qty : Not reported
Rpt Unit : Not reported
Off Mng : H020
EPA Waste Codes: D001 F003 F005
Waste Description: used aliphatic aromatic solvent
Total Amt Of Waste Stream Generated in Reporting Yr 1: 5928.3787499999999
Total Amt Of Waste Stream Generated in Reporting Yr 2: 282.30374999999998

Manifest:
Name: IRWIN HODSON CO THE
Year : 2007
RCRA Id : ORD009020579
Inactive : Not reported
Status: Small quantity generator
Manifest : 000271028FLE
Ship Date : 12/14/2007
TSD : WAD981769110
WS Num: 1
Transporter: WAH00012450
Ship Qty : Not reported
Rpt Unit : Not reported
Off Mng : H050
EPA Waste Codes: D001 F003 F005
Waste Description: Spent aliphatic aromatic solvent
Total Amt Of Waste Stream Generated in Reporting Yr 1: 4140.46
Total Amt Of Waste Stream Generated in Reporting Yr 2: 828.09000000000003

Name: IRWIN HODSON CO THE
Year : 2007
RCRA Id : ORD009020579
Inactive : Not reported
Status: Small quantity generator
Manifest : 001323003JJK
Ship Date : 03/16/2007
TSD : IND000646943
WS Num: 1
Transporter: WAH00012450
Ship Qty : Not reported
Rpt Unit : Not reported
Off Mng : H050
EPA Waste Codes: D001 F003 F005

IRWIN HODSON CO THE (Continued) **1000255551**

Waste Description: Spent aliphatic aromatic solvent
Total Amt Of Waste Stream Generated in Reporting Yr 1: 4140.46
Total Amt Of Waste Stream Generated in Reporting Yr 2: 828.09000000000003

Name: IRWIN HODSON CO THE
Year : 2007
RCRA Id : ORD009020579
Inactive : Not reported
Status: Small quantity generator
Manifest : 001323246JJK
Ship Date : 04/20/2007
TSD : WAD981769110
WS Num: 1
Transporter: WAH00012450
Ship Qty : Not reported
Rpt Unit : Not reported
Off Mng : H050
EPA Waste Codes: D001 F003 F005
Waste Description: Spent aliphatic aromatic solvent
Total Amt Of Waste Stream Generated in Reporting Yr 1: 4140.46
Total Amt Of Waste Stream Generated in Reporting Yr 2: 207.02000000000001

Name: IRWIN HODSON CO THE
Year : 2007
RCRA Id : ORD009020579
Inactive : Not reported
Status: Small quantity generator
Manifest : 001323648JJK
Ship Date : 06/15/2007
TSD : WAD981769110
WS Num: 1
Transporter: WAH00012450
Ship Qty : Not reported
Rpt Unit : Not reported
Off Mng : H050
EPA Waste Codes: D001 F003 F005
Waste Description: Spent aliphatic aromatic solvent
Total Amt Of Waste Stream Generated in Reporting Yr 1: 4140.46
Total Amt Of Waste Stream Generated in Reporting Yr 2: 828.09000000000003

Name: IRWIN HODSON CO THE
Year : 2007
RCRA Id : ORD009020579
Inactive : Not reported
Status: Small quantity generator
Manifest : 001324291JJK
Ship Date : 02/16/2007
TSD : IND000646943
WS Num: 1
Transporter: WAH00012450
Ship Qty : Not reported
Rpt Unit : Not reported
Off Mng : H050
EPA Waste Codes: D001 F003 F005
Waste Description: Spent aliphatic aromatic solvent
Total Amt Of Waste Stream Generated in Reporting Yr 1: 4140.46
Total Amt Of Waste Stream Generated in Reporting Yr 2: 621.07000000000005

IRWIN HODSON CO THE (Continued) **1000255551**

Name: IRWIN HODSON CO THE
Year : 2007
RCRA Id : ORD009020579
Inactive : Not reported
Status: Small quantity generator
Manifest : 001419170JJK
Ship Date : 09/27/2007
TSD : WAD981769110
WS Num: 1
Transporter: WAH00012450
Ship Qty : Not reported
Rpt Unit : Not reported
Off Mng : H050
EPA Waste Codes: D001 F003 F005
Waste Description: Spent aliphatic aromatic solvent
Total Amt Of Waste Stream Generated in Reporting Yr 1: 4140.46
Total Amt Of Waste Stream Generated in Reporting Yr 2: 828.09000000000003

Manifest:
Name: IRWIN HODSON CO THE
Year : 2006
RCRA Id : ORD009020579
Inactive : Not reported
Status: Small quantity generator
Manifest : 001420282
Ship Date : 10/27/2006
TSD : IND000646943
WS Num: Not reported
Transporter: WAH000012450
Ship Qty : 110
Rpt Unit : GAL
Off Mng : H050
EPA Waste Codes: D001 F003 F005
Waste Description: Spent aliphatic aromatic solvent
Total Amt Of Waste Stream Generated in Reporting Yr 1: Not reported
Total Amt Of Waste Stream Generated in Reporting Yr 2: Not reported

Name: IRWIN HODSON CO THE
Year : 2006
RCRA Id : ORD009020579
Inactive : Not reported
Status: Small quantity generator
Manifest : 001530659
Ship Date : 09/21/2006
TSD : IND000646943
WS Num: Not reported
Transporter: WAH000012450
Ship Qty : 110
Rpt Unit : GAL
Off Mng : H050
EPA Waste Codes: D001 F003 F005
Waste Description: Spent aliphatic aromatic solvent
Total Amt Of Waste Stream Generated in Reporting Yr 1: Not reported
Total Amt Of Waste Stream Generated in Reporting Yr 2: Not reported

IRWIN HODSON CO THE (Continued) **1000255551**

Name: IRWIN HODSON CO THE
Year : 2006
RCRA Id : ORD009020579
Inactive : Not reported
Status: Small quantity generator
Manifest : 001530983
Ship Date : 12/06/2006
TSD : IND000646943
WS Num: Not reported
Transporter: WAH000012450
Ship Qty : 110
Rpt Unit : GAL
Off Mng : H050
EPA Waste Codes: D001 F003 F005
Waste Description: Spent aliphatic aromatic solvent
Total Amt Of Waste Stream Generated in Reporting Yr 1: Not reported
Total Amt Of Waste Stream Generated in Reporting Yr 2: Not reported

Name: IRWIN HODSON CO THE
Year : 2006
RCRA Id : ORD009020579
Inactive : Not reported
Status: Small quantity generator
Manifest : 37940
Ship Date : 01/19/2006
TSD : IND000646943
WS Num: Not reported
Transporter: WAH000012450
Ship Qty : 165
Rpt Unit : GAL
Off Mng : H050
EPA Waste Codes: D001 F003 F005
Waste Description: Spent aliphatic aromatic solvent
Total Amt Of Waste Stream Generated in Reporting Yr 1: Not reported
Total Amt Of Waste Stream Generated in Reporting Yr 2: Not reported

Name: IRWIN HODSON CO THE
Year : 2006
RCRA Id : ORD009020579
Inactive : Not reported
Status: Small quantity generator
Manifest : 42550
Ship Date : 02/02/2006
TSD : IND000646943
WS Num: Not reported
Transporter: WAH000012450
Ship Qty : 165
Rpt Unit : GAL
Off Mng : H050
EPA Waste Codes: D001 F003 F005
Waste Description: Spent aliphatic aromatic solvent
Total Amt Of Waste Stream Generated in Reporting Yr 1: Not reported
Total Amt Of Waste Stream Generated in Reporting Yr 2: Not reported

Name: IRWIN HODSON CO THE
Year : 2006
RCRA Id : ORD009020579

IRWIN HODSON CO THE (Continued) **1000255551**

Inactive : Not reported
Status: Small quantity generator
Manifest : 47491
Ship Date : 03/30/2006
TSD : IND000646943
WS Num: Not reported
Transporter: WAH000012450
Ship Qty : 165
Rpt Unit : GAL
Off Mng : H050
EPA Waste Codes: D001 F003 F005
Waste Description: Spent aliphatic aromatic solvent
Total Amt Of Waste Stream Generated in Reporting Yr 1: Not reported
Total Amt Of Waste Stream Generated in Reporting Yr 2: Not reported

Name: IRWIN HODSON CO THE
Year : 2006
RCRA Id : ORD009020579
Inactive : Not reported
Status: Small quantity generator
Manifest : 49600
Ship Date : 04/21/2006
TSD : IND000646943
WS Num: Not reported
Transporter: WAH000012450
Ship Qty : 55
Rpt Unit : GAL
Off Mng : H050
EPA Waste Codes: D001 F003 F005
Waste Description: Spent aliphatic aromatic solvent
Total Amt Of Waste Stream Generated in Reporting Yr 1: Not reported
Total Amt Of Waste Stream Generated in Reporting Yr 2: Not reported

Name: IRWIN HODSON CO THE
Year : 2006
RCRA Id : ORD009020579
Inactive : Not reported
Status: Small quantity generator
Manifest : 62080
Ship Date : 05/12/2006
TSD : IND000646943
WS Num: Not reported
Transporter: WAH000012450
Ship Qty : 55
Rpt Unit : GAL
Off Mng : H050
EPA Waste Codes: D001 F003 F005
Waste Description: Spent aliphatic aromatic solvent
Total Amt Of Waste Stream Generated in Reporting Yr 1: Not reported
Total Amt Of Waste Stream Generated in Reporting Yr 2: Not reported

Name: IRWIN HODSON CO THE
Year : 2006
RCRA Id : ORD009020579
Inactive : Not reported
Status: Small quantity generator
Manifest : 63050

IRWIN HODSON CO THE (Continued) **1000255551**

Ship Date : 05/26/2006
TSD : IND000646943
WS Num: Not reported
Transporter: WAH000012450
Ship Qty : 110
Rpt Unit : GAL
Off Mng : H050
EPA Waste Codes: D001 F003 F005
Waste Description: Spent aliphatic aromatic solvent
Total Amt Of Waste Stream Generated in Reporting Yr 1: Not reported
Total Amt Of Waste Stream Generated in Reporting Yr 2: Not reported

Name: IRWIN HODSON CO THE
Year : 2006
RCRA Id : ORD009020579
Inactive : Not reported
Status: Small quantity generator
Manifest : 69060
Ship Date : 07/14/2006
TSD : IND000646943
WS Num: Not reported
Transporter: WAH000012450
Ship Qty : 110
Rpt Unit : GAL
Off Mng : H050
EPA Waste Codes: D001 F003 F005
Waste Description: Spent aliphatic aromatic solvent
Total Amt Of Waste Stream Generated in Reporting Yr 1: Not reported
Total Amt Of Waste Stream Generated in Reporting Yr 2: Not reported

Click this hyperlink while viewing on your computer to access
301 additional OR_MANIFEST: record(s) in the EDR Site Report.
Name: IRWIN HODSON CO THE
Year : 2006
RCRA Id : ORD009020579
Inactive : Not reported
Status: Small quantity generator
Manifest : 72970
Ship Date : 08/24/2006
TSD : IND000646943
WS Num: Not reported
Transporter: WAH000012450
Ship Qty : 110
Rpt Unit : GAL
Off Mng : H050
EPA Waste Codes: D001 F003 F005
Waste Description: Spent aliphatic aromatic solvent
Total Amt Of Waste Stream Generated in Reporting Yr 1: Not reported
Total Amt Of Waste Stream Generated in Reporting Yr 2: Not reported

Manifest:
Name: IRWIN HODSON CO THE
Year : 2004
RCRA Id : ORD009020579

IRWIN HODSON CO THE (Continued) **1000255551**

Inactive : Not reported
Status: Small quantity generator
Manifest : 24681
Ship Date : 01/22/2004
TSD : IND000646943
WS Num: Not reported
Transporter: WAH000012450
Ship Qty : 220
Rpt Unit : GAL
Off Mng : H050
EPA Waste Codes: D001 F003 F005
Waste Description: Not reported
Total Amt Of Waste Stream Generated in Reporting Yr 1: Not reported
Total Amt Of Waste Stream Generated in Reporting Yr 2: Not reported

Name: IRWIN HODSON CO THE
Year : 2004
RCRA Id : ORD009020579
Inactive : Not reported
Status: Small quantity generator
Manifest : 25101
Ship Date : 03/03/2004
TSD : IND000646943
WS Num: Not reported
Transporter: WAH000012450
Ship Qty : 220
Rpt Unit : GAL
Off Mng : H050
EPA Waste Codes: D001 F003 F005
Waste Description: Not reported
Total Amt Of Waste Stream Generated in Reporting Yr 1: Not reported
Total Amt Of Waste Stream Generated in Reporting Yr 2: Not reported

Name: IRWIN HODSON CO THE
Year : 2004
RCRA Id : ORD009020579
Inactive : Not reported
Status: Small quantity generator
Manifest : 25823
Ship Date : 04/05/2004
TSD : IND000646943
WS Num: Not reported
Transporter: WAH000012450
Ship Qty : 110
Rpt Unit : GAL
Off Mng : H050
EPA Waste Codes: D001 F003 F005
Waste Description: Not reported
Total Amt Of Waste Stream Generated in Reporting Yr 1: Not reported
Total Amt Of Waste Stream Generated in Reporting Yr 2: Not reported

Name: IRWIN HODSON CO THE
Year : 2004
RCRA Id : ORD009020579
Inactive : Not reported
Status: Small quantity generator
Manifest : 26209

IRWIN HODSON CO THE (Continued) **1000255551**

Ship Date : 05/08/2004
TSD : IND000646943
WS Num: Not reported
Transporter: WAH000012450
Ship Qty : 110
Rpt Unit : GAL
Off Mng : H050
EPA Waste Codes: D001 F003 F005
Waste Description: Not reported
Total Amt Of Waste Stream Generated in Reporting Yr 1: Not reported
Total Amt Of Waste Stream Generated in Reporting Yr 2: Not reported

Name: IRWIN HODSON CO THE
Year : 2004
RCRA Id : ORD009020579
Inactive : Not reported
Status: Small quantity generator
Manifest : 26501
Ship Date : 05/26/2004
TSD : IND000646943
WS Num: Not reported
Transporter: WAH000012450
Ship Qty : 110
Rpt Unit : GAL
Off Mng : H050
EPA Waste Codes: D001 F003 F005
Waste Description: Not reported
Total Amt Of Waste Stream Generated in Reporting Yr 1: Not reported
Total Amt Of Waste Stream Generated in Reporting Yr 2: Not reported

Name: IRWIN HODSON CO THE
Year : 2004
RCRA Id : ORD009020579
Inactive : Not reported
Status: Small quantity generator
Manifest : 26870
Ship Date : 06/08/2004
TSD : IND000646943
WS Num: Not reported
Transporter: WAH000012450
Ship Qty : 110
Rpt Unit : GAL
Off Mng : H050
EPA Waste Codes: D001 F003 F005
Waste Description: Not reported
Total Amt Of Waste Stream Generated in Reporting Yr 1: Not reported
Total Amt Of Waste Stream Generated in Reporting Yr 2: Not reported

Name: IRWIN HODSON CO THE
Year : 2004
RCRA Id : ORD009020579
Inactive : Not reported
Status: Small quantity generator
Manifest : 27446
Ship Date : 06/30/2004
TSD : IND000646943
WS Num: Not reported

IRWIN HODSON CO THE (Continued) **1000255551**

Transporter: WAH000012450
Ship Qty : 110
Rpt Unit : GAL
Off Mng : H050
EPA Waste Codes: D001 F003 F005
Waste Description: Not reported
Total Amt Of Waste Stream Generated in Reporting Yr 1: Not reported
Total Amt Of Waste Stream Generated in Reporting Yr 2: Not reported

Name: IRWIN HODSON CO THE
Year : 2004
RCRA Id : ORD009020579
Inactive : Not reported
Status: Small quantity generator
Manifest : 27976
Ship Date : 08/23/2004
TSD : IND000646943
WS Num: Not reported
Transporter: WAH000012450
Ship Qty : 165
Rpt Unit : GAL
Off Mng : H050
EPA Waste Codes: D001 F003 F005
Waste Description: Not reported
Total Amt Of Waste Stream Generated in Reporting Yr 1: Not reported
Total Amt Of Waste Stream Generated in Reporting Yr 2: Not reported

Name: IRWIN HODSON CO THE
Year : 2004
RCRA Id : ORD009020579
Inactive : Not reported
Status: Small quantity generator
Manifest : 28308
Ship Date : 09/03/2004
TSD : IND000646943
WS Num: Not reported
Transporter: WAH000012450
Ship Qty : 55
Rpt Unit : GAL
Off Mng : H050
EPA Waste Codes: D001 F003 F005
Waste Description: Not reported
Total Amt Of Waste Stream Generated in Reporting Yr 1: Not reported
Total Amt Of Waste Stream Generated in Reporting Yr 2: Not reported

Name: IRWIN HODSON CO THE
Year : 2004
RCRA Id : ORD009020579
Inactive : Not reported
Status: Small quantity generator
Manifest : 28779
Ship Date : 10/18/2004
TSD : IND000646943
WS Num: Not reported
Transporter: WAH000012450
Ship Qty : 110
Rpt Unit : GAL

IRWIN HODSON CO THE (Continued) **1000255551**

Off Mng : H050
EPA Waste Codes: D001 F003 F005
Waste Description: Not reported
Total Amt Of Waste Stream Generated in Reporting Yr 1: Not reported
Total Amt Of Waste Stream Generated in Reporting Yr 2: Not reported

Click this hyperlink while viewing on your computer to access
301 additional OR_MANIFEST: record(s) in the EDR Site Report.

Name: IRWIN HODSON CO THE
Year : 2004
RCRA Id : ORD009020579
Inactive : Not reported
Status: Small quantity generator
Manifest : 29497
Ship Date : 11/15/2004
TSD : IND000646943
WS Num: Not reported
Transporter: WAH000012450
Ship Qty : 165
Rpt Unit : GAL
Off Mng : H050
EPA Waste Codes: D001 F003 F005
Waste Description: Not reported
Total Amt Of Waste Stream Generated in Reporting Yr 1: Not reported
Total Amt Of Waste Stream Generated in Reporting Yr 2: Not reported

Name: IRWIN HODSON CO THE
Year : 2004
RCRA Id : ORD009020579
Inactive : Not reported
Status: Small quantity generator
Manifest : 29735
Ship Date : 01/11/2004
TSD : IND000646943
WS Num: Not reported
Transporter: WAH000012450
Ship Qty : 165
Rpt Unit : GAL
Off Mng : H050
EPA Waste Codes: D001 F003 F005
Waste Description: Not reported
Total Amt Of Waste Stream Generated in Reporting Yr 1: Not reported
Total Amt Of Waste Stream Generated in Reporting Yr 2: Not reported

Manifest:
Name: IRWIN HODSON CO THE
Year : 2003
RCRA Id : ORD009020579
Inactive : Not reported
Status: Small quantity generator
Manifest : 20401
Ship Date : 04/04/2003
TSD : IND000646943
WS Num: 1

IRWIN HODSON CO THE (Continued) **1000255551**

Transporter: Not reported
Ship Qty : Not reported
Rpt Unit : Not reported
Off Mng : H050
EPA Waste Codes: D001
Waste Description: spent aliphatic aromatic solvent
Total Amt Of Waste Stream Generated in Reporting Yr 1: 3746.612925
Total Amt Of Waste Stream Generated in Reporting Yr 2: 208.1451625

Name: IRWIN HODSON CO THE
Year : 2003
RCRA Id : ORD009020579
Inactive : Not reported
Status: Small quantity generator
Manifest : 20401
Ship Date : 04/04/2003
TSD : IND000646943
WS Num: 1
Transporter: Not reported
Ship Qty : Not reported
Rpt Unit : Not reported
Off Mng : H050
EPA Waste Codes: F003
Waste Description: spent aliphatic aromatic solvent
Total Amt Of Waste Stream Generated in Reporting Yr 1: 3746.612925
Total Amt Of Waste Stream Generated in Reporting Yr 2: 208.1451625

Name: IRWIN HODSON CO THE
Year : 2003
RCRA Id : ORD009020579
Inactive : Not reported
Status: Small quantity generator
Manifest : 20401
Ship Date : 04/04/2003
TSD : IND000646943
WS Num: 1
Transporter: Not reported
Ship Qty : Not reported
Rpt Unit : Not reported
Off Mng : H050
EPA Waste Codes: F005
Waste Description: spent aliphatic aromatic solvent
Total Amt Of Waste Stream Generated in Reporting Yr 1: 3746.612925
Total Amt Of Waste Stream Generated in Reporting Yr 2: 208.1451625

Name: IRWIN HODSON CO THE
Year : 2003
RCRA Id : ORD009020579
Inactive : Not reported
Status: Small quantity generator
Manifest : 20761
Ship Date : 04/25/2003
TSD : IND000646943
WS Num: 1
Transporter: Not reported
Ship Qty : Not reported
Rpt Unit : Not reported

IRWIN HODSON CO THE (Continued) **1000255551**

Off Mng : H050
EPA Waste Codes: D001
Waste Description: spent aliphatic aromatic solvent
Total Amt Of Waste Stream Generated in Reporting Yr 1: 3746.612925
Total Amt Of Waste Stream Generated in Reporting Yr 2: 208.1451625

Name: IRWIN HODSON CO THE
Year : 2003
RCRA Id : ORD009020579
Inactive : Not reported
Status: Small quantity generator
Manifest : 20761
Ship Date : 04/25/2003
TSD : IND000646943
WS Num: 1
Transporter: Not reported
Ship Qty : Not reported
Rpt Unit : Not reported
Off Mng : H050
EPA Waste Codes: F003
Waste Description: spent aliphatic aromatic solvent
Total Amt Of Waste Stream Generated in Reporting Yr 1: 3746.612925
Total Amt Of Waste Stream Generated in Reporting Yr 2: 208.1451625

Name: IRWIN HODSON CO THE
Year : 2003
RCRA Id : ORD009020579
Inactive : Not reported
Status: Small quantity generator
Manifest : 20761
Ship Date : 04/25/2003
TSD : IND000646943
WS Num: 1
Transporter: Not reported
Ship Qty : Not reported
Rpt Unit : Not reported
Off Mng : H050
EPA Waste Codes: F005
Waste Description: spent aliphatic aromatic solvent
Total Amt Of Waste Stream Generated in Reporting Yr 1: 3746.612925
Total Amt Of Waste Stream Generated in Reporting Yr 2: 208.1451625

Name: IRWIN HODSON CO THE
Year : 2003
RCRA Id : ORD009020579
Inactive : Not reported
Status: Small quantity generator
Manifest : 21509A
Ship Date : 06/12/2003
TSD : IND000646943
WS Num: 1
Transporter: Not reported
Ship Qty : Not reported
Rpt Unit : Not reported
Off Mng : H050
EPA Waste Codes: D001
Waste Description: spent aliphatic aromatic solvent

IRWIN HODSON CO THE (Continued) **1000255551**

Total Amt Of Waste Stream Generated in Reporting Yr 1: 3746.612925
Total Amt Of Waste Stream Generated in Reporting Yr 2: 416.290325

Name: IRWIN HODSON CO THE
Year : 2003
RCRA Id : ORD009020579
Inactive : Not reported
Status: Small quantity generator
Manifest : 21509A
Ship Date : 06/12/2003
TSD : IND000646943
WS Num: 1
Transporter: Not reported
Ship Qty : Not reported
Rpt Unit : Not reported
Off Mng : H050
EPA Waste Codes: F003
Waste Description: spent aliphatic aromatic solvent
Total Amt Of Waste Stream Generated in Reporting Yr 1: 3746.612925
Total Amt Of Waste Stream Generated in Reporting Yr 2: 416.290325

Name: IRWIN HODSON CO THE
Year : 2003
RCRA Id : ORD009020579
Inactive : Not reported
Status: Small quantity generator
Manifest : 21509A
Ship Date : 06/12/2003
TSD : IND000646943
WS Num: 1
Transporter: Not reported
Ship Qty : Not reported
Rpt Unit : Not reported
Off Mng : H050
EPA Waste Codes: F005
Waste Description: spent aliphatic aromatic solvent
Total Amt Of Waste Stream Generated in Reporting Yr 1: 3746.612925
Total Amt Of Waste Stream Generated in Reporting Yr 2: 416.290325

Name: IRWIN HODSON CO THE
Year : 2003
RCRA Id : ORD009020579
Inactive : Not reported
Status: Small quantity generator
Manifest : 21807514
Ship Date : 02/06/2003
TSD : IND000646943
WS Num: 1
Transporter: Not reported
Ship Qty : Not reported
Rpt Unit : Not reported
Off Mng : H010
EPA Waste Codes: D001
Waste Description: spent aliphatic aromatic solvent
Total Amt Of Waste Stream Generated in Reporting Yr 1: 3746.612925
Total Amt Of Waste Stream Generated in Reporting Yr 2: 624.4354875

IRWIN HODSON CO THE (Continued) **1000255551**

Click this hyperlink while viewing on your computer to access
301 additional OR_MANIFEST: record(s) in the EDR Site Report.

Name: IRWIN HODSON CO THE
Year : 2003
RCRA Id : ORD009020579
Inactive : Not reported
Status: Small quantity generator
Manifest : 21807514
Ship Date : 02/06/2003
TSD : IND000646943
WS Num: 1
Transporter: Not reported
Ship Qty : Not reported
Rpt Unit : Not reported
Off Mng : H010
EPA Waste Codes: F003
Waste Description: spent aliphatic aromatic solvent
Total Amt Of Waste Stream Generated in Reporting Yr 1: 3746.612925
Total Amt Of Waste Stream Generated in Reporting Yr 2: 624.4354875

Name: IRWIN HODSON CO THE
Year : 2003
RCRA Id : ORD009020579
Inactive : Not reported
Status: Small quantity generator
Manifest : 21807514
Ship Date : 02/06/2003
TSD : IND000646943
WS Num: 1
Transporter: Not reported
Ship Qty : Not reported
Rpt Unit : Not reported
Off Mng : H010
EPA Waste Codes: F005
Waste Description: spent aliphatic aromatic solvent
Total Amt Of Waste Stream Generated in Reporting Yr 1: 3746.612925
Total Amt Of Waste Stream Generated in Reporting Yr 2: 624.4354875

Name: IRWIN HODSON CO THE
Year : 2003
RCRA Id : ORD009020579
Inactive : Not reported
Status: Small quantity generator
Manifest : 22741
Ship Date : 09/04/2003
TSD : IND000646943
WS Num: 1
Transporter: Not reported
Ship Qty : Not reported
Rpt Unit : Not reported
Off Mng : H050
EPA Waste Codes: D001
Waste Description: spent aliphatic aromatic solvent
Total Amt Of Waste Stream Generated in Reporting Yr 1: 3746.612925
Total Amt Of Waste Stream Generated in Reporting Yr 2: 832.58065

IRWIN HODSON CO THE (Continued) **1000255551**

Name: IRWIN HODSON CO THE
Year : 2003
RCRA Id : ORD009020579
Inactive : Not reported
Status: Small quantity generator
Manifest : 22741
Ship Date : 09/04/2003
TSD : IND000646943
WS Num: 1
Transporter: Not reported
Ship Qty : Not reported
Rpt Unit : Not reported
Off Mng : H050
EPA Waste Codes: F003
Waste Description: spent aliphatic aromatic solvent
Total Amt Of Waste Stream Generated in Reporting Yr 1: 3746.612925
Total Amt Of Waste Stream Generated in Reporting Yr 2: 832.58065

Name: IRWIN HODSON CO THE
Year : 2003
RCRA Id : ORD009020579
Inactive : Not reported
Status: Small quantity generator
Manifest : 22741
Ship Date : 09/04/2003
TSD : IND000646943
WS Num: 1
Transporter: Not reported
Ship Qty : Not reported
Rpt Unit : Not reported
Off Mng : H050
EPA Waste Codes: F005
Waste Description: spent aliphatic aromatic solvent
Total Amt Of Waste Stream Generated in Reporting Yr 1: 3746.612925
Total Amt Of Waste Stream Generated in Reporting Yr 2: 832.58065

Name: IRWIN HODSON CO THE
Year : 2003
RCRA Id : ORD009020579
Inactive : Not reported
Status: Small quantity generator
Manifest : 23597
Ship Date : 10/30/2003
TSD : IND000646943
WS Num: 1
Transporter: Not reported
Ship Qty : Not reported
Rpt Unit : Not reported
Off Mng : H050
EPA Waste Codes: D001
Waste Description: spent aliphatic aromatic solvent
Total Amt Of Waste Stream Generated in Reporting Yr 1: 3746.612925
Total Amt Of Waste Stream Generated in Reporting Yr 2: 624.4354875

Name: IRWIN HODSON CO THE
Year : 2003
RCRA Id : ORD009020579

IRWIN HODSON CO THE (Continued) **1000255551**

Inactive : Not reported
Status: Small quantity generator
Manifest : 23597
Ship Date : 10/30/2003
TSD : IND000646943
WS Num: 1
Transporter: Not reported
Ship Qty : Not reported
Rpt Unit : Not reported
Off Mng : H050
EPA Waste Codes: F003
Waste Description: spent aliphatic aromatic solvent
Total Amt Of Waste Stream Generated in Reporting Yr 1: 3746.612925
Total Amt Of Waste Stream Generated in Reporting Yr 2: 624.4354875

Name: IRWIN HODSON CO THE
Year : 2003
RCRA Id : ORD009020579
Inactive : Not reported
Status: Small quantity generator
Manifest : 23597
Ship Date : 10/30/2003
TSD : IND000646943
WS Num: 1
Transporter: Not reported
Ship Qty : Not reported
Rpt Unit : Not reported
Off Mng : H050
EPA Waste Codes: F005
Waste Description: spent aliphatic aromatic solvent
Total Amt Of Waste Stream Generated in Reporting Yr 1: 3746.612925
Total Amt Of Waste Stream Generated in Reporting Yr 2: 624.4354875

Name: IRWIN HODSON CO THE
Year : 2003
RCRA Id : ORD009020579
Inactive : Not reported
Status: Small quantity generator
Manifest : 24406
Ship Date : 12/19/2003
TSD : IND000646943
WS Num: 1
Transporter: Not reported
Ship Qty : Not reported
Rpt Unit : Not reported
Off Mng : H050
EPA Waste Codes: D001
Waste Description: spent aliphatic aromatic solvent
Total Amt Of Waste Stream Generated in Reporting Yr 1: 3746.612925
Total Amt Of Waste Stream Generated in Reporting Yr 2: 416.290325

Name: IRWIN HODSON CO THE
Year : 2003
RCRA Id : ORD009020579
Inactive : Not reported
Status: Small quantity generator
Manifest : 24406

IRWIN HODSON CO THE (Continued) **1000255551**

Ship Date : 12/19/2003
TSD : IND000646943
WS Num: 1
Transporter: Not reported
Ship Qty : Not reported
Rpt Unit : Not reported
Off Mng : H050
EPA Waste Codes: F003
Waste Description: spent aliphatic aromatic solvent
Total Amt Of Waste Stream Generated in Reporting Yr 1: 3746.612925
Total Amt Of Waste Stream Generated in Reporting Yr 2: 416.290325

Manifest:
Name: IRWIN HODSON CO THE
Year : 2002
RCRA Id : ORD009020579
Inactive : Not reported
Status: Small quantity generator
Manifest : 15577
Ship Date : 05/15/2002
TSD : WAD981769110
WS Num: 1
Transporter: Not reported
Ship Qty : Not reported
Rpt Unit : Not reported
Off Mng : M061
EPA Waste Codes: D001
Waste Description: Spent aliphatic aromatic solvent (roller wash)
Total Amt Of Waste Stream Generated in Reporting Yr 1: 4416.4619025
Total Amt Of Waste Stream Generated in Reporting Yr 2: 416

Name: IRWIN HODSON CO THE
Year : 2002
RCRA Id : ORD009020579
Inactive : Not reported
Status: Small quantity generator
Manifest : 15577
Ship Date : 05/15/2002
TSD : WAD981769110
WS Num: 1
Transporter: Not reported
Ship Qty : Not reported
Rpt Unit : Not reported
Off Mng : M061
EPA Waste Codes: F003
Waste Description: Spent aliphatic aromatic solvent (roller wash)
Total Amt Of Waste Stream Generated in Reporting Yr 1: 4416.4619025
Total Amt Of Waste Stream Generated in Reporting Yr 2: 416

Name: IRWIN HODSON CO THE
Year : 2002
RCRA Id : ORD009020579
Inactive : Not reported
Status: Small quantity generator
Manifest : 15577

IRWIN HODSON CO THE (Continued) **1000255551**

Ship Date : 05/15/2002
TSD : WAD981769110
WS Num: 1
Transporter: Not reported
Ship Qty : Not reported
Rpt Unit : Not reported
Off Mng : M061
EPA Waste Codes: F005
Waste Description: Spent aliphatic aromatic solvent (roller wash)
Total Amt Of Waste Stream Generated in Reporting Yr 1: 4416.4619025
Total Amt Of Waste Stream Generated in Reporting Yr 2: 416

Name: IRWIN HODSON CO THE
Year : 2002
RCRA Id : ORD009020579
Inactive : Not reported
Status: Small quantity generator
Manifest : 16150
Ship Date : 06/20/2002
TSD : WAD981769110
WS Num: 1
Transporter: Not reported
Ship Qty : Not reported
Rpt Unit : Not reported
Off Mng : M061
EPA Waste Codes: D001
Waste Description: Spent aliphatic aromatic solvent (roller wash)
Total Amt Of Waste Stream Generated in Reporting Yr 1: 4416.4619025
Total Amt Of Waste Stream Generated in Reporting Yr 2: 624

Name: IRWIN HODSON CO THE
Year : 2002
RCRA Id : ORD009020579
Inactive : Not reported
Status: Small quantity generator
Manifest : 16150
Ship Date : 06/20/2002
TSD : WAD981769110
WS Num: 1
Transporter: Not reported
Ship Qty : Not reported
Rpt Unit : Not reported
Off Mng : M061
EPA Waste Codes: F003
Waste Description: Spent aliphatic aromatic solvent (roller wash)
Total Amt Of Waste Stream Generated in Reporting Yr 1: 4416.4619025
Total Amt Of Waste Stream Generated in Reporting Yr 2: 624

Name: IRWIN HODSON CO THE
Year : 2002
RCRA Id : ORD009020579
Inactive : Not reported
Status: Small quantity generator
Manifest : 16150
Ship Date : 06/20/2002
TSD : WAD981769110
WS Num: 1

IRWIN HODSON CO THE (Continued) **1000255551**

Transporter: Not reported
Ship Qty : Not reported
Rpt Unit : Not reported
Off Mng : M061
EPA Waste Codes: F005
Waste Description: Spent aliphatic aromatic solvent (roller wash)
Total Amt Of Waste Stream Generated in Reporting Yr 1: 4416.4619025
Total Amt Of Waste Stream Generated in Reporting Yr 2: 624

Name: IRWIN HODSON CO THE
Year : 2002
RCRA Id : ORD009020579
Inactive : Not reported
Status: Small quantity generator
Manifest : 17398
Ship Date : 09/13/2002
TSD : WAD981769110
WS Num: 1
Transporter: Not reported
Ship Qty : Not reported
Rpt Unit : Not reported
Off Mng : M061
EPA Waste Codes: D001
Waste Description: Spent aliphatic aromatic solvent (roller wash)
Total Amt Of Waste Stream Generated in Reporting Yr 1: 4416.4619025
Total Amt Of Waste Stream Generated in Reporting Yr 2: 832

Name: IRWIN HODSON CO THE
Year : 2002
RCRA Id : ORD009020579
Inactive : Not reported
Status: Small quantity generator
Manifest : 17398
Ship Date : 09/13/2002
TSD : WAD981769110
WS Num: 1
Transporter: Not reported
Ship Qty : Not reported
Rpt Unit : Not reported
Off Mng : M061
EPA Waste Codes: F003
Waste Description: Spent aliphatic aromatic solvent (roller wash)
Total Amt Of Waste Stream Generated in Reporting Yr 1: 4416.4619025
Total Amt Of Waste Stream Generated in Reporting Yr 2: 832

Name: IRWIN HODSON CO THE
Year : 2002
RCRA Id : ORD009020579
Inactive : Not reported
Status: Small quantity generator
Manifest : 17398
Ship Date : 09/13/2002
TSD : WAD981769110
WS Num: 1
Transporter: Not reported
Ship Qty : Not reported
Rpt Unit : Not reported

IRWIN HODSON CO THE (Continued) **1000255551**

Off Mng : M061
EPA Waste Codes: F005
Waste Description: Spent aliphatic aromatic solvent (roller wash)
Total Amt Of Waste Stream Generated in Reporting Yr 1: 4416.4619025
Total Amt Of Waste Stream Generated in Reporting Yr 2: 832

Name: IRWIN HODSON CO THE
Year : 2002
RCRA Id : ORD009020579
Inactive : Not reported
Status: Small quantity generator
Manifest : 18184
Ship Date : 10/31/2002
TSD : WAD981769110
WS Num: 1
Transporter: Not reported
Ship Qty : Not reported
Rpt Unit : Not reported
Off Mng : M061
EPA Waste Codes: D001
Waste Description: Spent aliphatic aromatic solvent (roller wash)
Total Amt Of Waste Stream Generated in Reporting Yr 1: 4416.4619025
Total Amt Of Waste Stream Generated in Reporting Yr 2: 416

Click this hyperlink while viewing on your computer to access
301 additional OR_MANIFEST: record(s) in the EDR Site Report.

Name: IRWIN HODSON CO THE
Year : 2002
RCRA Id : ORD009020579
Inactive : Not reported
Status: Small quantity generator
Manifest : 18184
Ship Date : 10/31/2002
TSD : WAD981769110
WS Num: 1
Transporter: Not reported
Ship Qty : Not reported
Rpt Unit : Not reported
Off Mng : M061
EPA Waste Codes: F003
Waste Description: Spent aliphatic aromatic solvent (roller wash)
Total Amt Of Waste Stream Generated in Reporting Yr 1: 4416.4619025
Total Amt Of Waste Stream Generated in Reporting Yr 2: 416

Name: IRWIN HODSON CO THE
Year : 2002
RCRA Id : ORD009020579
Inactive : Not reported
Status: Small quantity generator
Manifest : 18184
Ship Date : 10/31/2002
TSD : WAD981769110
WS Num: 1
Transporter: Not reported
Ship Qty : Not reported
Rpt Unit : Not reported

IRWIN HODSON CO THE (Continued) **1000255551**

Off Mng : M061
EPA Waste Codes: F005
Waste Description: Spent aliphatic aromatic solvent (roller wash)
Total Amt Of Waste Stream Generated in Reporting Yr 1: 4416.4619025
Total Amt Of Waste Stream Generated in Reporting Yr 2: 416

Name: IRWIN HODSON CO THE
Year : 2002
RCRA Id : ORD009020579
Inactive : Not reported
Status: Small quantity generator
Manifest : 18482
Ship Date : 11/27/2002
TSD : WAD981769110
WS Num: 1
Transporter: Not reported
Ship Qty : Not reported
Rpt Unit : Not reported
Off Mng : M061
EPA Waste Codes: D001
Waste Description: Spent aliphatic aromatic solvent (roller wash)
Total Amt Of Waste Stream Generated in Reporting Yr 1: 4416.4619025
Total Amt Of Waste Stream Generated in Reporting Yr 2: 416

Name: IRWIN HODSON CO THE
Year : 2002
RCRA Id : ORD009020579
Inactive : Not reported
Status: Small quantity generator
Manifest : 18482
Ship Date : 11/27/2002
TSD : WAD981769110
WS Num: 1
Transporter: Not reported
Ship Qty : Not reported
Rpt Unit : Not reported
Off Mng : M061
EPA Waste Codes: F003
Waste Description: Spent aliphatic aromatic solvent (roller wash)
Total Amt Of Waste Stream Generated in Reporting Yr 1: 4416.4619025
Total Amt Of Waste Stream Generated in Reporting Yr 2: 416

Name: IRWIN HODSON CO THE
Year : 2002
RCRA Id : ORD009020579
Inactive : Not reported
Status: Small quantity generator
Manifest : 18482
Ship Date : 11/27/2002
TSD : WAD981769110
WS Num: 1
Transporter: Not reported
Ship Qty : Not reported
Rpt Unit : Not reported
Off Mng : M061
EPA Waste Codes: F005
Waste Description: Spent aliphatic aromatic solvent (roller wash)

IRWIN HODSON CO THE (Continued) **1000255551**

Total Amt Of Waste Stream Generated in Reporting Yr 1: 4416.4619025
Total Amt Of Waste Stream Generated in Reporting Yr 2: 416

Name: IRWIN HODSON CO THE
Year : 2002
RCRA Id : ORD009020579
Inactive : Not reported
Status: Small quantity generator
Manifest : 52263
Ship Date : 01/31/2002
TSD : WAD981769110
WS Num: 1
Transporter: Not reported
Ship Qty : Not reported
Rpt Unit : Not reported
Off Mng : M061
EPA Waste Codes: D001
Waste Description: Spent aliphatic aromatic solvent (roller wash)
Total Amt Of Waste Stream Generated in Reporting Yr 1: 4416.4619025
Total Amt Of Waste Stream Generated in Reporting Yr 2: 832

Name: IRWIN HODSON CO THE
Year : 2002
RCRA Id : ORD009020579
Inactive : Not reported
Status: Small quantity generator
Manifest : 52263
Ship Date : 01/31/2002
TSD : WAD981769110
WS Num: 1
Transporter: Not reported
Ship Qty : Not reported
Rpt Unit : Not reported
Off Mng : M061
EPA Waste Codes: F003
Waste Description: Spent aliphatic aromatic solvent (roller wash)
Total Amt Of Waste Stream Generated in Reporting Yr 1: 4416.4619025
Total Amt Of Waste Stream Generated in Reporting Yr 2: 832

Name: IRWIN HODSON CO THE
Year : 2002
RCRA Id : ORD009020579
Inactive : Not reported
Status: Small quantity generator
Manifest : 52263
Ship Date : 01/31/2002
TSD : WAD981769110
WS Num: 1
Transporter: Not reported
Ship Qty : Not reported
Rpt Unit : Not reported
Off Mng : M061
EPA Waste Codes: F005
Waste Description: Spent aliphatic aromatic solvent (roller wash)
Total Amt Of Waste Stream Generated in Reporting Yr 1: 4416.4619025
Total Amt Of Waste Stream Generated in Reporting Yr 2: 832

IRWIN HODSON CO THE (Continued) **1000255551**

Name: IRWIN HODSON CO THE
Year : 2002
RCRA Id : ORD009020579
Inactive : Not reported
Status: Small quantity generator
Manifest : 52551
Ship Date : 02/26/2002
TSD : WAD981769110
WS Num: 1
Transporter: Not reported
Ship Qty : Not reported
Rpt Unit : Not reported
Off Mng : M061
EPA Waste Codes: D001
Waste Description: Spent aliphatic aromatic solvent (roller wash)
Total Amt Of Waste Stream Generated in Reporting Yr 1: 4416.4619025
Total Amt Of Waste Stream Generated in Reporting Yr 2: 461

Name: IRWIN HODSON CO THE
Year : 2002
RCRA Id : ORD009020579
Inactive : Not reported
Status: Small quantity generator
Manifest : 52551
Ship Date : 02/26/2002
TSD : WAD981769110
WS Num: 1
Transporter: Not reported
Ship Qty : Not reported
Rpt Unit : Not reported
Off Mng : M061
EPA Waste Codes: F003
Waste Description: Spent aliphatic aromatic solvent (roller wash)
Total Amt Of Waste Stream Generated in Reporting Yr 1: 4416.4619025
Total Amt Of Waste Stream Generated in Reporting Yr 2: 461

Manifest:
Name: IRWIN HODSON CO THE
Year : 2001
RCRA Id : ORD009020579
Inactive : Not reported
Status: Small quantity generator
Manifest : 10382
Ship Date : 01/18/2001
TSD : COD980591184
WS Num: 1
Transporter: Not reported
Ship Qty : Not reported
Rpt Unit : Not reported
Off Mng : M051
EPA Waste Codes: D001
Waste Description: Spent aliphatic aromatic solvent (roller wash)
Total Amt Of Waste Stream Generated in Reporting Yr 1: 4787.3387375
Total Amt Of Waste Stream Generated in Reporting Yr 2: 416

IRWIN HODSON CO THE (Continued) **1000255551**

Name: IRWIN HODSON CO THE
Year : 2001
RCRA Id : ORD009020579
Inactive : Not reported
Status: Small quantity generator
Manifest : 10382
Ship Date : 01/18/2001
TSD : COD980591184
WS Num: 1
Transporter: Not reported
Ship Qty : Not reported
Rpt Unit : Not reported
Off Mng : M051
EPA Waste Codes: F003
Waste Description: Spent aliphatic aromatic solvent (roller wash)
Total Amt Of Waste Stream Generated in Reporting Yr 1: 4787.3387375
Total Amt Of Waste Stream Generated in Reporting Yr 2: 416

Name: IRWIN HODSON CO THE
Year : 2001
RCRA Id : ORD009020579
Inactive : Not reported
Status: Small quantity generator
Manifest : 10382
Ship Date : 01/18/2001
TSD : COD980591184
WS Num: 1
Transporter: Not reported
Ship Qty : Not reported
Rpt Unit : Not reported
Off Mng : M051
EPA Waste Codes: F005
Waste Description: Spent aliphatic aromatic solvent (roller wash)
Total Amt Of Waste Stream Generated in Reporting Yr 1: 4787.3387375
Total Amt Of Waste Stream Generated in Reporting Yr 2: 416

Name: IRWIN HODSON CO THE
Year : 2001
RCRA Id : ORD009020579
Inactive : Not reported
Status: Small quantity generator
Manifest : 10859
Ship Date : 02/14/2001
TSD : COD980591184
WS Num: 1
Transporter: Not reported
Ship Qty : Not reported
Rpt Unit : Not reported
Off Mng : M061
EPA Waste Codes: D001
Waste Description: Spent aliphatic aromatic solvent (roller wash)
Total Amt Of Waste Stream Generated in Reporting Yr 1: 4787.3387375
Total Amt Of Waste Stream Generated in Reporting Yr 2: 832

Name: IRWIN HODSON CO THE
Year : 2001
RCRA Id : ORD009020579

IRWIN HODSON CO THE (Continued) **1000255551**

Inactive : Not reported
Status: Small quantity generator
Manifest : 10859
Ship Date : 02/14/2001
TSD : COD980591184
WS Num: 1
Transporter: Not reported
Ship Qty : Not reported
Rpt Unit : Not reported
Off Mng : M061
EPA Waste Codes: F003
Waste Description: Spent aliphatic aromatic solvent (roller wash)
Total Amt Of Waste Stream Generated in Reporting Yr 1: 4787.3387375
Total Amt Of Waste Stream Generated in Reporting Yr 2: 832

Name: IRWIN HODSON CO THE
Year : 2001
RCRA Id : ORD009020579
Inactive : Not reported
Status: Small quantity generator
Manifest : 10859
Ship Date : 02/14/2001
TSD : COD980591184
WS Num: 1
Transporter: Not reported
Ship Qty : Not reported
Rpt Unit : Not reported
Off Mng : M061
EPA Waste Codes: F005
Waste Description: Spent aliphatic aromatic solvent (roller wash)
Total Amt Of Waste Stream Generated in Reporting Yr 1: 4787.3387375
Total Amt Of Waste Stream Generated in Reporting Yr 2: 832

Name: IRWIN HODSON CO THE
Year : 2001
RCRA Id : ORD009020579
Inactive : Not reported
Status: Small quantity generator
Manifest : 11551
Ship Date : 03/29/2001
TSD : COD980591184
WS Num: 1
Transporter: Not reported
Ship Qty : Not reported
Rpt Unit : Not reported
Off Mng : M061
EPA Waste Codes: D001
Waste Description: Spent aliphatic aromatic solvent (roller wash)
Total Amt Of Waste Stream Generated in Reporting Yr 1: 4787.3387375
Total Amt Of Waste Stream Generated in Reporting Yr 2: 416

Name: IRWIN HODSON CO THE
Year : 2001
RCRA Id : ORD009020579
Inactive : Not reported
Status: Small quantity generator
Manifest : 11551

IRWIN HODSON CO THE (Continued) **1000255551**

Ship Date : 03/29/2001
TSD : COD980591184
WS Num: 1
Transporter: Not reported
Ship Qty : Not reported
Rpt Unit : Not reported
Off Mng : M061
EPA Waste Codes: F003
Waste Description: Spent aliphatic aromatic solvent (roller wash)
Total Amt Of Waste Stream Generated in Reporting Yr 1: 4787.3387375
Total Amt Of Waste Stream Generated in Reporting Yr 2: 416

Name: IRWIN HODSON CO THE
Year : 2001
RCRA Id : ORD009020579
Inactive : Not reported
Status: Small quantity generator
Manifest : 11551
Ship Date : 03/29/2001
TSD : COD980591184
WS Num: 1
Transporter: Not reported
Ship Qty : Not reported
Rpt Unit : Not reported
Off Mng : M061
EPA Waste Codes: F005
Waste Description: Spent aliphatic aromatic solvent (roller wash)
Total Amt Of Waste Stream Generated in Reporting Yr 1: 4787.3387375
Total Amt Of Waste Stream Generated in Reporting Yr 2: 416

Name: IRWIN HODSON CO THE
Year : 2001
RCRA Id : ORD009020579
Inactive : Not reported
Status: Small quantity generator
Manifest : 12106
Ship Date : 05/02/2001
TSD : COD980591184
WS Num: 1
Transporter: Not reported
Ship Qty : Not reported
Rpt Unit : Not reported
Off Mng : M061
EPA Waste Codes: D001
Waste Description: Spent aliphatic aromatic solvent (roller wash)
Total Amt Of Waste Stream Generated in Reporting Yr 1: 4787.3387375
Total Amt Of Waste Stream Generated in Reporting Yr 2: 416

Click this hyperlink while viewing on your computer to access
301 additional OR_MANIFEST: record(s) in the EDR Site Report.

Name: IRWIN HODSON CO THE
Year : 2001
RCRA Id : ORD009020579
Inactive : Not reported
Status: Small quantity generator
Manifest : 12106

IRWIN HODSON CO THE (Continued) **1000255551**

Ship Date : 05/02/2001
TSD : COD980591184
WS Num: 1
Transporter: Not reported
Ship Qty : Not reported
Rpt Unit : Not reported
Off Mng : M061
EPA Waste Codes: F003
Waste Description: Spent aliphatic aromatic solvent (roller wash)
Total Amt Of Waste Stream Generated in Reporting Yr 1: 4787.3387375
Total Amt Of Waste Stream Generated in Reporting Yr 2: 416

Name: IRWIN HODSON CO THE
Year : 2001
RCRA Id : ORD009020579
Inactive : Not reported
Status: Small quantity generator
Manifest : 12106
Ship Date : 05/02/2001
TSD : COD980591184
WS Num: 1
Transporter: Not reported
Ship Qty : Not reported
Rpt Unit : Not reported
Off Mng : M061
EPA Waste Codes: F005
Waste Description: Spent aliphatic aromatic solvent (roller wash)
Total Amt Of Waste Stream Generated in Reporting Yr 1: 4787.3387375
Total Amt Of Waste Stream Generated in Reporting Yr 2: 416

Name: IRWIN HODSON CO THE
Year : 2001
RCRA Id : ORD009020579
Inactive : Not reported
Status: Small quantity generator
Manifest : 12460
Ship Date : 05/24/2001
TSD : COD980591184
WS Num: 1
Transporter: Not reported
Ship Qty : Not reported
Rpt Unit : Not reported
Off Mng : M061
EPA Waste Codes: D001
Waste Description: Spent aliphatic aromatic solvent (roller wash)
Total Amt Of Waste Stream Generated in Reporting Yr 1: 4787.3387375
Total Amt Of Waste Stream Generated in Reporting Yr 2: 208

Name: IRWIN HODSON CO THE
Year : 2001
RCRA Id : ORD009020579
Inactive : Not reported
Status: Small quantity generator
Manifest : 12460
Ship Date : 05/24/2001
TSD : COD980591184
WS Num: 1

IRWIN HODSON CO THE (Continued) **1000255551**

Transporter: Not reported
Ship Qty : Not reported
Rpt Unit : Not reported
Off Mng : M061
EPA Waste Codes: F003
Waste Description: Spent aliphatic aromatic solvent (roller wash)
Total Amt Of Waste Stream Generated in Reporting Yr 1: 4787.3387375
Total Amt Of Waste Stream Generated in Reporting Yr 2: 208

Name: IRWIN HODSON CO THE
Year : 2001
RCRA Id : ORD009020579
Inactive : Not reported
Status: Small quantity generator
Manifest : 12460
Ship Date : 05/24/2001
TSD : COD980591184
WS Num: 1
Transporter: Not reported
Ship Qty : Not reported
Rpt Unit : Not reported
Off Mng : M061
EPA Waste Codes: F005
Waste Description: Spent aliphatic aromatic solvent (roller wash)
Total Amt Of Waste Stream Generated in Reporting Yr 1: 4787.3387375
Total Amt Of Waste Stream Generated in Reporting Yr 2: 208

Name: IRWIN HODSON CO THE
Year : 2001
RCRA Id : ORD009020579
Inactive : Not reported
Status: Small quantity generator
Manifest : 13012
Ship Date : 06/27/2001
TSD : COD980591184
WS Num: 1
Transporter: Not reported
Ship Qty : Not reported
Rpt Unit : Not reported
Off Mng : M061
EPA Waste Codes: D001
Waste Description: Spent aliphatic aromatic solvent (roller wash)
Total Amt Of Waste Stream Generated in Reporting Yr 1: 4787.3387375
Total Amt Of Waste Stream Generated in Reporting Yr 2: 416

Name: IRWIN HODSON CO THE
Year : 2001
RCRA Id : ORD009020579
Inactive : Not reported
Status: Small quantity generator
Manifest : 13012
Ship Date : 06/27/2001
TSD : COD980591184
WS Num: 1
Transporter: Not reported
Ship Qty : Not reported
Rpt Unit : Not reported

IRWIN HODSON CO THE (Continued) **1000255551**

Off Mng : M061
EPA Waste Codes: F003
Waste Description: Spent aliphatic aromatic solvent (roller wash)
Total Amt Of Waste Stream Generated in Reporting Yr 1: 4787.3387375
Total Amt Of Waste Stream Generated in Reporting Yr 2: 416

Name: IRWIN HODSON CO THE
Year : 2001
RCRA Id : ORD009020579
Inactive : Not reported
Status: Small quantity generator
Manifest : 13012
Ship Date : 06/27/2001
TSD : COD980591184
WS Num: 1
Transporter: Not reported
Ship Qty : Not reported
Rpt Unit : Not reported
Off Mng : M061
EPA Waste Codes: F005
Waste Description: Spent aliphatic aromatic solvent (roller wash)
Total Amt Of Waste Stream Generated in Reporting Yr 1: 4787.3387375
Total Amt Of Waste Stream Generated in Reporting Yr 2: 416

Name: IRWIN HODSON CO THE
Year : 2001
RCRA Id : ORD009020579
Inactive : Not reported
Status: Small quantity generator
Manifest : 13342
Ship Date : 08/02/2001
TSD : COD980591184
WS Num: 1
Transporter: Not reported
Ship Qty : Not reported
Rpt Unit : Not reported
Off Mng : M061
EPA Waste Codes: D001
Waste Description: Spent aliphatic aromatic solvent (roller wash)
Total Amt Of Waste Stream Generated in Reporting Yr 1: 4787.3387375
Total Amt Of Waste Stream Generated in Reporting Yr 2: 208

Name: IRWIN HODSON CO THE
Year : 2001
RCRA Id : ORD009020579
Inactive : Not reported
Status: Small quantity generator
Manifest : 13342
Ship Date : 08/02/2001
TSD : COD980591184
WS Num: 1
Transporter: Not reported
Ship Qty : Not reported
Rpt Unit : Not reported
Off Mng : M061
EPA Waste Codes: F003
Waste Description: Spent aliphatic aromatic solvent (roller wash)

IRWIN HODSON CO THE (Continued) **1000255551**

Total Amt Of Waste Stream Generated in Reporting Yr 1: 4787.3387375
Total Amt Of Waste Stream Generated in Reporting Yr 2: 208

Manifest:
Name: IRWIN HODSON CO THE
Year : 2000
RCRA Id : ORD009020579
Inactive : Not reported
Status: Small quantity generator
Manifest : 94896
Ship Date : 01/27/2000
TSD : WAD981769110
WS Num: 1
Transporter: Not reported
Ship Qty : Not reported
Rpt Unit : Not reported
Off Mng : M061
EPA Waste Codes: D001
Waste Description: Spent Aliphatic, Aromatic Solvent (roller wash).
Total Amt Of Waste Stream Generated in Reporting Yr 1: 6244.354875
Total Amt Of Waste Stream Generated in Reporting Yr 2: 624

Name: IRWIN HODSON CO THE
Year : 2000
RCRA Id : ORD009020579
Inactive : Not reported
Status: Small quantity generator
Manifest : 94896
Ship Date : 01/27/2000
TSD : WAD981769110
WS Num: 1
Transporter: Not reported
Ship Qty : Not reported
Rpt Unit : Not reported
Off Mng : M061
EPA Waste Codes: F003
Waste Description: Spent Aliphatic, Aromatic Solvent (roller wash).
Total Amt Of Waste Stream Generated in Reporting Yr 1: 6244.354875
Total Amt Of Waste Stream Generated in Reporting Yr 2: 624

Name: IRWIN HODSON CO THE
Year : 2000
RCRA Id : ORD009020579
Inactive : Not reported
Status: Small quantity generator
Manifest : 94896
Ship Date : 01/27/2000
TSD : WAD981769110
WS Num: 1
Transporter: Not reported
Ship Qty : Not reported
Rpt Unit : Not reported
Off Mng : M061
EPA Waste Codes: F005
Waste Description: Spent Aliphatic, Aromatic Solvent (roller wash).

IRWIN HODSON CO THE (Continued) **1000255551**

Total Amt Of Waste Stream Generated in Reporting Yr 1: 6244.354875
Total Amt Of Waste Stream Generated in Reporting Yr 2: 624

Name: IRWIN HODSON CO THE
Year : 2000
RCRA Id : ORD009020579
Inactive : Not reported
Status: Small quantity generator
Manifest : 95523
Ship Date : 03/03/2000
TSD : WAD981769110
WS Num: 1
Transporter: Not reported
Ship Qty : Not reported
Rpt Unit : Not reported
Off Mng : M061
EPA Waste Codes: D001
Waste Description: Spent Aliphatic, Aromatic Solvent (roller wash).
Total Amt Of Waste Stream Generated in Reporting Yr 1: 6244.354875
Total Amt Of Waste Stream Generated in Reporting Yr 2: 832

Name: IRWIN HODSON CO THE
Year : 2000
RCRA Id : ORD009020579
Inactive : Not reported
Status: Small quantity generator
Manifest : 95523
Ship Date : 03/03/2000
TSD : WAD981769110
WS Num: 1
Transporter: Not reported
Ship Qty : Not reported
Rpt Unit : Not reported
Off Mng : M061
EPA Waste Codes: F003
Waste Description: Spent Aliphatic, Aromatic Solvent (roller wash).
Total Amt Of Waste Stream Generated in Reporting Yr 1: 6244.354875
Total Amt Of Waste Stream Generated in Reporting Yr 2: 832

Name: IRWIN HODSON CO THE
Year : 2000
RCRA Id : ORD009020579
Inactive : Not reported
Status: Small quantity generator
Manifest : 95523
Ship Date : 03/03/2000
TSD : WAD981769110
WS Num: 1
Transporter: Not reported
Ship Qty : Not reported
Rpt Unit : Not reported
Off Mng : M061
EPA Waste Codes: F005
Waste Description: Spent Aliphatic, Aromatic Solvent (roller wash).
Total Amt Of Waste Stream Generated in Reporting Yr 1: 6244.354875
Total Amt Of Waste Stream Generated in Reporting Yr 2: 832

IRWIN HODSON CO THE (Continued) **1000255551**

Name: IRWIN HODSON CO THE
Year : 2000
RCRA Id : ORD009020579
Inactive : Not reported
Status: Small quantity generator
Manifest : 96144
Ship Date : 04/13/2000
TSD : WAD981769110
WS Num: 1
Transporter: Not reported
Ship Qty : Not reported
Rpt Unit : Not reported
Off Mng : M061
EPA Waste Codes: D001
Waste Description: Spent Aliphatic, Aromatic Solvent (roller wash).
Total Amt Of Waste Stream Generated in Reporting Yr 1: 6244.354875
Total Amt Of Waste Stream Generated in Reporting Yr 2: 624

Name: IRWIN HODSON CO THE
Year : 2000
RCRA Id : ORD009020579
Inactive : Not reported
Status: Small quantity generator
Manifest : 96144
Ship Date : 04/13/2000
TSD : WAD981769110
WS Num: 1
Transporter: Not reported
Ship Qty : Not reported
Rpt Unit : Not reported
Off Mng : M061
EPA Waste Codes: F003
Waste Description: Spent Aliphatic, Aromatic Solvent (roller wash).
Total Amt Of Waste Stream Generated in Reporting Yr 1: 6244.354875
Total Amt Of Waste Stream Generated in Reporting Yr 2: 624

Name: IRWIN HODSON CO THE
Year : 2000
RCRA Id : ORD009020579
Inactive : Not reported
Status: Small quantity generator
Manifest : 96144
Ship Date : 04/13/2000
TSD : WAD981769110
WS Num: 1
Transporter: Not reported
Ship Qty : Not reported
Rpt Unit : Not reported
Off Mng : M061
EPA Waste Codes: F005
Waste Description: Spent Aliphatic, Aromatic Solvent (roller wash).
Total Amt Of Waste Stream Generated in Reporting Yr 1: 6244.354875
Total Amt Of Waste Stream Generated in Reporting Yr 2: 624

Name: IRWIN HODSON CO THE
Year : 2000
RCRA Id : ORD009020579

IRWIN HODSON CO THE (Continued) **1000255551**

Inactive : Not reported
Status: Small quantity generator
Manifest : 96539
Ship Date : 05/04/2000
TSD : WAD981769110
WS Num: 1
Transporter: Not reported
Ship Qty : Not reported
Rpt Unit : Not reported
Off Mng : M061
EPA Waste Codes: D001
Waste Description: Spent Aliphatic, Aromatic Solvent (roller wash).
Total Amt Of Waste Stream Generated in Reporting Yr 1: 6244.354875
Total Amt Of Waste Stream Generated in Reporting Yr 2: 208

Click this hyperlink while viewing on your computer to access
301 additional OR_MANIFEST: record(s) in the EDR Site Report.

Name: IRWIN HODSON CO THE
Year : 2000
RCRA Id : ORD009020579
Inactive : Not reported
Status: Small quantity generator
Manifest : 96539
Ship Date : 05/04/2000
TSD : WAD981769110
WS Num: 1
Transporter: Not reported
Ship Qty : Not reported
Rpt Unit : Not reported
Off Mng : M061
EPA Waste Codes: F003
Waste Description: Spent Aliphatic, Aromatic Solvent (roller wash).
Total Amt Of Waste Stream Generated in Reporting Yr 1: 6244.354875
Total Amt Of Waste Stream Generated in Reporting Yr 2: 208

Name: IRWIN HODSON CO THE
Year : 2000
RCRA Id : ORD009020579
Inactive : Not reported
Status: Small quantity generator
Manifest : 96539
Ship Date : 05/04/2000
TSD : WAD981769110
WS Num: 1
Transporter: Not reported
Ship Qty : Not reported
Rpt Unit : Not reported
Off Mng : M061
EPA Waste Codes: F005
Waste Description: Spent Aliphatic, Aromatic Solvent (roller wash).
Total Amt Of Waste Stream Generated in Reporting Yr 1: 6244.354875
Total Amt Of Waste Stream Generated in Reporting Yr 2: 208

Name: IRWIN HODSON CO THE
Year : 2000
RCRA Id : ORD009020579

IRWIN HODSON CO THE (Continued) **1000255551**

Inactive : Not reported
Status: Small quantity generator
Manifest : 96901
Ship Date : 05/25/2000
TSD : WAD981769110
WS Num: 1
Transporter: Not reported
Ship Qty : Not reported
Rpt Unit : Not reported
Off Mng : M061
EPA Waste Codes: D001
Waste Description: Spent Aliphatic, Aromatic Solvent (roller wash).
Total Amt Of Waste Stream Generated in Reporting Yr 1: 6244.354875
Total Amt Of Waste Stream Generated in Reporting Yr 2: 624

Name: IRWIN HODSON CO THE
Year : 2000
RCRA Id : ORD009020579
Inactive : Not reported
Status: Small quantity generator
Manifest : 96901
Ship Date : 05/25/2000
TSD : WAD981769110
WS Num: 1
Transporter: Not reported
Ship Qty : Not reported
Rpt Unit : Not reported
Off Mng : M061
EPA Waste Codes: F003
Waste Description: Spent Aliphatic, Aromatic Solvent (roller wash).
Total Amt Of Waste Stream Generated in Reporting Yr 1: 6244.354875
Total Amt Of Waste Stream Generated in Reporting Yr 2: 624

Name: IRWIN HODSON CO THE
Year : 2000
RCRA Id : ORD009020579
Inactive : Not reported
Status: Small quantity generator
Manifest : 96901
Ship Date : 05/25/2000
TSD : WAD981769110
WS Num: 1
Transporter: Not reported
Ship Qty : Not reported
Rpt Unit : Not reported
Off Mng : M061
EPA Waste Codes: F005
Waste Description: Spent Aliphatic, Aromatic Solvent (roller wash).
Total Amt Of Waste Stream Generated in Reporting Yr 1: 6244.354875
Total Amt Of Waste Stream Generated in Reporting Yr 2: 624

Name: IRWIN HODSON CO THE
Year : 2000
RCRA Id : ORD009020579
Inactive : Not reported
Status: Small quantity generator
Manifest : 97550

IRWIN HODSON CO THE (Continued) **1000255551**

Ship Date : 07/06/2000
TSD : WAD981769110
WS Num: 1
Transporter: Not reported
Ship Qty : Not reported
Rpt Unit : Not reported
Off Mng : M061
EPA Waste Codes: D001
Waste Description: Spent Aliphatic, Aromatic Solvent (roller wash).
Total Amt Of Waste Stream Generated in Reporting Yr 1: 6244.354875
Total Amt Of Waste Stream Generated in Reporting Yr 2: 624

Name: IRWIN HODSON CO THE
Year : 2000
RCRA Id : ORD009020579
Inactive : Not reported
Status: Small quantity generator
Manifest : 97550
Ship Date : 07/06/2000
TSD : WAD981769110
WS Num: 1
Transporter: Not reported
Ship Qty : Not reported
Rpt Unit : Not reported
Off Mng : M061
EPA Waste Codes: F003
Waste Description: Spent Aliphatic, Aromatic Solvent (roller wash).
Total Amt Of Waste Stream Generated in Reporting Yr 1: 6244.354875
Total Amt Of Waste Stream Generated in Reporting Yr 2: 624

Name: IRWIN HODSON CO THE
Year : 2000
RCRA Id : ORD009020579
Inactive : Not reported
Status: Small quantity generator
Manifest : 97550
Ship Date : 07/06/2000
TSD : WAD981769110
WS Num: 1
Transporter: Not reported
Ship Qty : Not reported
Rpt Unit : Not reported
Off Mng : M061
EPA Waste Codes: F005
Waste Description: Spent Aliphatic, Aromatic Solvent (roller wash).
Total Amt Of Waste Stream Generated in Reporting Yr 1: 6244.354875
Total Amt Of Waste Stream Generated in Reporting Yr 2: 624

Name: IRWIN HODSON CO THE
Year : 2000
RCRA Id : ORD009020579
Inactive : Not reported
Status: Small quantity generator
Manifest : 97954
Ship Date : 08/03/2000
TSD : WAD981769110
WS Num: 1

IRWIN HODSON CO THE (Continued) **1000255551**

Transporter: Not reported
Ship Qty : Not reported
Rpt Unit : Not reported
Off Mng : M061
EPA Waste Codes: D001
Waste Description: Spent Aliphatic, Aromatic Solvent (roller wash).
Total Amt Of Waste Stream Generated in Reporting Yr 1: 6244.354875
Total Amt Of Waste Stream Generated in Reporting Yr 2: 416

Name: IRWIN HODSON CO THE
Year : 2000
RCRA Id : ORD009020579
Inactive : Not reported
Status: Small quantity generator
Manifest : 97954
Ship Date : 08/03/2000
TSD : WAD981769110
WS Num: 1
Transporter: Not reported
Ship Qty : Not reported
Rpt Unit : Not reported
Off Mng : M061
EPA Waste Codes: F003
Waste Description: Spent Aliphatic, Aromatic Solvent (roller wash).
Total Amt Of Waste Stream Generated in Reporting Yr 1: 6244.354875
Total Amt Of Waste Stream Generated in Reporting Yr 2: 416

Manifest:
Name: IRWIN HODSON CO THE
Year : 1999
RCRA Id : ORD009020579
Inactive : Not reported
Status: Small quantity generator
Manifest : 90122
Ship Date : 01/20/1999
TSD : WAD981769110
WS Num: 1
Transporter: Not reported
Ship Qty : Not reported
Rpt Unit : Not reported
Off Mng : M061
EPA Waste Codes: D001
Waste Description: Spent aliphatic, aromatic solvent (Roller wash)
Total Amt Of Waste Stream Generated in Reporting Yr 1: 6014
Total Amt Of Waste Stream Generated in Reporting Yr 2: 416

Name: IRWIN HODSON CO THE
Year : 1999
RCRA Id : ORD009020579
Inactive : Not reported
Status: Small quantity generator
Manifest : 90122
Ship Date : 01/20/1999
TSD : WAD981769110
WS Num: 1

IRWIN HODSON CO THE (Continued) **1000255551**

Transporter: Not reported
Ship Qty : Not reported
Rpt Unit : Not reported
Off Mng : M061
EPA Waste Codes: F003
Waste Description: Spent aliphatic, aromatic solvent (Roller wash)
Total Amt Of Waste Stream Generated in Reporting Yr 1: 6014
Total Amt Of Waste Stream Generated in Reporting Yr 2: 416

Name: IRWIN HODSON CO THE
Year : 1999
RCRA Id : ORD009020579
Inactive : Not reported
Status: Small quantity generator
Manifest : 90122
Ship Date : 01/20/1999
TSD : WAD981769110
WS Num: 1
Transporter: Not reported
Ship Qty : Not reported
Rpt Unit : Not reported
Off Mng : M061
EPA Waste Codes: F005
Waste Description: Spent aliphatic, aromatic solvent (Roller wash)
Total Amt Of Waste Stream Generated in Reporting Yr 1: 6014
Total Amt Of Waste Stream Generated in Reporting Yr 2: 416

Name: IRWIN HODSON CO THE
Year : 1999
RCRA Id : ORD009020579
Inactive : Not reported
Status: Small quantity generator
Manifest : 90514
Ship Date : 02/25/1999
TSD : WAD981769110
WS Num: 1
Transporter: Not reported
Ship Qty : Not reported
Rpt Unit : Not reported
Off Mng : M061
EPA Waste Codes: D001
Waste Description: Spent aliphatic, aromatic solvent (Roller wash)
Total Amt Of Waste Stream Generated in Reporting Yr 1: 6014
Total Amt Of Waste Stream Generated in Reporting Yr 2: 416

Name: IRWIN HODSON CO THE
Year : 1999
RCRA Id : ORD009020579
Inactive : Not reported
Status: Small quantity generator
Manifest : 90514
Ship Date : 02/25/1999
TSD : WAD981769110
WS Num: 1
Transporter: Not reported
Ship Qty : Not reported
Rpt Unit : Not reported

IRWIN HODSON CO THE (Continued) **1000255551**

Off Mng : M061
EPA Waste Codes: F003
Waste Description: Spent aliphatic, aromatic solvent (Roller wash)
Total Amt Of Waste Stream Generated in Reporting Yr 1: 6014
Total Amt Of Waste Stream Generated in Reporting Yr 2: 416

Name: IRWIN HODSON CO THE
Year : 1999
RCRA Id : ORD009020579
Inactive : Not reported
Status: Small quantity generator
Manifest : 90514
Ship Date : 02/25/1999
TSD : WAD981769110
WS Num: 1
Transporter: Not reported
Ship Qty : Not reported
Rpt Unit : Not reported
Off Mng : M061
EPA Waste Codes: F005
Waste Description: Spent aliphatic, aromatic solvent (Roller wash)
Total Amt Of Waste Stream Generated in Reporting Yr 1: 6014
Total Amt Of Waste Stream Generated in Reporting Yr 2: 416

Name: IRWIN HODSON CO THE
Year : 1999
RCRA Id : ORD009020579
Inactive : Not reported
Status: Small quantity generator
Manifest : 90930
Ship Date : 03/26/1999
TSD : WAD981769110
WS Num: 1
Transporter: Not reported
Ship Qty : Not reported
Rpt Unit : Not reported
Off Mng : M061
EPA Waste Codes: D001
Waste Description: Spent aliphatic, aromatic solvent (Roller wash)
Total Amt Of Waste Stream Generated in Reporting Yr 1: 6014
Total Amt Of Waste Stream Generated in Reporting Yr 2: 605

Name: IRWIN HODSON CO THE
Year : 1999
RCRA Id : ORD009020579
Inactive : Not reported
Status: Small quantity generator
Manifest : 90930
Ship Date : 03/26/1999
TSD : WAD981769110
WS Num: 1
Transporter: Not reported
Ship Qty : Not reported
Rpt Unit : Not reported
Off Mng : M061
EPA Waste Codes: F003
Waste Description: Spent aliphatic, aromatic solvent (Roller wash)

IRWIN HODSON CO THE (Continued) **1000255551**

Total Amt Of Waste Stream Generated in Reporting Yr 1: 6014
Total Amt Of Waste Stream Generated in Reporting Yr 2: 605

Name: IRWIN HODSON CO THE
Year : 1999
RCRA Id : ORD009020579
Inactive : Not reported
Status: Small quantity generator
Manifest : 90930
Ship Date : 03/26/1999
TSD : WAD981769110
WS Num: 1
Transporter: Not reported
Ship Qty : Not reported
Rpt Unit : Not reported
Off Mng : M061
EPA Waste Codes: F005
Waste Description: Spent aliphatic, aromatic solvent (Roller wash)
Total Amt Of Waste Stream Generated in Reporting Yr 1: 6014
Total Amt Of Waste Stream Generated in Reporting Yr 2: 605

Name: IRWIN HODSON CO THE
Year : 1999
RCRA Id : ORD009020579
Inactive : Not reported
Status: Small quantity generator
Manifest : 91514
Ship Date : 05/10/1999
TSD : WAD981769110
WS Num: 1
Transporter: Not reported
Ship Qty : Not reported
Rpt Unit : Not reported
Off Mng : M061
EPA Waste Codes: D001
Waste Description: Spent aliphatic, aromatic solvent (Roller wash)
Total Amt Of Waste Stream Generated in Reporting Yr 1: 6014
Total Amt Of Waste Stream Generated in Reporting Yr 2: 832

Click this hyperlink while viewing on your computer to access
301 additional OR_MANIFEST: record(s) in the EDR Site Report.

Name: IRWIN HODSON CO THE
Year : 1999
RCRA Id : ORD009020579
Inactive : Not reported
Status: Small quantity generator
Manifest : 91514
Ship Date : 05/10/1999
TSD : WAD981769110
WS Num: 1
Transporter: Not reported
Ship Qty : Not reported
Rpt Unit : Not reported
Off Mng : M061
EPA Waste Codes: F003
Waste Description: Spent aliphatic, aromatic solvent (Roller wash)

IRWIN HODSON CO THE (Continued) **1000255551**

Total Amt Of Waste Stream Generated in Reporting Yr 1: 6014
Total Amt Of Waste Stream Generated in Reporting Yr 2: 832

Name: IRWIN HODSON CO THE
Year : 1999
RCRA Id : ORD009020579
Inactive : Not reported
Status: Small quantity generator
Manifest : 91514
Ship Date : 05/10/1999
TSD : WAD981769110
WS Num: 1
Transporter: Not reported
Ship Qty : Not reported
Rpt Unit : Not reported
Off Mng : M061
EPA Waste Codes: F005
Waste Description: Spent aliphatic, aromatic solvent (Roller wash)
Total Amt Of Waste Stream Generated in Reporting Yr 1: 6014
Total Amt Of Waste Stream Generated in Reporting Yr 2: 832

Name: IRWIN HODSON CO THE
Year : 1999
RCRA Id : ORD009020579
Inactive : Not reported
Status: Small quantity generator
Manifest : 91882
Ship Date : 06/11/1999
TSD : WAD981769110
WS Num: 1
Transporter: Not reported
Ship Qty : Not reported
Rpt Unit : Not reported
Off Mng : M061
EPA Waste Codes: D001
Waste Description: Spent aliphatic, aromatic solvent (Roller wash)
Total Amt Of Waste Stream Generated in Reporting Yr 1: 6014
Total Amt Of Waste Stream Generated in Reporting Yr 2: 624

Name: IRWIN HODSON CO THE
Year : 1999
RCRA Id : ORD009020579
Inactive : Not reported
Status: Small quantity generator
Manifest : 91882
Ship Date : 06/11/1999
TSD : WAD981769110
WS Num: 1
Transporter: Not reported
Ship Qty : Not reported
Rpt Unit : Not reported
Off Mng : M061
EPA Waste Codes: F003
Waste Description: Spent aliphatic, aromatic solvent (Roller wash)
Total Amt Of Waste Stream Generated in Reporting Yr 1: 6014
Total Amt Of Waste Stream Generated in Reporting Yr 2: 624

IRWIN HODSON CO THE (Continued) **1000255551**

Name: IRWIN HODSON CO THE
Year : 1999
RCRA Id : ORD009020579
Inactive : Not reported
Status: Small quantity generator
Manifest : 91882
Ship Date : 06/11/1999
TSD : WAD981769110
WS Num: 1
Transporter: Not reported
Ship Qty : Not reported
Rpt Unit : Not reported
Off Mng : M061
EPA Waste Codes: F005
Waste Description: Spent aliphatic, aromatic solvent (Roller wash)
Total Amt Of Waste Stream Generated in Reporting Yr 1: 6014
Total Amt Of Waste Stream Generated in Reporting Yr 2: 624

Name: IRWIN HODSON CO THE
Year : 1999
RCRA Id : ORD009020579
Inactive : Not reported
Status: Small quantity generator
Manifest : 92226
Ship Date : 07/09/1999
TSD : WAD981769110
WS Num: 1
Transporter: Not reported
Ship Qty : Not reported
Rpt Unit : Not reported
Off Mng : M061
EPA Waste Codes: D001
Waste Description: Spent aliphatic, aromatic solvent (Roller wash)
Total Amt Of Waste Stream Generated in Reporting Yr 1: 6014
Total Amt Of Waste Stream Generated in Reporting Yr 2: 208

Name: IRWIN HODSON CO THE
Year : 1999
RCRA Id : ORD009020579
Inactive : Not reported
Status: Small quantity generator
Manifest : 92226
Ship Date : 07/09/1999
TSD : WAD981769110
WS Num: 1
Transporter: Not reported
Ship Qty : Not reported
Rpt Unit : Not reported
Off Mng : M061
EPA Waste Codes: F003
Waste Description: Spent aliphatic, aromatic solvent (Roller wash)
Total Amt Of Waste Stream Generated in Reporting Yr 1: 6014
Total Amt Of Waste Stream Generated in Reporting Yr 2: 208

Name: IRWIN HODSON CO THE
Year : 1999
RCRA Id : ORD009020579

IRWIN HODSON CO THE (Continued) **1000255551**

Inactive : Not reported
Status: Small quantity generator
Manifest : 92226
Ship Date : 07/09/1999
TSD : WAD981769110
WS Num: 1
Transporter: Not reported
Ship Qty : Not reported
Rpt Unit : Not reported
Off Mng : M061
EPA Waste Codes: F005
Waste Description: Spent aliphatic, aromatic solvent (Roller wash)
Total Amt Of Waste Stream Generated in Reporting Yr 1: 6014
Total Amt Of Waste Stream Generated in Reporting Yr 2: 208

Name: IRWIN HODSON CO THE
Year : 1999
RCRA Id : ORD009020579
Inactive : Not reported
Status: Small quantity generator
Manifest : 92509
Ship Date : 08/05/1999
TSD : WAD981769110
WS Num: 1
Transporter: Not reported
Ship Qty : Not reported
Rpt Unit : Not reported
Off Mng : M061
EPA Waste Codes: D001
Waste Description: Spent aliphatic, aromatic solvent (Roller wash)
Total Amt Of Waste Stream Generated in Reporting Yr 1: 6014
Total Amt Of Waste Stream Generated in Reporting Yr 2: 624

Name: IRWIN HODSON CO THE
Year : 1999
RCRA Id : ORD009020579
Inactive : Not reported
Status: Small quantity generator
Manifest : 92509
Ship Date : 08/05/1999
TSD : WAD981769110
WS Num: 1
Transporter: Not reported
Ship Qty : Not reported
Rpt Unit : Not reported
Off Mng : M061
EPA Waste Codes: F003
Waste Description: Spent aliphatic, aromatic solvent (Roller wash)
Total Amt Of Waste Stream Generated in Reporting Yr 1: 6014
Total Amt Of Waste Stream Generated in Reporting Yr 2: 624

Manifest:
Name: IRWIN HODSON CO THE
Year : 1998
RCRA Id : ORD009020579

IRWIN HODSON CO THE (Continued) **1000255551**

Inactive : Not reported
Status: Small quantity generator
Manifest : 80461
Ship Date : 02/17/1998
TSD : WAD981769110
WS Num: 1
Transporter: Not reported
Ship Qty : Not reported
Rpt Unit : Not reported
Off Mng : M061
EPA Waste Codes: D001
Waste Description: Spent Aliphatic, Aromatic Solvent (Roller Wash)
Total Amt Of Waste Stream Generated in Reporting Yr 1: 5624
Total Amt Of Waste Stream Generated in Reporting Yr 2: 624

Name: IRWIN HODSON CO THE
Year : 1998
RCRA Id : ORD009020579
Inactive : Not reported
Status: Small quantity generator
Manifest : 80461
Ship Date : 02/17/1998
TSD : WAD981769110
WS Num: 1
Transporter: Not reported
Ship Qty : Not reported
Rpt Unit : Not reported
Off Mng : M061
EPA Waste Codes: F003
Waste Description: Spent Aliphatic, Aromatic Solvent (Roller Wash)
Total Amt Of Waste Stream Generated in Reporting Yr 1: 5624
Total Amt Of Waste Stream Generated in Reporting Yr 2: 624

Name: IRWIN HODSON CO THE
Year : 1998
RCRA Id : ORD009020579
Inactive : Not reported
Status: Small quantity generator
Manifest : 80461
Ship Date : 02/17/1998
TSD : WAD981769110
WS Num: 1
Transporter: Not reported
Ship Qty : Not reported
Rpt Unit : Not reported
Off Mng : M061
EPA Waste Codes: F005
Waste Description: Spent Aliphatic, Aromatic Solvent (Roller Wash)
Total Amt Of Waste Stream Generated in Reporting Yr 1: 5624
Total Amt Of Waste Stream Generated in Reporting Yr 2: 624

Name: IRWIN HODSON CO THE
Year : 1998
RCRA Id : ORD009020579
Inactive : Not reported
Status: Small quantity generator
Manifest : 80980

IRWIN HODSON CO THE (Continued) **1000255551**

Ship Date : 03/31/1998
TSD : WAD981769110
WS Num: 1
Transporter: Not reported
Ship Qty : Not reported
Rpt Unit : Not reported
Off Mng : M061
EPA Waste Codes: D001
Waste Description: Spent Aliphatic, Aromatic Solvent (Roller Wash)
Total Amt Of Waste Stream Generated in Reporting Yr 1: 5624
Total Amt Of Waste Stream Generated in Reporting Yr 2: 416

Name: IRWIN HODSON CO THE
Year : 1998
RCRA Id : ORD009020579
Inactive : Not reported
Status: Small quantity generator
Manifest : 80980
Ship Date : 03/31/1998
TSD : WAD981769110
WS Num: 1
Transporter: Not reported
Ship Qty : Not reported
Rpt Unit : Not reported
Off Mng : M061
EPA Waste Codes: F003
Waste Description: Spent Aliphatic, Aromatic Solvent (Roller Wash)
Total Amt Of Waste Stream Generated in Reporting Yr 1: 5624
Total Amt Of Waste Stream Generated in Reporting Yr 2: 416

Name: IRWIN HODSON CO THE
Year : 1998
RCRA Id : ORD009020579
Inactive : Not reported
Status: Small quantity generator
Manifest : 80980
Ship Date : 03/31/1998
TSD : WAD981769110
WS Num: 1
Transporter: Not reported
Ship Qty : Not reported
Rpt Unit : Not reported
Off Mng : M061
EPA Waste Codes: F005
Waste Description: Spent Aliphatic, Aromatic Solvent (Roller Wash)
Total Amt Of Waste Stream Generated in Reporting Yr 1: 5624
Total Amt Of Waste Stream Generated in Reporting Yr 2: 416

Name: IRWIN HODSON CO THE
Year : 1998
RCRA Id : ORD009020579
Inactive : Not reported
Status: Small quantity generator
Manifest : 81426
Ship Date : 05/07/1998
TSD : WAD981769110
WS Num: 1

IRWIN HODSON CO THE (Continued) **1000255551**

Transporter: Not reported
Ship Qty : Not reported
Rpt Unit : Not reported
Off Mng : M061
EPA Waste Codes: D001
Waste Description: Spent Aliphatic, Aromatic Solvent (Roller Wash)
Total Amt Of Waste Stream Generated in Reporting Yr 1: 5624
Total Amt Of Waste Stream Generated in Reporting Yr 2: 624

Name: IRWIN HODSON CO THE
Year : 1998
RCRA Id : ORD009020579
Inactive : Not reported
Status: Small quantity generator
Manifest : 81426
Ship Date : 05/07/1998
TSD : WAD981769110
WS Num: 1
Transporter: Not reported
Ship Qty : Not reported
Rpt Unit : Not reported
Off Mng : M061
EPA Waste Codes: F003
Waste Description: Spent Aliphatic, Aromatic Solvent (Roller Wash)
Total Amt Of Waste Stream Generated in Reporting Yr 1: 5624
Total Amt Of Waste Stream Generated in Reporting Yr 2: 624

Name: IRWIN HODSON CO THE
Year : 1998
RCRA Id : ORD009020579
Inactive : Not reported
Status: Small quantity generator
Manifest : 81426
Ship Date : 05/07/1998
TSD : WAD981769110
WS Num: 1
Transporter: Not reported
Ship Qty : Not reported
Rpt Unit : Not reported
Off Mng : M061
EPA Waste Codes: F005
Waste Description: Spent Aliphatic, Aromatic Solvent (Roller Wash)
Total Amt Of Waste Stream Generated in Reporting Yr 1: 5624
Total Amt Of Waste Stream Generated in Reporting Yr 2: 624

Name: IRWIN HODSON CO THE
Year : 1998
RCRA Id : ORD009020579
Inactive : Not reported
Status: Small quantity generator
Manifest : 81999
Ship Date : 06/24/1998
TSD : WAD981769110
WS Num: 1
Transporter: Not reported
Ship Qty : Not reported
Rpt Unit : Not reported

IRWIN HODSON CO THE (Continued) **1000255551**

Off Mng : M061
EPA Waste Codes: D001
Waste Description: Spent Aliphatic, Aromatic Solvent (Roller Wash)
Total Amt Of Waste Stream Generated in Reporting Yr 1: 5624
Total Amt Of Waste Stream Generated in Reporting Yr 2: 832

Click this hyperlink while viewing on your computer to access
301 additional OR_MANIFEST: record(s) in the EDR Site Report.

Name: IRWIN HODSON CO THE
Year : 1998
RCRA Id : ORD009020579
Inactive : Not reported
Status: Small quantity generator
Manifest : 81999
Ship Date : 06/24/1998
TSD : WAD981769110
WS Num: 1
Transporter: Not reported
Ship Qty : Not reported
Rpt Unit : Not reported
Off Mng : M061
EPA Waste Codes: F003
Waste Description: Spent Aliphatic, Aromatic Solvent (Roller Wash)
Total Amt Of Waste Stream Generated in Reporting Yr 1: 5624
Total Amt Of Waste Stream Generated in Reporting Yr 2: 832

Name: IRWIN HODSON CO THE
Year : 1998
RCRA Id : ORD009020579
Inactive : Not reported
Status: Small quantity generator
Manifest : 81999
Ship Date : 06/24/1998
TSD : WAD981769110
WS Num: 1
Transporter: Not reported
Ship Qty : Not reported
Rpt Unit : Not reported
Off Mng : M061
EPA Waste Codes: F005
Waste Description: Spent Aliphatic, Aromatic Solvent (Roller Wash)
Total Amt Of Waste Stream Generated in Reporting Yr 1: 5624
Total Amt Of Waste Stream Generated in Reporting Yr 2: 832

Name: IRWIN HODSON CO THE
Year : 1998
RCRA Id : ORD009020579
Inactive : Not reported
Status: Small quantity generator
Manifest : 82009
Ship Date : 06/24/1998
TSD : CAD044429835
WS Num: 1
Transporter: Not reported
Ship Qty : Not reported
Rpt Unit : Not reported

IRWIN HODSON CO THE (Continued) **1000255551**

Off Mng : M061
EPA Waste Codes: D001
Waste Description: Spent Aliphatic, Aromatic Solvent (Roller Wash)
Total Amt Of Waste Stream Generated in Reporting Yr 1: 5624
Total Amt Of Waste Stream Generated in Reporting Yr 2: 8

Name: IRWIN HODSON CO THE
Year : 1998
RCRA Id : ORD009020579
Inactive : Not reported
Status: Small quantity generator
Manifest : 82009
Ship Date : 06/24/1998
TSD : CAD044429835
WS Num: 1
Transporter: Not reported
Ship Qty : Not reported
Rpt Unit : Not reported
Off Mng : M061
EPA Waste Codes: F003
Waste Description: Spent Aliphatic, Aromatic Solvent (Roller Wash)
Total Amt Of Waste Stream Generated in Reporting Yr 1: 5624
Total Amt Of Waste Stream Generated in Reporting Yr 2: 8

Name: IRWIN HODSON CO THE
Year : 1998
RCRA Id : ORD009020579
Inactive : Not reported
Status: Small quantity generator
Manifest : 82009
Ship Date : 06/24/1998
TSD : CAD044429835
WS Num: 1
Transporter: Not reported
Ship Qty : Not reported
Rpt Unit : Not reported
Off Mng : M061
EPA Waste Codes: F005
Waste Description: Spent Aliphatic, Aromatic Solvent (Roller Wash)
Total Amt Of Waste Stream Generated in Reporting Yr 1: 5624
Total Amt Of Waste Stream Generated in Reporting Yr 2: 8

Name: IRWIN HODSON CO THE
Year : 1998
RCRA Id : ORD009020579
Inactive : Not reported
Status: Small quantity generator
Manifest : 82682
Ship Date : 08/19/1998
TSD : WAD981769110
WS Num: 1
Transporter: Not reported
Ship Qty : Not reported
Rpt Unit : Not reported
Off Mng : M061
EPA Waste Codes: D001
Waste Description: Spent Aliphatic, Aromatic Solvent (Roller Wash)

IRWIN HODSON CO THE (Continued) **1000255551**

Total Amt Of Waste Stream Generated in Reporting Yr 1: 5624
Total Amt Of Waste Stream Generated in Reporting Yr 2: 832

Name: IRWIN HODSON CO THE
Year : 1998
RCRA Id : ORD009020579
Inactive : Not reported
Status: Small quantity generator
Manifest : 82682
Ship Date : 08/19/1998
TSD : WAD981769110
WS Num: 1
Transporter: Not reported
Ship Qty : Not reported
Rpt Unit : Not reported
Off Mng : M061
EPA Waste Codes: F003
Waste Description: Spent Aliphatic, Aromatic Solvent (Roller Wash)
Total Amt Of Waste Stream Generated in Reporting Yr 1: 5624
Total Amt Of Waste Stream Generated in Reporting Yr 2: 832

Name: IRWIN HODSON CO THE
Year : 1998
RCRA Id : ORD009020579
Inactive : Not reported
Status: Small quantity generator
Manifest : 82682
Ship Date : 08/19/1998
TSD : WAD981769110
WS Num: 1
Transporter: Not reported
Ship Qty : Not reported
Rpt Unit : Not reported
Off Mng : M061
EPA Waste Codes: F005
Waste Description: Spent Aliphatic, Aromatic Solvent (Roller Wash)
Total Amt Of Waste Stream Generated in Reporting Yr 1: 5624
Total Amt Of Waste Stream Generated in Reporting Yr 2: 832

Name: IRWIN HODSON CO THE
Year : 1998
RCRA Id : ORD009020579
Inactive : Not reported
Status: Small quantity generator
Manifest : 83114
Ship Date : 10/08/1998
TSD : WAD981769110
WS Num: 1
Transporter: Not reported
Ship Qty : Not reported
Rpt Unit : Not reported
Off Mng : M061
EPA Waste Codes: D001
Waste Description: Spent Aliphatic, Aromatic Solvent (Roller Wash)
Total Amt Of Waste Stream Generated in Reporting Yr 1: 5624
Total Amt Of Waste Stream Generated in Reporting Yr 2: 624

IRWIN HODSON CO THE (Continued) **1000255551**

Name: IRWIN HODSON CO THE
Year : 1998
RCRA Id : ORD009020579
Inactive : Not reported
Status: Small quantity generator
Manifest : 83114
Ship Date : 10/08/1998
TSD : WAD981769110
WS Num: 1
Transporter: Not reported
Ship Qty : Not reported
Rpt Unit : Not reported
Off Mng : M061
EPA Waste Codes: F003
Waste Description: Spent Aliphatic, Aromatic Solvent (Roller Wash)
Total Amt Of Waste Stream Generated in Reporting Yr 1: 5624
Total Amt Of Waste Stream Generated in Reporting Yr 2: 624

Manifest:
Name: IRWIN HODSON CO THE
Year : 1997
RCRA Id : ORD009020579
Inactive : Not reported
Status: Small quantity generator
Manifest : 70290
Ship Date : 02/04/1997
TSD : WAD981769110
WS Num: 1
Transporter: Not reported
Ship Qty : Not reported
Rpt Unit : Not reported
Off Mng : M061
EPA Waste Codes: D001
Waste Description: Spent aliphatic, aromatic solvent (roller wash)
Total Amt Of Waste Stream Generated in Reporting Yr 1: 3328
Total Amt Of Waste Stream Generated in Reporting Yr 2: 624

Name: IRWIN HODSON CO THE
Year : 1997
RCRA Id : ORD009020579
Inactive : Not reported
Status: Small quantity generator
Manifest : 70290
Ship Date : 02/04/1997
TSD : WAD981769110
WS Num: 1
Transporter: Not reported
Ship Qty : Not reported
Rpt Unit : Not reported
Off Mng : M061
EPA Waste Codes: F003
Waste Description: Spent aliphatic, aromatic solvent (roller wash)
Total Amt Of Waste Stream Generated in Reporting Yr 1: 3328
Total Amt Of Waste Stream Generated in Reporting Yr 2: 624

IRWIN HODSON CO THE (Continued) **1000255551**

Name: IRWIN HODSON CO THE
Year : 1997
RCRA Id : ORD009020579
Inactive : Not reported
Status: Small quantity generator
Manifest : 70290
Ship Date : 02/04/1997
TSD : WAD981769110
WS Num: 1
Transporter: Not reported
Ship Qty : Not reported
Rpt Unit : Not reported
Off Mng : M061
EPA Waste Codes: F005
Waste Description: Spent aliphatic, aromatic solvent (roller wash)
Total Amt Of Waste Stream Generated in Reporting Yr 1: 3328
Total Amt Of Waste Stream Generated in Reporting Yr 2: 624

Name: IRWIN HODSON CO THE
Year : 1997
RCRA Id : ORD009020579
Inactive : Not reported
Status: Small quantity generator
Manifest : 71039
Ship Date : 04/01/1997
TSD : WAD981769110
WS Num: 1
Transporter: Not reported
Ship Qty : Not reported
Rpt Unit : Not reported
Off Mng : M061
EPA Waste Codes: D001
Waste Description: Spent aliphatic, aromatic solvent (roller wash)
Total Amt Of Waste Stream Generated in Reporting Yr 1: 3328
Total Amt Of Waste Stream Generated in Reporting Yr 2: 624

Name: IRWIN HODSON CO THE
Year : 1997
RCRA Id : ORD009020579
Inactive : Not reported
Status: Small quantity generator
Manifest : 71039
Ship Date : 04/01/1997
TSD : WAD981769110
WS Num: 1
Transporter: Not reported
Ship Qty : Not reported
Rpt Unit : Not reported
Off Mng : M061
EPA Waste Codes: F003
Waste Description: Spent aliphatic, aromatic solvent (roller wash)
Total Amt Of Waste Stream Generated in Reporting Yr 1: 3328
Total Amt Of Waste Stream Generated in Reporting Yr 2: 624

Name: IRWIN HODSON CO THE
Year : 1997
RCRA Id : ORD009020579

IRWIN HODSON CO THE (Continued) **1000255551**

Inactive : Not reported
Status: Small quantity generator
Manifest : 71039
Ship Date : 04/01/1997
TSD : WAD981769110
WS Num: 1
Transporter: Not reported
Ship Qty : Not reported
Rpt Unit : Not reported
Off Mng : M061
EPA Waste Codes: F005
Waste Description: Spent aliphatic, aromatic solvent (roller wash)
Total Amt Of Waste Stream Generated in Reporting Yr 1: 3328
Total Amt Of Waste Stream Generated in Reporting Yr 2: 624

Name: IRWIN HODSON CO THE
Year : 1997
RCRA Id : ORD009020579
Inactive : Not reported
Status: Small quantity generator
Manifest : 71749
Ship Date : 06/17/1997
TSD : WAD981769110
WS Num: 1
Transporter: Not reported
Ship Qty : Not reported
Rpt Unit : Not reported
Off Mng : M061
EPA Waste Codes: D001
Waste Description: Spent aliphatic, aromatic solvent (roller wash)
Total Amt Of Waste Stream Generated in Reporting Yr 1: 3328
Total Amt Of Waste Stream Generated in Reporting Yr 2: 624

Name: IRWIN HODSON CO THE
Year : 1997
RCRA Id : ORD009020579
Inactive : Not reported
Status: Small quantity generator
Manifest : 71749
Ship Date : 06/17/1997
TSD : WAD981769110
WS Num: 1
Transporter: Not reported
Ship Qty : Not reported
Rpt Unit : Not reported
Off Mng : M061
EPA Waste Codes: F003
Waste Description: Spent aliphatic, aromatic solvent (roller wash)
Total Amt Of Waste Stream Generated in Reporting Yr 1: 3328
Total Amt Of Waste Stream Generated in Reporting Yr 2: 624

Name: IRWIN HODSON CO THE
Year : 1997
RCRA Id : ORD009020579
Inactive : Not reported
Status: Small quantity generator
Manifest : 71749

IRWIN HODSON CO THE (Continued) **1000255551**

Ship Date : 06/17/1997
TSD : WAD981769110
WS Num: 1
Transporter: Not reported
Ship Qty : Not reported
Rpt Unit : Not reported
Off Mng : M061
EPA Waste Codes: F005
Waste Description: Spent aliphatic, aromatic solvent (roller wash)
Total Amt Of Waste Stream Generated in Reporting Yr 1: 3328
Total Amt Of Waste Stream Generated in Reporting Yr 2: 624

Name: IRWIN HODSON CO THE
Year : 1997
RCRA Id : ORD009020579
Inactive : Not reported
Status: Small quantity generator
Manifest : 72386
Ship Date : 08/06/1997
TSD : WAD981769110
WS Num: 1
Transporter: Not reported
Ship Qty : Not reported
Rpt Unit : Not reported
Off Mng : M061
EPA Waste Codes: D001
Waste Description: Spent aliphatic, aromatic solvent (roller wash)
Total Amt Of Waste Stream Generated in Reporting Yr 1: 3328
Total Amt Of Waste Stream Generated in Reporting Yr 2: 624

Click this hyperlink while viewing on your computer to access
301 additional OR_MANIFEST: record(s) in the EDR Site Report.

Name: IRWIN HODSON CO THE
Year : 1997
RCRA Id : ORD009020579
Inactive : Not reported
Status: Small quantity generator
Manifest : 72386
Ship Date : 08/06/1997
TSD : WAD981769110
WS Num: 1
Transporter: Not reported
Ship Qty : Not reported
Rpt Unit : Not reported
Off Mng : M061
EPA Waste Codes: F003
Waste Description: Spent aliphatic, aromatic solvent (roller wash)
Total Amt Of Waste Stream Generated in Reporting Yr 1: 3328
Total Amt Of Waste Stream Generated in Reporting Yr 2: 624

Name: IRWIN HODSON CO THE
Year : 1997
RCRA Id : ORD009020579
Inactive : Not reported
Status: Small quantity generator
Manifest : 72386

IRWIN HODSON CO THE (Continued) **1000255551**

Ship Date : 08/06/1997
TSD : WAD981769110
WS Num: 1
Transporter: Not reported
Ship Qty : Not reported
Rpt Unit : Not reported
Off Mng : M061
EPA Waste Codes: F005
Waste Description: Spent aliphatic, aromatic solvent (roller wash)
Total Amt Of Waste Stream Generated in Reporting Yr 1: 3328
Total Amt Of Waste Stream Generated in Reporting Yr 2: 624

Name: IRWIN HODSON CO THE
Year : 1997
RCRA Id : ORD009020579
Inactive : Not reported
Status: Small quantity generator
Manifest : 73491
Ship Date : 10/16/1997
TSD : WAD981769110
WS Num: 1
Transporter: Not reported
Ship Qty : Not reported
Rpt Unit : Not reported
Off Mng : M061
EPA Waste Codes: D001
Waste Description: Spent aliphatic, aromatic solvent (roller wash)
Total Amt Of Waste Stream Generated in Reporting Yr 1: 3328
Total Amt Of Waste Stream Generated in Reporting Yr 2: 624

Name: IRWIN HODSON CO THE
Year : 1997
RCRA Id : ORD009020579
Inactive : Not reported
Status: Small quantity generator
Manifest : 73491
Ship Date : 10/16/1997
TSD : WAD981769110
WS Num: 1
Transporter: Not reported
Ship Qty : Not reported
Rpt Unit : Not reported
Off Mng : M061
EPA Waste Codes: F003
Waste Description: Spent aliphatic, aromatic solvent (roller wash)
Total Amt Of Waste Stream Generated in Reporting Yr 1: 3328
Total Amt Of Waste Stream Generated in Reporting Yr 2: 624

Name: IRWIN HODSON CO THE
Year : 1997
RCRA Id : ORD009020579
Inactive : Not reported
Status: Small quantity generator
Manifest : 73491
Ship Date : 10/16/1997
TSD : WAD981769110
WS Num: 1

IRWIN HODSON CO THE (Continued) **1000255551**

Transporter: Not reported
Ship Qty : Not reported
Rpt Unit : Not reported
Off Mng : M061
EPA Waste Codes: F005
Waste Description: Spent aliphatic, aromatic solvent (roller wash)
Total Amt Of Waste Stream Generated in Reporting Yr 1: 3328
Total Amt Of Waste Stream Generated in Reporting Yr 2: 624

Name: IRWIN HODSON CO THE
Year : 1997
RCRA Id : ORD009020579
Inactive : Not reported
Status: Small quantity generator
Manifest : 73966
Ship Date : 12/08/1997
TSD : WAD981769110
WS Num: 1
Transporter: Not reported
Ship Qty : Not reported
Rpt Unit : Not reported
Off Mng : M061
EPA Waste Codes: D001
Waste Description: Spent aliphatic, aromatic solvent (roller wash)
Total Amt Of Waste Stream Generated in Reporting Yr 1: 3328
Total Amt Of Waste Stream Generated in Reporting Yr 2: 208

Name: IRWIN HODSON CO THE
Year : 1997
RCRA Id : ORD009020579
Inactive : Not reported
Status: Small quantity generator
Manifest : 73966
Ship Date : 12/08/1997
TSD : WAD981769110
WS Num: 1
Transporter: Not reported
Ship Qty : Not reported
Rpt Unit : Not reported
Off Mng : M061
EPA Waste Codes: F003
Waste Description: Spent aliphatic, aromatic solvent (roller wash)
Total Amt Of Waste Stream Generated in Reporting Yr 1: 3328
Total Amt Of Waste Stream Generated in Reporting Yr 2: 208

Name: IRWIN HODSON CO THE
Year : 1997
RCRA Id : ORD009020579
Inactive : Not reported
Status: Small quantity generator
Manifest : 73966
Ship Date : 12/08/1997
TSD : WAD981769110
WS Num: 1
Transporter: Not reported
Ship Qty : Not reported
Rpt Unit : Not reported

IRWIN HODSON CO THE (Continued) **1000255551**

Off Mng : M061
EPA Waste Codes: F005
Waste Description: Spent aliphatic, aromatic solvent (roller wash)
Total Amt Of Waste Stream Generated in Reporting Yr 1: 3328
Total Amt Of Waste Stream Generated in Reporting Yr 2: 208

Manifest:
Name: IRWIN HODSON CO THE
Year : 1996
RCRA Id : ORD009020579
Inactive : Not reported
Status: Small quantity generator
Manifest : 060193
Ship Date : 01/24/1996
TSD : WAD981769110
WS Num: 1
Transporter: Not reported
Ship Qty : Not reported
Rpt Unit : Not reported
Off Mng : M041
EPA Waste Codes: D001
Waste Description: Spent Aliphatic, Aromatic Solvent (Roller Wash)
Total Amt Of Waste Stream Generated in Reporting Yr 1: 3536
Total Amt Of Waste Stream Generated in Reporting Yr 2: 416

Name: IRWIN HODSON CO THE
Year : 1996
RCRA Id : ORD009020579
Inactive : Not reported
Status: Small quantity generator
Manifest : 060193
Ship Date : 01/24/1996
TSD : WAD981769110
WS Num: 1
Transporter: Not reported
Ship Qty : Not reported
Rpt Unit : Not reported
Off Mng : M041
EPA Waste Codes: F003
Waste Description: Spent Aliphatic, Aromatic Solvent (Roller Wash)
Total Amt Of Waste Stream Generated in Reporting Yr 1: 3536
Total Amt Of Waste Stream Generated in Reporting Yr 2: 416

Name: IRWIN HODSON CO THE
Year : 1996
RCRA Id : ORD009020579
Inactive : Not reported
Status: Small quantity generator
Manifest : 060193
Ship Date : 01/24/1996
TSD : WAD981769110
WS Num: 1
Transporter: Not reported
Ship Qty : Not reported
Rpt Unit : Not reported

IRWIN HODSON CO THE (Continued) **1000255551**

Off Mng : M041
EPA Waste Codes: F005
Waste Description: Spent Aliphatic, Aromatic Solvent (Roller Wash)
Total Amt Of Waste Stream Generated in Reporting Yr 1: 3536
Total Amt Of Waste Stream Generated in Reporting Yr 2: 416

Name: IRWIN HODSON CO THE
Year : 1996
RCRA Id : ORD009020579
Inactive : Not reported
Status: Small quantity generator
Manifest : 060703
Ship Date : 03/14/1996
TSD : WAD981769110
WS Num: 1
Transporter: Not reported
Ship Qty : Not reported
Rpt Unit : Not reported
Off Mng : M041
EPA Waste Codes: D001
Waste Description: Spent Aliphatic, Aromatic Solvent (Roller Wash)
Total Amt Of Waste Stream Generated in Reporting Yr 1: 3536
Total Amt Of Waste Stream Generated in Reporting Yr 2: 624

Name: IRWIN HODSON CO THE
Year : 1996
RCRA Id : ORD009020579
Inactive : Not reported
Status: Small quantity generator
Manifest : 060703
Ship Date : 03/14/1996
TSD : WAD981769110
WS Num: 1
Transporter: Not reported
Ship Qty : Not reported
Rpt Unit : Not reported
Off Mng : M041
EPA Waste Codes: F003
Waste Description: Spent Aliphatic, Aromatic Solvent (Roller Wash)
Total Amt Of Waste Stream Generated in Reporting Yr 1: 3536
Total Amt Of Waste Stream Generated in Reporting Yr 2: 624

Name: IRWIN HODSON CO THE
Year : 1996
RCRA Id : ORD009020579
Inactive : Not reported
Status: Small quantity generator
Manifest : 060703
Ship Date : 03/14/1996
TSD : WAD981769110
WS Num: 1
Transporter: Not reported
Ship Qty : Not reported
Rpt Unit : Not reported
Off Mng : M041
EPA Waste Codes: F005
Waste Description: Spent Aliphatic, Aromatic Solvent (Roller Wash)

IRWIN HODSON CO THE (Continued) **1000255551**

Total Amt Of Waste Stream Generated in Reporting Yr 1: 3536
Total Amt Of Waste Stream Generated in Reporting Yr 2: 624

Name: IRWIN HODSON CO THE
Year : 1996
RCRA Id : ORD009020579
Inactive : Not reported
Status: Small quantity generator
Manifest : 061227
Ship Date : 04/30/1996
TSD : WAD981769110
WS Num: 1
Transporter: Not reported
Ship Qty : Not reported
Rpt Unit : Not reported
Off Mng : M041
EPA Waste Codes: D001
Waste Description: Spent Aliphatic, Aromatic Solvent (Roller Wash)
Total Amt Of Waste Stream Generated in Reporting Yr 1: 3536
Total Amt Of Waste Stream Generated in Reporting Yr 2: 416

Name: IRWIN HODSON CO THE
Year : 1996
RCRA Id : ORD009020579
Inactive : Not reported
Status: Small quantity generator
Manifest : 061227
Ship Date : 04/30/1996
TSD : WAD981769110
WS Num: 1
Transporter: Not reported
Ship Qty : Not reported
Rpt Unit : Not reported
Off Mng : M041
EPA Waste Codes: F003
Waste Description: Spent Aliphatic, Aromatic Solvent (Roller Wash)
Total Amt Of Waste Stream Generated in Reporting Yr 1: 3536
Total Amt Of Waste Stream Generated in Reporting Yr 2: 416

Name: IRWIN HODSON CO THE
Year : 1996
RCRA Id : ORD009020579
Inactive : Not reported
Status: Small quantity generator
Manifest : 061227
Ship Date : 04/30/1996
TSD : WAD981769110
WS Num: 1
Transporter: Not reported
Ship Qty : Not reported
Rpt Unit : Not reported
Off Mng : M041
EPA Waste Codes: F005
Waste Description: Spent Aliphatic, Aromatic Solvent (Roller Wash)
Total Amt Of Waste Stream Generated in Reporting Yr 1: 3536
Total Amt Of Waste Stream Generated in Reporting Yr 2: 416

IRWIN HODSON CO THE (Continued) **1000255551**

Name: IRWIN HODSON CO THE
Year : 1996
RCRA Id : ORD009020579
Inactive : Not reported
Status: Small quantity generator
Manifest : 061619
Ship Date : 06/06/1996
TSD : WAD981769110
WS Num: 1
Transporter: Not reported
Ship Qty : Not reported
Rpt Unit : Not reported
Off Mng : M041
EPA Waste Codes: D001
Waste Description: Spent Aliphatic, Aromatic Solvent (Roller Wash)
Total Amt Of Waste Stream Generated in Reporting Yr 1: 3536
Total Amt Of Waste Stream Generated in Reporting Yr 2: 416

Click this hyperlink while viewing on your computer to access
301 additional OR_MANIFEST: record(s) in the EDR Site Report.

Name: IRWIN HODSON CO THE
Year : 1996
RCRA Id : ORD009020579
Inactive : Not reported
Status: Small quantity generator
Manifest : 061619
Ship Date : 06/06/1996
TSD : WAD981769110
WS Num: 1
Transporter: Not reported
Ship Qty : Not reported
Rpt Unit : Not reported
Off Mng : M041
EPA Waste Codes: F003
Waste Description: Spent Aliphatic, Aromatic Solvent (Roller Wash)
Total Amt Of Waste Stream Generated in Reporting Yr 1: 3536
Total Amt Of Waste Stream Generated in Reporting Yr 2: 416

Name: IRWIN HODSON CO THE
Year : 1996
RCRA Id : ORD009020579
Inactive : Not reported
Status: Small quantity generator
Manifest : 061619
Ship Date : 06/06/1996
TSD : WAD981769110
WS Num: 1
Transporter: Not reported
Ship Qty : Not reported
Rpt Unit : Not reported
Off Mng : M041
EPA Waste Codes: F005
Waste Description: Spent Aliphatic, Aromatic Solvent (Roller Wash)
Total Amt Of Waste Stream Generated in Reporting Yr 1: 3536
Total Amt Of Waste Stream Generated in Reporting Yr 2: 416

IRWIN HODSON CO THE (Continued) **1000255551**

Name: IRWIN HODSON CO THE
Year : 1996
RCRA Id : ORD009020579
Inactive : Not reported
Status: Small quantity generator
Manifest : 062364
Ship Date : 08/08/1996
TSD : WAD981769110
WS Num: 1
Transporter: Not reported
Ship Qty : Not reported
Rpt Unit : Not reported
Off Mng : M041
EPA Waste Codes: D001
Waste Description: Spent Aliphatic, Aromatic Solvent (Roller Wash)
Total Amt Of Waste Stream Generated in Reporting Yr 1: 3536
Total Amt Of Waste Stream Generated in Reporting Yr 2: 416

Name: IRWIN HODSON CO THE
Year : 1996
RCRA Id : ORD009020579
Inactive : Not reported
Status: Small quantity generator
Manifest : 062364
Ship Date : 08/08/1996
TSD : WAD981769110
WS Num: 1
Transporter: Not reported
Ship Qty : Not reported
Rpt Unit : Not reported
Off Mng : M041
EPA Waste Codes: F003
Waste Description: Spent Aliphatic, Aromatic Solvent (Roller Wash)
Total Amt Of Waste Stream Generated in Reporting Yr 1: 3536
Total Amt Of Waste Stream Generated in Reporting Yr 2: 416

Name: IRWIN HODSON CO THE
Year : 1996
RCRA Id : ORD009020579
Inactive : Not reported
Status: Small quantity generator
Manifest : 062364
Ship Date : 08/08/1996
TSD : WAD981769110
WS Num: 1
Transporter: Not reported
Ship Qty : Not reported
Rpt Unit : Not reported
Off Mng : M041
EPA Waste Codes: F005
Waste Description: Spent Aliphatic, Aromatic Solvent (Roller Wash)
Total Amt Of Waste Stream Generated in Reporting Yr 1: 3536
Total Amt Of Waste Stream Generated in Reporting Yr 2: 416

Name: IRWIN HODSON CO THE
Year : 1996
RCRA Id : ORD009020579

IRWIN HODSON CO THE (Continued) **1000255551**

Inactive : Not reported
Status: Small quantity generator
Manifest : 062970
Ship Date : 10/03/1996
TSD : WAD981769110
WS Num: 1
Transporter: Not reported
Ship Qty : Not reported
Rpt Unit : Not reported
Off Mng : M041
EPA Waste Codes: D001
Waste Description: Spent Aliphatic, Aromatic Solvent (Roller Wash)
Total Amt Of Waste Stream Generated in Reporting Yr 1: 3536
Total Amt Of Waste Stream Generated in Reporting Yr 2: 416

Name: IRWIN HODSON CO THE
Year : 1996
RCRA Id : ORD009020579
Inactive : Not reported
Status: Small quantity generator
Manifest : 062970
Ship Date : 10/03/1996
TSD : WAD981769110
WS Num: 1
Transporter: Not reported
Ship Qty : Not reported
Rpt Unit : Not reported
Off Mng : M041
EPA Waste Codes: F003
Waste Description: Spent Aliphatic, Aromatic Solvent (Roller Wash)
Total Amt Of Waste Stream Generated in Reporting Yr 1: 3536
Total Amt Of Waste Stream Generated in Reporting Yr 2: 416

Name: IRWIN HODSON CO THE
Year : 1996
RCRA Id : ORD009020579
Inactive : Not reported
Status: Small quantity generator
Manifest : 062970
Ship Date : 10/03/1996
TSD : WAD981769110
WS Num: 1
Transporter: Not reported
Ship Qty : Not reported
Rpt Unit : Not reported
Off Mng : M041
EPA Waste Codes: F005
Waste Description: Spent Aliphatic, Aromatic Solvent (Roller Wash)
Total Amt Of Waste Stream Generated in Reporting Yr 1: 3536
Total Amt Of Waste Stream Generated in Reporting Yr 2: 416

Name: IRWIN HODSON CO THE
Year : 1996
RCRA Id : ORD009020579
Inactive : Not reported
Status: Small quantity generator
Manifest : 063595

IRWIN HODSON CO THE (Continued) **1000255551**

Ship Date : 12/04/1996
TSD : WAD981769110
WS Num: 1
Transporter: Not reported
Ship Qty : Not reported
Rpt Unit : Not reported
Off Mng : M041
EPA Waste Codes: D001
Waste Description: Spent Aliphatic, Aromatic Solvent (Roller Wash)
Total Amt Of Waste Stream Generated in Reporting Yr 1: 3536
Total Amt Of Waste Stream Generated in Reporting Yr 2: 832

Name: IRWIN HODSON CO THE
Year : 1996
RCRA Id : ORD009020579
Inactive : Not reported
Status: Small quantity generator
Manifest : 063595
Ship Date : 12/04/1996
TSD : WAD981769110
WS Num: 1
Transporter: Not reported
Ship Qty : Not reported
Rpt Unit : Not reported
Off Mng : M041
EPA Waste Codes: F003
Waste Description: Spent Aliphatic, Aromatic Solvent (Roller Wash)
Total Amt Of Waste Stream Generated in Reporting Yr 1: 3536
Total Amt Of Waste Stream Generated in Reporting Yr 2: 832

Manifest:
Name: IRWIN HODSON CO THE
Year : 1995
RCRA Id : ORD009020579
Inactive : Not reported
Status: Small quantity generator
Manifest : 10000
Ship Date : 10/04/1995
TSD : WAD981769110
WS Num: 1
Transporter: Not reported
Ship Qty : Not reported
Rpt Unit : Not reported
Off Mng : M041
EPA Waste Codes: D001
Waste Description: Spent aliphatic, aromatic solvent (roller wash).
Total Amt Of Waste Stream Generated in Reporting Yr 1: 2502
Total Amt Of Waste Stream Generated in Reporting Yr 2: 208

Name: IRWIN HODSON CO THE
Year : 1995
RCRA Id : ORD009020579
Inactive : Not reported
Status: Small quantity generator
Manifest : 10000

IRWIN HODSON CO THE (Continued) **1000255551**

Ship Date : 10/04/1995
TSD : WAD981769110
WS Num: 1
Transporter: Not reported
Ship Qty : Not reported
Rpt Unit : Not reported
Off Mng : M041
EPA Waste Codes: F003
Waste Description: Spent aliphatic, aromatic solvent (roller wash).
Total Amt Of Waste Stream Generated in Reporting Yr 1: 2502
Total Amt Of Waste Stream Generated in Reporting Yr 2: 208

Name: IRWIN HODSON CO THE
Year : 1995
RCRA Id : ORD009020579
Inactive : Not reported
Status: Small quantity generator
Manifest : 10000
Ship Date : 10/04/1995
TSD : WAD981769110
WS Num: 1
Transporter: Not reported
Ship Qty : Not reported
Rpt Unit : Not reported
Off Mng : M041
EPA Waste Codes: F005
Waste Description: Spent aliphatic, aromatic solvent (roller wash).
Total Amt Of Waste Stream Generated in Reporting Yr 1: 2502
Total Amt Of Waste Stream Generated in Reporting Yr 2: 208

Name: IRWIN HODSON CO THE
Year : 1995
RCRA Id : ORD009020579
Inactive : Not reported
Status: Small quantity generator
Manifest : 50477
Ship Date : 11/28/1995
TSD : WAD981769110
WS Num: 1
Transporter: Not reported
Ship Qty : Not reported
Rpt Unit : Not reported
Off Mng : M041
EPA Waste Codes: D001
Waste Description: Spent aliphatic, aromatic solvent (roller wash).
Total Amt Of Waste Stream Generated in Reporting Yr 1: 2502
Total Amt Of Waste Stream Generated in Reporting Yr 2: 417

Name: IRWIN HODSON CO THE
Year : 1995
RCRA Id : ORD009020579
Inactive : Not reported
Status: Small quantity generator
Manifest : 50477
Ship Date : 11/28/1995
TSD : WAD981769110
WS Num: 1

IRWIN HODSON CO THE (Continued) **1000255551**

Transporter: Not reported
Ship Qty : Not reported
Rpt Unit : Not reported
Off Mng : M041
EPA Waste Codes: F003
Waste Description: Spent aliphatic, aromatic solvent (roller wash).
Total Amt Of Waste Stream Generated in Reporting Yr 1: 2502
Total Amt Of Waste Stream Generated in Reporting Yr 2: 417

Name: IRWIN HODSON CO THE
Year : 1995
RCRA Id : ORD009020579
Inactive : Not reported
Status: Small quantity generator
Manifest : 50477
Ship Date : 11/28/1995
TSD : WAD981769110
WS Num: 1
Transporter: Not reported
Ship Qty : Not reported
Rpt Unit : Not reported
Off Mng : M041
EPA Waste Codes: F005
Waste Description: Spent aliphatic, aromatic solvent (roller wash).
Total Amt Of Waste Stream Generated in Reporting Yr 1: 2502
Total Amt Of Waste Stream Generated in Reporting Yr 2: 417

Name: IRWIN HODSON CO THE
Year : 1995
RCRA Id : ORD009020579
Inactive : Not reported
Status: Small quantity generator
Manifest : 52010
Ship Date : 03/02/1995
TSD : WAD000812909
WS Num: 1
Transporter: Not reported
Ship Qty : Not reported
Rpt Unit : Not reported
Off Mng : M041
EPA Waste Codes: D001
Waste Description: Spent aliphatic, aromatic solvent (roller wash).
Total Amt Of Waste Stream Generated in Reporting Yr 1: 2502
Total Amt Of Waste Stream Generated in Reporting Yr 2: 417

Name: IRWIN HODSON CO THE
Year : 1995
RCRA Id : ORD009020579
Inactive : Not reported
Status: Small quantity generator
Manifest : 52010
Ship Date : 03/02/1995
TSD : WAD000812909
WS Num: 1
Transporter: Not reported
Ship Qty : Not reported
Rpt Unit : Not reported

IRWIN HODSON CO THE (Continued) **1000255551**

Off Mng : M041
EPA Waste Codes: F003
Waste Description: Spent aliphatic, aromatic solvent (roller wash).
Total Amt Of Waste Stream Generated in Reporting Yr 1: 2502
Total Amt Of Waste Stream Generated in Reporting Yr 2: 417

Name: IRWIN HODSON CO THE
Year : 1995
RCRA Id : ORD009020579
Inactive : Not reported
Status: Small quantity generator
Manifest : 52010
Ship Date : 03/02/1995
TSD : WAD000812909
WS Num: 1
Transporter: Not reported
Ship Qty : Not reported
Rpt Unit : Not reported
Off Mng : M041
EPA Waste Codes: F005
Waste Description: Spent aliphatic, aromatic solvent (roller wash).
Total Amt Of Waste Stream Generated in Reporting Yr 1: 2502
Total Amt Of Waste Stream Generated in Reporting Yr 2: 417

Name: IRWIN HODSON CO THE
Year : 1995
RCRA Id : ORD009020579
Inactive : Not reported
Status: Small quantity generator
Manifest : 55268
Ship Date : 05/30/1995
TSD : WAD981769110
WS Num: 1
Transporter: Not reported
Ship Qty : Not reported
Rpt Unit : Not reported
Off Mng : M041
EPA Waste Codes: D001
Waste Description: Spent aliphatic, aromatic solvent (roller wash).
Total Amt Of Waste Stream Generated in Reporting Yr 1: 2502
Total Amt Of Waste Stream Generated in Reporting Yr 2: 834

Click this hyperlink while viewing on your computer to access
301 additional OR_MANIFEST: record(s) in the EDR Site Report.

Name: IRWIN HODSON CO THE
Year : 1995
RCRA Id : ORD009020579
Inactive : Not reported
Status: Small quantity generator
Manifest : 55268
Ship Date : 05/30/1995
TSD : WAD981769110
WS Num: 1
Transporter: Not reported
Ship Qty : Not reported
Rpt Unit : Not reported

IRWIN HODSON CO THE (Continued) **1000255551**

Off Mng : M041
EPA Waste Codes: F003
Waste Description: Spent aliphatic, aromatic solvent (roller wash).
Total Amt Of Waste Stream Generated in Reporting Yr 1: 2502
Total Amt Of Waste Stream Generated in Reporting Yr 2: 834

Name: IRWIN HODSON CO THE
Year : 1995
RCRA Id : ORD009020579
Inactive : Not reported
Status: Small quantity generator
Manifest : 55268
Ship Date : 05/30/1995
TSD : WAD981769110
WS Num: 1
Transporter: Not reported
Ship Qty : Not reported
Rpt Unit : Not reported
Off Mng : M041
EPA Waste Codes: F005
Waste Description: Spent aliphatic, aromatic solvent (roller wash).
Total Amt Of Waste Stream Generated in Reporting Yr 1: 2502
Total Amt Of Waste Stream Generated in Reporting Yr 2: 834

Name: IRWIN HODSON CO THE
Year : 1995
RCRA Id : ORD009020579
Inactive : Not reported
Status: Small quantity generator
Manifest : 57022
Ship Date : 07/12/1995
TSD : WAD981769110
WS Num: 1
Transporter: Not reported
Ship Qty : Not reported
Rpt Unit : Not reported
Off Mng : M041
EPA Waste Codes: D001
Waste Description: Spent aliphatic, aromatic solvent (roller wash).
Total Amt Of Waste Stream Generated in Reporting Yr 1: 2502
Total Amt Of Waste Stream Generated in Reporting Yr 2: 208

Name: IRWIN HODSON CO THE
Year : 1995
RCRA Id : ORD009020579
Inactive : Not reported
Status: Small quantity generator
Manifest : 57022
Ship Date : 07/12/1995
TSD : WAD981769110
WS Num: 1
Transporter: Not reported
Ship Qty : Not reported
Rpt Unit : Not reported
Off Mng : M041
EPA Waste Codes: F003
Waste Description: Spent aliphatic, aromatic solvent (roller wash).

IRWIN HODSON CO THE (Continued) **1000255551**

Total Amt Of Waste Stream Generated in Reporting Yr 1: 2502
Total Amt Of Waste Stream Generated in Reporting Yr 2: 208

Name: IRWIN HODSON CO THE
Year : 1995
RCRA Id : ORD009020579
Inactive : Not reported
Status: Small quantity generator
Manifest : 57022
Ship Date : 07/12/1995
TSD : WAD981769110
WS Num: 1
Transporter: Not reported
Ship Qty : Not reported
Rpt Unit : Not reported
Off Mng : M041
EPA Waste Codes: F005
Waste Description: Spent aliphatic, aromatic solvent (roller wash).
Total Amt Of Waste Stream Generated in Reporting Yr 1: 2502
Total Amt Of Waste Stream Generated in Reporting Yr 2: 208

Name: IRWIN HODSON CO THE
Year : 1995
RCRA Id : ORD009020579
Inactive : Not reported
Status: Small quantity generator
Manifest : 58145
Ship Date : 08/31/1995
TSD : WAD981769110
WS Num: 1
Transporter: Not reported
Ship Qty : Not reported
Rpt Unit : Not reported
Off Mng : M041
EPA Waste Codes: D001
Waste Description: Spent aliphatic, aromatic solvent (roller wash).
Total Amt Of Waste Stream Generated in Reporting Yr 1: 2502
Total Amt Of Waste Stream Generated in Reporting Yr 2: 417

Name: IRWIN HODSON CO THE
Year : 1995
RCRA Id : ORD009020579
Inactive : Not reported
Status: Small quantity generator
Manifest : 58145
Ship Date : 08/31/1995
TSD : WAD981769110
WS Num: 1
Transporter: Not reported
Ship Qty : Not reported
Rpt Unit : Not reported
Off Mng : M041
EPA Waste Codes: F003
Waste Description: Spent aliphatic, aromatic solvent (roller wash).
Total Amt Of Waste Stream Generated in Reporting Yr 1: 2502
Total Amt Of Waste Stream Generated in Reporting Yr 2: 417

IRWIN HODSON CO THE (Continued) **1000255551**

Name: IRWIN HODSON CO THE
Year : 1995
RCRA Id : ORD009020579
Inactive : Not reported
Status: Small quantity generator
Manifest : 58145
Ship Date : 08/31/1995
TSD : WAD981769110
WS Num: 1
Transporter: Not reported
Ship Qty : Not reported
Rpt Unit : Not reported
Off Mng : M041
EPA Waste Codes: F005
Waste Description: Spent aliphatic, aromatic solvent (roller wash).
Total Amt Of Waste Stream Generated in Reporting Yr 1: 2502
Total Amt Of Waste Stream Generated in Reporting Yr 2: 417

Manifest:
Name: IRWIN HODSON CO THE
Year : 1994
RCRA Id : ORD009020579
Inactive : Not reported
Status: Small quantity generator
Manifest : 05042
Ship Date : 05/11/1994
TSD : WAD991281767
WS Num: 1
Transporter: Not reported
Ship Qty : Not reported
Rpt Unit : Not reported
Off Mng : M041
EPA Waste Codes: D001
Waste Description: Spent aliphatic, aromatic solvent (roller wash)
Total Amt Of Waste Stream Generated in Reporting Yr 1: 2293
Total Amt Of Waste Stream Generated in Reporting Yr 2: 1251

Name: IRWIN HODSON CO THE
Year : 1994
RCRA Id : ORD009020579
Inactive : Not reported
Status: Small quantity generator
Manifest : 05042
Ship Date : 05/11/1994
TSD : WAD991281767
WS Num: 1
Transporter: Not reported
Ship Qty : Not reported
Rpt Unit : Not reported
Off Mng : M041
EPA Waste Codes: F003
Waste Description: Spent aliphatic, aromatic solvent (roller wash)
Total Amt Of Waste Stream Generated in Reporting Yr 1: 2293
Total Amt Of Waste Stream Generated in Reporting Yr 2: 1251

IRWIN HODSON CO THE (Continued) **1000255551**

Name: IRWIN HODSON CO THE
Year : 1994
RCRA Id : ORD009020579
Inactive : Not reported
Status: Small quantity generator
Manifest : 05042
Ship Date : 05/11/1994
TSD : WAD991281767
WS Num: 1
Transporter: Not reported
Ship Qty : Not reported
Rpt Unit : Not reported
Off Mng : M041
EPA Waste Codes: F005
Waste Description: Spent aliphatic, aromatic solvent (roller wash)
Total Amt Of Waste Stream Generated in Reporting Yr 1: 2293
Total Amt Of Waste Stream Generated in Reporting Yr 2: 1251

Name: IRWIN HODSON CO THE
Year : 1994
RCRA Id : ORD009020579
Inactive : Not reported
Status: Small quantity generator
Manifest : 07067
Ship Date : 07/27/1994
TSD : WAD000812909
WS Num: 1
Transporter: Not reported
Ship Qty : Not reported
Rpt Unit : Not reported
Off Mng : M041
EPA Waste Codes: D001
Waste Description: Spent aliphatic, aromatic solvent (roller wash)
Total Amt Of Waste Stream Generated in Reporting Yr 1: 2293
Total Amt Of Waste Stream Generated in Reporting Yr 2: 417

Name: IRWIN HODSON CO THE
Year : 1994
RCRA Id : ORD009020579
Inactive : Not reported
Status: Small quantity generator
Manifest : 07067
Ship Date : 07/27/1994
TSD : WAD000812909
WS Num: 1
Transporter: Not reported
Ship Qty : Not reported
Rpt Unit : Not reported
Off Mng : M041
EPA Waste Codes: F003
Waste Description: Spent aliphatic, aromatic solvent (roller wash)
Total Amt Of Waste Stream Generated in Reporting Yr 1: 2293
Total Amt Of Waste Stream Generated in Reporting Yr 2: 417

Name: IRWIN HODSON CO THE
Year : 1994
RCRA Id : ORD009020579

IRWIN HODSON CO THE (Continued) **1000255551**

Inactive : Not reported
Status: Small quantity generator
Manifest : 07067
Ship Date : 07/27/1994
TSD : WAD000812909
WS Num: 1
Transporter: Not reported
Ship Qty : Not reported
Rpt Unit : Not reported
Off Mng : M041
EPA Waste Codes: F005
Waste Description: Spent aliphatic, aromatic solvent (roller wash)
Total Amt Of Waste Stream Generated in Reporting Yr 1: 2293
Total Amt Of Waste Stream Generated in Reporting Yr 2: 417

Name: IRWIN HODSON CO THE
Year : 1994
RCRA Id : ORD009020579
Inactive : Not reported
Status: Small quantity generator
Manifest : 10075
Ship Date : 10/20/1994
TSD : WAD000812909
WS Num: 1
Transporter: Not reported
Ship Qty : Not reported
Rpt Unit : Not reported
Off Mng : M041
EPA Waste Codes: D001
Waste Description: Spent aliphatic, aromatic solvent (roller wash)
Total Amt Of Waste Stream Generated in Reporting Yr 1: 2293
Total Amt Of Waste Stream Generated in Reporting Yr 2: 208

Name: IRWIN HODSON CO THE
Year : 1994
RCRA Id : ORD009020579
Inactive : Not reported
Status: Small quantity generator
Manifest : 10075
Ship Date : 10/20/1994
TSD : WAD000812909
WS Num: 1
Transporter: Not reported
Ship Qty : Not reported
Rpt Unit : Not reported
Off Mng : M041
EPA Waste Codes: F003
Waste Description: Spent aliphatic, aromatic solvent (roller wash)
Total Amt Of Waste Stream Generated in Reporting Yr 1: 2293
Total Amt Of Waste Stream Generated in Reporting Yr 2: 208

Name: IRWIN HODSON CO THE
Year : 1994
RCRA Id : ORD009020579
Inactive : Not reported
Status: Small quantity generator
Manifest : 10075

IRWIN HODSON CO THE (Continued) **1000255551**

Ship Date : 10/20/1994
TSD : WAD000812909
WS Num: 1
Transporter: Not reported
Ship Qty : Not reported
Rpt Unit : Not reported
Off Mng : M041
EPA Waste Codes: F005
Waste Description: Spent aliphatic, aromatic solvent (roller wash)
Total Amt Of Waste Stream Generated in Reporting Yr 1: 2293
Total Amt Of Waste Stream Generated in Reporting Yr 2: 208

Name: IRWIN HODSON CO THE
Year : 1994
RCRA Id : ORD009020579
Inactive : Not reported
Status: Small quantity generator
Manifest : 12118
Ship Date : 12/29/1994
TSD : WAD000812909
WS Num: 1
Transporter: Not reported
Ship Qty : Not reported
Rpt Unit : Not reported
Off Mng : M041
EPA Waste Codes: D001
Waste Description: Spent aliphatic, aromatic solvent (roller wash)
Total Amt Of Waste Stream Generated in Reporting Yr 1: 2293
Total Amt Of Waste Stream Generated in Reporting Yr 2: 417

Click this hyperlink while viewing on your computer to access
301 additional OR_MANIFEST: record(s) in the EDR Site Report.

Name: IRWIN HODSON CO THE
Year : 1994
RCRA Id : ORD009020579
Inactive : Not reported
Status: Small quantity generator
Manifest : 12118
Ship Date : 12/29/1994
TSD : WAD000812909
WS Num: 1
Transporter: Not reported
Ship Qty : Not reported
Rpt Unit : Not reported
Off Mng : M041
EPA Waste Codes: F003
Waste Description: Spent aliphatic, aromatic solvent (roller wash)
Total Amt Of Waste Stream Generated in Reporting Yr 1: 2293
Total Amt Of Waste Stream Generated in Reporting Yr 2: 417

Name: IRWIN HODSON CO THE
Year : 1994
RCRA Id : ORD009020579
Inactive : Not reported
Status: Small quantity generator
Manifest : 12118

IRWIN HODSON CO THE (Continued) **1000255551**

Ship Date : 12/29/1994
TSD : WAD000812909
WS Num: 1
Transporter: Not reported
Ship Qty : Not reported
Rpt Unit : Not reported
Off Mng : M041
EPA Waste Codes: F005
Waste Description: Spent aliphatic, aromatic solvent (roller wash)
Total Amt Of Waste Stream Generated in Reporting Yr 1: 2293
Total Amt Of Waste Stream Generated in Reporting Yr 2: 417

Manifest:
Name: IRWIN HODSON CO THE
Year : 1993
RCRA Id : ORD009020579
Inactive : Not reported
Status: Small quantity generator
Manifest : 05390
Ship Date : 11/22/1993
TSD : WAD092300250
WS Num: 1
Transporter: Not reported
Ship Qty : Not reported
Rpt Unit : Not reported
Off Mng : M041
EPA Waste Codes: D001
Waste Description: Spent aliphatic, aromatic solvent (roller wash)
Total Amt Of Waste Stream Generated in Reporting Yr 1: 3192
Total Amt Of Waste Stream Generated in Reporting Yr 2: 1679

Name: IRWIN HODSON CO THE
Year : 1993
RCRA Id : ORD009020579
Inactive : Not reported
Status: Small quantity generator
Manifest : 05390
Ship Date : 11/22/1993
TSD : WAD092300250
WS Num: 1
Transporter: Not reported
Ship Qty : Not reported
Rpt Unit : Not reported
Off Mng : M041
EPA Waste Codes: F003
Waste Description: Spent aliphatic, aromatic solvent (roller wash)
Total Amt Of Waste Stream Generated in Reporting Yr 1: 3192
Total Amt Of Waste Stream Generated in Reporting Yr 2: 1679

Name: IRWIN HODSON CO THE
Year : 1993
RCRA Id : ORD009020579
Inactive : Not reported
Status: Small quantity generator
Manifest : 05390

IRWIN HODSON CO THE (Continued) **1000255551**

Ship Date : 11/22/1993
TSD : WAD092300250
WS Num: 1
Transporter: Not reported
Ship Qty : Not reported
Rpt Unit : Not reported
Off Mng : M041
EPA Waste Codes: F005
Waste Description: Spent aliphatic, aromatic solvent (roller wash)
Total Amt Of Waste Stream Generated in Reporting Yr 1: 3192
Total Amt Of Waste Stream Generated in Reporting Yr 2: 1679

Name: IRWIN HODSON CO THE
Year : 1993
RCRA Id : ORD009020579
Inactive : Not reported
Status: Small quantity generator
Manifest : 06122
Ship Date : 06/09/1993
TSD : WAD092300250
WS Num: 1
Transporter: Not reported
Ship Qty : Not reported
Rpt Unit : Not reported
Off Mng : M041
EPA Waste Codes: D001
Waste Description: Spent aliphatic, aromatic solvent (roller wash)
Total Amt Of Waste Stream Generated in Reporting Yr 1: 3192
Total Amt Of Waste Stream Generated in Reporting Yr 2: 1514

Name: IRWIN HODSON CO THE
Year : 1993
RCRA Id : ORD009020579
Inactive : Not reported
Status: Small quantity generator
Manifest : 06122
Ship Date : 06/09/1993
TSD : WAD092300250
WS Num: 1
Transporter: Not reported
Ship Qty : Not reported
Rpt Unit : Not reported
Off Mng : M041
EPA Waste Codes: F003
Waste Description: Spent aliphatic, aromatic solvent (roller wash)
Total Amt Of Waste Stream Generated in Reporting Yr 1: 3192
Total Amt Of Waste Stream Generated in Reporting Yr 2: 1514

Name: IRWIN HODSON CO THE
Year : 1993
RCRA Id : ORD009020579
Inactive : Not reported
Status: Small quantity generator
Manifest : 06122
Ship Date : 06/09/1993
TSD : WAD092300250
WS Num: 1

IRWIN HODSON CO THE (Continued) **1000255551**

Transporter: Not reported
Ship Qty : Not reported
Rpt Unit : Not reported
Off Mng : M041
EPA Waste Codes: F005
Waste Description: Spent aliphatic, aromatic solvent (roller wash)
Total Amt Of Waste Stream Generated in Reporting Yr 1: 3192
Total Amt Of Waste Stream Generated in Reporting Yr 2: 1514

OR UIC:
Name: IRWIN HODSON
Address: 2838 SE 9TH AVENUE
City,State,Zip: PORTLAND, OR
UIC Well #: 1
Type: 5D2
Type Description: Storm Water Drainage
UIC Number: 16169
Facility Status: Registered & RA
Permittee Name: Not reported
Region Name: Not reported
Sic Code: Not reported
Permit Type RID: Not reported
Permit Type Name: Not reported
Issue Date: Not reported
Expiration Date: Not reported
Permit Status Name: Not reported
Permit Status Description: Not reported
Lat/Long: 45.5025 / -122.6263

LUST HOT:
Log Number: 26-97-0130
Facility ID: Not reported
Name: GOUDGE, C HOT
Address: 2838 SE 9TH AVE
City,State,Zip: PORTLAND, OR 97202
Project Type: LHOT
Size (Acres): Not reported
Site Priority: Not reported
Legacy LUST Priority Score: 125
Environmental Justice Indicator: Not reported
Latitude: 45.5024
Longitude: -122.6547

URL:

I40 **THE IRWIN HODSON COMPANY** **OR ECSI S125995612**
NW **2808-2838 SE 9TH AVE** **OR VCP N/A**
< 1/8 **PORTLAND, OR 97202**
0.079 mi.
417 ft. **Site 2 of 4 in cluster I**

Relative:
Lower

Actual:
52 ft.

ECSI:
Name: THE IRWIN HODSON COMPANY
Address: 2808-2838 SE 9TH AVE
City,State,Zip: PORTLAND, OR 97202
State ID Number: 6399

THE IRWIN HODSON COMPANY (Continued) **S125995612**

Brown ID:	0
Study Area:	False
Region ID:	Not reported
Legislatve ID:	831
Investigation:	Suspect
FACA ID:	158069
Further Action:	256
Lat/Long (dms):	45 30 9.00 / -122 39 23.00
County Code:	26.00
Score Value:	Not reported
Cerclis ID:	Not reported
Township Coord.:	1.00
Township Zone:	S
Range Coord:	1.00
Range Zone:	E
Section Coord:	11
Qtr Section:	BA
Tax Lots:	12200
Size:	0.85
NPL:	False
Orphan:	False
Updated By:	FLANDES
Update Date:	10/04/2023
Created Date:	01/13/2020
Decode For RegionID:	Not reported
Decode For BrownID:	Not reported
Decode For Furtheract:	High
Decode For Investstat:	Suspect
Decode For Legislative:	Owner, operator or other party under agreement, order or consent decree under ORS 465.200 or 465.420

Narrative:

NARR ID:	5757779
NARR Code:	Site Contacts
Created By:	FLANDES
Created Date:	01/14/2020
Updated By:	FLANDES
Updated Date:	06/23/2021
Decode for NarcdID:	Site Contacts
NARR Comments:	Consultant: Lynn D. Green, Ph. D. P.G./R.G./L.G./C.E.G./L.E.G. Principal Engineering Geologist / Hydrologist EVREN Northwest, Inc Environmental and Natural Resource Consulting Lynn Green <lynng@evren-nw.com>

NARR ID:	5757912
NARR Code:	Contamination
Created By:	FLANDES
Created Date:	06/02/2020
Updated By:	FLANDES
Updated Date:	10/05/2020
Decode for NarcdID:	Contamination
NARR Comments:	[Landes/VCP 10/05/2020]: Trichloroethene (TCE), which exceeds DEQ's occupational risk-based concentration for vapor intrusion into buildings and indoor air. Other chlorinated volatile organic compounds (cVOCs) and petroleum hydrocarbons were also detected in past subsurface investigations.

NARR ID:	5757988

THE IRWIN HODSON COMPANY (Continued) **S125995612**

NARR Code: Data Sources
Created By: FLANDES
Created Date: 10/05/2020
Updated By: FLANDES
Updated Date: 10/05/2020
Decode for NarcdID: Data Sources
NARR Comments: [Landes/VCP 10/05/2020]: Evren Northwest, 2020b. Data Gaps Investigation Work Plan. September 30, 2020. Evren Northwest, 2020a. Industrial Water Well Decommissioning. February 25, 2020. Evren Northwest, 2019b. Focused Site Investigation with Envirologic Data. October 16, 2019. Evren Northwest, 2019a. Indoor Air Assessment. December 17, 2019. PBS 2016. Risk-Based Evaluation LUST Filed No. 26-97-0130. March, 2016. Pacific Geophysics, 2016. Geophysical Survey Letter Report, Underground Storage Tank Survey. February 12, 2016.

NARR ID: 5757822
NARR Code: General Site Description
Created By: FLANDES
Created Date: 03/02/2020
Updated By: FLANDES
Updated Date: 10/05/2020
Decode for NarcdID: General Site Description
NARR Comments: [Landes/VCP 10/05/2020]: The site has operated as a metal sign and printing company since the mid-1960s. The property is entirely covered by an industrial warehouse building in an area of mixed commerical and industrial land use in the Hosford-Abernethy neighborhood of Portland, just north of SE Powell Blvd on SE 9th Ave.

NARR ID: 5757993
NARR Code: Hazardous Substance/Waste Types
Created By: FLANDES
Created Date: 10/05/2020
Updated By: FLANDES
Updated Date: 10/05/2020
Decode for NarcdID: Hazardous Substance/Waste Types
NARR Comments: [Landes/VCP 10/05/2020]: chlorinated volatile organic compounds (cVOCs), VOCs, SVOCs, and petroleum hydrocarbons

NARR ID: 5757823
NARR Code: Land Use (Current/Reasonably Likely)
Created By: FLANDES
Created Date: 03/02/2020
Updated By: FLANDES
Updated Date: 03/02/2020
Decode for NarcdID: Land Use (Current/Reasonably Likely)
NARR Comments: [Landes/VCP 03/02/2020]: Current: industrial and commercial

NARR ID: 5757989
NARR Code: Project Activity Status
Created By: FLANDES
Created Date: 10/05/2020
Updated By: FLANDES
Updated Date: 10/05/2020
Decode for NarcdID: Project Activity Status
NARR Comments: [Landes/VCP 10/05/2020]: In September 2020, Evren Northwest submitted, and DEQ approved, a work plan for Data Gaps Investigation. This work is planned for fall 2020 and includes indoor air sampling,

THE IRWIN HODSON COMPANY (Continued) **S125995612**

sub-slab vapor sampling, soil sampling, and groundwater investigation.
Not reported

NARR ID: 5757991
NARR Code: Pathways Other Hazards
Created By: FLANDES
Created Date: 10/05/2020
Updated By: FLANDES
Updated Date: 10/05/2020
Decode for NarcdID: Pathways & Other Hazards
NARR Comments: [Landes/VCP 10/05/2020]: Indoor air

NARR ID: 5757990
NARR Code: Remedial Action
Created By: FLANDES
Created Date: 10/05/2020
Updated By: FLANDES
Updated Date: 10/05/2020
Decode for NarcdID: Remedial Action
NARR Comments: [Landes/VCP 10/05/2020]: In September 2020, Evren Northwest submitted, and DEQ approved, a work plan for Data Gaps Investigation. This work is planned for fall 2020 and includes indoor air sampling, sub-slab vapor sampling, soil sampling, and groundwater investigation.
Not reported

NARR ID: 5757992
NARR Code: Health Threats
Created By: FLANDES
Created Date: 10/05/2020
Updated By: FLANDES
Updated Date: 10/05/2020
Decode for NarcdID: Health Threats
NARR Comments: [Landes/VCP 10/05/2020]: Based on fall 2019 air sampling, health risks are present in one portion of the building in indoor air due to elevated concentrations of trichloroethylene (TCE)

NARR ID: 5757824
NARR Code: Site History
Created By: FLANDES
Created Date: 03/02/2020
Updated By: FLANDES
Updated Date: 10/05/2020
Decode for NarcdID: Site History
NARR Comments: [Landes/VCP 10/05/2020]: The site has operated as a metal sign and printing company since the mid-1960s. The site and vicinity have a history of industrial use daring back to at least the early 1900s. A Sanborn Fire Insurance Map from 1924 indicates the site was largely undeveloped. Early industrial tenants of the site included manufacturers of heating equiprment, operations of a foundry, <quot>factory<quot> activities, a spray-painting booth, a heat-treating room and cleaning room. The site had three boiler rooms in the basement. The site was bordered to the east by a mill company and to the north by a coal gas facility. A 153 foot industrial well (MULT 2778) was decommissioned June 2019. A leaking underground storage tank was evaluated and DEQ issued an NFA (LUST file 26-97-0130) on April 4, 2016. The site entered the DEQ Voluntary Cleanup Program in Januray 2020, after a Focused Site Investigation

THE IRWIN HODSON COMPANY (Continued) **S125995612**

and Indoor Air Assessment identified elevated concentrations of Trichloroethene (TCE) in sub-slab vapor and indoor air. A workplan was submitted for a data gaps site investigation for work in Fall 2020.

NARR ID: 5757800
NARR Code: 1922
Created By: FLANDES
Created Date: 02/07/2020
Updated By: JORR
Updated Date: 06/27/2023
Decode for NarcdID: Current Site Summary Statement
NARR Comments: 2023-June DEQ will provide guidance for active remediation of sub slab vapors that exceed hot spot levels 2023-May meeting with the Client to discuss DEQs request for additional work for sub-slab hot spot remediation [Landes/VCP 12/01/2020]: In Fall 2020, the site is conducting an indoor air assessment, subslab vapor sampling, and groundwater reconnaissance sampling in accordance with a DEQ approved workplan. This site entered the VCP program in January 2020 after a Focused Site Investigation and Indoor Air Assessment identified elevated concentrations of trichloroethene (TCE) in sub-slab vapor and indoor air. The has operated as a metal sign and printing company since the mid-1960s and consists of an industrial warehouse building that covers the entire property in an area of mixed commerical and industrial land use. Early industrial tenants of the site included manufacturers of heating equiprment, operations of a foundry, <quot>factory<quot> activities, a spray-painting booth, a heat-treating room and cleaning room. The site was bordered to the east by a mill company and to the north by a coal gas facility. TCE has been detected at concentrations above DEQ Risk-Based Concenetrations (RBCs) for occupational exposure in soil vapor and indoor air. In the past, DEQ has issued an NFA associated with the leaking underground storage tank (LUST file 26-97-0130) on April 4, 2016. A 153 foot industrial well (MULT 2778) was decommissioned June 2019. 2023-January TCE above hot spot levels in subslab vapor. DEQ will propose next steps for remediation of TCE vapors.

Administrative Action:
Action ID: 9424
Region: Not reported
Complete Date: 01/13/2020
Rank Value: Not reported
Cleanup Flag: False
Created Date: 01/13/2020
Decode for AgencyID: Department of Environmental Quality
Decode for RegionID: Not reported
Category: Administrative Action
Action Code Flag: False
Action: Site added to database
Further Action: Not reported
Comments: Not reported

Action ID: 9519
Region: Northwestern Region
Complete Date: 01/29/2020
Rank Value: Not reported
Cleanup Flag: False
Created Date: 01/13/2020

THE IRWIN HODSON COMPANY (Continued) **S125995612**

Decode for AgencyID: Department of Environmental Quality
Decode for RegionID: Northwest Region
Category: Remedial Action
Action Code Flag: False
Action: VCS Waiting List
Further Action: 0
Comments: Not reported

Action ID: 9425
Region: Northwestern Region
Complete Date: Not reported
Rank Value: Not reported
Cleanup Flag: True
Created Date: 01/29/2020
Decode for AgencyID: Department of Environmental Quality
Decode for RegionID: Northwest Region
Category: Remedial Action
Action Code Flag: False
Action: SITE EVALUATION
Further Action: 0
Comments: Not reported

Action ID: 9491
Region: Northwestern Region
Complete Date: 11/15/2021
Rank Value: Not reported
Cleanup Flag: False
Created Date: 09/13/2021
Decode for AgencyID: Department of Environmental Quality
Decode for RegionID: Northwest Region
Category: Remedial Action
Action Code Flag: False
Action: REMOVAL
Further Action: 0
Comments: Not reported

Action ID: 9470
Region: Northwestern Region
Complete Date: Not reported
Rank Value: Not reported
Cleanup Flag: False
Created Date: 11/28/2022
Decode for AgencyID: Department of Environmental Quality
Decode for RegionID: Northwest Region
Category: Remedial Action
Action Code Flag: False
Action: Other remedial or investigative action recommended
Further Action: High
Comments: Not reported

VCS:
Name: THE IRWIN HODSON COMPANY
Address: 2808-2838 SE 9TH AVE
City,State,Zip: PORTLAND, OR 97202
ECS Site ID: 6399
Facility Size: 0.85
Action: SITE EVALUATION

THE IRWIN HODSON COMPANY (Continued) **S125995612**

Start Date:	01/29/2020
End Date:	Not reported
Program:	VCP
Latitude:	45.5025
Longitude:	-122.6564
Primary Action Flag:	False
Investigation Code:	SUS
IC EC:	Not reported
Region:	Not reported

Name:	THE IRWIN HODSON COMPANY
Address:	2808-2838 SE 9TH AVE
City,State,Zip:	PORTLAND, OR 97202
ECS Site ID:	6399
Facility Size:	0.85
Action:	REMOVAL
Start Date:	09/01/2021
End Date:	11/15/2021
Program:	VCP
Latitude:	45.5025
Longitude:	-122.6564
Primary Action Flag:	False
Investigation Code:	SUS
IC EC:	Not reported
Region:	Not reported

Name:	THE IRWIN HODSON COMPANY
Address:	2808-2838 SE 9TH AVE
City,State,Zip:	PORTLAND, OR 97202
ECS Site ID:	6399
Facility Size:	0.85
Action:	VCS Waiting List
Start Date:	01/13/2020
End Date:	01/29/2020
Program:	VCP
Latitude:	45.5025
Longitude:	-122.6564
Primary Action Flag:	False
Investigation Code:	SUS
IC EC:	Not reported
Region:	Not reported

I41 **IRWIN HODSON METAL MFG CO** **MN MANIFEST** **S119131039**
NW **2838 SE 9TH AVE** **N/A**
< 1/8 **PORTLAND, OR 97202**
0.079 mi.
417 ft. **Site 3 of 4 in cluster I**

Relative: **Lower**

Actual: **52 ft.**

MN MANIFEST:

Name:	IRWIN HODSON METAL MFG CO
Address:	2838 SE 9TH AVE
City,State,Zip:	PORTLAND, OR 97202-2597
Manifest ID:	595564
Generator ID:	ORD009020579
Generator AI ID:	43523
Transporter 1 ID:	MND006173082
Transporter 1 AI ID:	47995
Transporter 1 AI Name:	3M - Maplewood

IRWIN HODSON METAL MFG CO (Continued) **S119131039**

Transporter 1 Address:	I-94 & McKnight Rd
Transporter 1 City:	Maplewood
Transporter 1 State:	MN
Transporter 1 ZIP:	55144
Transporter 2 ID:	Not reported
Transporter 2 AI ID:	Not reported
Transporter 2 AI Name:	Not reported
Transporter 2 Address:	Not reported
Transporter 2 City:	Not reported
Transporter 2 State:	Not reported
Transporter 2 ZIP:	Not reported
TSD ID:	MND006172969
TSD AI ID:	1163
TSD AI Name:	3M - Cottage Grove
TSD Address:	10746 Innovation Rd
TSD City:	Cottage Grove
TSD State:	MN
TSD Zip:	55016-4600
Gen Copy Recd Date:	8/26/1997 0:00:00
Fac Copy Recd Date:	1997-08-29 00:00:00
Gen Ship Date:	1997-08-18 00:00:00
Trans 1 Recd Date:	1997-08-21 00:00:00
Trans 2 Recd Date:	Not reported
Tsd Recd Date:	1997-08-22 00:00:00
Comments:	Not reported

Detail:

Manifest ID:	595564
Manifest Row:	1
Haz Material Name:	FLAM LIQ NOS
Haz Class Number:	Not reported
UN NA Number:	UN1993
Packing Group Number:	Not reported
Container Qty:	7
Container Code:	DMML
Waste Qty:	3500
Waste Units Code:	IB
Waste Code List:	F003

I42 **GOUDGE, C HOT** **OR LUST** **S102520917**
NW **2838 SE 9TH AVE** **N/A**
< 1/8 **PORTLAND, OR 97202**
0.079 mi.
417 ft. **Site 4 of 4 in cluster I**

Relative:
Lower

Actual:
52 ft.

LUST:

Name:	GOUDGE, C HOT
Address:	2838 SE 9TH AVE
City,State,Zip:	PORTLAND, OR 97202
Region:	Not reported
Facility ID:	26-97-0130
Cleanup Received Date:	02/10/1997
Cleanup Start Date:	02/10/1997
Cleanup Complete Date:	**04/05/2016**
Decode for Region:	**Northwest**
Closed/ Certification:	Not reported
Closure Type:	No Further Action

GOUDGE, C HOT (Continued) **S102520917**

Site Type: Risk-based Corrective Action
Tank Type: Heating Oil Tank
Project Manager: Unassigned Leaking HOT
Cost Recovery Agreement: Not reported

D43 **WHITEHEAD, KAREN** **OR LUST** **S108572388**
SSW **3115 SE 11TH AVE** **OR LUST HOT** **N/A**
< 1/8 **PORTLAND, OR 97202**
0.080 mi.
423 ft. **Site 6 of 7 in cluster D**

Relative:
Higher

Actual:
62 ft.

LUST:
Name: WHITEHEAD, KAREN
Address: 3115 SE 11TH AVE
City,State,Zip: PORTLAND, OR 97202
Region: Not reported
Facility ID: 26-07-0411
Cleanup Received Date: 03/29/2007
Cleanup Start Date: Not reported
Cleanup Complete Date: 08/02/2007
Decode for Region: Northwest
Closed/ Certification: 8/2/2007
Closure Type: Certification
Site Type: Risk-based Corrective Action
Tank Type: Heating Oil Tank
Project Manager: Unassigned Leaking HOT
Cost Recovery Agreement: Not reported

LUST HOT:
Log Number: 26-07-0411
Facility ID: Not reported
Name: WHITEHEAD, KAREN
Address: 3115 SE 11TH AVE
City,State,Zip: PORTLAND, OR 97202
Project Type: LHOT
Size (Acres): Not reported
Site Priority: Not reported
Legacy LUST Priority Score: 125
Environmental Justice Indicator: Not reported
Latitude: 45.5006
Longitude: -122.6547

URL:

C44 **SINCLAIR & VALENTINE, L.P.** **RCRA NonGen / NLR** **1000173891**
NE **1215 SE GIDEON ST** **FINDS** **ORD981760713**
< 1/8 **PORTLAND, OR 97202** **ECHO**
0.081 mi.
427 ft. **Site 4 of 5 in cluster C**

Relative:
Lower

Actual:
49 ft.

RCRA Listings:
Date Form Received by Agency: 19880517
Handler Name: Sinclair & Valentine, L.P.
Handler Address: Se Gideon St
Handler City,State,Zip: PORTLAND, OR 97202
EPA ID: ORD981760713

SINCLAIR & VALENTINE, L.P. (Continued) **1000173891**

Contact Name:		Not reported
Contact Address:		Not reported
Contact City,State,Zip:		Not reported
Contact Telephone:		Not reported
Contact Fax:		Not reported
Contact Email:		Not reported
Contact Title:		Not reported
EPA Region:		10
Land Type:		Not reported
Federal Waste Generator Description:		Not a generator, verified
Non-Notifier:		Not reported
Biennial Report Cycle:		Not reported
Accessibility:		Not reported
Active Site Indicator:		Not reported
State District Owner:		Or
State District:		ORNWRO
Mailing Address:		NOT IN FILE
Mailing City,State,Zip:		NOT IN FILE, OR
Owner Name:	Not reported	
Owner Type:		Not reported
Operator Name:	Not reported	
Operator Type:		Not reported
Short-Term Generator Activity:		No
Importer Activity:		No
Mixed Waste Generator:		No
Transporter Activity:		No
Transfer Facility Activity:		No
Recycler Activity with Storage:		No
Small Quantity On-Site Burner Exemption:		No
Smelting Melting and Refining Furnace Exemption:		No
Underground Injection Control:		No
Off-Site Waste Receipt:		No
Universal Waste Indicator:		No
Universal Waste Destination Facility:		No
Federal Universal Waste:		No
Active Site State-Reg Handler:		---
Federal Facility Indicator:		Not reported
Hazardous Secondary Material Indicator:		N
Sub-Part K Indicator:		Not reported
2018 GPRA Permit Baseline:		Not on the Baseline
2018 GPRA Renewals Baseline:		Not on the Baseline
202 GPRA Corrective Action Baseline:		No
Subject to Corrective Action Universe:		No
Non-TSDFs Where RCRA CA has Been Imposed Universe:		No
Corrective Action Priority Ranking:		No NCAPS ranking
Environmental Control Indicator:		No
Institutional Control Indicator:		No
Human Exposure Controls Indicator:		N/A
Groundwater Controls Indicator:		N/A
Significant Non-Complier Universe:		No
Unaddressed Significant Non-Complier Universe:		No
Addressed Significant Non-Complier Universe:		No
Significant Non-Complier With a Compliance Schedule Universe:		No
Financial Assurance Required:		Not reported
Handler Date of Last Change:		20000915
Recognized Trader-Importer:		No
Recognized Trader-Exporter:		No

SINCLAIR & VALENTINE, L.P. (Continued) **1000173891**

Importer of Spent Lead Acid Batteries: No
Exporter of Spent Lead Acid Batteries: No
Recycler Activity Without Storage: No
Manifest Broker: No
Sub-Part P Indicator: No

Hazardous Waste Summary:
Waste Code: D000
Waste Description: Not Defined

Waste Code: D001
Waste Description: Ignitable Waste

Handler - Owner Operator:
Owner/Operator Indicator: Owner
Owner/Operator Name: SINCLAIR & VALENTINE
Legal Status: Private
Date Became Current: Not reported
Date Ended Current: Not reported
Owner/Operator Address: Not reported
Owner/Operator City,State,Zip: Not reported
Owner/Operator Telephone: Not reported
Owner/Operator Telephone Ext: Not reported
Owner/Operator Fax: Not reported
Owner/Operator Email: Not reported

Historic Generators:
Receive Date: 19880517
Handler Name: SINCLAIR & VALENTINE, L.P.
Federal Waste Generator Description: Not a generator, verified
State District Owner: Or
Large Quantity Handler of Universal Waste: No
Recognized Trader Importer: No
Recognized Trader Exporter: No
Spent Lead Acid Battery Importer: No
Spent Lead Acid Battery Exporter: No
Current Record: Yes
Non Storage Recycler Activity: Not reported
Electronic Manifest Broker: Not reported

Receive Date: 19861103
Handler Name: SINCLAIR & VALENTINE, L.P.
Federal Waste Generator Description: Not a generator, verified
State District Owner: Or
Large Quantity Handler of Universal Waste: No
Recognized Trader Importer: No
Recognized Trader Exporter: No
Spent Lead Acid Battery Importer: No
Spent Lead Acid Battery Exporter: No
Current Record: No
Non Storage Recycler Activity: Not reported
Electronic Manifest Broker: Not reported

List of NAICS Codes and Descriptions:

SINCLAIR & VALENTINE, L.P. (Continued) **1000173891**

NAICS Codes: No NAICS Codes Found

Facility Has Received Notices of Violations:
Violations: No Violations Found

Evaluation Action Summary:
Evaluations: No Evaluations Found

FINDS:
Registry ID: 110004792387

Click Here for FRS Facility Detail Report:

Environmental Interest/Information System:
The Resource Conservation and Recovery Act Information System (RCRAInfo) is EPA's comprehensive information system in support of the Resource Conservation and Recovery Act (RCRA) of 1976 and the Hazardous and Solid Waste Amendments (HSWA) of 1984. It tracks many types of information about generators, transporters, treaters, storers, and disposers of hazardous waste.

Click this hyperlink while viewing on your computer to access additional FINDS: detail in the EDR Site Report.

ECHO:
Envid: 1000173891
Registry ID: 110004792387

DFR URL:
Name: SINCLAIR & VALENTINE, L.P.
Address: 1215 Se Gideon St
City,State,Zip: PORTLAND, OR 97202

D45 SW < 1/8 0.083 mi. 438 ft. **O'HARE, FERGUS** **OR LUST S107844956**
3041 SE 10TH AVE **OR LUST HOT N/A**
PORTLAND, OR 97202

Site 7 of 7 in cluster D

Relative: Higher

Actual: 63 ft.

LUST:
Name: O'HARE, FERGUS
Address: 3041 SE 10TH AVE
City,State,Zip: PORTLAND, OR 97202
Region: Not reported
Facility ID: 26-06-0571
Cleanup Received Date: 04/04/2006
Cleanup Start Date: 04/06/2006
Cleanup Complete Date: 12/06/2006
Decode for Region: Northwest
Closed/ Certification: 12/6/2006
Closure Type: Certification
Site Type: Risk-based Corrective Action
Tank Type: Heating Oil Tank
Project Manager: Unassigned Leaking HOT
Cost Recovery Agreement: Not reported

O'HARE, FERGUS (Continued) **S107844956**

LUST HOT:

Log Number:	26-06-0571
Facility ID:	Not reported
Name:	O'HARE, FERGUS
Address:	3041 SE 10TH AVE
City,State,Zip:	PORTLAND, OR 97202
Project Type:	LHOT
Size (Acres):	Not reported
Site Priority:	Not reported
Legacy LUST Priority Score:	125
Environmental Justice Indicator:	Not reported
Latitude:	45.5011
Longitude:	-122.6557

URL:

B46 **HOLZMAN, IRWIN** **OR LUST** **S105463576**
ESE **1195 SE POWELL BLVD** **OR LUST HOT** **N/A**
< 1/8 **PORTLAND, OR 97202**
0.085 mi.
447 ft. **Site 14 of 14 in cluster B**

Relative:
Higher

Actual:
53 ft.

LUST:

Name:	HOLZMAN, IRWIN
Address:	1195 SE POWELL BLVD
City,State,Zip:	PORTLAND, OR 97202
Region:	Not reported
Facility ID:	26-02-5720
Cleanup Received Date:	04/22/2002
Cleanup Start Date:	04/22/2002
Cleanup Complete Date:	**05/16/2002**
Decode for Region:	**Northwest**
Closed/ Certification:	5/16/2002
Closure Type:	Certification
Site Type:	Generic Remedy
Tank Type:	Heating Oil Tank
Project Manager:	Unassigned Leaking HOT
Cost Recovery Agreement:	Not reported

LUST HOT:

Log Number:	26-02-5720
Facility ID:	Not reported
Name:	HOLZMAN, IRWIN
Address:	1195 SE POWELL BLVD
City,State,Zip:	PORTLAND, OR 97202
Project Type:	LHOT
Size (Acres):	Not reported
Site Priority:	Not reported
Legacy LUST Priority Score:	125
Environmental Justice Indicator:	Not reported
Latitude:	45.5007
Longitude:	-122.6528

URL:

G47
East
< 1/8
0.085 mi.
449 ft.

ENGINE-23
2915 SE 13TH PL
PORTLAND, OR 97202

Site 2 of 4 in cluster G

UST FINDER **1028646293**
N/A

Relative:
Lower

Actual:
51 ft.

UST FINDER:

Object ID:	697869
Facility ID:	OR6596
Name:	ENGINE-23
Address:	2915 SE 13TH PL
City,State,Zip:	PORTLAND, OR 97202
Address Match Type:	PointAddress
Open USTs:	0
Closed USTs:	2
TOS USTs:	0
Population 1500ft:	1548
Private Wells 1500ft:	0
Within 100yr Floodplain:	Yes
Land Use:	Developed, High Intensity
Within SPA:	No
SPA PWS Facility ID:	Not reported
SPA Water Type:	Not reported
SPA Facility Type:	Not reported
SPA HUC12:	Not reported
Within WHPA:	Yes
WHPA PWS Facility ID:	OR4100984_2704
WHPA Water Type:	GW - Ground water
WHPA Facility Type:	WL - Well
WHPA HUC12:	170900120202
Facility Status:	Closed UST(s)
Date of Last Inspection:	Not reported
EPA Region:	10
Tribe:	Not reported
Coordinate Source:	Geocode
X Coord:	-122.652425345
Y Coord:	45.5015413130001
Latitude:	45.5015413127993
Longitude:	-122.65242534474

UST FINDER:

Object ID:	1557623
Facility ID:	OR6596
Tank ID:	OR6596_2
Tank Status:	Closed
Installation Date:	Not reported
Removal Date:	1990/07/25 15:59:59+00
Tank Capacity:	430
Substances:	Diesel
Tank Wall Type:	Not reported

Object ID:	1557624
Facility ID:	OR6596
Tank ID:	OR6596_1
Tank Status:	Closed
Installation Date:	Not reported
Removal Date:	1990/07/25 15:59:59+00
Tank Capacity:	550
Substances:	Gasoline
Tank Wall Type:	Not reported

G48
East
< 1/8
0.085 mi.
449 ft.

ENGINE-23 — **OR UST** — **U000432135**
2915 SE 13TH PL — **N/A**
PORTLAND, OR 97202

Site 3 of 4 in cluster G

Relative:
Lower

Actual:
51 ft.

UST:

Name:	ENGINE-23
Address:	2915 SE 13TH PL
City:	PORTLAND
Facility ID:	6596
Facility Telephone:	(503)231-9167
Permittee Name:	STATION CAPTAIN
Number of Permitted Tanks:	Not reported
Active Tanks:	Not reported
Decommissioned Tanks:	2
Number of Tanks:	2

C49
ENE
< 1/8
0.088 mi.
466 ft.

ADELINE LANDIS — **OR LUST** — **S105711376**
1267 SE GIDEON ST — **OR LUST HOT** — **N/A**
PORTLAND, OR 97202

Site 5 of 5 in cluster C

Relative:
Lower

Actual:
50 ft.

LUST:

Name:	ADELINE LANDIS
Address:	1267 SE GIDEON ST
City,State,Zip:	PORTLAND, OR 97202
Region:	Not reported
Facility ID:	26-02-1471
Cleanup Received Date:	12/09/2002
Cleanup Start Date:	12/17/2002
Cleanup Complete Date:	**Not reported**
Decode for Region:	**Northwest**
Closed/ Certification:	Not reported
Closure Type:	Not reported
Site Type:	Not reported
Tank Type:	Heating Oil Tank
Project Manager:	Unassigned Leaking HOT
Cost Recovery Agreement:	Not reported

LUST HOT:

Log Number:	26-02-1471
Facility ID:	Not reported
Name:	ADELINE LANDIS
Address:	1267 SE GIDEON ST
City,State,Zip:	PORTLAND, OR 97202
Project Type:	LHOT
Size (Acres):	Not reported
Site Priority:	Not reported
Legacy LUST Priority Score:	125
Environmental Justice Indicator:	Not reported
Latitude:	45.5026
Longitude:	-122.6533

URL:

J50 **BERTHA NIELSEN ESTATE** **OR LUST** **S105856661**
WSW **3034 SE 9TH AVE** **OR LUST HOT** **N/A**
< 1/8 **PORTLAND, OR 97202**
0.091 mi.
481 ft. **Site 1 of 4 in cluster J**

Relative:
Higher

Actual:
74 ft.

LUST:

Name:	BERTHA NIELSEN ESTATE
Address:	3034 SE 9TH AVE
City,State,Zip:	PORTLAND, OR 97202
Region:	Not reported
Facility ID:	26-03-0774
Cleanup Received Date:	04/23/2003
Cleanup Start Date:	04/25/2003
Cleanup Complete Date:	**12/11/2003**
Decode for Region:	**Northwest**
Closed/ Certification:	12/11/2003
Closure Type:	Certification
Site Type:	Soil Matrix
Tank Type:	Heating Oil Tank
Project Manager:	Unassigned Leaking HOT
Cost Recovery Agreement:	Not reported

LUST HOT:

Log Number:	26-03-0774
Facility ID:	Not reported
Name:	BERTHA NIELSEN ESTATE
Address:	3034 SE 9TH AVE
City,State,Zip:	PORTLAND, OR 97202
Project Type:	LHOT
Size (Acres):	Not reported
Site Priority:	Not reported
Legacy LUST Priority Score:	125
Environmental Justice Indicator:	Not reported
Latitude:	45.5013
Longitude:	-122.6567

URL:

J51 **NINTH TD LLC** **OR LUST** **S131539257**
SW **3044 SE 9TH AVE** **OR LUST HOT** **N/A**
< 1/8 **PORTLAND, OR 97202**
0.094 mi.
494 ft. **Site 2 of 4 in cluster J**

Relative:
Higher

Actual:
74 ft.

LUST:

Name:	NINTH TD LLC
Address:	3044 SE 9TH AVE
City,State,Zip:	PORTLAND, OR 97202
Region:	Not reported
Facility ID:	26-23-0519
Cleanup Received Date:	08/01/2023
Cleanup Start Date:	Not reported
Cleanup Complete Date:	**02/22/2024**
Decode for Region:	**Northwest**
Closed/ Certification:	2/22/2024
Closure Type:	Certification
Site Type:	Generic Remedy
Tank Type:	Heating Oil Tank

NINTH TD LLC (Continued) **S131539257**

Project Manager: Unassigned Leaking HOT
Cost Recovery Agreement: Not reported

LUST HOT:

Log Number:	26-23-0519
Facility ID:	Not reported
Name:	NINTH TD LLC
Address:	3044 SE 9TH AVE
City,State,Zip:	PORTLAND, OR 97202
Project Type:	LHOT
Size (Acres):	Not reported
Site Priority:	Not reported
Legacy LUST Priority Score:	125
Environmental Justice Indicator:	Not reported
Latitude:	45.5008
Longitude:	-122.6565

URL:

J52 **HILL, GARRETT** **OR LUST** **S119015513**
WSW **3019 SE 9TH AVE** **OR LUST HOT** **N/A**
< 1/8 **PORTLAND, OR 97202**
0.107 mi.
567 ft. **Site 3 of 4 in cluster J**

Relative:
Higher

Actual:
73 ft.

LUST:

Name:	HILL, GARRETT
Address:	3019 SE 9TH AVE
City,State,Zip:	PORTLAND, OR 97202
Region:	Not reported
Facility ID:	26-16-1219
Cleanup Received Date:	09/14/2016
Cleanup Start Date:	Not reported
Cleanup Complete Date:	**03/07/2017**
Decode for Region:	**Northwest**
Closed/ Certification:	3/7/2017
Closure Type:	Certification
Site Type:	Soil Matrix
Tank Type:	Heating Oil Tank
Project Manager:	Unassigned Leaking HOT
Cost Recovery Agreement:	Not reported

LUST HOT:

Log Number:	26-16-1219
Facility ID:	Not reported
Name:	HILL, GARRETT
Address:	3019 SE 9TH AVE
City,State,Zip:	PORTLAND, OR 97202
Project Type:	LHOT
Size (Acres):	Not reported
Site Priority:	Not reported
Legacy LUST Priority Score:	125
Environmental Justice Indicator:	Not reported
Latitude:	45.5014
Longitude:	-122.6567

HILL, GARRETT (Continued) **S119015513**

URL:

J53 **LANSING, KATHRYN & JOHN** **OR LUST** **S127282585**
WSW **3035 SE 9TH AVE** **OR LUST HOT** **N/A**
< 1/8 **PORTLAND, OR 97202**
0.113 mi.
595 ft. **Site 4 of 4 in cluster J**

Relative:
Higher

Actual:
76 ft.

LUST:

Name:	LANSING, KATHRYN & JOHN
Address:	3035 SE 9TH AVE
City,State,Zip:	PORTLAND, OR 97202
Region:	Not reported
Facility ID:	26-20-1081
Cleanup Received Date:	12/02/2020
Cleanup Start Date:	Not reported
Cleanup Complete Date:	**03/08/2021**
Decode for Region:	**Northwest**
Closed/ Certification:	3/8/2021
Closure Type:	Certification
Site Type:	Generic Remedy
Tank Type:	Heating Oil Tank
Project Manager:	Unassigned Leaking HOT
Cost Recovery Agreement:	Not reported

LUST HOT:

Log Number:	26-20-1081
Facility ID:	Not reported
Name:	LANSING, KATHRYN & JOHN
Address:	3035 SE 9TH AVE
City,State,Zip:	PORTLAND, OR 97202
Project Type:	LHOT
Size (Acres):	Not reported
Site Priority:	Not reported
Legacy LUST Priority Score:	125
Environmental Justice Indicator:	Not reported
Latitude:	45.501
Longitude:	-122.6571

URL:

H54 **MASONS SUPPLY** **UST FINDER** **1028648992**
NNE **2737 SE 12TH** **N/A**
< 1/8 **PORTLAND, OR 97202**
0.114 mi.
601 ft. **Site 2 of 3 in cluster H**

Relative:
Lower

Actual:
52 ft.

UST FINDER:

Object ID:	700176
Facility ID:	OR9515
Name:	MASONS SUPPLY
Address:	2737 SE 12TH
City,State,Zip:	PORTLAND, OR 97202
Address Match Type:	StreetAddressExt
Open USTs:	0

MASONS SUPPLY (Continued) **1028648992**

Closed USTs:	1
TOS USTs:	0
Population 1500ft:	Not reported
Private Wells 1500ft:	Not reported
Within 100yr Floodplain:	Not reported
Land Use:	Not reported
Within SPA:	Not reported
SPA PWS Facility ID:	Not reported
SPA Water Type:	Not reported
SPA Facility Type:	Not reported
SPA HUC12:	Not reported
Within WHPA:	Not reported
WHPA PWS Facility ID:	Not reported
WHPA Water Type:	Not reported
WHPA Facility Type:	Not reported
WHPA HUC12:	Not reported
Facility Status:	Closed UST(s)
Date of Last Inspection:	Not reported
EPA Region:	10
Tribe:	Not reported
Coordinate Source:	Geocode
X Coord:	-122.653821323
Y Coord:	45.503544323
Latitude:	45.5035443232584
Longitude:	-122.653821323258

UST FINDER:

Object ID:	1561451
Facility ID:	OR9515
Tank ID:	OR9515_1
Tank Status:	Closed
Installation Date:	1964/06/30 16:00:01+00
Removal Date:	1989/07/15 16:00:00+00
Tank Capacity:	5000
Substances:	Gasoline
Tank Wall Type:	Not reported

H55 **MASONS SUPPLY** **OR UST** **U000432161**
NNE **2737 SE 12TH** **N/A**
< 1/8 **PORTLAND, OR 97202**
0.114 mi.
601 ft. **Site 3 of 3 in cluster H**

Relative:
Lower

Actual:
52 ft.

UST:

Name:	MASONS SUPPLY
Address:	2737 SE 12TH
City:	PORTLAND
Facility ID:	9515
Facility Telephone:	(503) 234-4321
Permittee Name:	NICK MERRIMAN, PRES
Number of Permitted Tanks:	Not reported
Active Tanks:	Not reported
Decommissioned Tanks:	1
Number of Tanks:	1

G56 **AMERICAN HEATING INC** **RCRA NonGen / NLR** **1004769750**
East **1339 SE GIDEON ST** **FINDS** **OR0001021336**
< 1/8 **PORTLAND, OR 97202** **ECHO**
0.115 mi. **OR MANIFEST**
608 ft. **Site 4 of 4 in cluster G**

Relative: **Lower**
Actual: **50 ft.**

RCRA Listings:

Date Form Received by Agency:		20071231
Handler Name:		American Heating Inc
Handler Address:		1339 Se Gideon St
Handler City,State,Zip:		PORTLAND, OR 97202-2418
EPA ID:		OR0001021336
Contact Name:		JOE PAINE
Contact Address:		413 SW 70TH TERRACE
Contact City,State,Zip:		PORTLAND, OR 97225
Contact Telephone:		503-239-4600
Contact Fax:		Not reported
Contact Email:		Not reported
Contact Title:		Not reported
EPA Region:		10
Land Type:		County
Federal Waste Generator Description:		Not a generator, verified
Non-Notifier:		Not reported
Biennial Report Cycle:		Not reported
Accessibility:		Not reported
Active Site Indicator:		Not reported
State District Owner:		Not reported
State District:		Not reported
Mailing Address:		1339 SE GIDEON ST
Mailing City,State,Zip:		PORTLAND, OR 97202-2418
Owner Name:	Gary Manchester	
Owner Type:		County
Operator Name:	Gary Manchester	
Operator Type:		County
Short-Term Generator Activity:		No
Importer Activity:		No
Mixed Waste Generator:		No
Transporter Activity:		No
Transfer Facility Activity:		No
Recycler Activity with Storage:		No
Small Quantity On-Site Burner Exemption:		No
Smelting Melting and Refining Furnace Exemption:		No
Underground Injection Control:		No
Off-Site Waste Receipt:		No
Universal Waste Indicator:		No
Universal Waste Destination Facility:		No
Federal Universal Waste:		No
Active Site State-Reg Handler:		---
Federal Facility Indicator:		Not reported
Hazardous Secondary Material Indicator:		N
Sub-Part K Indicator:		Not reported
2018 GPRA Permit Baseline:		Not on the Baseline
2018 GPRA Renewals Baseline:		Not on the Baseline
202 GPRA Corrective Action Baseline:		No
Subject to Corrective Action Universe:		No
Non-TSDFs Where RCRA CA has Been Imposed Universe:		No
Corrective Action Priority Ranking:		No NCAPS ranking
Environmental Control Indicator:		No
Institutional Control Indicator:		No

AMERICAN HEATING INC (Continued) **1004769750**

Human Exposure Controls Indicator:	N/A
Groundwater Controls Indicator:	N/A
Significant Non-Complier Universe:	No
Unaddressed Significant Non-Complier Universe:	No
Addressed Significant Non-Complier Universe:	No
Significant Non-Complier With a Compliance Schedule Universe:	No
Financial Assurance Required:	Not reported
Handler Date of Last Change:	20140602
Recognized Trader-Importer:	No
Recognized Trader-Exporter:	No
Importer of Spent Lead Acid Batteries:	No
Exporter of Spent Lead Acid Batteries:	No
Recycler Activity Without Storage:	No
Manifest Broker:	No
Sub-Part P Indicator:	No

Hazardous Waste Summary:

Waste Code:	NONE
Waste Description:	Not Defined

Handler - Owner Operator:

Owner/Operator Indicator:	Owner
Owner/Operator Name: GARY MANCHESTER	
Legal Status:	Other
Date Became Current:	19970106
Date Ended Current:	Not reported
Owner/Operator Address:	413 SW 70TH TERRACE
Owner/Operator City,State,Zip:	PORTLAND, OR 97225
Owner/Operator Telephone:	503-239-4600
Owner/Operator Telephone Ext:	Not reported
Owner/Operator Fax:	Not reported
Owner/Operator Email:	Not reported

Owner/Operator Indicator:	Operator
Owner/Operator Name: GARY MANCHESTER	
Legal Status:	Other
Date Became Current:	19970106
Date Ended Current:	Not reported
Owner/Operator Address:	413 SW 70TH TERRACE
Owner/Operator City,State,Zip:	PORTLAND, OR 97225
Owner/Operator Telephone:	503-239-4600
Owner/Operator Telephone Ext:	Not reported
Owner/Operator Fax:	Not reported
Owner/Operator Email:	Not reported

Owner/Operator Indicator:	Operator
Owner/Operator Name: GARY MANCHESTER	
Legal Status:	Other
Date Became Current:	19990121
Date Ended Current:	Not reported
Owner/Operator Address:	413 SW 70TH TERRACE
Owner/Operator City,State,Zip:	PORTLAND, OR 97225
Owner/Operator Telephone:	503-239-4600
Owner/Operator Telephone Ext:	Not reported
Owner/Operator Fax:	Not reported

AMERICAN HEATING INC (Continued) **1004769750**

Owner/Operator Email:	Not reported
Owner/Operator Indicator:	Owner
Owner/Operator Name: GARY MANCHESTER	
Legal Status:	County
Date Became Current:	19950202
Date Ended Current:	Not reported
Owner/Operator Address:	413 SW 70TH TERRACE
Owner/Operator City,State,Zip:	PORTLAND, OR 97225
Owner/Operator Telephone:	503-239-4600
Owner/Operator Telephone Ext:	Not reported
Owner/Operator Fax:	Not reported
Owner/Operator Email:	Not reported
Owner/Operator Indicator:	Owner
Owner/Operator Name: GARY MANCHESTER	
Legal Status:	Other
Date Became Current:	19950202
Date Ended Current:	Not reported
Owner/Operator Address:	413 SW 70TH TERRACE
Owner/Operator City,State,Zip:	PORTLAND, OR 97225
Owner/Operator Telephone:	503-239-4600
Owner/Operator Telephone Ext:	Not reported
Owner/Operator Fax:	Not reported
Owner/Operator Email:	Not reported
Owner/Operator Indicator:	Owner
Owner/Operator Name: GARY MANCHESTER	
Legal Status:	Other
Date Became Current:	19960301
Date Ended Current:	Not reported
Owner/Operator Address:	413 SW 70TH TERRACE
Owner/Operator City,State,Zip:	PORTLAND, OR 97225
Owner/Operator Telephone:	503-239-4600
Owner/Operator Telephone Ext:	Not reported
Owner/Operator Fax:	Not reported
Owner/Operator Email:	Not reported
Owner/Operator Indicator:	Owner
Owner/Operator Name: GARY MANCHESTER	
Legal Status:	Other
Date Became Current:	19981103
Date Ended Current:	Not reported
Owner/Operator Address:	413 SW 70TH TERRACE
Owner/Operator City,State,Zip:	PORTLAND, OR 97225
Owner/Operator Telephone:	503-239-4600
Owner/Operator Telephone Ext:	Not reported
Owner/Operator Fax:	Not reported
Owner/Operator Email:	Not reported
Owner/Operator Indicator:	Owner
Owner/Operator Name: GARY MANCHESTER	
Legal Status:	Other
Date Became Current:	20020320
Date Ended Current:	Not reported
Owner/Operator Address:	413 SW 70TH TERRACE
Owner/Operator City,State,Zip:	PORTLAND, OR 97225

AMERICAN HEATING INC (Continued) **1004769750**

Owner/Operator Telephone:	503-239-4600
Owner/Operator Telephone Ext:	Not reported
Owner/Operator Fax:	Not reported
Owner/Operator Email:	Not reported
Owner/Operator Indicator:	Operator
Owner/Operator Name: GARY MANCHESTER	
Legal Status:	Other
Date Became Current:	20020320
Date Ended Current:	Not reported
Owner/Operator Address:	413 SW 70TH TERRACE
Owner/Operator City,State,Zip:	PORTLAND, OR 97225
Owner/Operator Telephone:	503-239-4600
Owner/Operator Telephone Ext:	Not reported
Owner/Operator Fax:	Not reported
Owner/Operator Email:	Not reported
Owner/Operator Indicator:	Operator
Owner/Operator Name: GARY MANCHESTER	
Legal Status:	Other
Date Became Current:	20010110
Date Ended Current:	Not reported
Owner/Operator Address:	413 SW 70TH TERRACE
Owner/Operator City,State,Zip:	PORTLAND, OR 97225
Owner/Operator Telephone:	503-239-4600
Owner/Operator Telephone Ext:	Not reported
Owner/Operator Fax:	Not reported
Owner/Operator Email:	Not reported
Owner/Operator Indicator:	Operator
Owner/Operator Name: GARY MANCHESTER	
Legal Status:	Other
Date Became Current:	20030317
Date Ended Current:	Not reported
Owner/Operator Address:	413 SW 70TH TERRACE
Owner/Operator City,State,Zip:	PORTLAND, OR 97225
Owner/Operator Telephone:	503-239-4600
Owner/Operator Telephone Ext:	Not reported
Owner/Operator Fax:	Not reported
Owner/Operator Email:	Not reported
Owner/Operator Indicator:	Operator
Owner/Operator Name: GARY MANCHESTER	
Legal Status:	Other
Date Became Current:	19950202
Date Ended Current:	Not reported
Owner/Operator Address:	413 SW 70TH TERRACE
Owner/Operator City,State,Zip:	PORTLAND, OR 97225
Owner/Operator Telephone:	503-239-4600
Owner/Operator Telephone Ext:	Not reported
Owner/Operator Fax:	Not reported
Owner/Operator Email:	Not reported
Owner/Operator Indicator:	Operator
Owner/Operator Name: GARY MANCHESTER	
Legal Status:	Other
Date Became Current:	19960301

AMERICAN HEATING INC (Continued) **1004769750**

Date Ended Current: Not reported
Owner/Operator Address: 413 SW 70TH TERRACE
Owner/Operator City,State,Zip: PORTLAND, OR 97225
Owner/Operator Telephone: 503-239-4600
Owner/Operator Telephone Ext: Not reported
Owner/Operator Fax: Not reported
Owner/Operator Email: Not reported

Owner/Operator Indicator: Owner
Owner/Operator Name: GARY MANCHESTER
Legal Status: Other
Date Became Current: 20020129
Date Ended Current: Not reported
Owner/Operator Address: 413 SW 70TH TERRACE
Owner/Operator City,State,Zip: PORTLAND, OR 97225
Owner/Operator Telephone: 503-239-4600
Owner/Operator Telephone Ext: Not reported
Owner/Operator Fax: Not reported
Owner/Operator Email: Not reported

Owner/Operator Indicator: Owner
Owner/Operator Name: GARY MANCHESTER
Legal Status: Other
Date Became Current: 20030317
Date Ended Current: Not reported
Owner/Operator Address: 413 SW 70TH TERRACE
Owner/Operator City,State,Zip: PORTLAND, OR 97225
Owner/Operator Telephone: 503-239-4600
Owner/Operator Telephone Ext: Not reported
Owner/Operator Fax: Not reported
Owner/Operator Email: Not reported

Owner/Operator Indicator: Operator
Owner/Operator Name: GARY MANCHESTER
Legal Status: County
Date Became Current: 20071231
Date Ended Current: Not reported
Owner/Operator Address: 413 SW 70TH TERRACE
Owner/Operator City,State,Zip: PORTLAND, OR 97225
Owner/Operator Telephone: 503-239-4600
Owner/Operator Telephone Ext: Not reported
Owner/Operator Fax: Not reported
Owner/Operator Email: Not reported

Owner/Operator Indicator: Owner
Owner/Operator Name: GARY MANCHESTER
Legal Status: Other
Date Became Current: 20010110
Date Ended Current: Not reported
Owner/Operator Address: 413 SW 70TH TERRACE
Owner/Operator City,State,Zip: PORTLAND, OR 97225
Owner/Operator Telephone: 503-239-4600
Owner/Operator Telephone Ext: Not reported
Owner/Operator Fax: Not reported
Owner/Operator Email: Not reported

Owner/Operator Indicator: Operator

AMERICAN HEATING INC (Continued) **1004769750**

Owner/Operator Name: GARY MANCHESTER
Legal Status: Other
Date Became Current: 20020129
Date Ended Current: Not reported
Owner/Operator Address: 413 SW 70TH TERRACE
Owner/Operator City,State,Zip: PORTLAND, OR 97225
Owner/Operator Telephone: 503-239-4600
Owner/Operator Telephone Ext: Not reported
Owner/Operator Fax: Not reported
Owner/Operator Email: Not reported

Owner/Operator Indicator: Operator
Owner/Operator Name: GARY MANCHESTER
Legal Status: Other
Date Became Current: 19981103
Date Ended Current: Not reported
Owner/Operator Address: 413 SW 70TH TERRACE
Owner/Operator City,State,Zip: PORTLAND, OR 97225
Owner/Operator Telephone: 503-239-4600
Owner/Operator Telephone Ext: Not reported
Owner/Operator Fax: Not reported
Owner/Operator Email: Not reported

Owner/Operator Indicator: Owner
Owner/Operator Name: GARY MANCHESTER
Legal Status: Other
Date Became Current: 19990121
Date Ended Current: Not reported
Owner/Operator Address: 413 SW 70TH TERRACE
Owner/Operator City,State,Zip: PORTLAND, OR 97225
Owner/Operator Telephone: 503-239-4600
Owner/Operator Telephone Ext: Not reported
Owner/Operator Fax: Not reported
Owner/Operator Email: Not reported

Historic Generators:
Receive Date: 19950202
Handler Name: AMERICAN HEATING INC
Federal Waste Generator Description: Not a generator, verified
State District Owner: Not reported
Large Quantity Handler of Universal Waste: No
Recognized Trader Importer: No
Recognized Trader Exporter: No
Spent Lead Acid Battery Importer: No
Spent Lead Acid Battery Exporter: No
Current Record: No
Non Storage Recycler Activity: Not reported
Electronic Manifest Broker: Not reported

Receive Date: 19960301
Handler Name: AMERICAN HEATING INC
Federal Waste Generator Description: Not a generator, verified
State District Owner: Not reported
Large Quantity Handler of Universal Waste: No
Recognized Trader Importer: No
Recognized Trader Exporter: No
Spent Lead Acid Battery Importer: No

AMERICAN HEATING INC (Continued) **1004769750**

Spent Lead Acid Battery Exporter:	No
Current Record:	No
Non Storage Recycler Activity:	Not reported
Electronic Manifest Broker:	Not reported

Receive Date:	19970106
Handler Name: AMERICAN HEATING INC	
Federal Waste Generator Description:	Not a generator, verified
State District Owner:	Not reported
Large Quantity Handler of Universal Waste:	No
Recognized Trader Importer:	No
Recognized Trader Exporter:	No
Spent Lead Acid Battery Importer:	No
Spent Lead Acid Battery Exporter:	No
Current Record:	No
Non Storage Recycler Activity:	Not reported
Electronic Manifest Broker:	Not reported

Receive Date:	19981103
Handler Name: AMERICAN HEATING INC	
Federal Waste Generator Description:	Not a generator, verified
State District Owner:	Not reported
Large Quantity Handler of Universal Waste:	No
Recognized Trader Importer:	No
Recognized Trader Exporter:	No
Spent Lead Acid Battery Importer:	No
Spent Lead Acid Battery Exporter:	No
Current Record:	No
Non Storage Recycler Activity:	Not reported
Electronic Manifest Broker:	Not reported

Receive Date:	19990121
Handler Name: AMERICAN HEATING INC	
Federal Waste Generator Description:	Not a generator, verified
State District Owner:	Not reported
Large Quantity Handler of Universal Waste:	No
Recognized Trader Importer:	No
Recognized Trader Exporter:	No
Spent Lead Acid Battery Importer:	No
Spent Lead Acid Battery Exporter:	No
Current Record:	No
Non Storage Recycler Activity:	Not reported
Electronic Manifest Broker:	Not reported

Receive Date:	20020320
Handler Name: AMERICAN HEATING INC	
Federal Waste Generator Description:	Not a generator, verified
State District Owner:	Not reported
Large Quantity Handler of Universal Waste:	No
Recognized Trader Importer:	No
Recognized Trader Exporter:	No
Spent Lead Acid Battery Importer:	No
Spent Lead Acid Battery Exporter:	No
Current Record:	No
Non Storage Recycler Activity:	Not reported
Electronic Manifest Broker:	Not reported

AMERICAN HEATING INC (Continued) **1004769750**

Receive Date: 20010110
Handler Name: AMERICAN HEATING INC
Federal Waste Generator Description: Not a generator, verified
State District Owner: Not reported
Large Quantity Handler of Universal Waste: No
Recognized Trader Importer: No
Recognized Trader Exporter: No
Spent Lead Acid Battery Importer: No
Spent Lead Acid Battery Exporter: No
Current Record: No
Non Storage Recycler Activity: Not reported
Electronic Manifest Broker: Not reported

Receive Date: 20020129
Handler Name: AMERICAN HEATING INC
Federal Waste Generator Description: Not a generator, verified
State District Owner: Not reported
Large Quantity Handler of Universal Waste: No
Recognized Trader Importer: No
Recognized Trader Exporter: No
Spent Lead Acid Battery Importer: No
Spent Lead Acid Battery Exporter: No
Current Record: No
Non Storage Recycler Activity: Not reported
Electronic Manifest Broker: Not reported

Receive Date: 20030317
Handler Name: AMERICAN HEATING INC
Federal Waste Generator Description: Not a generator, verified
State District Owner: Not reported
Large Quantity Handler of Universal Waste: No
Recognized Trader Importer: No
Recognized Trader Exporter: No
Spent Lead Acid Battery Importer: No
Spent Lead Acid Battery Exporter: No
Current Record: No
Non Storage Recycler Activity: Not reported
Electronic Manifest Broker: Not reported

Receive Date: 20071231
Handler Name: AMERICAN HEATING INC
Federal Waste Generator Description: Not a generator, verified
State District Owner: Not reported
Large Quantity Handler of Universal Waste: No
Recognized Trader Importer: No
Recognized Trader Exporter: No
Spent Lead Acid Battery Importer: No
Spent Lead Acid Battery Exporter: No
Current Record: Yes
Non Storage Recycler Activity: Not reported
Electronic Manifest Broker: Not reported

List of NAICS Codes and Descriptions:
NAICS Code: 23511
NAICS Description: Plumbing, Heating, And Air-Conditioning Contractors

NAICS Code: 23822

AMERICAN HEATING INC (Continued) **1004769750**

NAICS Description: Plumbing, Heating, And Air-Conditioning Contractors

Facility Has Received Notices of Violations:
Violations: No Violations Found

Evaluation Action Summary:
Evaluations: No Evaluations Found

FINDS:
Registry ID: 110004775743

Click Here for FRS Facility Detail Report:

Environmental Interest/Information System:
The Oregon Department of Environmental Quality (DEQ) is a regulatory agency tasked with protecting the quality of Oregon's environment. DEQ uses a combination of technical assistance, inspections, and permitting to help public and private facilities and citizens understand and comply with state and federal environmental regulations.
The Resource Conservation and Recovery Act Information System (RCRAInfo) is EPA's comprehensive information system in support of the Resource Conservation and Recovery Act (RCRA) of 1976 and the Hazardous and Solid Waste Amendments (HSWA) of 1984. It tracks many types of information about generators, transporters, treaters, storers, and disposers of hazardous waste.

Click this hyperlink while viewing on your computer to access additional FINDS: detail in the EDR Site Report.

ECHO:
Envid: 1004769750
Registry ID: 110004775743

DFR URL:
Name: AMERICAN HEATING INC
Address: 1339 Se Gideon St
City,State,Zip: PORTLAND, OR 97202

OR MANIFEST:
Manifest Year: Manifest Year - 2007
EPA Id: OR0001021336
Inactive Status: 2007-12-31 00:00:00
Organization Name: Not reported
Contact Name: Joe Paine
Contact Telephone Number: (503) 239-4600
Mailing Address: 1339 SE Gideon St
Mailing City/State/Zip: Portland, OR 97202-2418

K57 **OR TANK HOT DECOM** **S130508586**
South **3227 SE MILWAUKIE AVE** **N/A**
< 1/8 **PORTLAND, OR 97202**
0.117 mi.
620 ft. **Site 1 of 4 in cluster K**

Relative: TANK HOT DECOM:
Higher

Actual:
61 ft.

HOT ID:	42532
Name:	Not reported
Address:	3227 SE MILWAUKIE AVE
City,State,Zip:	PORTLAND, OR 97202
Region:	Northwest Region
Decommission Type:	In-Place
Decommissioned By:	Soil Solutions
Year:	2019
Decommission Date:	02/21/2019
File Closed Date:	03/20/2019
Comments:	Not reported

L58 **DEAN WARREN PLUMBING CO** **UST FINDER** **1028642785**
SE **3111 SE 13TH** **N/A**
< 1/8 **PORTLAND, OR 97202**
0.124 mi.
655 ft. **Site 1 of 3 in cluster L**

Relative: UST FINDER:
Higher

Actual:
54 ft.

Object ID:	694871
Facility ID:	OR2740
Name:	DEAN WARREN PLUMBING CO
Address:	3111 SE 13TH
City,State,Zip:	PORTLAND, OR 97202
Address Match Type:	PointAddress
Open USTs:	0
Closed USTs:	2
TOS USTs:	0
Population 1500ft:	1686
Private Wells 1500ft:	0
Within 100yr Floodplain:	Yes
Land Use:	Developed, High Intensity
Within SPA:	No
SPA PWS Facility ID:	Not reported
SPA Water Type:	Not reported
SPA Facility Type:	Not reported
SPA HUC12:	Not reported
Within WHPA:	Yes
WHPA PWS Facility ID:	OR4100984_2704
WHPA Water Type:	GW - Ground water
WHPA Facility Type:	WL - Well
WHPA HUC12:	170900120202
Facility Status:	Closed UST(s)
Date of Last Inspection:	Not reported
EPA Region:	10
Tribe:	Not reported
Coordinate Source:	Geocode
X Coord:	-122.652201681
Y Coord:	45.5004270000001
Latitude:	45.500427
Longitude:	-122.652201680708

UST FINDER:

DEAN WARREN PLUMBING CO (Continued) **1028642785**

Object ID:	1564851
Facility ID:	OR2740
Tank ID:	OR2740_2
Tank Status:	Closed
Installation Date:	1960/03/31 16:00:01+00
Removal Date:	1988/01/25 16:00:00+00
Tank Capacity:	100
Substances:	Gasoline
Tank Wall Type:	Not reported

Object ID:	1564852
Facility ID:	OR2740
Tank ID:	OR2740_1
Tank Status:	Closed
Installation Date:	1960/03/31 16:00:01+00
Removal Date:	1988/01/25 16:00:00+00
Tank Capacity:	500
Substances:	Gasoline
Tank Wall Type:	Not reported

L59 **DEAN WARREN PLUMBING CO** **OR UST** **U004015018**
SE **3111 SE 13TH** **N/A**
< 1/8 **PORTLAND, OR 97202**
0.124 mi.
655 ft. **Site 2 of 3 in cluster L**

Relative: **Higher**
Actual: **54 ft.**

UST:

Name:	DEAN WARREN PLUMBING CO
Address:	3111 SE 13TH
City:	PORTLAND
Facility ID:	2740
Facility Telephone:	(503)236-4152
Permittee Name:	TERRY OLSON, SEC/TREAS
Number of Permitted Tanks:	Not reported
Active Tanks:	Not reported
Decommissioned Tanks:	2
Number of Tanks:	2

K60 **WICKS, EVAN** **OR LUST** **S107134974**
SSW **1025 SE FRANKLIN ST** **OR LUST HOT** **N/A**
< 1/8 **PORTLAND, OR 97202**
0.125 mi.
658 ft. **Site 2 of 4 in cluster K**

Relative: **Higher**
Actual: **64 ft.**

LUST:

Name:	WICKS, EVAN
Address:	1025 SE FRANKLIN ST
City,State,Zip:	PORTLAND, OR 97202
Region:	Not reported
Facility ID:	26-05-0656
Cleanup Received Date:	04/07/2005
Cleanup Start Date:	04/08/2005
Cleanup Complete Date:	**Not reported**
Decode for Region:	**Northwest**
Closed/ Certification:	Not reported

WICKS, EVAN (Continued) **S107134974**

Closure Type: Not reported
Site Type: Not reported
Tank Type: Heating Oil Tank
Project Manager: Unassigned Leaking HOT
Cost Recovery Agreement: Not reported

LUST HOT:
Log Number: 26-05-0656
Facility ID: Not reported
Name: WICKS, EVAN
Address: 1025 SE FRANKLIN ST
City,State,Zip: PORTLAND, OR 97202
Project Type: LHOT
Size (Acres): Not reported
Site Priority: Not reported
Legacy LUST Priority Score: 125
Environmental Justice Indicator: Not reported
Latitude: 45.4996
Longitude: -122.6554

URL:

M61 **HOUSTON, CLARICE** **OR LUST** **S115330519**
SSW **1005 SE FRANKLIN ST** **OR LUST HOT** **N/A**
1/8-1/4 **PORTLAND, OR 97202**
0.128 mi.
675 ft. **Site 1 of 2 in cluster M**

Relative:
Higher

Actual:
68 ft.

LUST:
Name: HOUSTON, CLARICE
Address: 1005 SE FRANKLIN ST
City,State,Zip: PORTLAND, OR 97202
Region: Not reported
Facility ID: 26-13-1341
Cleanup Received Date: 10/07/2013
Cleanup Start Date: Not reported
Cleanup Complete Date: 10/13/2014
Decode for Region: Northwest
Closed/ Certification: 10/13/2014
Closure Type: Certification
Site Type: Risk-based Corrective Action
Tank Type: Heating Oil Tank
Project Manager: Unassigned Leaking HOT
Cost Recovery Agreement: Not reported

LUST HOT:
Log Number: 26-13-1341
Facility ID: Not reported
Name: HOUSTON, CLARICE
Address: 1005 SE FRANKLIN ST
City,State,Zip: PORTLAND, OR 97202
Project Type: LHOT
Size (Acres): Not reported
Site Priority: Not reported
Legacy LUST Priority Score: 125
Environmental Justice Indicator: Not reported
Latitude: 45.4998

HOUSTON, CLARICE (Continued) **S115330519**

Longitude: -122.6556

URL:

N62 **FOX CAPITAL CORPORATION** **OR LUST HOT** **S131912182**
WSW **3024 SE 8TH AVE** **N/A**
1/8-1/4 **PORTLAND, OR 97202**
0.130 mi.
687 ft. **Site 1 of 4 in cluster N**

Relative:
Higher

Actual:
79 ft.

LUST HOT:

Log Number:	26-05-0785
Facility ID:	Not reported
Name:	FOX CAPITAL CORPORATION
Address:	3024 SE 8TH AVE
City,State,Zip:	PORTLAND, OR 97202
Project Type:	LHOT
Size (Acres):	Not reported
Site Priority:	Not reported
Legacy LUST Priority Score:	125
Environmental Justice Indicator:	Not reported
Latitude:	45.5013
Longitude:	-122.6577

URL:

N63 **FOX CAPITAL CORPORATION** **OR LUST** **S107135059**
WSW **3024 SE 8TH AVE** **N/A**
1/8-1/4 **PORTLAND, OR 97202**
0.130 mi.
687 ft. **Site 2 of 4 in cluster N**

Relative:
Higher

Actual:
79 ft.

LUST:

Name:	FOX CAPITAL CORPORATION
Address:	3024 SE 8TH AVE
City,State,Zip:	PORTLAND, OR 97202
Region:	Not reported
Facility ID:	26-05-0785
Cleanup Received Date:	04/21/2005
Cleanup Start Date:	04/21/2005
Cleanup Complete Date:	**07/11/2005**
Decode for Region:	**Northwest**
Closed/ Certification:	7/11/2005
Closure Type:	Certification
Site Type:	Generic Remedy
Tank Type:	Heating Oil Tank
Project Manager:	Unassigned Leaking HOT
Cost Recovery Agreement:	Not reported

N64 **KOVAL, ALEKSANDR** **OR LUST** **S126218842**
WSW **3014 SE 8TH AVE** **OR LUST HOT** **N/A**
1/8-1/4 **PORTLAND, OR 97202**
0.132 mi.
697 ft. **Site 3 of 4 in cluster N**

Relative:
Higher

Actual:
78 ft.

LUST:

Name:	KOVAL, ALEKSANDR
Address:	3014 SE 8TH AVE
City,State,Zip:	PORTLAND, OR 97202
Region:	Not reported
Facility ID:	26-20-0211
Cleanup Received Date:	03/11/2020
Cleanup Start Date:	Not reported
Cleanup Complete Date:	**06/18/2020**
Decode for Region:	**Northwest**
Closed/ Certification:	6/18/2020
Closure Type:	Certification
Site Type:	Risk-based Corrective Action
Tank Type:	Heating Oil Tank
Project Manager:	Unassigned Leaking HOT
Cost Recovery Agreement:	Not reported

LUST HOT:

Log Number:	26-20-0211
Facility ID:	Not reported
Name:	KOVAL, ALEKSANDR
Address:	3014 SE 8TH AVE
City,State,Zip:	PORTLAND, OR 97202
Project Type:	LHOT
Size (Acres):	Not reported
Site Priority:	Not reported
Legacy LUST Priority Score:	125
Environmental Justice Indicator:	Not reported
Latitude:	45.5014
Longitude:	-122.6577

URL:

O65 **DENSON, JEFF** **OR LUST** **S104819877**
NNE **1225 SE CLINTON** **OR LUST HOT** **N/A**
1/8-1/4 **PORTLAND, OR 97202**
0.133 mi.
704 ft. **Site 1 of 4 in cluster O**

Relative:
Higher

Actual:
53 ft.

LUST:

Name:	DENSON, JEFF
Address:	1225 SE CLINTON
City,State,Zip:	PORTLAND, OR 97202
Region:	Not reported
Facility ID:	26-00-6215
Cleanup Received Date:	10/27/2000
Cleanup Start Date:	10/26/2000
Cleanup Complete Date:	**11/27/2000**
Decode for Region:	**Northwest**
Closed/ Certification:	11/27/2000
Closure Type:	Certification
Site Type:	Risk-based Corrective Action
Tank Type:	Heating Oil Tank

DENSON, JEFF (Continued) **S104819877**

Project Manager: Unassigned Leaking HOT
Cost Recovery Agreement: Not reported

LUST HOT:

Log Number:	26-00-6215
Facility ID:	Not reported
Name:	DENSON, JEFF
Address:	1225 SE CLINTON
City,State,Zip:	PORTLAND, OR 97202
Project Type:	LHOT
Size (Acres):	Not reported
Site Priority:	Not reported
Legacy LUST Priority Score:	125
Environmental Justice Indicator:	Not reported
Latitude:	45.5033
Longitude:	-122.653

URL:

66
NNW
1/8-1/4
0.136 mi.
716 ft.

NW NATURAL GAS CO **OR AST** **S132059495**
2600 SE SE 9TH AVENUE AVE SE **OR HSIS** **N/A**
PORTLAND, OR 97202

Relative:
Lower

Actual:
45 ft.

AST:

Facility ID:	125760
Name:	NW NATURAL GAS CO
Address:	2600 SE SE 9TH AVENUE AVE SE
City,State,Zip:	PORTLAND, OR 97202
Substance:	Green Diesel R100 Renewable Diesel Valero Marketing & Supply Company And Affiliates
Reporting Quantities:	Not reported
Quantity Units:	Not reported
Physical State:	Not reported
Storage 1:	Above ground tank
Storage 2:	Not reported
Owner-Operator Name:	JUSTIN
Direct Site Phone:	9718087616
Report Class:	Annual
Report Year:	2024
Is Poisonous Gas:	No
Is Poisonous Material:	No
Is Biological Hazard:	No
Is Radioactive Material:	Not reported
Is Explosive:	No
Status:	ACTIVE
Nature of Business:	Not reported
NAICS Code:	221210
Maximum Daily Amount Code:	20
Maximum Daily Amount Code Range:	1,000-4,999
Maximum Daily Amount Units:	gal
Is Solid State:	No
Is Liquid State:	Yes
Is Gaseous State:	No
Is Combustible Dust:	No
Is Fire Hazard:	No

NW NATURAL GAS CO (Continued) **S132059495**

Is Sudden Release of Pressure Hazard:	No
Is Reactive Hazard:	No
Is Immediate Hazard:	No
Is Delayed Hazard:	No
Is Corrosive to Metal:	No
Is Flammable:	Yes
Is Gas Under Pressure:	No
Is Physical HNOC:	No
Is Emission of Gas With Water:	No
Is Organic Peroxide:	No
Is Oxidizer:	No
Is Pyrophoric liquid or solid:	No
Is Pyrophoric Gas:	No
Is Self-Heating:	No
Is Self-Reacting:	No
Is Acute Toxicity:	No
Is Aspiration Hazard:	Yes
Is Carcinogenicity:	No
Is Germ Cell Mutagenicity:	No
Is Health HNOC:	No
Is Reproductive Toxicity:	No
Is Respiratory or Skin Sensitization:	No
Is Serious Eye Damage or Eye Irritation:	No
Is Simple Asphyxiate:	No
Is Skin Corrosion or Irritation:	Yes
Is Specific Target Organ Toxicity:	No

Facility ID:	125760
Name:	NW NATURAL GAS CO
Address:	2600 SE SE 9TH AVENUE AVE SE
City,State,Zip:	PORTLAND, OR 97202
Substance:	Marathon Petroleum Gasoline With Ethanol - All Grades Marathon Petroleum Company Lp
Reporting Quantities:	Not reported
Quantity Units:	Not reported
Physical State:	Not reported
Storage 1:	Above ground tank
Storage 2:	Not reported
Owner-Operator Name:	JUSTIN
Direct Site Phone:	9718087616
Report Class:	Annual
Report Year:	2024
Is Poisonous Gas:	No
Is Poisonous Material:	No
Is Biological Hazard:	No
Is Radioactive Material:	Not reported
Is Explosive:	No
Status:	ACTIVE
Nature of Business:	Not reported
NAICS Code:	221210
Maximum Daily Amount Code:	20
Maximum Daily Amount Code Range:	1,000-4,999
Maximum Daily Amount Units:	gal
Is Solid State:	No
Is Liquid State:	Yes
Is Gaseous State:	No
Is Combustible Dust:	No

NW NATURAL GAS CO (Continued) **S132059495**

Is Fire Hazard:	No
Is Sudden Release of Pressure Hazard:	No
Is Reactive Hazard:	No
Is Immediate Hazard:	No
Is Delayed Hazard:	No
Is Corrosive to Metal:	No
Is Flammable:	Yes
Is Gas Under Pressure:	No
Is Physical HNOC:	No
Is Emission of Gas With Water:	No
Is Organic Peroxide:	No
Is Oxidizer:	No
Is Pyrophoric liquid or solid:	No
Is Pyrophoric Gas:	No
Is Self-Heating:	No
Is Self-Reacting:	No
Is Acute Toxicity:	No
Is Aspiration Hazard:	Yes
Is Carcinogenicity:	Yes
Is Germ Cell Mutagenicity:	Yes
Is Health HNOC:	No
Is Reproductive Toxicity:	Yes
Is Respiratory or Skin Sensitization:	No
Is Serious Eye Damage or Eye Irritation:	Yes
Is Simple Asphyxiate:	No
Is Skin Corrosion or Irritation:	Yes
Is Specific Target Organ Toxicity:	Yes

HSIS:

Name:	Nw Natural Gas Co
Address:	2600 SE SE 9TH AVENUE AVE SE
City,State,Zip:	PORTLAND, OR 97202
Facility ID:	125760
Department Or Division Of Company:	Not reported
Chemical Is Extremely Hazardous Substance (EHS:	Not reported
Contains 112R:	Not reported
Facility Has Written Emergency Plan:	Not reported
NAICS Code 1:	Not reported
NAICS Desc 1:	Not reported
NAICS Code 2:	Not reported
NAICS Desc 2:	Not reported
Manager Name:	Not reported
Business Phone:	Not reported
Mailing Address:	Not reported
Mailing City:	Not reported
Mailing State:	Not reported
Mailing Zip:	Not reported
No. of Employees:	Not reported
Day Phone:	Not reported
Placard:	Not reported
Fire Dept Code:	Not reported
FD:	PORTLAND FIRE & RESCUE
Sprinkler System:	Not reported
Emergency Contact:	Not reported
Emergency Procedure:	Not reported
Business Type:	Not reported
Facility Type:	Private

NW NATURAL GAS CO (Continued) **S132059495**

Department:	Central Resource Center
Status:	ACTIVE
Latitude:	45.5037
Longitude:	-122.656
Status TRI:	Active
Status RMP:	Active
Status PSM:	Active
Status CR2K:	Inactive
Status 302:	Active
Owner Name:	DAVID ANDERSON
Last Reported ID:	124224
Maximum Daily Amount Range:	[500]-[999]
Case Number:	74862
Chemical Name:	Acetylene Airgas Usa Llc And Its Affiliates
EHS Name:	Not reported
Is Pure:	Yes
Is Mix:	No
Is EHS:	Not reported
Mixture Component:	Not reported
Maximum Daily Amount Code:	11
Maximum Daily Amount Unit:	cuft
Chemical Added Date:	02/23/2024
Is Chem PSM:	No
Is Chem 112R:	No
Is Chem 302:	No
Is Pesticide:	No
Is Fertilizer:	No
Physical State:	Gas
UNNA Number:	1001
NFPA Health:	1
NFPA Flammability:	4
NFPA Reactivity:	2
NFPA Special Notice:	N/A
Hazards:	Health Aspiration, Physical Combustive, Physical Flammable
Number of Days Onsite:	365
Year:	2024
Case Number:	1159170269
Chemical Name:	Green Diesel R100 Renewable Diesel Valero Marketing & Supply Company And Affiliates
EHS Name:	Not reported
Is Pure:	Yes
Is Mix:	No
Is EHS:	Not reported
Mixture Component:	Not reported
Maximum Daily Amount Code:	20
Maximum Daily Amount Unit:	gal
Chemical Added Date:	02/23/2024
Is Chem PSM:	No
Is Chem 112R:	No
Is Chem 302:	No
Is Pesticide:	No
Is Fertilizer:	No
Physical State:	Liquid
UNNA Number:	1202
NFPA Health:	2
NFPA Flammability:	2

NW NATURAL GAS CO (Continued) **S132059495**

NFPA Reactivity:	0
NFPA Special Notice:	N/A
Hazards:	Health Aspiration, Health SkinCorrosion, Physical Combustive
Number of Days Onsite:	365
Year:	2024
Case Number:	7782447
Chemical Name:	Airgas Oxygen
EHS Name:	Not reported
Is Pure:	Yes
Is Mix:	No
Is EHS:	Not reported
Mixture Component:	Not reported
Maximum Daily Amount Code:	11
Maximum Daily Amount Unit:	cuft
Chemical Added Date:	02/23/2024
Is Chem PSM:	No
Is Chem 112R:	No
Is Chem 302:	No
Is Pesticide:	No
Is Fertilizer:	No
Physical State:	Gas
UNNA Number:	1072
NFPA Health:	0
NFPA Flammability:	0
NFPA Reactivity:	0
NFPA Special Notice:	OX
Hazards:	Health Aspiration, Physical Flammable, Physical Oxidizer
Number of Days Onsite:	365
Year:	2024
Case Number:	N/A
Chemical Name:	Marathon Petroleum Gasoline With Ethanol - All Grades Marathon Petroleum Company Lp
EHS Name:	Not reported
Is Pure:	No
Is Mix:	Yes
Is EHS:	Not reported
Mixture Component:	NAPHTHALENE
Maximum Daily Amount Code:	20
Maximum Daily Amount Unit:	gal
Chemical Added Date:	02/23/2024
Is Chem PSM:	No
Is Chem 112R:	No
Is Chem 302:	No
Is Pesticide:	No
Is Fertilizer:	No
Physical State:	Liquid
UNNA Number:	1203
NFPA Health:	0
NFPA Flammability:	0
NFPA Reactivity:	0
NFPA Special Notice:	N/A
Hazards:	Health Aspiration, Health Carcinogenicity, Health Germ, Health ReproductiveToxicity, Health SeriousEye, Health SkinCorrosion, Health SpecificOrganToxicity, Physical Combustive
Number of Days Onsite:	365

NW NATURAL GAS CO (Continued) **S132059495**

Year:	2024
Case Number:	N/A
Chemical Name:	Marathon Petroleum Gasoline With Ethanol - All Grades Marathon Petroleum Company Lp
EHS Name:	Not reported
Is Pure:	No
Is Mix:	Yes
Is EHS:	Not reported
Mixture Component:	1,2,3-TRIMETHYLBENZENE
Maximum Daily Amount Code:	20
Maximum Daily Amount Unit:	gal
Chemical Added Date:	02/23/2024
Is Chem PSM:	No
Is Chem 112R:	No
Is Chem 302:	No
Is Pesticide:	No
Is Fertilizer:	No
Physical State:	Liquid
UNNA Number:	1203
NFPA Health:	0
NFPA Flammability:	0
NFPA Reactivity:	0
NFPA Special Notice:	N/A
Hazards:	Health Aspiration, Health Carcinogenicity, Health Germ, Health ReproductiveToxicity, Health SeriousEye, Health SkinCorrosion, Health SpecificOrganToxicity, Physical Combustive
Number of Days Onsite:	365
Year:	2024
Case Number:	N/A
Chemical Name:	Marathon Petroleum Gasoline With Ethanol - All Grades Marathon Petroleum Company Lp
EHS Name:	Not reported
Is Pure:	No
Is Mix:	Yes
Is EHS:	Not reported
Mixture Component:	OCTANE
Maximum Daily Amount Code:	20
Maximum Daily Amount Unit:	gal
Chemical Added Date:	02/23/2024
Is Chem PSM:	No
Is Chem 112R:	No
Is Chem 302:	No
Is Pesticide:	No
Is Fertilizer:	No
Physical State:	Liquid
UNNA Number:	1203
NFPA Health:	0
NFPA Flammability:	0
NFPA Reactivity:	0
NFPA Special Notice:	N/A
Hazards:	Health Aspiration, Health Carcinogenicity, Health Germ, Health ReproductiveToxicity, Health SeriousEye, Health SkinCorrosion, Health SpecificOrganToxicity, Physical Combustive
Number of Days Onsite:	365
Year:	2024

NW NATURAL GAS CO (Continued) **S132059495**

Case Number:	N/A
Chemical Name:	Marathon Petroleum Gasoline With Ethanol - All Grades Marathon Petroleum Company Lp
EHS Name:	Not reported
Is Pure:	No
Is Mix:	Yes
Is EHS:	Not reported
Mixture Component:	CYCLOHEXANE
Maximum Daily Amount Code:	20
Maximum Daily Amount Unit:	gal
Chemical Added Date:	02/23/2024
Is Chem PSM:	No
Is Chem 112R:	No
Is Chem 302:	No
Is Pesticide:	No
Is Fertilizer:	No
Physical State:	Liquid
UNNA Number:	1203
NFPA Health:	0
NFPA Flammability:	0
NFPA Reactivity:	0
NFPA Special Notice:	N/A
Hazards:	Health Aspiration, Health Carcinogenicity, Health Germ, Health ReproductiveToxicity, Health SeriousEye, Health SkinCorrosion, Health SpecificOrganToxicity, Physical Combustive
Number of Days Onsite:	365
Year:	2024

Case Number:	N/A
Chemical Name:	Marathon Petroleum Gasoline With Ethanol - All Grades Marathon Petroleum Company Lp
EHS Name:	Not reported
Is Pure:	No
Is Mix:	Yes
Is EHS:	Not reported
Mixture Component:	ETHYLBENZENE
Maximum Daily Amount Code:	20
Maximum Daily Amount Unit:	gal
Chemical Added Date:	02/23/2024
Is Chem PSM:	No
Is Chem 112R:	No
Is Chem 302:	No
Is Pesticide:	No
Is Fertilizer:	No
Physical State:	Liquid
UNNA Number:	1203
NFPA Health:	0
NFPA Flammability:	0
NFPA Reactivity:	0
NFPA Special Notice:	N/A
Hazards:	Health Aspiration, Health Carcinogenicity, Health Germ, Health ReproductiveToxicity, Health SeriousEye, Health SkinCorrosion, Health SpecificOrganToxicity, Physical Combustive
Number of Days Onsite:	365
Year:	2024

Case Number:	N/A

NW NATURAL GAS CO (Continued) **S132059495**

Chemical Name:	Marathon Petroleum Gasoline With Ethanol - All Grades Marathon Petroleum Company Lp
EHS Name:	Not reported
Is Pure:	No
Is Mix:	Yes
Is EHS:	Not reported
Mixture Component:	D1,2,4 TRIMETHYLBENZENE
Maximum Daily Amount Code:	20
Maximum Daily Amount Unit:	gal
Chemical Added Date:	02/23/2024
Is Chem PSM:	No
Is Chem 112R:	No
Is Chem 302:	No
Is Pesticide:	No
Is Fertilizer:	No
Physical State:	Liquid
UNNA Number:	1203
NFPA Health:	0
NFPA Flammability:	0
NFPA Reactivity:	0
NFPA Special Notice:	N/A
Hazards:	Health Aspiration, Health Carcinogenicity, Health Germ, Health ReproductiveToxicity, Health SeriousEye, Health SkinCorrosion, Health SpecificOrganToxicity, Physical Combustive
Number of Days Onsite:	365
Year:	2024
Case Number:	N/A
Chemical Name:	Marathon Petroleum Gasoline With Ethanol - All Grades Marathon Petroleum Company Lp
EHS Name:	Not reported
Is Pure:	No
Is Mix:	Yes
Is EHS:	Not reported
Mixture Component:	HEXANE ISOMERS
Maximum Daily Amount Code:	20
Maximum Daily Amount Unit:	gal
Chemical Added Date:	02/23/2024
Is Chem PSM:	No
Is Chem 112R:	No
Is Chem 302:	No
Is Pesticide:	No
Is Fertilizer:	No
Physical State:	Liquid
UNNA Number:	1203
NFPA Health:	0
NFPA Flammability:	0
NFPA Reactivity:	0
NFPA Special Notice:	N/A
Hazards:	Health Aspiration, Health Carcinogenicity, Health Germ, Health ReproductiveToxicity, Health SeriousEye, Health SkinCorrosion, Health SpecificOrganToxicity, Physical Combustive
Number of Days Onsite:	365
Year:	2024
Case Number:	N/A
Chemical Name:	Marathon Petroleum Gasoline With Ethanol - All Grades Marathon

NW NATURAL GAS CO (Continued) **S132059495**

	Petroleum Company Lp
EHS Name:	Not reported
Is Pure:	No
Is Mix:	Yes
Is EHS:	Not reported
Mixture Component:	PENTANE
Maximum Daily Amount Code:	20
Maximum Daily Amount Unit:	gal
Chemical Added Date:	02/23/2024
Is Chem PSM:	No
Is Chem 112R:	No
Is Chem 302:	No
Is Pesticide:	No
Is Fertilizer:	No
Physical State:	Liquid
UNNA Number:	1203
NFPA Health:	0
NFPA Flammability:	0
NFPA Reactivity:	0
NFPA Special Notice:	N/A
Hazards:	Health Aspiration, Health Carcinogenicity, Health Germ, Health ReproductiveToxicity, Health SeriousEye, Health SkinCorrosion, Health SpecificOrganToxicity, Physical Combustive
Number of Days Onsite:	365
Year:	2024

Click this hyperlink while viewing on your computer to access
23 additional OR HSIS: record(s) in the EDR Site Report.

P67 **MONROE MACHINERY & SUPPLY** **RCRA NonGen / NLR** **1001225040**
East **1421 SE GIDEON ST** **FINDS** **ORQ000007294**
1/8-1/4 **PORTLAND, OR 97202** **ECHO**
0.137 mi.
723 ft. **Site 1 of 3 in cluster P**

Relative: **Lower**
Actual: **50 ft.**

RCRA Listings:

Date Form Received by Agency:	19980120
Handler Name:	Monroe Machinery & Supply
Handler Address:	1421 Se Gideon St
Handler City,State,Zip:	PORTLAND, OR 97202
EPA ID:	ORQ000007294
Contact Name:	RALPH C GOECKNER
Contact Address:	27350 SW 95TH AVE STE 3032
Contact City,State,Zip:	WILSONVILLE, OR 97070
Contact Telephone:	503-682-9455
Contact Fax:	Not reported
Contact Email:	Not reported
Contact Title:	Not reported
EPA Region:	10
Land Type:	Other
Federal Waste Generator Description:	Not a generator, verified
Non-Notifier:	Not reported
Biennial Report Cycle:	Not reported
Accessibility:	Not reported
Active Site Indicator:	Not reported
State District Owner:	Not reported
State District:	Not reported
Mailing Address:	27350 SW 95TH AVE STE 3032

MONROE MACHINERY & SUPPLY (Continued) **1001225040**

Mailing City,State,Zip:		WILSONVILLE, OR 97070
Owner Name:	Monroe Machinery & Supply	
Owner Type:		Private
Operator Name:	Not reported	
Operator Type:		Not reported
Short-Term Generator Activity:		No
Importer Activity:		No
Mixed Waste Generator:		No
Transporter Activity:		No
Transfer Facility Activity:		No
Recycler Activity with Storage:		No
Small Quantity On-Site Burner Exemption:		No
Smelting Melting and Refining Furnace Exemption:		No
Underground Injection Control:		No
Off-Site Waste Receipt:		No
Universal Waste Indicator:		No
Universal Waste Destination Facility:		No
Federal Universal Waste:		No
Active Site State-Reg Handler:		---
Federal Facility Indicator:		Not reported
Hazardous Secondary Material Indicator:		N
Sub-Part K Indicator:		Not reported
2018 GPRA Permit Baseline:		Not on the Baseline
2018 GPRA Renewals Baseline:		Not on the Baseline
202 GPRA Corrective Action Baseline:		No
Subject to Corrective Action Universe:		No
Non-TSDFs Where RCRA CA has Been Imposed Universe:		No
Corrective Action Priority Ranking:		No NCAPS ranking
Environmental Control Indicator:		No
Institutional Control Indicator:		No
Human Exposure Controls Indicator:		N/A
Groundwater Controls Indicator:		N/A
Significant Non-Complier Universe:		No
Unaddressed Significant Non-Complier Universe:		No
Addressed Significant Non-Complier Universe:		No
Significant Non-Complier With a Compliance Schedule Universe:		No
Financial Assurance Required:		Not reported
Handler Date of Last Change:		20100312
Recognized Trader-Importer:		No
Recognized Trader-Exporter:		No
Importer of Spent Lead Acid Batteries:		No
Exporter of Spent Lead Acid Batteries:		No
Recycler Activity Without Storage:		No
Manifest Broker:		No
Sub-Part P Indicator:		No

Hazardous Waste Summary:

Waste Code:	NONE
Waste Description:	Not Defined

Handler - Owner Operator:

Owner/Operator Indicator:	Owner
Owner/Operator Name:	MONROE MACHINERY & SUPPLY
Legal Status:	Private
Date Became Current:	19970930

MONROE MACHINERY & SUPPLY (Continued) **1001225040**

Date Ended Current: Not reported
Owner/Operator Address: NO DATA ENTERED
Owner/Operator City,State,Zip: HUNTINGTON BEACH, CA 92647
Owner/Operator Telephone: Not reported
Owner/Operator Telephone Ext: Not reported
Owner/Operator Fax: Not reported
Owner/Operator Email: Not reported

Owner/Operator Indicator: Owner
Owner/Operator Name: MONROE MACHINERY & SUPPLY
Legal Status: Private
Date Became Current: 19980120
Date Ended Current: Not reported
Owner/Operator Address: NO DATA ENTERED
Owner/Operator City,State,Zip: HUNTINGTON BEACH, CA 92647
Owner/Operator Telephone: Not reported
Owner/Operator Telephone Ext: Not reported
Owner/Operator Fax: Not reported
Owner/Operator Email: Not reported

Historic Generators:
Receive Date: 19970930
Handler Name: MONROE MACHINERY & SUPPLY
Federal Waste Generator Description: Not a generator, verified
State District Owner: Not reported
Large Quantity Handler of Universal Waste: No
Recognized Trader Importer: No
Recognized Trader Exporter: No
Spent Lead Acid Battery Importer: No
Spent Lead Acid Battery Exporter: No
Current Record: No
Non Storage Recycler Activity: Not reported
Electronic Manifest Broker: Not reported

Receive Date: 19980120
Handler Name: MONROE MACHINERY & SUPPLY
Federal Waste Generator Description: Not a generator, verified
State District Owner: Not reported
Large Quantity Handler of Universal Waste: No
Recognized Trader Importer: No
Recognized Trader Exporter: No
Spent Lead Acid Battery Importer: No
Spent Lead Acid Battery Exporter: No
Current Record: Yes
Non Storage Recycler Activity: Not reported
Electronic Manifest Broker: Not reported

List of NAICS Codes and Descriptions:
NAICS Codes: No NAICS Codes Found

Facility Has Received Notices of Violations:
Violations: No Violations Found

Evaluation Action Summary:
Evaluations: No Evaluations Found

MONROE MACHINERY & SUPPLY (Continued) **1001225040**

FINDS:
Registry ID: 110004814194

Click Here for FRS Facility Detail Report:

Environmental Interest/Information System:
The Resource Conservation and Recovery Act Information System (RCRAInfo) is EPA's comprehensive information system in support of the Resource Conservation and Recovery Act (RCRA) of 1976 and the Hazardous and Solid Waste Amendments (HSWA) of 1984. It tracks many types of information about generators, transporters, treaters, storers, and disposers of hazardous waste.
The Oregon Department of Environmental Quality (DEQ) is a regulatory agency tasked with protecting the quality of Oregon's environment. DEQ uses a combination of technical assistance, inspections, and permitting to help public and private facilities and citizens understand and comply with state and federal environmental regulations.

Click this hyperlink while viewing on your computer to access additional FINDS: detail in the EDR Site Report.

ECHO:
Envid: 1001225040
Registry ID: 110004814194

DFR URL:
Name: MONROE MACHINERY & SUPPLY
Address: 1421 Se Gideon St
City,State,Zip: PORTLAND, OR 97202

L68 **ERSKIN WOOD PROP** **UST FINDER RELEASE** **1028953290**
SE **3205 SE 13TH AVENUE** **N/A**
1/8-1/4 **PORTLAND, OR 97202**
0.138 mi.
726 ft. **Site 3 of 3 in cluster L**

Relative:
Higher

Actual:
54 ft.

UST FINDER RELEASE:
Object ID: 337125
Facility ID: Not reported
Lust ID: OR03-93-0077
Name: ERSKIN WOOD PROP
Address: 3205 SE 13TH AVENUE
City,State,Zip: PORTLAND, OR 97202
Address Match Type: PointAddress
Reported Date: 1993/04/20 15:59:59+00
Status: No Further Action
Substance: Not reported
Population within 1500ft: 1696
Domestic Wells within 1500ft: 0
Land Use: Developed, High Intensity
Within SPA: No
SPA PWS Facility ID: Not reported
SPA Water Type: Not reported
SPA Facility Type: Not reported
SPA HUC12: Not reported
Within WHPA: Yes
WHPA PWS Facility ID: OR4100984_2704

ERSKIN WOOD PROP (Continued) **1028953290**

WHPA Water Type:	GW - Ground water
WHPA Facility Type:	WL - Well
WHPA HUC12:	170900120202
Within 100yr Floodplain:	No
Tribe:	Not reported
EPA Region:	10
NFA Letter 1:	Not reported
NFA Letter 2:	Not reported
NFA Letter 3:	Not reported
NFA Letter 4:	Not reported
Closed With Residual Contaminate:	Not reported
Coordinate Source:	Geocode
X Coord:	-122.6522
Y Coord:	45.5001500000001
Latitude:	45.5001499999999
Longitude:	-122.652199999999

O69 **MASONS SUPPLY COMPANY** **RCRA-VSQG** **1005417807**
NNE **2637 SE 12TH AVE** **FINDS** **ORQ000016170**
1/8-1/4 **PORTLAND, OR 97202** **ECHO**
0.138 mi.
729 ft. **Site 2 of 4 in cluster O**

Relative: **Higher**
Actual: **53 ft.**

RCRA Listings:

Date Form Received by Agency:		20031231
Handler Name:		Masons Supply Company
Handler Address:		2637 Se 12th Ave
Handler City,State,Zip:		PORTLAND, OR 97202
EPA ID:		ORQ000016170
Contact Name:		PAT MERRIMAN
Contact Address:		PO BOX 42367
Contact City,State,Zip:		PORTLAND, OR 97242
Contact Telephone:		503-234-4321
Contact Fax:		Not reported
Contact Email:		PDX@MASCO.NET
Contact Title:		Not reported
EPA Region:		10
Land Type:		Private
Federal Waste Generator Description:		Conditionally Exempt Small Quantity Generator
Non-Notifier:		Not reported
Biennial Report Cycle:		Not reported
Accessibility:		Not reported
Active Site Indicator:		Handler Activities
State District Owner:		Not reported
State District:		Not reported
Mailing Address:		PO BOX 42367
Mailing City,State,Zip:		PORTLAND, OR 97242
Owner Name:	Masons Supply Company	
Owner Type:		Private
Operator Name:	Masons Supply Company	
Operator Type:		Private
Short-Term Generator Activity:		No
Importer Activity:		No
Mixed Waste Generator:		No
Transporter Activity:		No
Transfer Facility Activity:		No
Recycler Activity with Storage:		No
Small Quantity On-Site Burner Exemption:		No

MASONS SUPPLY COMPANY (Continued) **1005417807**

Smelting Melting and Refining Furnace Exemption:	No
Underground Injection Control:	No
Off-Site Waste Receipt:	No
Universal Waste Indicator:	No
Universal Waste Destination Facility:	No
Federal Universal Waste:	No
Active Site State-Reg Handler:	---
Federal Facility Indicator:	Not reported
Hazardous Secondary Material Indicator:	N
Sub-Part K Indicator:	Not reported
2018 GPRA Permit Baseline:	Not on the Baseline
2018 GPRA Renewals Baseline:	Not on the Baseline
202 GPRA Corrective Action Baseline:	No
Subject to Corrective Action Universe:	No
Non-TSDFs Where RCRA CA has Been Imposed Universe:	No
Corrective Action Priority Ranking:	No NCAPS ranking
Environmental Control Indicator:	No
Institutional Control Indicator:	No
Human Exposure Controls Indicator:	N/A
Groundwater Controls Indicator:	N/A
Significant Non-Complier Universe:	No
Unaddressed Significant Non-Complier Universe:	No
Addressed Significant Non-Complier Universe:	No
Significant Non-Complier With a Compliance Schedule Universe:	No
Financial Assurance Required:	Not reported
Handler Date of Last Change:	20200527
Recognized Trader-Importer:	No
Recognized Trader-Exporter:	No
Importer of Spent Lead Acid Batteries:	No
Exporter of Spent Lead Acid Batteries:	No
Recycler Activity Without Storage:	No
Manifest Broker:	No
Sub-Part P Indicator:	No

Biennial: List of Years
Year: 2001

Click Here for Biennial Reporting System Data:

Hazardous Waste Summary:
Waste Code: D001
Waste Description: Ignitable Waste

Waste Code: D002
Waste Description: Corrosive Waste

Handler - Owner Operator:
Owner/Operator Indicator: Owner
Owner/Operator Name: MASONS SUPPLY COMPANY
Legal Status: Private
Date Became Current: 20010314
Date Ended Current: Not reported
Owner/Operator Address: 2637 SE 12TH AVE
Owner/Operator City,State,Zip: PORTLAND, OR 97202
Owner/Operator Telephone: 503-234-4321
Owner/Operator Telephone Ext: Not reported

MASONS SUPPLY COMPANY (Continued) **1005417807**

Owner/Operator Fax: Not reported
Owner/Operator Email: Not reported

Owner/Operator Indicator: Owner
Owner/Operator Name: MASONS SUPPLY COMPANY
Legal Status: Private
Date Became Current: 20020225
Date Ended Current: Not reported
Owner/Operator Address: 2637 SE 12TH AVE
Owner/Operator City,State,Zip: PORTLAND, OR 97202
Owner/Operator Telephone: 503-234-4321
Owner/Operator Telephone Ext: Not reported
Owner/Operator Fax: Not reported
Owner/Operator Email: Not reported

Owner/Operator Indicator: Owner
Owner/Operator Name: MASONS SUPPLY COMPANY
Legal Status: Private
Date Became Current: 20001115
Date Ended Current: Not reported
Owner/Operator Address: 2637 SE 12TH AVE
Owner/Operator City,State,Zip: PORTLAND, OR 97202
Owner/Operator Telephone: 503-234-4321
Owner/Operator Telephone Ext: Not reported
Owner/Operator Fax: Not reported
Owner/Operator Email: Not reported

Owner/Operator Indicator: Owner
Owner/Operator Name: MASONS SUPPLY COMPANY
Legal Status: Private
Date Became Current: 20031231
Date Ended Current: Not reported
Owner/Operator Address: 2637 SE 12TH AVE
Owner/Operator City,State,Zip: PORTLAND, OR 97202
Owner/Operator Telephone: 503-234-4321
Owner/Operator Telephone Ext: Not reported
Owner/Operator Fax: Not reported
Owner/Operator Email: Not reported

Owner/Operator Indicator: Owner
Owner/Operator Name: MASONS SUPPLY COMPANY
Legal Status: Private
Date Became Current: 20030310
Date Ended Current: Not reported
Owner/Operator Address: 2637 SE 12TH AVE
Owner/Operator City,State,Zip: PORTLAND, OR 97202
Owner/Operator Telephone: 503-234-4321
Owner/Operator Telephone Ext: Not reported
Owner/Operator Fax: Not reported
Owner/Operator Email: Not reported

Owner/Operator Indicator: Operator
Owner/Operator Name: MASONS SUPPLY COMPANY
Legal Status: Private
Date Became Current: 20031231
Date Ended Current: Not reported
Owner/Operator Address: 2637 SE 12TH AVE

MASONS SUPPLY COMPANY (Continued) **1005417807**

Owner/Operator City,State,Zip: PORTLAND, OR 97202
Owner/Operator Telephone: 503-234-4321
Owner/Operator Telephone Ext: Not reported
Owner/Operator Fax: Not reported
Owner/Operator Email: Not reported

Owner/Operator Indicator: Operator
Owner/Operator Name: MASONS SUPPLY COMPANY
Legal Status: Private
Date Became Current: Not reported
Date Ended Current: Not reported
Owner/Operator Address: 2637 SE 12TH AVE
Owner/Operator City,State,Zip: PORTLAND, OR 97202
Owner/Operator Telephone: 503-234-4321
Owner/Operator Telephone Ext: Not reported
Owner/Operator Fax: Not reported
Owner/Operator Email: Not reported

Owner/Operator Indicator: Operator
Owner/Operator Name: MASONS SUPPLY COMPANY
Legal Status: Private
Date Became Current: Not reported
Date Ended Current: Not reported
Owner/Operator Address: 2637 SE 12TH AVE
Owner/Operator City,State,Zip: PORTLAND, OR 97202
Owner/Operator Telephone: 503-234-4321
Owner/Operator Telephone Ext: Not reported
Owner/Operator Fax: Not reported
Owner/Operator Email: Not reported

Owner/Operator Indicator: Owner
Owner/Operator Name: HW OWNER
Legal Status: Private
Date Became Current: 20001116
Date Ended Current: Not reported
Owner/Operator Address: SE 12TH AVE
Owner/Operator City,State,Zip: PORTLAND, OR 97202
Owner/Operator Telephone: Not reported
Owner/Operator Telephone Ext: Not reported
Owner/Operator Fax: Not reported
Owner/Operator Email: Not reported

Historic Generators:
Receive Date: 20001115
Handler Name: MASONS SUPPLY COMPANY
Federal Waste Generator Description: Not a generator, verified
State District Owner: Not reported
Large Quantity Handler of Universal Waste: No
Recognized Trader Importer: No
Recognized Trader Exporter: No
Spent Lead Acid Battery Importer: No
Spent Lead Acid Battery Exporter: No
Current Record: No
Non Storage Recycler Activity: Not reported
Electronic Manifest Broker: Not reported

Receive Date: 20010314

MASONS SUPPLY COMPANY (Continued) **1005417807**

Handler Name: MASONS SUPPLY COMPANY
Federal Waste Generator Description: Not a generator, verified
State District Owner: Not reported
Large Quantity Handler of Universal Waste: No
Recognized Trader Importer: No
Recognized Trader Exporter: No
Spent Lead Acid Battery Importer: No
Spent Lead Acid Battery Exporter: No
Current Record: No
Non Storage Recycler Activity: Not reported
Electronic Manifest Broker: Not reported

Receive Date: 20020225
Handler Name: MASONS SUPPLY COMPANY
Federal Waste Generator Description: Not a generator, verified
State District Owner: Not reported
Large Quantity Handler of Universal Waste: No
Recognized Trader Importer: No
Recognized Trader Exporter: No
Spent Lead Acid Battery Importer: No
Spent Lead Acid Battery Exporter: No
Current Record: No
Non Storage Recycler Activity: Not reported
Electronic Manifest Broker: Not reported

Receive Date: 20030310
Handler Name: MASONS SUPPLY COMPANY
Federal Waste Generator Description: Not a generator, verified
State District Owner: Not reported
Large Quantity Handler of Universal Waste: No
Recognized Trader Importer: No
Recognized Trader Exporter: No
Spent Lead Acid Battery Importer: No
Spent Lead Acid Battery Exporter: No
Current Record: No
Non Storage Recycler Activity: Not reported
Electronic Manifest Broker: Not reported

Receive Date: 20031231
Handler Name: MASONS SUPPLY COMPANY
Federal Waste Generator Description: Very Small Quantity Generator (formerly Conditionally-Exempt Small Quantity Generator
State District Owner: Not reported
Large Quantity Handler of Universal Waste: No
Recognized Trader Importer: Not reported
Recognized Trader Exporter: Not reported
Spent Lead Acid Battery Importer: Not reported
Spent Lead Acid Battery Exporter: Not reported
Current Record: Yes
Non Storage Recycler Activity: Not reported
Electronic Manifest Broker: Not reported

Receive Date: 20020301
Handler Name: MASONS SUPPLY COMPANY
Federal Waste Generator Description: Large Quantity Generator
State District Owner: Not reported
Large Quantity Handler of Universal Waste: No

MASONS SUPPLY COMPANY (Continued) **1005417807**

Recognized Trader Importer:	No
Recognized Trader Exporter:	No
Spent Lead Acid Battery Importer:	No
Spent Lead Acid Battery Exporter:	No
Current Record:	No
Non Storage Recycler Activity:	Not reported
Electronic Manifest Broker:	Not reported

List of NAICS Codes and Descriptions:

NAICS Code:	42132
NAICS Description:	Brick, Stone, And Related Construction Material Wholesalers
NAICS Code:	423320
NAICS Description:	Brick, Stone, And Related Construction Material Merchant Wholesalers

Facility Has Received Notices of Violations:

Violations:	No Violations Found

Evaluation Action Summary:

Evaluations:	No Evaluations Found

FINDS:

Registry ID: 110012175868

Click Here for FRS Facility Detail Report:

Environmental Interest/Information System:

All generators and treatment, storage, and disposal (TSD) facilities who handle hazardous waste are required to report to the EPA Administrator at least once every two years. The data collected is used to create the National Biennial Resource Conservation and Recovery Act (RCRA) Hazardous Waste Report. This data is processed within the RCRA Information (RCRAInfo) database
The Resource Conservation and Recovery Act Information System (RCRAInfo) is EPA's comprehensive information system in support of the Resource Conservation and Recovery Act (RCRA) of 1976 and the Hazardous and Solid Waste Amendments (HSWA) of 1984. It tracks many types of information about generators, transporters, treaters, storers, and disposers of hazardous waste.
The Oregon Department of Environmental Quality (DEQ) is a regulatory agency tasked with protecting the quality of Oregon's environment. DEQ uses a combination of technical assistance, inspections, and permitting to help public and private facilities and citizens understand and comply with state and federal environmental regulations.

Click this hyperlink while viewing on your computer to access additional FINDS: detail in the EDR Site Report.

ECHO:

Envid:	1005417807
Registry ID:	110012175868

DFR URL:

Name: MASONS SUPPLY COMPANY

MASONS SUPPLY COMPANY (Continued) **1005417807**

Address: 2637 Se 12th Ave
City,State,Zip: PORTLAND, OR 97202

O70 **MASONS SUPPLY COMPANY** **OR HAZMAT** **S104057479**
NNE **2637 SE 12TH AVE** **OR HSIS** **N/A**
1/8-1/4 **PORTLAND, OR 97202** **OR MANIFEST**
0.138 mi.
729 ft. **Site 3 of 4 in cluster O**

Relative: **Higher**

Actual: **53 ft.**

HAZMAT:

Name:	Not reported
Address:	2637 SE 12TH
City,State,Zip:	PORTLAND, OR 97702
Responsble Party:	COREY NUTROLL
RP Company:	CASCADE COLUMBIA DIS
RP Address:	14200 SW TUALATIN SHERWOOD RD
RP City,St,Zip:	SHERWOOD, OR 97146
Facility ID:	960227
OERS Number:	Not reported
Dept Rsp:	HAZMAT TEAM PORTLAND - 06
Narrative:	Not reported
Property Loss:	Not reported
Amount Released:	Not reported
Service County:	Not reported
Service Name:	Not reported
Incident Type:	Not reported
Civilian Casualty Activity:	Not reported
Chemical Name:	Not reported
Hazmat Area Affected:	Not reported
Hazmat Area Evacuated:	Not reported
Hazmat Container Type:	Not reported
Hazmat Physical State Released:	Not reported
Hazmat Released Into:	Not reported
Hazmat Released Volume Units:	Not reported
Hazmat Released Weight Units:	Not reported
Hazmat Released From:	Not reported
Hazmat Area Affected Measurement:	Not reported
Hazmat No. of People Evacuated:	Not reported
Hazmat No of Buildings Evacuated:	Not reported
Incident Content Loss:	Not reported
Civilian Casualty Patient Disposition:	Not reported
Incident Mixed Use Property:	Not reported
Location Type:	Not reported
Incident Aid Given Or Received:	Not reported
Incident AID Received from FDID:	Not reported
Incident Aided Department FDID:	Not reported
Person Involved Business Name:	Not reported
Person Involved First Name:	Not reported
Person Involved Last Name:	Not reported
Person Involved Type:	Not reported
Person Involved Phone Number:	Not reported
Person Involved Primary Language:	Not reported
Hazmat Evacuated Measurement:	Not reported
Hazmat Story of Release:	Not reported
Remark:	Not reported
Incident District:	HAZMAT TEAM PORTLAND - 06
Date Added:	01/01/1985
Unit:	Not reported

MASONS SUPPLY COMPANY (Continued) **S104057479**

Agency Phone:	5038233448
Osfm Incident Report Number:	960227
Dept. Responding:	HAZMAT TEAM PORTLAND - 06
Person Making Report:	LARRY SILLS
Title:	LT H/M 23
Agency:	HAZMAT TEAM PORTLAND - 06
Phone:	5038233448
Date Of Incident:	03/19/1996
Call Time:	10:56:00 AM
In Route:	12:00:00 AM
Arrival:	11:04:00 AM
Depart Scene:	12:00:00 AM
Back In Quarters:	12:00:00 AM
In Service:	11:58:00 AM
Dist Of Incident:	HAZMAT TEAM PORTLAND - 06
Were State Resources Used?:	False
Was Oers Notified?:	True
Oers Number:	Not reported
Team Number:	HM06
Agency Report Number:	96-12267
Unit:	Not reported
Highway:	Not reported
Mile Post:	Not reported
Scene Type:	Public Road
Area Type:	Residential
Responsible Party(Ies):	COREY NUTROLL
Company:	CASCADE COLUMBIA DIS
Respcontact:	Not reported
Address:	14200 SW TUALATIN SHERWOOD RD
Resp City:	SHERWOOD
Resp State:	OR
Resp ZipCode:	97146
Phone:	5036255293
Resp Phone2:	Not reported
Weather:	0
Temperature:	0
Wind Speed:	0
Wind Direction:	Not reported
Were Haz Materials Released?:	True
Operation Performed:	During Delivery/Shipment
Cause:	Unknown
Vehicle And Cargo:	200
Fixed Property:	0
Total Loss:	$200.00
Hazmat Population Density:	Not reported
HazMat Actions Taken - Description:	Not reported
Hazmat Factors Contributing To Release:	Not reported
Hazmat DOT Hazard Classification:	Not reported
Hazmat CAS Number:	Not reported
Hazardous Materials Release:	Not reported
Fire Incident Type:	Not reported
Property Use:	Not reported
Latitude:	Not reported
Longitude:	Not reported
Hazmat Disposition:	Not reported

Chemical:

Chemical Info:	2606

MASONS SUPPLY COMPANY (Continued) **S104057479**

Chemical Id: 19310
Incident Id: 960227
Chemical Name: MURIATIC ACID
UNNA: Not reported
Amount At Risk: 55
Amount Released: 20
Amount Measured: 2
Biological: False
Radiological: False

Chemical Id: 19310
Chemical Name: MURIATIC ACID
Hazardous Ingredient: HYDROCHLORIC ACID
Hazardous Class 1: 8.0
Hazardous Class 2: 6.3
Hazardous Rank: 2
Case Number: 7647010
UNNA Number: 1789
EPA Pest Reg: Not reported
EHA Chem: N
PSM Chem: Y
CAA 112R Chem: Y

Method:
Method Used Id: 3248
Incident Id: 960227
Identity Method: 3

Method Used Id: 6009
Incident Id: 960227
Identity Method: 5

Method Used Id: 7146
Incident Id: 960227
Identity Method: 1

Released:
Release Behavior Id: 4635
Incident Id: 960227
Behavior: 4

Narrative:
Narrative Id: 5918
Incident Id: 960227
Incident Narrative: HM 23 FOUND A 55 GAL DRUM OF MURIATIC ACID 32% CONCENTRATION THAT HAD SPLIT & SPILLED APPROX 20 GAL ONTO BACK OF TRUCK & ONTO STREET. PERSONNEL ON SCENE HAD DIKED AREA WITH MASON SAND & BEGUN DILUTING WITH H20 & NEUTRALIZING WITH SODA ASH. THEY SECURED AREA, ASSISTED WITH NEUTRALIZATION, AND ENSURED THAT SPILLER HAD MADE ARRANGEMENTS FOR PROPER CLEANUP. OERS NOTIFIED (96-1343).
Incident Date: 3/19/1996

HSIS:
Name: Masons Supply Company

MASONS SUPPLY COMPANY (Continued) **S104057479**

Address:	2637 SE 12TH AVE
City,State,Zip:	PORTLAND, OR 97202
Facility ID:	046095
Department Or Division Of Company:	Not reported
Chemical Is Extremely Hazardous Substance (EHS:	N
Contains 112R:	N
Facility Has Written Emergency Plan:	Y
NAICS Code 1:	423320
NAICS Desc 1:	BRICK, STONE, & RELATED CONST MATERIAL WH
NAICS Code 2:	423710
NAICS Desc 2:	HARDWARE WHSLE
Manager Name:	NICK MERRIMAN
Business Phone:	5032344321
Mailing Address:	PO BOX 42367
Mailing City:	PORTLAND
Mailing State:	OR
Mailing Zip:	97202
No. of Employees:	22
Day Phone:	5032344321
Placard:	Y
Fire Dept Code:	0291
FD:	PORTLAND FIRE & RESCUE
Sprinkler System:	N
Emergency Contact:	PAT OR NICK MERRIMAN
Emergency Procedure:	DOOR BETWEEN OFFICE & WHSE
Business Type:	MASONRY SUPPLY
Facility Type:	Not reported
Department:	Not reported
Status:	Not reported
Latitude:	Not reported
Longitude:	Not reported
Status TRI:	Not reported
Status RMP:	Not reported
Status PSM:	Not reported
Status CR2K:	Not reported
Status 302:	Not reported
Owner Name:	Not reported
Last Reported ID:	Not reported
Maximum Daily Amount Range:	Not reported
Case Number:	Not reported
Chemical Name:	Not reported
EHS Name:	Not reported
Is Pure:	Not reported
Is Mix:	Not reported
Is EHS:	Not reported
Mixture Component:	Not reported
Maximum Daily Amount Code:	Not reported
Maximum Daily Amount Unit:	Not reported
Chemical Added Date:	Not reported
Is Chem PSM:	Not reported
Is Chem 112R:	Not reported
Is Chem 302:	Not reported
Is Pesticide:	Not reported
Is Fertilizer:	Not reported
Physical State:	Not reported
UNNA Number:	Not reported
NFPA Health:	Not reported

MASONS SUPPLY COMPANY (Continued) **S104057479**

NFPA Flammability:	Not reported
NFPA Reactivity:	Not reported
NFPA Special Notice:	Not reported
Hazards:	Not reported
Number of Days Onsite:	Not reported
Year:	Not reported
Case Number:	Not reported
Chemical Name:	Not reported
EHS Name:	Not reported
Is Pure:	Not reported
Is Mix:	Not reported
Is EHS:	Not reported
Mixture Component:	Not reported
Maximum Daily Amount Code:	Not reported
Maximum Daily Amount Unit:	Not reported
Chemical Added Date:	Not reported
Is Chem PSM:	Not reported
Is Chem 112R:	Not reported
Is Chem 302:	Not reported
Is Pesticide:	Not reported
Is Fertilizer:	Not reported
Physical State:	Not reported
UNNA Number:	Not reported
NFPA Health:	Not reported
NFPA Flammability:	Not reported
NFPA Reactivity:	Not reported
NFPA Special Notice:	Not reported
Hazards:	Not reported
Number of Days Onsite:	Not reported
Year:	2018

Chemical:

Chemical Name:	MURIATIC ACID
Physical Description:	LIQUID
Case Number:	7647010
Facility Id:	046095
Physical State Of The Substance:	2
Average Amount Possessed During The Year Code:	11
Maximum Amount Possessed During The Year Code:	11
Applicable Unit Of Measure Code:	2
Description Of The Unit Of Measure:	GALLONS
Type Code:	N
Description:	PLASTIC BOTTLE, JUG, BUCKET
Type Code:	F
Temperature Description:	CAN
Pressure of Code:	1
Pressure Description:	NORMAL PRESSURE
Pressure of Code:	1
Pressure Description:	NORMAL PRESSURE
Temperature Description:	NORMAL TEMPERATURE
Temperature of The Hazardous Substance Code:	4
Temperature Description:	NORMAL TEMPERATURE
Temperature of The Hazardous Substance Code:	4
Days Hazardous Substance On Site During Year:	365
Is The Substance Protected A Trade Secret:	False
Description Of The Max Qnty Code:	500-999

MASONS SUPPLY COMPANY (Continued) **S104057479**

Description Of The Avg Qnty Code:	500-999
Most Hazardous Ingridient:	HYDROCHLORIC ACID
United Nations/north America 4 Digit Class Number:	1789
Hazard Rank:	2
EHS Ingredient:	NONE LISTED ON MSDS
Substance Pure:	False
Substance Mix:	True
First Hazardous Class Code For Chemical:	Corrosive Material
Second Hazardous Class Code For Chemical:	Acute Health Hazard
Third Hazardous Class Code For Chemical:	Not reported
Hazard Class 1 Of The Chemical:	8.0
Hazard Class 2 Of The Chemical:	6.3
Hazard Class 3 Of The Chemical:	Not reported

Additional Chemical:

Chemical Is A Toxic 313 Chemical:	N
EPA Pesticide Registration Number:	Not reported
Contains 112R:	N
Contains EHS:	N
Fertilizer:	N
Pesticide:	N
Contains 313:	N

Chemical Name:	NORTHWEST BOND BREAKER
Physical Description:	LIQUID
Case Number:	8052413
Facility Id:	046095
Physical State Of The Substance:	2
Average Amount Possessed During The Year Code:	20
Maximum Amount Possessed During The Year Code:	20
Applicable Unit Of Measure Code:	2
Description Of The Unit Of Measure:	GALLONS
Type Code:	D
Description:	STEEL DRUM
Type Code:	F
Temperature Description:	CAN
Pressure of Code:	1
Pressure Description:	NORMAL PRESSURE
Pressure of Code:	1
Pressure Description:	NORMAL PRESSURE
Temperature Description:	NORMAL TEMPERATURE
Temperature of The Hazardous Substance Code:	4
Temperature Description:	NORMAL TEMPERATURE
Temperature of The Hazardous Substance Code:	4
Days Hazardous Substance On Site During Year:	365
Is The Substance Protected A Trade Secret:	False
Description Of The Max Qnty Code:	1,000-4,999
Description Of The Avg Qnty Code:	1,000-4,999
Most Hazardous Ingridient:	STODDARD SOLVENT
United Nations/north America 4 Digit Class Number:	1993
Hazard Rank:	2
EHS Ingredient:	NONE LISTED ON MSDS
Substance Pure:	False
Substance Mix:	True
First Hazardous Class Code For Chemical:	Flammable and Combustible Liquid
Second Hazardous Class Code For Chemical:	Not reported
Third Hazardous Class Code For Chemical:	Not reported

MASONS SUPPLY COMPANY (Continued) **S104057479**

Hazard Class 1 Of The Chemical: 3.0
Hazard Class 2 Of The Chemical: Not reported
Hazard Class 3 Of The Chemical: Not reported

Additional Chemical:
Chemical Is A Toxic 313 Chemical: N
EPA Pesticide Registration Number: Not reported
Contains 112R: N
Contains EHS: N
Fertilizer: N
Pesticide: N
Contains 313: N

OR MANIFEST:
Manifest Year: Manifest Year - 2001
EPA Id: ORQ000016170
Inactive Status: 2003-12-31 00:00:00
Organization Name: Masons Supply Company
Contact Name: Pat Merriman
Contact Telephone Number: Not reported
Mailing Address: PO Box 42367
Mailing City/State/Zip: Portland, OR 97242

Manifest:
Name: MASONS SUPPLY COMPANY
Year : 2001
RCRA Id : ORQ000016170
Inactive : 2003-12-31 00:00:00
Status: Large quantity generator
Manifest : 04624
Ship Date : 04/30/2001
TSD : ARD069748192
WS Num: 2
Transporter: Not reported
Ship Qty : Not reported
Rpt Unit : Not reported
Off Mng : M043
EPA Waste Codes: D001
Waste Description: Oil based paint
Total Amt Of Waste Stream Generated in Reporting Yr 1: 187
Total Amt Of Waste Stream Generated in Reporting Yr 2: 187

Name: MASONS SUPPLY COMPANY
Year : 2001
RCRA Id : ORQ000016170
Inactive : 2003-12-31 00:00:00
Status: Large quantity generator
Manifest : 04624
Ship Date : 04/30/2001
TSD : ARD069748192
WS Num: 8
Transporter: Not reported
Ship Qty : Not reported
Rpt Unit : Not reported
Off Mng : M043
EPA Waste Codes: D001

MASONS SUPPLY COMPANY (Continued) **S104057479**

Waste Description: Resin cure
Total Amt Of Waste Stream Generated in Reporting Yr 1: 1656
Total Amt Of Waste Stream Generated in Reporting Yr 2: 998

Name: MASONS SUPPLY COMPANY
Year : 2001
RCRA Id : ORQ000016170
Inactive : 2003-12-31 00:00:00
Status: Large quantity generator
Manifest : 04624
Ship Date : 04/30/2001
TSD : ARD069748192
WS Num: 7
Transporter: Not reported
Ship Qty : Not reported
Rpt Unit : Not reported
Off Mng : M051
EPA Waste Codes: D001
Waste Description: Mineral Spirits
Total Amt Of Waste Stream Generated in Reporting Yr 1: 1170
Total Amt Of Waste Stream Generated in Reporting Yr 2: 1170

Name: MASONS SUPPLY COMPANY
Year : 2001
RCRA Id : ORQ000016170
Inactive : 2003-12-31 00:00:00
Status: Large quantity generator
Manifest : 04624
Ship Date : 04/30/2001
TSD : ARD069748192
WS Num: 8
Transporter: Not reported
Ship Qty : Not reported
Rpt Unit : Not reported
Off Mng : M051
EPA Waste Codes: D001
Waste Description: Resin cure
Total Amt Of Waste Stream Generated in Reporting Yr 1: 1656
Total Amt Of Waste Stream Generated in Reporting Yr 2: 659

Name: MASONS SUPPLY COMPANY
Year : 2001
RCRA Id : ORQ000016170
Inactive : 2003-12-31 00:00:00
Status: Large quantity generator
Manifest : 04624
Ship Date : 04/30/2001
TSD : ARD069748192
WS Num: 6
Transporter: Not reported
Ship Qty : Not reported
Rpt Unit : Not reported
Off Mng : M121
EPA Waste Codes: D002
Waste Description: Acid (hydrofluoric, hydrochloric)
Total Amt Of Waste Stream Generated in Reporting Yr 1: 414
Total Amt Of Waste Stream Generated in Reporting Yr 2: 414

MASONS SUPPLY COMPANY (Continued) **S104057479**

Name: MASONS SUPPLY COMPANY
Year : 2001
RCRA Id : ORQ000016170
Inactive : 2003-12-31 00:00:00
Status: Large quantity generator
Manifest : 04625
Ship Date : 04/30/2001
TSD : WAD000812909
WS Num: 9
Transporter: Not reported
Ship Qty : Not reported
Rpt Unit : Not reported
Off Mng : M061
EPA Waste Codes: D001
Waste Description: Clear sealer
Total Amt Of Waste Stream Generated in Reporting Yr 1: 1310
Total Amt Of Waste Stream Generated in Reporting Yr 2: 1310

Name: MASONS SUPPLY COMPANY
Year : 2001
RCRA Id : ORQ000016170
Inactive : 2003-12-31 00:00:00
Status: Large quantity generator
Manifest : 04899
Ship Date : 11/13/2001
TSD : ARD069748192
WS Num: 4
Transporter: Not reported
Ship Qty : Not reported
Rpt Unit : Not reported
Off Mng : M043
EPA Waste Codes: D001
Waste Description: Ethylenediamine
Total Amt Of Waste Stream Generated in Reporting Yr 1: 208
Total Amt Of Waste Stream Generated in Reporting Yr 2: 208

Name: MASONS SUPPLY COMPANY
Year : 2001
RCRA Id : ORQ000016170
Inactive : 2003-12-31 00:00:00
Status: Large quantity generator
Manifest : 04899
Ship Date : 11/13/2001
TSD : ARD069748192
WS Num: 1
Transporter: Not reported
Ship Qty : Not reported
Rpt Unit : Not reported
Off Mng : M051
EPA Waste Codes: D001
Waste Description: Asphalt primer
Total Amt Of Waste Stream Generated in Reporting Yr 1: 186
Total Amt Of Waste Stream Generated in Reporting Yr 2: 186

Name: MASONS SUPPLY COMPANY
Year : 2001
RCRA Id : ORQ000016170

MASONS SUPPLY COMPANY (Continued) **S104057479**

Inactive :	2003-12-31 00:00:00
Status:	Large quantity generator
Manifest :	04899
Ship Date :	11/13/2001
TSD :	ARD069748192
WS Num:	5
Transporter:	Not reported
Ship Qty :	Not reported
Rpt Unit :	Not reported
Off Mng :	M051
EPA Waste Codes:	D001
Waste Description:	Flammable liquid consolidation
Total Amt Of Waste Stream Generated in Reporting Yr 1:	497
Total Amt Of Waste Stream Generated in Reporting Yr 2:	497

Name:	MASONS SUPPLY COMPANY
Year :	2001
RCRA Id :	ORQ000016170
Inactive :	2003-12-31 00:00:00
Status:	Large quantity generator
Manifest :	04899
Ship Date :	11/13/2001
TSD :	ARD069748192
WS Num:	3
Transporter:	Not reported
Ship Qty :	Not reported
Rpt Unit :	Not reported
Off Mng :	M052
EPA Waste Codes:	D001
Waste Description:	Flammable sludge consolidation
Total Amt Of Waste Stream Generated in Reporting Yr 1:	208
Total Amt Of Waste Stream Generated in Reporting Yr 2:	208

Click this hyperlink while viewing on your computer to access additional OR_MANIFEST: detail in the EDR Site Report.

P71 **SHELTER PRODUCTS INC** **RCRA NonGen / NLR** **1004771537**
ESE **1490 SE GIDEON ST STE 100** **FINDS** **ORQ000010561**
1/8-1/4 **PORTLAND, OR 97202** **ECHO**
0.138 mi.
730 ft. **Site 2 of 3 in cluster P**

Relative: **Lower**

Actual: **50 ft.**

RCRA Listings:

Date Form Received by Agency:	20101231
Handler Name:	Shelter Products Inc
Handler Address:	1490 Se Gideon St Ste 100
Handler City,State,Zip:	PORTLAND, OR 97202
EPA ID:	ORQ000010561
Contact Name:	BOB MOODY
Contact Address:	PO BOX 42100
Contact City,State,Zip:	PORTLAND, OR 97242
Contact Telephone:	503-872-3601
Contact Fax:	Not reported
Contact Email:	Not reported
Contact Title:	Not reported
EPA Region:	10
Land Type:	Private

SHELTER PRODUCTS INC (Continued) **1004771537**

Federal Waste Generator Description:		Not a generator, verified
Non-Notifier:		Not reported
Biennial Report Cycle:		Not reported
Accessibility:		Not reported
Active Site Indicator:		Not reported
State District Owner:		Not reported
State District:		Not reported
Mailing Address:		PO BOX 42100
Mailing City,State,Zip:		PORTLAND, OR 97242
Owner Name:	Brad Mannelin	
Owner Type:		Private
Operator Name:	Brad Mannelin	
Operator Type:		Private
Short-Term Generator Activity:		No
Importer Activity:		No
Mixed Waste Generator:		No
Transporter Activity:		No
Transfer Facility Activity:		No
Recycler Activity with Storage:		No
Small Quantity On-Site Burner Exemption:		No
Smelting Melting and Refining Furnace Exemption:		No
Underground Injection Control:		No
Off-Site Waste Receipt:		No
Universal Waste Indicator:		No
Universal Waste Destination Facility:		No
Federal Universal Waste:		No
Active Site State-Reg Handler:		---
Federal Facility Indicator:		Not reported
Hazardous Secondary Material Indicator:		N
Sub-Part K Indicator:		Not reported
2018 GPRA Permit Baseline:		Not on the Baseline
2018 GPRA Renewals Baseline:		Not on the Baseline
202 GPRA Corrective Action Baseline:		No
Subject to Corrective Action Universe:		No
Non-TSDFs Where RCRA CA has Been Imposed Universe:		No
Corrective Action Priority Ranking:		No NCAPS ranking
Environmental Control Indicator:		No
Institutional Control Indicator:		No
Human Exposure Controls Indicator:		N/A
Groundwater Controls Indicator:		N/A
Significant Non-Complier Universe:		No
Unaddressed Significant Non-Complier Universe:		No
Addressed Significant Non-Complier Universe:		No
Significant Non-Complier With a Compliance Schedule Universe:		No
Financial Assurance Required:		Not reported
Handler Date of Last Change:		20140602
Recognized Trader-Importer:		No
Recognized Trader-Exporter:		No
Importer of Spent Lead Acid Batteries:		No
Exporter of Spent Lead Acid Batteries:		No
Recycler Activity Without Storage:		No
Manifest Broker:		No
Sub-Part P Indicator:		No

Hazardous Waste Summary:
Waste Code: NONE

SHELTER PRODUCTS INC (Continued) **1004771537**

Waste Description: Not Defined

Handler - Owner Operator:

Owner/Operator Indicator:	Owner
Owner/Operator Name: BRAD MANNELIN	
Legal Status:	Private
Date Became Current:	20010509
Date Ended Current:	Not reported
Owner/Operator Address:	PO BOX 42100
Owner/Operator City,State,Zip:	PORTLAND, OR 97242-0100
Owner/Operator Telephone:	503-872-3600
Owner/Operator Telephone Ext:	Not reported
Owner/Operator Fax:	Not reported
Owner/Operator Email:	Not reported

Owner/Operator Indicator:	Owner
Owner/Operator Name: BRAD MANNELIN	
Legal Status:	Private
Date Became Current:	19990127
Date Ended Current:	Not reported
Owner/Operator Address:	PO BOX 42100
Owner/Operator City,State,Zip:	PORTLAND, OR 97242-0100
Owner/Operator Telephone:	503-872-3600
Owner/Operator Telephone Ext:	Not reported
Owner/Operator Fax:	Not reported
Owner/Operator Email:	Not reported

Owner/Operator Indicator:	Operator
Owner/Operator Name: BRAD MANNELIN	
Legal Status:	Private
Date Became Current:	19981215
Date Ended Current:	Not reported
Owner/Operator Address:	PO BOX 42100
Owner/Operator City,State,Zip:	PORTLAND, OR 97242-0100
Owner/Operator Telephone:	503-872-3600
Owner/Operator Telephone Ext:	Not reported
Owner/Operator Fax:	Not reported
Owner/Operator Email:	Not reported

Owner/Operator Indicator:	Owner
Owner/Operator Name: BRAD MANNELIN	
Legal Status:	Private
Date Became Current:	20020212
Date Ended Current:	Not reported
Owner/Operator Address:	PO BOX 42100
Owner/Operator City,State,Zip:	PORTLAND, OR 97242-0100
Owner/Operator Telephone:	503-872-3600
Owner/Operator Telephone Ext:	Not reported
Owner/Operator Fax:	Not reported
Owner/Operator Email:	Not reported

Owner/Operator Indicator:	Owner
Owner/Operator Name: BRAD MANNELIN	
Legal Status:	Private
Date Became Current:	20000112
Date Ended Current:	Not reported
Owner/Operator Address:	PO BOX 42100

SHELTER PRODUCTS INC (Continued) **1004771537**

Owner/Operator City,State,Zip:	PORTLAND, OR 97242-0100
Owner/Operator Telephone:	503-872-3600
Owner/Operator Telephone Ext:	Not reported
Owner/Operator Fax:	Not reported
Owner/Operator Email:	Not reported
Owner/Operator Indicator:	Owner
Owner/Operator Name: BRAD MANNELIN	
Legal Status:	Private
Date Became Current:	19981215
Date Ended Current:	Not reported
Owner/Operator Address:	PO BOX 42100
Owner/Operator City,State,Zip:	PORTLAND, OR 97242-0100
Owner/Operator Telephone:	503-872-3600
Owner/Operator Telephone Ext:	Not reported
Owner/Operator Fax:	Not reported
Owner/Operator Email:	Not reported
Owner/Operator Indicator:	Operator
Owner/Operator Name: BRAD MANNELIN	
Legal Status:	Private
Date Became Current:	20031231
Date Ended Current:	Not reported
Owner/Operator Address:	PO BOX 42100
Owner/Operator City,State,Zip:	PORTLAND, OR 97242-0100
Owner/Operator Telephone:	503-872-3600
Owner/Operator Telephone Ext:	Not reported
Owner/Operator Fax:	Not reported
Owner/Operator Email:	Not reported
Owner/Operator Indicator:	Operator
Owner/Operator Name: BRAD MANNELIN	
Legal Status:	Private
Date Became Current:	19981215
Date Ended Current:	Not reported
Owner/Operator Address:	PO BOX 42100
Owner/Operator City,State,Zip:	PORTLAND, OR 97242-0100
Owner/Operator Telephone:	503-872-3600
Owner/Operator Telephone Ext:	Not reported
Owner/Operator Fax:	Not reported
Owner/Operator Email:	Not reported
Owner/Operator Indicator:	Owner
Owner/Operator Name: BRAD MANNELIN	
Legal Status:	Private
Date Became Current:	20030306
Date Ended Current:	Not reported
Owner/Operator Address:	PO BOX 42100
Owner/Operator City,State,Zip:	PORTLAND, OR 97242-0100
Owner/Operator Telephone:	503-872-3600
Owner/Operator Telephone Ext:	Not reported
Owner/Operator Fax:	Not reported
Owner/Operator Email:	Not reported
Owner/Operator Indicator:	Owner
Owner/Operator Name: BRAD MANNELIN	
Legal Status:	Private

SHELTER PRODUCTS INC (Continued) **1004771537**

Date Became Current:	20031231
Date Ended Current:	Not reported
Owner/Operator Address:	PO BOX 42100
Owner/Operator City,State,Zip:	PORTLAND, OR 97242-0100
Owner/Operator Telephone:	503-872-3600
Owner/Operator Telephone Ext:	Not reported
Owner/Operator Fax:	Not reported
Owner/Operator Email:	Not reported
Owner/Operator Indicator:	Operator
Owner/Operator Name: BRAD MANNELIN	
Legal Status:	Private
Date Became Current:	19981215
Date Ended Current:	Not reported
Owner/Operator Address:	PO BOX 42100
Owner/Operator City,State,Zip:	PORTLAND, OR 97242-0100
Owner/Operator Telephone:	503-872-3600
Owner/Operator Telephone Ext:	Not reported
Owner/Operator Fax:	Not reported
Owner/Operator Email:	Not reported
Owner/Operator Indicator:	Owner
Owner/Operator Name: BRAD MANNELIN	
Legal Status:	Private
Date Became Current:	19981215
Date Ended Current:	Not reported
Owner/Operator Address:	PO BOX 42100
Owner/Operator City,State,Zip:	PORTLAND, OR 97242-0100
Owner/Operator Telephone:	503-872-3600
Owner/Operator Telephone Ext:	Not reported
Owner/Operator Fax:	Not reported
Owner/Operator Email:	Not reported

Historic Generators:

Receive Date:	19981215
Handler Name: SHELTER PRODUCTS INC	
Federal Waste Generator Description:	Very Small Quantity Generator (formerly Conditionally-Exempt Small Quantity Generator
State District Owner:	Not reported
Large Quantity Handler of Universal Waste:	No
Recognized Trader Importer:	No
Recognized Trader Exporter:	No
Spent Lead Acid Battery Importer:	No
Spent Lead Acid Battery Exporter:	No
Current Record:	No
Non Storage Recycler Activity:	Not reported
Electronic Manifest Broker:	Not reported
Receive Date:	19990127
Handler Name: SHELTER PRODUCTS INC	
Federal Waste Generator Description:	Very Small Quantity Generator (formerly Conditionally-Exempt Small Quantity Generator
State District Owner:	Not reported
Large Quantity Handler of Universal Waste:	No
Recognized Trader Importer:	No
Recognized Trader Exporter:	No
Spent Lead Acid Battery Importer:	No

SHELTER PRODUCTS INC (Continued) **1004771537**

Spent Lead Acid Battery Exporter: No
Current Record: No
Non Storage Recycler Activity: Not reported
Electronic Manifest Broker: Not reported

Receive Date: 20000112
Handler Name: SHELTER PRODUCTS INC
Federal Waste Generator Description: Very Small Quantity Generator (formerly Conditionally-Exempt Small Quantity Generator
State District Owner: Not reported
Large Quantity Handler of Universal Waste: No
Recognized Trader Importer: No
Recognized Trader Exporter: No
Spent Lead Acid Battery Importer: No
Spent Lead Acid Battery Exporter: No
Current Record: No
Non Storage Recycler Activity: Not reported
Electronic Manifest Broker: Not reported

Receive Date: 20010509
Handler Name: SHELTER PRODUCTS INC
Federal Waste Generator Description: Very Small Quantity Generator (formerly Conditionally-Exempt Small Quantity Generator
State District Owner: Not reported
Large Quantity Handler of Universal Waste: No
Recognized Trader Importer: No
Recognized Trader Exporter: No
Spent Lead Acid Battery Importer: No
Spent Lead Acid Battery Exporter: No
Current Record: No
Non Storage Recycler Activity: Not reported
Electronic Manifest Broker: Not reported

Receive Date: 20020212
Handler Name: SHELTER PRODUCTS INC
Federal Waste Generator Description: Very Small Quantity Generator (formerly Conditionally-Exempt Small Quantity Generator
State District Owner: Not reported
Large Quantity Handler of Universal Waste: No
Recognized Trader Importer: No
Recognized Trader Exporter: No
Spent Lead Acid Battery Importer: No
Spent Lead Acid Battery Exporter: No
Current Record: No
Non Storage Recycler Activity: Not reported
Electronic Manifest Broker: Not reported

Receive Date: 20030306
Handler Name: SHELTER PRODUCTS INC
Federal Waste Generator Description: Very Small Quantity Generator (formerly Conditionally-Exempt Small Quantity Generator
State District Owner: Not reported
Large Quantity Handler of Universal Waste: No
Recognized Trader Importer: No
Recognized Trader Exporter: No
Spent Lead Acid Battery Importer: No
Spent Lead Acid Battery Exporter: No

SHELTER PRODUCTS INC (Continued) **1004771537**

Current Record: No
Non Storage Recycler Activity: Not reported
Electronic Manifest Broker: Not reported

Receive Date: 20031231
Handler Name: SHELTER PRODUCTS INC
Federal Waste Generator Description: Very Small Quantity Generator (formerly Conditionally-Exempt Small Quantity Generator
State District Owner: Not reported
Large Quantity Handler of Universal Waste: No
Recognized Trader Importer: No
Recognized Trader Exporter: No
Spent Lead Acid Battery Importer: No
Spent Lead Acid Battery Exporter: No
Current Record: No
Non Storage Recycler Activity: Not reported
Electronic Manifest Broker: Not reported

Receive Date: 20101231
Handler Name: SHELTER PRODUCTS INC
Federal Waste Generator Description: Not a generator, verified
State District Owner: Not reported
Large Quantity Handler of Universal Waste: No
Recognized Trader Importer: No
Recognized Trader Exporter: No
Spent Lead Acid Battery Importer: No
Spent Lead Acid Battery Exporter: No
Current Record: Yes
Non Storage Recycler Activity: Not reported
Electronic Manifest Broker: Not reported

List of NAICS Codes and Descriptions:
NAICS Code: 42331
NAICS Description: Lumber, Plywood, Millwork, And Wood Panel Merchant Wholesalers

Facility Has Received Notices of Violations:
Violations: No Violations Found

Evaluation Action Summary:
Evaluations: No Evaluations Found

FINDS:
Registry ID: 110004816799

Click Here for FRS Facility Detail Report:

Environmental Interest/Information System:
The Resource Conservation and Recovery Act Information System (RCRAInfo) is EPA's comprehensive information system in support of the Resource Conservation and Recovery Act (RCRA) of 1976 and the Hazardous and Solid Waste Amendments (HSWA) of 1984. It tracks many types of information about generators, transporters, treaters, storers, and disposers of hazardous waste.
The Oregon Department of Environmental Quality (DEQ) is a regulatory agency tasked with protecting the quality of Oregon's environment. DEQ

SHELTER PRODUCTS INC (Continued) **1004771537**

uses a combination of technical assistance, inspections, and permitting to help public and private facilities and citizens understand and comply with state and federal environmental regulations.

Click this hyperlink while viewing on your computer to access additional FINDS: detail in the EDR Site Report.

ECHO:

Envid:	1004771537
Registry ID:	110004816799

DFR URL:

Name:	SHELTER PRODUCTS INC
Address:	1490 Se Gideon St Ste 100
City,State,Zip:	PORTLAND, OR 97202

Q72 **BALDINO, JIM** **OR LUST HOT** **S131911908**
NE **1316 SE CLINTON ST** **N/A**
1/8-1/4 **PORTLAND, OR 97202**
0.139 mi.
733 ft. **Site 1 of 8 in cluster Q**

Relative:
Lower

Actual:
51 ft.

LUST HOT:

Log Number:	26-04-0296
Facility ID:	Not reported
Name:	BALDINO, JIM
Address:	1316 SE CLINTON ST
City,State,Zip:	PORTLAND, OR 97202
Project Type:	LHOT
Size (Acres):	Not reported
Site Priority:	Not reported
Legacy LUST Priority Score:	125
Environmental Justice Indicator:	Not reported
Latitude:	45.5034
Longitude:	-122.6526

URL:

Q73 **BALDINO, JIM** **OR LUST** **S106475339**
NE **1316 SE CLINTON ST** **N/A**
1/8-1/4 **PORTLAND, OR 97202**
0.139 mi.
733 ft. **Site 2 of 8 in cluster Q**

Relative:
Lower

Actual:
51 ft.

LUST:

Name:	BALDINO, JIM
Address:	1316 SE CLINTON ST
City,State,Zip:	PORTLAND, OR 97202
Region:	Not reported
Facility ID:	26-04-0296
Cleanup Received Date:	03/04/2004
Cleanup Start Date:	03/04/2004
Cleanup Complete Date:	**Not reported**
Decode for Region:	**Northwest**
Closed/ Certification:	Not reported
Closure Type:	Not reported

BALDINO, JIM (Continued) **S106475339**

Site Type: Not reported
Tank Type: Heating Oil Tank
Project Manager: Unassigned Leaking HOT
Cost Recovery Agreement: Not reported

M74 **OR TANK HOT DECOM** **S130509817**
SSW **903 SE FRANKLIN ST** **N/A**
1/8-1/4 **PORTLAND, OR 97202**
0.142 mi.
751 ft. **Site 2 of 2 in cluster M**

Relative: **Higher**
Actual: **80 ft.**

TANK HOT DECOM:
HOT ID: 45868
Name: Not reported
Address: 903 SE FRANKLIN ST
City,State,Zip: PORTLAND, OR 97202
Region: Northwest Region
Decommission Type: In-Place
Decommissioned By: Environmental Works LLC
Year: 2020
Decommission Date: 02/14/2020
File Closed Date: 03/16/2021
Comments: Not reported

R75 **OR TANK HOT DECOM** **S130502103**
SW **3205 SE 9TH** **N/A**
1/8-1/4 **PORTLAND, OR 97202**
0.143 mi.
757 ft. **Site 1 of 3 in cluster R**

Relative: **Higher**
Actual: **89 ft.**

TANK HOT DECOM:
HOT ID: 22405
Name: Not reported
Address: 3205 SE 9TH
City,State,Zip: PORTLAND, OR 97202
Region: Northwest Region
Decommission Type: In-Place
Decommissioned By: Montag Oil, Inc.
Year: 2009
Decommission Date: 03/19/2009
File Closed Date: 03/30/2009
Comments: Not reported

---

76 **FERGUSON 3066** **E MANIFEST** **1032047013**
WNW **2776 SE 8TH ST** **N/A**
1/8-1/4 **PORTLAND, OR 97202**
0.143 mi.
757 ft.

Relative: **Higher**
Actual: **57 ft.**

E MANIFEST:
Manifest Tracking Number: 019223665FLE
Last Updated Date: 20240612
Shipped Date: 20240409
Received Date: 20240522
Manifest Status: Signed

FERGUSON 3066 (Continued) **1032047013**

Submission Type:	DataImage5Copy
Origin Type:	Service
Generator EPA ID:	ORCESQG
Generator Name:	Ferguson 3066
Generator Location Street Number:	Not reported
Generator Location Street 1:	2776 SE 8TH ST
Generator Location Street 2:	Not reported
Generator Location City:	PORTLAND
Generator Location State:	OR
Generator Location Zip:	97202
Generator Mail Street Number:	Not reported
Generator Mail Street 1:	2776 SE 8TH ST
Generator Mail Street 2:	Not reported
Generator Mail City:	PORTLAND
Generator Mail Zip:	97202
Generator Mail State:	OR
Generator Contact Company Name:	FERGUSON 3066
Designated Facility EPA ID:	TXD982290140
Designated Facility Name:	Clean Harbors Laporte, Llc
Designated Facility Mail Street Number:	500
Designated Facility Mail Street 1:	Not reported
Designated Facility Mail Street 2:	INDEPENDENCE PARKWAY SOUTH
Designated Facility Mail City:	LA PORTE
Designated Facility Mail Zip:	77571
Designated Facility Mail State:	TX
Designated Facility Location Street Number:	500
Designated Facility Location Street 1:	INDEPENDENCE PARKWAY SOUTH
Designated Facility Location Street 2:	Not reported
Designated Facility Location City:	LA PORTE
Designated Facility Location Zip:	77571
Designated Facility Location State:	TX
Designated Facility Contact Company Name:	Not reported
Manifest Residue Indicator:	N
Rejection Indicator:	N
Manifest Tracking Number:	019547566FLE
Last Updated Date:	20241025
Shipped Date:	20240829
Received Date:	20241003
Manifest Status:	Signed
Submission Type:	DataImage5Copy
Origin Type:	Service
Generator EPA ID:	ORCESQG
Generator Name:	Ferguson 3066
Generator Location Street Number:	Not reported
Generator Location Street 1:	2776 SE 8TH ST
Generator Location Street 2:	Not reported
Generator Location City:	PORTLAND
Generator Location State:	OR
Generator Location Zip:	97202
Generator Mail Street Number:	Not reported
Generator Mail Street 1:	2776 SE 8TH ST
Generator Mail Street 2:	Not reported
Generator Mail City:	PORTLAND
Generator Mail Zip:	97202
Generator Mail State:	OR
Generator Contact Company Name:	FERGUSON 3066

FERGUSON 3066 (Continued) **1032047013**

Designated Facility EPA ID:	TXD982290140
Designated Facility Name:	Clean Harbors Laporte, Llc
Designated Facility Mail Street Number:	500
Designated Facility Mail Street 1:	Not reported
Designated Facility Mail Street 2:	INDEPENDENCE PARKWAY SOUTH
Designated Facility Mail City:	LA PORTE
Designated Facility Mail Zip:	77571
Designated Facility Mail State:	TX
Designated Facility Location Street Number:	500
Designated Facility Location Street 1:	INDEPENDENCE PARKWAY SOUTH
Designated Facility Location Street 2:	Not reported
Designated Facility Location City:	LA PORTE
Designated Facility Location Zip:	77571
Designated Facility Location State:	TX
Designated Facility Contact Company Name:	Not reported
Manifest Residue Indicator:	N
Rejection Indicator:	N

Transporter:

Manifest Tracking Number:	019547566FLE
Transporter Line Number:	1
Transporter EPA ID:	MAD039322250
Transporter Name:	Clean Harbors Environmental Services, Inc.

Manifest Tracking Number:	019547566FLE
Transporter Line Number:	2
Transporter EPA ID:	TXR000081205
Transporter Name:	Safety-Kleen Systems, Inc.

Waste Line:

Manifest Tracking Number:	019547566FLE
Waste Line Number:	1
U.S. DOT Hazardous Indicator:	Y
U.S. DOT ID Number:	UN2794
U.S. DOT Description:	Un2794, Batteries, Wet, Filled With Acid, 8, None, Universal Waste
Non-Hazardous Waste Description:	Not reported
Number of Containers:	1
Container Type Code:	CF
Container Type Description:	Fiber or plastic boxes, cartons, cases
Waste Quantity:	60
Quantity Unit of Measure Code:	P
Quantity Unit of Measure Description:	Pounds
Waste Quantity, in Tons:	0.03
Acute Waste Quantity, in Tons:	0
Non-Acute Waste Quantity, in Tons:	0.03
Waste Quantity, in Kilograms:	27.2109
Acute Waste Quantity, in Kilograms:	0
Non-Acute Waste Quantity, in Kilorgrams:	27.2109
Management Method Code:	H141
Management Method Description:	STORAGE, BULKING AND/OR TRANSFER OFF SITE
Waste Residue Indicator:	N
Quantity Discrepancy Indicator:	N
Waste Type Discrepancy Indicator:	N
Waste Density:	Not reported
Waste Density Unit of Measure Code:	Not reported
Waste Density Unit of Measure Description:	Not reported

FERGUSON 3066 (Continued) **1032047013**

Form Code:	Not reported
Form Code Description:	Not reported
Source Code:	Not reported
Source Code Description:	Not reported
Waste Minimization Code:	Not reported
Waste Minimization Code Description:	Not reported
Consent Number:	Not reported
EPA Waste Indicator:	N
Federal Waste Codes:	Not reported
Quantity Haz Kg:	0
Quantity Haz Tons:	0
Quantity Non Haz Kg:	27.2109
Quantity Non Haz Tons:	0.03
State Waste Codes:	TX-OUTS309H
Manifest Tracking Number:	019547566FLE
Waste Line Number:	2
U.S. DOT Hazardous Indicator:	N
U.S. DOT ID Number:	Not reported
U.S. DOT Description:	Not reported
Non-Hazardous Waste Description:	None, Non-Dot, Non-Rcra Regulated, N/A, None, (Electronic Equipment For Recycle)
Number of Containers:	1
Container Type Code:	CW
Container Type Description:	Wooden boxes, cartons, cases
Waste Quantity:	300
Quantity Unit of Measure Code:	P
Quantity Unit of Measure Description:	Pounds
Waste Quantity, in Tons:	0.15
Acute Waste Quantity, in Tons:	0
Non-Acute Waste Quantity, in Tons:	0.15
Waste Quantity, in Kilograms:	136.0545
Acute Waste Quantity, in Kilograms:	0
Non-Acute Waste Quantity, in Kilorgrams:	136.0545
Management Method Code:	H141
Management Method Description:	STORAGE, BULKING AND/OR TRANSFER OFF SITE
Waste Residue Indicator:	N
Quantity Discrepancy Indicator:	N
Waste Type Discrepancy Indicator:	N
Waste Density:	Not reported
Waste Density Unit of Measure Code:	Not reported
Waste Density Unit of Measure Description:	Not reported
Form Code:	Not reported
Form Code Description:	Not reported
Source Code:	Not reported
Source Code Description:	Not reported
Waste Minimization Code:	Not reported
Waste Minimization Code Description:	Not reported
Consent Number:	Not reported
EPA Waste Indicator:	N
Federal Waste Codes:	Not reported
Quantity Haz Kg:	0
Quantity Haz Tons:	0
Quantity Non Haz Kg:	136.0545
Quantity Non Haz Tons:	0.15
State Waste Codes:	TX-OUTS3191

FERGUSON 3066 (Continued) **1032047013**

Manifest Tracking Number:	019547566FLE
Waste Line Number:	3
U.S. DOT Hazardous Indicator:	N
U.S. DOT ID Number:	Not reported
U.S. DOT Description:	Not reported
Non-Hazardous Waste Description:	None, Non-Dot, Non-Rcra Regulated, N/A, None, (Electronic Equipment For Recycle)
Number of Containers:	1
Container Type Code:	CF
Container Type Description:	Fiber or plastic boxes, cartons, cases
Waste Quantity:	62
Quantity Unit of Measure Code:	P
Quantity Unit of Measure Description:	Pounds
Waste Quantity, in Tons:	0.031
Acute Waste Quantity, in Tons:	0
Non-Acute Waste Quantity, in Tons:	0.031
Waste Quantity, in Kilograms:	28.11793
Acute Waste Quantity, in Kilograms:	0
Non-Acute Waste Quantity, in Kilorgrams:	28.11793
Management Method Code:	H141
Management Method Description:	STORAGE, BULKING AND/OR TRANSFER OFF SITE
Waste Residue Indicator:	N
Quantity Discrepancy Indicator:	N
Waste Type Discrepancy Indicator:	N
Waste Density:	Not reported
Waste Density Unit of Measure Code:	Not reported
Waste Density Unit of Measure Description:	Not reported
Form Code:	Not reported
Form Code Description:	Not reported
Source Code:	Not reported
Source Code Description:	Not reported
Waste Minimization Code:	Not reported
Waste Minimization Code Description:	Not reported
Consent Number:	Not reported
EPA Waste Indicator:	N
Federal Waste Codes:	Not reported
Quantity Haz Kg:	0
Quantity Haz Tons:	0
Quantity Non Haz Kg:	28.11793
Quantity Non Haz Tons:	0.031
State Waste Codes:	TX-OUTS3191

K77 **LIEBERMAN, BRANDON** **OR LUST** **S113230933**
South **1034 SE FRANKLIN ST** **OR LUST HOT** **N/A**
1/8-1/4 **PORTLAND, OR 97202**
0.144 mi.
762 ft. **Site 3 of 4 in cluster K**

Relative:
Higher

Actual:
64 ft.

LUST:

Name:	LIEBERMAN, BRANDON
Address:	1034 SE FRANKLIN ST
City,State,Zip:	PORTLAND, OR 97202
Region:	Not reported
Facility ID:	26-12-1436
Cleanup Received Date:	11/15/2012
Cleanup Start Date:	Not reported
Cleanup Complete Date:	**05/16/2013**
Decode for Region:	**Northwest**

LIEBERMAN, BRANDON (Continued) **S113230933**

Closed/ Certification: 5/16/2013
Closure Type: Certification
Site Type: Soil Matrix
Tank Type: Heating Oil Tank
Project Manager: Unassigned Leaking HOT
Cost Recovery Agreement: Not reported

LUST HOT:

Log Number:	26-12-1436
Facility ID:	Not reported
Name:	LIEBERMAN, BRANDON
Address:	1034 SE FRANKLIN ST
City,State,Zip:	PORTLAND, OR 97202
Project Type:	LHOT
Size (Acres):	Not reported
Site Priority:	Not reported
Legacy LUST Priority Score:	125
Environmental Justice Indicator:	Not reported
Latitude:	45.4996
Longitude:	-122.6553

URL:

Q78 **STONER ELECTRIC - MT HOOD CHEMICAL** **UST FINDER** **1028639267**
NE **2701 SE 14TH AVE** **N/A**
1/8-1/4 **PORTLAND, OR 97202**
0.145 mi.
767 ft. **Site 3 of 8 in cluster Q**

Relative:
Lower

Actual:
51 ft.

UST FINDER:

Object ID:	692060
Facility ID:	OR10442
Name:	STONER ELECTRIC - MT HOOD CHEMICAL
Address:	2701 SE 14TH AVE
City,State,Zip:	PORTLAND, OR 972022201
Address Match Type:	PointAddress
Open USTs:	0
Closed USTs:	2
TOS USTs:	0
Population 1500ft:	1411
Private Wells 1500ft:	0
Within 100yr Floodplain:	No
Land Use:	Developed, High Intensity
Within SPA:	No
SPA PWS Facility ID:	Not reported
SPA Water Type:	Not reported
SPA Facility Type:	Not reported
SPA HUC12:	Not reported
Within WHPA:	Yes
WHPA PWS Facility ID:	OR4100984_2704
WHPA Water Type:	GW - Ground water
WHPA Facility Type:	WL - Well
WHPA HUC12:	170900120202
Facility Status:	Closed UST(s)
Date of Last Inspection:	Not reported
EPA Region:	10
Tribe:	Not reported

STONER ELECTRIC - MT HOOD CHEMICAL (Continued) **1028639267**

Coordinate Source:	Geocode
X Coord:	-122.65174917
Y Coord:	45.5030640000001
Latitude:	45.503064
Longitude:	-122.651749170177

UST FINDER:

Object ID:	1562713
Facility ID:	OR10442
Tank ID:	OR10442_1
Tank Status:	Closed
Installation Date:	Not reported
Removal Date:	1989/01/23 16:00:00+00
Tank Capacity:	1000
Substances:	Gasoline
Tank Wall Type:	Not reported

Object ID:	1562714
Facility ID:	OR10442
Tank ID:	OR10442_2
Tank Status:	Closed
Installation Date:	Not reported
Removal Date:	1989/01/23 16:00:00+00
Tank Capacity:	1000
Substances:	Gasoline
Tank Wall Type:	Not reported

Q79 **OREGON SIGN CORP** **RCRA NonGen / NLR** **1000236256**
NE **2701 SE 14TH AVE** **FINDS** **ORD009033291**
1/8-1/4 **PORTLAND, OR 97202** **ECHO**
0.145 mi.
767 ft. **Site 4 of 8 in cluster Q**

Relative: **Lower**
Actual: **51 ft.**

RCRA Listings:

Date Form Received by Agency:	19800819
Handler Name:	Oregon Sign Corp
Handler Address:	Se 14th Ave
Handler City,State,Zip:	PORTLAND, OR 97202
EPA ID:	ORD009033291
Contact Name:	Not reported
Contact Address:	Not reported
Contact City,State,Zip:	Not reported
Contact Telephone:	Not reported
Contact Fax:	Not reported
Contact Email:	Not reported
Contact Title:	Not reported
EPA Region:	10
Land Type:	Not reported
Federal Waste Generator Description:	Not a generator, verified
Non-Notifier:	Not reported
Biennial Report Cycle:	Not reported
Accessibility:	Not reported
Active Site Indicator:	Not reported
State District Owner:	Or
State District:	ORNWRO
Mailing Address:	SE 14TH AVE
Mailing City,State,Zip:	PORTLAND, OR 97242

OREGON SIGN CORP (Continued) **1000236256**

Owner Name:	Not reported	
Owner Type:		Not reported
Operator Name:	Not reported	
Operator Type:		Not reported
Short-Term Generator Activity:		No
Importer Activity:		No
Mixed Waste Generator:		No
Transporter Activity:		No
Transfer Facility Activity:		No
Recycler Activity with Storage:		No
Small Quantity On-Site Burner Exemption:		No
Smelting Melting and Refining Furnace Exemption:		No
Underground Injection Control:		No
Off-Site Waste Receipt:		No
Universal Waste Indicator:		No
Universal Waste Destination Facility:		No
Federal Universal Waste:		No
Active Site State-Reg Handler:		---
Federal Facility Indicator:		Not reported
Hazardous Secondary Material Indicator:		N
Sub-Part K Indicator:		Not reported
2018 GPRA Permit Baseline:		Not on the Baseline
2018 GPRA Renewals Baseline:		Not on the Baseline
202 GPRA Corrective Action Baseline:		No
Subject to Corrective Action Universe:		No
Non-TSDFs Where RCRA CA has Been Imposed Universe:		No
Corrective Action Priority Ranking:		No NCAPS ranking
Environmental Control Indicator:		No
Institutional Control Indicator:		No
Human Exposure Controls Indicator:		N/A
Groundwater Controls Indicator:		N/A
Significant Non-Complier Universe:		No
Unaddressed Significant Non-Complier Universe:		No
Addressed Significant Non-Complier Universe:		No
Significant Non-Complier With a Compliance Schedule Universe:		No
Financial Assurance Required:		Not reported
Handler Date of Last Change:		20000915
Recognized Trader-Importer:		No
Recognized Trader-Exporter:		No
Importer of Spent Lead Acid Batteries:		No
Exporter of Spent Lead Acid Batteries:		No
Recycler Activity Without Storage:		No
Manifest Broker:		No
Sub-Part P Indicator:		No

Historic Generators:

Receive Date:		19800819
Handler Name:	OREGON SIGN CORP	
Federal Waste Generator Description:		Not a generator, verified
State District Owner:		Or
Large Quantity Handler of Universal Waste:		No
Recognized Trader Importer:		No
Recognized Trader Exporter:		No
Spent Lead Acid Battery Importer:		No
Spent Lead Acid Battery Exporter:		No
Current Record:		Yes

OREGON SIGN CORP (Continued) **1000236256**

Non Storage Recycler Activity: Not reported
Electronic Manifest Broker: Not reported

List of NAICS Codes and Descriptions:
NAICS Code: 33995
NAICS Description: Sign Manufacturing

Facility Has Received Notices of Violations:
Violations: No Violations Found

Evaluation Action Summary:
Evaluations: No Evaluations Found

FINDS:
Registry ID: 110004779035

Click Here for FRS Facility Detail Report:

Environmental Interest/Information System:
The Resource Conservation and Recovery Act Information System (RCRAInfo) is EPA's comprehensive information system in support of the Resource Conservation and Recovery Act (RCRA) of 1976 and the Hazardous and Solid Waste Amendments (HSWA) of 1984. It tracks many types of information about generators, transporters, treaters, storers, and disposers of hazardous waste.

Click this hyperlink while viewing on your computer to access additional FINDS: detail in the EDR Site Report.

ECHO:
Envid: 1000236256
Registry ID: 110004779035

DFR URL:
Name: OREGON SIGN CORP
Address: 2701 Se 14th Ave
City,State,Zip: PORTLAND, OR 97202

Q80 **STONER ELECTRIC - MT HOOD CHEMICAL** **OR LUST** **U000432492**
NE **2701 SE 14TH AVE** **OR UST** **N/A**
1/8-1/4 **PORTLAND, OR 97202**
0.145 mi.
767 ft. **Site 5 of 8 in cluster Q**

Relative:
Lower

Actual:
51 ft.

LUST:
Name: STONER ELECTRIC/MT HOOD CHEMICAL
Address: 2701 SE 14TH AVE
City,State,Zip: PORTLAND, OR 97202
Region: Not reported
Facility ID: 26-89-0024
Cleanup Received Date: 02/21/1989
Cleanup Start Date: 01/30/1989
Cleanup Complete Date: 08/01/1989
Decode for Region: Northwest
Closed/ Certification: 8/1/1989
Closure Type: Not reported

STONER ELECTRIC - MT HOOD CHEMICAL (Continued) **U000432492**

Site Type: Soil Matrix
Tank Type: Regulated Underground Storage Tank
Project Manager: Unassigned LUST
Cost Recovery Agreement: Not reported

UST:
Name: STONER ELECTRIC - MT HOOD CHEMICAL
Address: 2701 SE 14TH AVE
City: PORTLAND
Facility ID: 10442
Facility Telephone: (503)227-3505
Permittee Name: THOMAS MULLFLUR
Number of Permitted Tanks: Not reported
Active Tanks: Not reported
Decommissioned Tanks: 2
Number of Tanks: 2

Q81 **STONER ELECTRIC/MT HOOD CHEMICAL** **UST FINDER RELEASE** **1029112042**
NE **2701 SE 14TH** **N/A**
1/8-1/4 **PORTLAND, OR 97210**
0.145 mi.
767 ft. **Site 6 of 8 in cluster Q**

Relative: **Lower**
Actual: **51 ft.**

UST FINDER RELEASE:
Object ID: 337130
Facility ID: Not reported
Lust ID: OR15-89-0020
Name: STONER ELECTRIC/MT HOOD CHEMICAL
Address: 2701 SE 14TH
City,State,Zip: PORTLAND, OR 97210
Address Match Type: PointAddress
Reported Date: 1989/08/21 16:00:00+00
Status: No Further Action
Substance: Not reported
Population within 1500ft: 1409
Domestic Wells within 1500ft: 0
Land Use: Developed, High Intensity
Within SPA: No
SPA PWS Facility ID: Not reported
SPA Water Type: Not reported
SPA Facility Type: Not reported
SPA HUC12: Not reported
Within WHPA: Yes
WHPA PWS Facility ID: OR4100984_2704
WHPA Water Type: GW - Ground water
WHPA Facility Type: WL - Well
WHPA HUC12: 170900120202
Within 100yr Floodplain: No
Tribe: Not reported
EPA Region: 10
NFA Letter 1: Not reported
NFA Letter 2: Not reported
NFA Letter 3: Not reported
NFA Letter 4: Not reported
Closed With Residual Contaminate: Not reported
Coordinate Source: Geocode
X Coord: -122.65175

STONER ELECTRIC/MT HOOD CHEMICAL (Continued) **1029112042**

Y Coord:	45.5030600000001
Latitude:	45.5030599999999
Longitude:	-122.65175

P82 **UNITED INDUSTRIES INC** **RCRA NonGen / NLR** **1000835013**
ENE **2828 SE 14TH AVE** **FINDS** **ORQ000000612**
1/8-1/4 **PORTLAND, OR 97202** **ECHO**
0.146 mi.
772 ft. **Site 3 of 3 in cluster P**

Relative: **Lower**
Actual: **51 ft.**

RCRA Listings:

Date Form Received by Agency:		19960418
Handler Name:		United Industries Inc
Handler Address:		2828 Se 14th Ave
Handler City,State,Zip:		PORTLAND, OR 97202
EPA ID:		ORQ000000612
Contact Name:		SALLY COCKBURN
Contact Address:		2828 SE 14TH AVE
Contact City,State,Zip:		PORTLAND, OR 97202
Contact Telephone:		503-231-7937
Contact Fax:		Not reported
Contact Email:		Not reported
Contact Title:		Not reported
EPA Region:		10
Land Type:		Private
Federal Waste Generator Description:		Not a generator, verified
Non-Notifier:		Not reported
Biennial Report Cycle:		Not reported
Accessibility:		Not reported
Active Site Indicator:		Not reported
State District Owner:		Not reported
State District:		Not reported
Mailing Address:		2828 SE 14TH AVE
Mailing City,State,Zip:		PORTLAND, OR 97202
Owner Name:	Jay S Lee	
Owner Type:		Private
Operator Name:	Jay S Lee	
Operator Type:		Private
Short-Term Generator Activity:		No
Importer Activity:		No
Mixed Waste Generator:		No
Transporter Activity:		No
Transfer Facility Activity:		No
Recycler Activity with Storage:		No
Small Quantity On-Site Burner Exemption:		No
Smelting Melting and Refining Furnace Exemption:		No
Underground Injection Control:		No
Off-Site Waste Receipt:		No
Universal Waste Indicator:		No
Universal Waste Destination Facility:		No
Federal Universal Waste:		No
Active Site State-Reg Handler:		---
Federal Facility Indicator:		Not reported
Hazardous Secondary Material Indicator:		N
Sub-Part K Indicator:		Not reported
2018 GPRA Permit Baseline:		Not on the Baseline
2018 GPRA Renewals Baseline:		Not on the Baseline
202 GPRA Corrective Action Baseline:		No

UNITED INDUSTRIES INC (Continued) **1000835013**

Subject to Corrective Action Universe:	No
Non-TSDFs Where RCRA CA has Been Imposed Universe:	No
Corrective Action Priority Ranking:	No NCAPS ranking
Environmental Control Indicator:	No
Institutional Control Indicator:	No
Human Exposure Controls Indicator:	N/A
Groundwater Controls Indicator:	N/A
Significant Non-Complier Universe:	No
Unaddressed Significant Non-Complier Universe:	No
Addressed Significant Non-Complier Universe:	No
Significant Non-Complier With a Compliance Schedule Universe:	No
Financial Assurance Required:	Not reported
Handler Date of Last Change:	20100312
Recognized Trader-Importer:	No
Recognized Trader-Exporter:	No
Importer of Spent Lead Acid Batteries:	No
Exporter of Spent Lead Acid Batteries:	No
Recycler Activity Without Storage:	No
Manifest Broker:	No
Sub-Part P Indicator:	No

Hazardous Waste Summary:

Waste Code:	NONE
Waste Description:	Not Defined

Handler - Owner Operator:

Owner/Operator Indicator:	Operator
Owner/Operator Name: JAY S LEE	
Legal Status:	Private
Date Became Current:	19950925
Date Ended Current:	Not reported
Owner/Operator Address:	2828 SE 14TH AVE
Owner/Operator City,State,Zip:	PORTLAND, OR 97202
Owner/Operator Telephone:	503-231-7937
Owner/Operator Telephone Ext:	Not reported
Owner/Operator Fax:	Not reported
Owner/Operator Email:	Not reported

Owner/Operator Indicator:	Owner
Owner/Operator Name: JAY S LEE	
Legal Status:	Private
Date Became Current:	19950925
Date Ended Current:	Not reported
Owner/Operator Address:	2828 SE 14TH AVE
Owner/Operator City,State,Zip:	PORTLAND, OR 97202
Owner/Operator Telephone:	503-231-7937
Owner/Operator Telephone Ext:	Not reported
Owner/Operator Fax:	Not reported
Owner/Operator Email:	Not reported

Owner/Operator Indicator:	Operator
Owner/Operator Name: JAY S LEE	
Legal Status:	Private
Date Became Current:	19960418
Date Ended Current:	Not reported

UNITED INDUSTRIES INC (Continued) **1000835013**

Owner/Operator Address:	2828 SE 14TH AVE
Owner/Operator City,State,Zip:	PORTLAND, OR 97202
Owner/Operator Telephone:	503-231-7937
Owner/Operator Telephone Ext:	Not reported
Owner/Operator Fax:	Not reported
Owner/Operator Email:	Not reported
Owner/Operator Indicator:	Owner
Owner/Operator Name: JAY S LEE	
Legal Status:	Private
Date Became Current:	19960418
Date Ended Current:	Not reported
Owner/Operator Address:	2828 SE 14TH AVE
Owner/Operator City,State,Zip:	PORTLAND, OR 97202
Owner/Operator Telephone:	503-231-7937
Owner/Operator Telephone Ext:	Not reported
Owner/Operator Fax:	Not reported
Owner/Operator Email:	Not reported

Historic Generators:

Receive Date:	19950925
Handler Name: UNITED INDUSTRIES INC	
Federal Waste Generator Description:	Not a generator, verified
State District Owner:	Not reported
Large Quantity Handler of Universal Waste:	No
Recognized Trader Importer:	No
Recognized Trader Exporter:	No
Spent Lead Acid Battery Importer:	No
Spent Lead Acid Battery Exporter:	No
Current Record:	No
Non Storage Recycler Activity:	Not reported
Electronic Manifest Broker:	Not reported
Receive Date:	19960418
Handler Name: UNITED INDUSTRIES INC	
Federal Waste Generator Description:	Not a generator, verified
State District Owner:	Not reported
Large Quantity Handler of Universal Waste:	No
Recognized Trader Importer:	No
Recognized Trader Exporter:	No
Spent Lead Acid Battery Importer:	No
Spent Lead Acid Battery Exporter:	No
Current Record:	Yes
Non Storage Recycler Activity:	Not reported
Electronic Manifest Broker:	Not reported

List of NAICS Codes and Descriptions:

NAICS Codes:	No NAICS Codes Found

Facility Has Received Notices of Violations:

Violations:	No Violations Found

Evaluation Action Summary:

Evaluations:	No Evaluations Found

UNITED INDUSTRIES INC (Continued) **1000835013**

FINDS:
Registry ID: 110004809002

Click Here for FRS Facility Detail Report:

Environmental Interest/Information System:
The Resource Conservation and Recovery Act Information System (RCRAInfo) is EPA's comprehensive information system in support of the Resource Conservation and Recovery Act (RCRA) of 1976 and the Hazardous and Solid Waste Amendments (HSWA) of 1984. It tracks many types of information about generators, transporters, treaters, storers, and disposers of hazardous waste.

Click this hyperlink while viewing on your computer to access additional FINDS: detail in the EDR Site Report.

ECHO:
Envid: 1000835013
Registry ID: 110004809002

DFR URL:
Name: UNITED INDUSTRIES INC
Address: 2828 Se 14th Ave
City,State,Zip: PORTLAND, OR 97202

N83 **BROOKS, SHANNON** **OR LUST** **S104907881**
WSW **3124 SE 8TH AVE** **OR LUST HOT** **N/A**
1/8-1/4 **PORTLAND, OR 97202**
0.150 mi.
791 ft. **Site 4 of 4 in cluster N**

Relative:
Higher

Actual:
96 ft.

LUST:
Name: BROOKS, SHANNON
Address: 3124 SE 8TH AVE
City,State,Zip: PORTLAND, OR 97202
Region: Not reported
Facility ID: 26-01-5089
Cleanup Received Date: 01/18/2001
Cleanup Start Date: 01/16/2001
Cleanup Complete Date: 03/12/2001
Decode for Region: Northwest
Closed/ Certification: 3/12/2001
Closure Type: Certification
Site Type: Soil Matrix
Tank Type: Heating Oil Tank
Project Manager: Unassigned Leaking HOT
Cost Recovery Agreement: Not reported

LUST HOT:
Log Number: 26-01-5089
Facility ID: Not reported
Name: BROOKS, SHANNON
Address: 3124 SE 8TH AVE
City,State,Zip: PORTLAND, OR 97202
Project Type: LHOT
Size (Acres): Not reported
Site Priority: Not reported
Legacy LUST Priority Score: 125

BROOKS, SHANNON (Continued) **S104907881**

Environmental Justice Indicator: Not reported
Latitude: 45.5005
Longitude: -122.6573

URL:

K84 **LAKE, JOSEPH** **OR LUST** **S108572890**
South **3315 SE MILWAUKIE AVE** **OR LUST HOT** **N/A**
1/8-1/4 **PORTLAND, OR 97202**
0.154 mi.
811 ft. **Site 4 of 4 in cluster K**

Relative:
Higher

Actual:
62 ft.

LUST:
Name: LAKE, JOSEPH
Address: 3315 SE MILWAUKIE AVE
City,State,Zip: PORTLAND, OR 97202
Region: Not reported
Facility ID: 26-07-0607
Cleanup Received Date: 05/04/2007
Cleanup Start Date: Not reported
Cleanup Complete Date: 09/19/2007
Decode for Region: Northwest
Closed/ Certification: 9/19/2007
Closure Type: Certification
Site Type: Generic Remedy
Tank Type: Heating Oil Tank
Project Manager: Unassigned Leaking HOT
Cost Recovery Agreement: Not reported

LUST HOT:
Log Number: 26-07-0607
Facility ID: Not reported
Name: LAKE, JOSEPH
Address: 3315 SE MILWAUKIE AVE
City,State,Zip: PORTLAND, OR 97202
Project Type: LHOT
Size (Acres): Not reported
Site Priority: Not reported
Legacy LUST Priority Score: 125
Environmental Justice Indicator: Not reported
Latitude: 45.4993
Longitude: -122.6541

URL:

R85 **MAGZKO, KAREN** **OR LUST** **S104658785**
SW **3204 SE 8TH** **OR LUST HOT** **N/A**
1/8-1/4 **PORTLAND, OR 97202**
0.159 mi.
841 ft. **Site 2 of 3 in cluster R**

Relative:
Higher

Actual:
101 ft.

LUST:
Name: MAGZKO, KAREN
Address: 3204 SE 8TH
City,State,Zip: PORTLAND, OR 97202
Region: Not reported

MAGZKO, KAREN (Continued) **S104658785**

Facility ID:	26-00-5773
Cleanup Received Date:	09/05/2000
Cleanup Start Date:	09/05/2000
Cleanup Complete Date:	**11/06/2000**
Decode for Region:	**Northwest**
Closed/ Certification:	11/6/2000
Closure Type:	Certification
Site Type:	Generic Remedy
Tank Type:	Heating Oil Tank
Project Manager:	Unassigned Leaking HOT
Cost Recovery Agreement:	Not reported

LUST HOT:

Log Number:	26-00-5773
Facility ID:	Not reported
Name:	MAGZKO, KAREN
Address:	3204 SE 8TH
City,State,Zip:	PORTLAND, OR 97202
Project Type:	LHOT
Size (Acres):	Not reported
Site Priority:	Not reported
Legacy LUST Priority Score:	125
Environmental Justice Indicator:	Not reported
Latitude:	45.5
Longitude:	-122.6573

URL:

S86 **WINKLER, VICTOR** **OR LUST** **S110047969**
West **725 SE POWELL BLVD** **OR LUST HOT** **N/A**
1/8-1/4 **PORTLAND, OR 97202** **OR TANK HOT DECOM**
0.162 mi.
856 ft. **Site 1 of 5 in cluster S**

Relative:
Higher

Actual:
77 ft.

LUST:

Name:	WINKLER, VICTOR
Address:	725 SE POWELL BLVD
City,State,Zip:	PORTLAND, OR 97202
Region:	Not reported
Facility ID:	26-09-0588
Cleanup Received Date:	06/30/2009
Cleanup Start Date:	Not reported
Cleanup Complete Date:	**07/15/2009**
Decode for Region:	**Northwest**
Closed/ Certification:	7/15/2009
Closure Type:	Certification
Site Type:	Soil Matrix
Tank Type:	Heating Oil Tank
Project Manager:	Unassigned Leaking HOT
Cost Recovery Agreement:	Not reported

LUST HOT:

Log Number:	26-09-0588
Facility ID:	Not reported
Name:	WINKLER, VICTOR
Address:	725 SE POWELL BLVD
City,State,Zip:	PORTLAND, OR 97202

WINKLER, VICTOR (Continued) **S110047969**

Project Type:	LHOT
Size (Acres):	Not reported
Site Priority:	Not reported
Legacy LUST Priority Score:	125
Environmental Justice Indicator:	Not reported
Latitude:	45.5016
Longitude:	-122.6584

URL:

TANK HOT DECOM:

HOT ID:	11930
Name:	Not reported
Address:	725 SE POWELL BLVD
City,State,Zip:	PORTLAND, OR 97202
Region:	Northwest Region
Decommission Type:	In-Place
Decommissioned By:	Cascade Environmental Services, Inc.
Year:	2004
Decommission Date:	12/22/2004
File Closed Date:	01/10/2005
Comments:	resampled 2009 by K & S west end 256 ppm east end ND see file # 26-09-0588

T87 **BEAVER ENGRAVING COMPANY, INC.** **RCRA NonGen / NLR** **1015749128**
ENE **2815 SE 15TH AVE** **ORSTATE07840**
1/8-1/4 **PORTLAND, OR 97202**
0.167 mi.
882 ft. **Site 1 of 4 in cluster T**

Relative: **Lower**
Actual: **51 ft.**

RCRA Listings:

Date Form Received by Agency:	20090203
Handler Name:	Beaver Engraving Company, Inc.
Handler Address:	2815 Se 15th Ave
Handler City,State,Zip:	PORTLAND, OR 97202-2207
EPA ID:	ORSTATE07840
Contact Name:	Not reported
Contact Address:	Not reported
Contact City,State,Zip:	Not reported
Contact Telephone:	Not reported
Contact Fax:	Not reported
Contact Email:	Not reported
Contact Title:	Not reported
EPA Region:	10
Land Type:	Other
Federal Waste Generator Description:	Not a generator, verified
Non-Notifier:	Not reported
Biennial Report Cycle:	Not reported
Accessibility:	Not reported
Active Site Indicator:	Not reported
State District Owner:	Not reported
State District:	Not reported
Mailing Address:	Not reported
Mailing City,State,Zip:	Not reported
Owner Name:	Not reported
Owner Type:	Not reported
Operator Name:	Not reported

BEAVER ENGRAVING COMPANY, INC. (Continued) **1015749128**

Operator Type:	Not reported
Short-Term Generator Activity:	No
Importer Activity:	No
Mixed Waste Generator:	No
Transporter Activity:	No
Transfer Facility Activity:	No
Recycler Activity with Storage:	No
Small Quantity On-Site Burner Exemption:	No
Smelting Melting and Refining Furnace Exemption:	No
Underground Injection Control:	No
Off-Site Waste Receipt:	No
Universal Waste Indicator:	No
Universal Waste Destination Facility:	No
Federal Universal Waste:	No
Active Site State-Reg Handler:	---
Federal Facility Indicator:	Not reported
Hazardous Secondary Material Indicator:	N
Sub-Part K Indicator:	Not reported
2018 GPRA Permit Baseline:	Not on the Baseline
2018 GPRA Renewals Baseline:	Not on the Baseline
202 GPRA Corrective Action Baseline:	No
Subject to Corrective Action Universe:	No
Non-TSDFs Where RCRA CA has Been Imposed Universe:	No
Corrective Action Priority Ranking:	No NCAPS ranking
Environmental Control Indicator:	No
Institutional Control Indicator:	No
Human Exposure Controls Indicator:	N/A
Groundwater Controls Indicator:	N/A
Significant Non-Complier Universe:	No
Unaddressed Significant Non-Complier Universe:	No
Addressed Significant Non-Complier Universe:	No
Significant Non-Complier With a Compliance Schedule Universe:	No
Financial Assurance Required:	Not reported
Handler Date of Last Change:	20140602
Recognized Trader-Importer:	No
Recognized Trader-Exporter:	No
Importer of Spent Lead Acid Batteries:	No
Exporter of Spent Lead Acid Batteries:	No
Recycler Activity Without Storage:	No
Manifest Broker:	No
Sub-Part P Indicator:	No

Historic Generators:

Receive Date:	20090203
Handler Name:	BEAVER ENGRAVING COMPANY, INC.
Federal Waste Generator Description:	Not a generator, verified
State District Owner:	Not reported
Large Quantity Handler of Universal Waste:	No
Recognized Trader Importer:	No
Recognized Trader Exporter:	No
Spent Lead Acid Battery Importer:	No
Spent Lead Acid Battery Exporter:	No
Current Record:	Yes
Non Storage Recycler Activity:	Not reported
Electronic Manifest Broker:	Not reported

BEAVER ENGRAVING COMPANY, INC. (Continued) **1015749128**

List of NAICS Codes and Descriptions:
NAICS Codes: No NAICS Codes Found

Has the Facility Received Notices of Violations:
Found Violation: No
Agency Which Determined Violation: Not reported
Violation Short Description: Not reported
Date Violation was Determined: Not reported
Actual Return to Compliance Date: Not reported
Return to Compliance Qualifier: Not reported
Violation Responsible Agency: Not reported
Scheduled Compliance Date: Not reported
Enforcement Identifier: Not reported
Date of Enforcement Action: Not reported
Enforcement Responsible Agency: Not reported
Enforcement Docket Number: Not reported
Enforcement Attorney: Not reported
Corrective Action Component: Not reported
Appeal Initiated Date: Not reported
Appeal Resolution Date: Not reported
Disposition Status Date: Not reported
Disposition Status: Not reported
Disposition Status Description: Not reported
Consent/Final Order Sequence Number:Not reported
Consent/Final Order Respondent Name: Not reported
Consent/Final Order Lead Agency: Not reported
Enforcement Type: Not reported
Enforcement Responsible Person: Not reported
Enforcement Responsible Sub-Organization: Not reported
SEP Sequence Number: Not reported
SEP Expenditure Amount: Not reported
SEP Scheduled Completion Date: Not reported
SEP Actual Date: Not reported
SEP Defaulted Date: Not reported
SEP Type: Not reported
SEP Type Description: Not reported
Proposed Amount: Not reported
Final Monetary Amount: Not reported
Paid Amount: Not reported
Final Count: Not reported
Final Amount: Not reported

Evaluation Action Summary:
Evaluation Date: 20090106
Evaluation Responsible Agency: State
Found Violation: No
Evaluation Type Description: COMPLIANCE EVALUATION INSPECTION
Evaluation Responsible Person Identifier: ORJTC
Evaluation Responsible Sub-Organization: NWR
Actual Return to Compliance Date: Not reported
Scheduled Compliance Date: Not reported
Date of Request: Not reported
Date Response Received: Not reported
Request Agency: Not reported
Former Citation: Not reported

Q88 **LION BODY SHOP** **RCRA NonGen / NLR** **1000304183**
NE **1410 SE CLINTON** **FINDS** **ORD081978108**
1/8-1/4 **PORTLAND, OR 97202** **ECHO**
0.169 mi.
893 ft. **Site 7 of 8 in cluster Q**

Relative: **Lower**
Actual: **51 ft.**

RCRA Listings:

Date Form Received by Agency:		19950706
Handler Name:		Lion Body Shop
Handler Address:		1410 Se Clinton
Handler City,State,Zip:		PORTLAND, OR 97202
EPA ID:		ORD081978108
Contact Name:		Not reported
Contact Address:		Not reported
Contact City,State,Zip:		Not reported
Contact Telephone:		Not reported
Contact Fax:		Not reported
Contact Email:		Not reported
Contact Title:		Not reported
EPA Region:		10
Land Type:		Other
Federal Waste Generator Description:		Not a generator, verified
Non-Notifier:		Not reported
Biennial Report Cycle:		Not reported
Accessibility:		Not reported
Active Site Indicator:		Not reported
State District Owner:		Not reported
State District:		Not reported
Mailing Address:		Not reported
Mailing City,State,Zip:		Not reported
Owner Name:	Not reported	
Owner Type:		Not reported
Operator Name:	Not reported	
Operator Type:		Not reported
Short-Term Generator Activity:		No
Importer Activity:		No
Mixed Waste Generator:		No
Transporter Activity:		No
Transfer Facility Activity:		No
Recycler Activity with Storage:		No
Small Quantity On-Site Burner Exemption:		No
Smelting Melting and Refining Furnace Exemption:		No
Underground Injection Control:		No
Off-Site Waste Receipt:		No
Universal Waste Indicator:		No
Universal Waste Destination Facility:		No
Federal Universal Waste:		No
Active Site State-Reg Handler:		---
Federal Facility Indicator:		Not reported
Hazardous Secondary Material Indicator:		N
Sub-Part K Indicator:		Not reported
2018 GPRA Permit Baseline:		Not on the Baseline
2018 GPRA Renewals Baseline:		Not on the Baseline
202 GPRA Corrective Action Baseline:		No
Subject to Corrective Action Universe:		No
Non-TSDFs Where RCRA CA has Been Imposed Universe:		No
Corrective Action Priority Ranking:		No NCAPS ranking
Environmental Control Indicator:		No
Institutional Control Indicator:		No

LION BODY SHOP (Continued) **1000304183**

Human Exposure Controls Indicator:	N/A
Groundwater Controls Indicator:	N/A
Significant Non-Complier Universe:	No
Unaddressed Significant Non-Complier Universe:	No
Addressed Significant Non-Complier Universe:	No
Significant Non-Complier With a Compliance Schedule Universe:	No
Financial Assurance Required:	Not reported
Handler Date of Last Change:	20120119
Recognized Trader-Importer:	No
Recognized Trader-Exporter:	No
Importer of Spent Lead Acid Batteries:	No
Exporter of Spent Lead Acid Batteries:	No
Recycler Activity Without Storage:	No
Manifest Broker:	No
Sub-Part P Indicator:	No

Handler - Owner Operator:

Owner/Operator Indicator:	Operator
Owner/Operator Name: STEVE HRISTON	
Legal Status:	Other
Date Became Current:	Not reported
Date Ended Current:	Not reported
Owner/Operator Address:	1410 SE CLINTON
Owner/Operator City,State,Zip:	PORTLAND, OR 97202
Owner/Operator Telephone:	503-236-3166
Owner/Operator Telephone Ext:	Not reported
Owner/Operator Fax:	Not reported
Owner/Operator Email:	Not reported

Owner/Operator Indicator:	Owner
Owner/Operator Name: STEVE HRISTON	
Legal Status:	Other
Date Became Current:	Not reported
Date Ended Current:	Not reported
Owner/Operator Address:	1410 SE CLINTON
Owner/Operator City,State,Zip:	PORTLAND, OR 97202
Owner/Operator Telephone:	503-555-1212
Owner/Operator Telephone Ext:	Not reported
Owner/Operator Fax:	Not reported
Owner/Operator Email:	Not reported

Owner/Operator Indicator:	Owner
Owner/Operator Name: LION BODY SHOP	
Legal Status:	Other
Date Became Current:	19920401
Date Ended Current:	Not reported
Owner/Operator Address:	1410 SE CLINTON
Owner/Operator City,State,Zip:	PORTLAND, OR 97202
Owner/Operator Telephone:	Not reported
Owner/Operator Telephone Ext:	Not reported
Owner/Operator Fax:	Not reported
Owner/Operator Email:	Not reported

Owner/Operator Indicator:	Operator
Owner/Operator Name: LION BODY SHOP	
Legal Status:	Other

LION BODY SHOP (Continued) **1000304183**

Date Became Current:	19930924
Date Ended Current:	Not reported
Owner/Operator Address:	1410 SE CLINTON
Owner/Operator City,State,Zip:	PORTLAND, OR 97202
Owner/Operator Telephone:	503-236-3166
Owner/Operator Telephone Ext:	Not reported
Owner/Operator Fax:	Not reported
Owner/Operator Email:	Not reported
Owner/Operator Indicator:	Owner
Owner/Operator Name: LION BODY SHOP	
Legal Status:	Other
Date Became Current:	19930924
Date Ended Current:	Not reported
Owner/Operator Address:	1410 SE CLINTON
Owner/Operator City,State,Zip:	PORTLAND, OR 97202
Owner/Operator Telephone:	Not reported
Owner/Operator Telephone Ext:	Not reported
Owner/Operator Fax:	Not reported
Owner/Operator Email:	Not reported

Historic Generators:

Receive Date:	19950705
Handler Name: LION BODY SHOP	
Federal Waste Generator Description:	Not a generator, verified
State District Owner:	Not reported
Large Quantity Handler of Universal Waste:	No
Recognized Trader Importer:	No
Recognized Trader Exporter:	No
Spent Lead Acid Battery Importer:	No
Spent Lead Acid Battery Exporter:	No
Current Record:	No
Non Storage Recycler Activity:	Not reported
Electronic Manifest Broker:	Not reported
Receive Date:	19950706
Handler Name: LION BODY SHOP	
Federal Waste Generator Description:	Not a generator, verified
State District Owner:	Not reported
Large Quantity Handler of Universal Waste:	No
Recognized Trader Importer:	No
Recognized Trader Exporter:	No
Spent Lead Acid Battery Importer:	No
Spent Lead Acid Battery Exporter:	No
Current Record:	Yes
Non Storage Recycler Activity:	Not reported
Electronic Manifest Broker:	Not reported
Receive Date:	19920401
Handler Name: LION BODY SHOP	
Federal Waste Generator Description:	Not a generator, verified
State District Owner:	Not reported
Large Quantity Handler of Universal Waste:	No
Recognized Trader Importer:	No
Recognized Trader Exporter:	No
Spent Lead Acid Battery Importer:	No
Spent Lead Acid Battery Exporter:	No

LION BODY SHOP (Continued) **1000304183**

Current Record: No
Non Storage Recycler Activity: Not reported
Electronic Manifest Broker: Not reported

Receive Date: 19930924
Handler Name: LION BODY SHOP
Federal Waste Generator Description: Not a generator, verified
State District Owner: Not reported
Large Quantity Handler of Universal Waste: No
Recognized Trader Importer: No
Recognized Trader Exporter: No
Spent Lead Acid Battery Importer: No
Spent Lead Acid Battery Exporter: No
Current Record: No
Non Storage Recycler Activity: Not reported
Electronic Manifest Broker: Not reported

List of NAICS Codes and Descriptions:
NAICS Code: 811121
NAICS Description: Automotive Body, Paint, And Interior Repair And Maintenance

NAICS Code: 811192
NAICS Description: Car Washes

Has the Facility Received Notices of Violations:
Found Violation: No
Agency Which Determined Violation: Not reported
Violation Short Description: Not reported
Date Violation was Determined: Not reported
Actual Return to Compliance Date: Not reported
Return to Compliance Qualifier: Not reported
Violation Responsible Agency: Not reported
Scheduled Compliance Date: Not reported
Enforcement Identifier: Not reported
Date of Enforcement Action: Not reported
Enforcement Responsible Agency: Not reported
Enforcement Docket Number: Not reported
Enforcement Attorney: Not reported
Corrective Action Component: Not reported
Appeal Initiated Date: Not reported
Appeal Resolution Date: Not reported
Disposition Status Date: Not reported
Disposition Status: Not reported
Disposition Status Description: Not reported
Consent/Final Order Sequence Number: Not reported
Consent/Final Order Respondent Name: Not reported
Consent/Final Order Lead Agency: Not reported
Enforcement Type: Not reported
Enforcement Responsible Person: Not reported
Enforcement Responsible Sub-Organization: Not reported
SEP Sequence Number: Not reported
SEP Expenditure Amount: Not reported
SEP Scheduled Completion Date: Not reported
SEP Actual Date: Not reported
SEP Defaulted Date: Not reported
SEP Type: Not reported

LION BODY SHOP (Continued) **1000304183**

SEP Type Description:	Not reported
Proposed Amount:	Not reported
Final Monetary Amount:	Not reported
Paid Amount:	Not reported
Final Count:	Not reported
Final Amount:	Not reported

Evaluation Action Summary:

Evaluation Date:	19930305
Evaluation Responsible Agency:	State
Found Violation:	No
Evaluation Type Description:	FOCUSED COMPLIANCE INSPECTION
Evaluation Responsible Person Identifier:	ORRXP
Evaluation Responsible Sub-Organization:	NWR
Actual Return to Compliance Date:	Not reported
Scheduled Compliance Date:	Not reported
Date of Request:	Not reported
Date Response Received:	Not reported
Request Agency:	Not reported
Former Citation:	Not reported

FINDS:
Registry ID: 110004786599

Click Here for FRS Facility Detail Report:

Environmental Interest/Information System:
The Oregon Department of Environmental Quality (DEQ) is a regulatory agency tasked with protecting the quality of Oregon's environment. DEQ uses a combination of technical assistance, inspections, and permitting to help public and private facilities and citizens understand and comply with state and federal environmental regulations.
The Resource Conservation and Recovery Act Information System (RCRAInfo) is EPA's comprehensive information system in support of the Resource Conservation and Recovery Act (RCRA) of 1976 and the Hazardous and Solid Waste Amendments (HSWA) of 1984. It tracks many types of information about generators, transporters, treaters, storers, and disposers of hazardous waste.

Click this hyperlink while viewing on your computer to access additional FINDS: detail in the EDR Site Report.

ECHO:

Envid:	1000304183
Registry ID:	110004786599

DFR URL:

Name:	LION BODY SHOP
Address:	1410 Se Clinton
City,State,Zip:	PORTLAND, OR 97202

U89 **1340 SE POWELL BLVD.** **UST FINDER RELEASE** **1028911485**
SE **1340 SE POWELL BLVD** **N/A**
1/8-1/4 **PORTLAND, OR 97202**
0.170 mi.
896 ft. **Site 1 of 2 in cluster U**

Relative: **Higher**
Actual: **53 ft.**

UST FINDER RELEASE:

Object ID:	337135
Facility ID:	Not reported
Lust ID:	OR34-87-0001
Name:	1340 SE POWELL BLVD.
Address:	1340 SE POWELL BLVD
City,State,Zip:	PORTLAND, OR 97202
Address Match Type:	PointAddress
Reported Date:	1987/01/30 16:00:00+00
Status:	No Further Action
Substance:	Not reported
Population within 1500ft:	1712
Domestic Wells within 1500ft:	0
Land Use:	Developed, High Intensity
Within SPA:	No
SPA PWS Facility ID:	Not reported
SPA Water Type:	Not reported
SPA Facility Type:	Not reported
SPA HUC12:	Not reported
Within WHPA:	Yes
WHPA PWS Facility ID:	OR4100984_2704
WHPA Water Type:	GW - Ground water
WHPA Facility Type:	WL - Well
WHPA HUC12:	170900120202
Within 100yr Floodplain:	Yes
Tribe:	Not reported
EPA Region:	10
NFA Letter 1:	Not reported
NFA Letter 2:	Not reported
NFA Letter 3:	Not reported
NFA Letter 4:	Not reported
Closed With Residual Contaminate:	Not reported
Coordinate Source:	Geocode
X Coord:	-122.65145
Y Coord:	45.5003300000001
Latitude:	45.5003299999999
Longitude:	-122.651449999999

U90 **1340 SE POWELL BLVD.** **OR LUST** **S112059317**
SE **1340 SE POWELL BLVD** **N/A**
1/8-1/4 **PORTLAND, OR 97202**
0.170 mi.
896 ft. **Site 2 of 2 in cluster U**

Relative: **Higher**
Actual: **53 ft.**

LUST:

Name:	1340 SE POWELL BLVD.
Address:	1340 SE POWELL BLVD
City,State,Zip:	PORTLAND, OR 97202
Region:	Not reported
Facility ID:	26-12-0605
Cleanup Received Date:	05/25/2012
Cleanup Start Date:	06/01/2012
Cleanup Complete Date:	**08/20/2014**
Decode for Region:	**Northwest**

1340 SE POWELL BLVD. (Continued) **S112059317**

Closed/ Certification: 9/24/2014
Closure Type: Not reported
Site Type: Not reported
Tank Type: Regulated Underground Storage Tank
Project Manager: Unassigned LUST
Cost Recovery Agreement: 9/13/2013

V91 **HILL, J HOT** **OR LUST** **S103422391**
WSW **3117 SE 8TH** **OR LUST HOT** **N/A**
1/8-1/4 **PORTLAND, OR 97202**
0.171 mi.
903 ft. **Site 1 of 3 in cluster V**

Relative:
Higher

Actual:
103 ft.

LUST:
Name: HILL, J HOT
Address: 3117 SE 8TH
City,State,Zip: PORTLAND, OR 97202
Region: Not reported
Facility ID: 26-98-0900
Cleanup Received Date: 10/20/1998
Cleanup Start Date: 10/20/1998
Cleanup Complete Date: 08/08/2000
Decode for Region: Northwest
Closed/ Certification: 8/8/2000
Closure Type: Certification
Site Type: Risk-based Corrective Action
Tank Type: Heating Oil Tank
Project Manager: Unassigned Leaking HOT
Cost Recovery Agreement: Not reported

LUST HOT:
Log Number: 26-98-0900
Facility ID: Not reported
Name: HILL, J HOT
Address: 3117 SE 8TH
City,State,Zip: PORTLAND, OR 97202
Project Type: LHOT
Size (Acres): Not reported
Site Priority: Not reported
Legacy LUST Priority Score: 125
Environmental Justice Indicator: Not reported
Latitude: 45.5008
Longitude: -122.6564

URL:

R92
SW
1/8-1/4
0.172 mi.
906 ft.

JOHNSON
3226 SE 8TH AVE
PORTLAND, OR 97202

Site 3 of 3 in cluster R

OR LUST **S115330730**
OR LUST HOT **N/A**

Relative:
Higher

Actual:
104 ft.

LUST:

Name:	JOHNSON
Address:	3226 SE 8TH AVE
City,State,Zip:	PORTLAND, OR 97202
Region:	Not reported
Facility ID:	26-13-1675
Cleanup Received Date:	12/23/2013
Cleanup Start Date:	Not reported
Cleanup Complete Date:	**07/07/2014**
Decode for Region:	**Northwest**
Closed/ Certification:	7/7/2014
Closure Type:	Certification
Site Type:	Risk-based Corrective Action
Tank Type:	Heating Oil Tank
Project Manager:	Unassigned Leaking HOT
Cost Recovery Agreement:	Not reported

LUST HOT:

Log Number:	26-13-1675
Facility ID:	Not reported
Name:	JOHNSON
Address:	3226 SE 8TH AVE
City,State,Zip:	PORTLAND, OR 97202
Project Type:	LHOT
Size (Acres):	Not reported
Site Priority:	Not reported
Legacy LUST Priority Score:	125
Environmental Justice Indicator:	Not reported
Latitude:	45.5
Longitude:	-122.6577

URL:

93
South
1/8-1/4
0.173 mi.
913 ft.

3333 SE 11TH AVE
PORTLAND, OR 97202

OR TANK HOT DECOM **S130506147**
N/A

Relative:
Higher

Actual:
63 ft.

TANK HOT DECOM:

HOT ID:	34618
Name:	Not reported
Address:	3333 SE 11TH AVE
City,State,Zip:	PORTLAND, OR 97202
Region:	Northwest Region
Decommission Type:	In-Place
Decommissioned By:	Environmental Works LLC
Year:	2015
Decommission Date:	03/30/2015
File Closed Date:	08/12/2015
Comments:	Not reported

O94 **STONEWELL, LLC** **OR LUST** **S125317539**
NNE **1267 SE IVON ST** **OR LUST HOT** **N/A**
1/8-1/4 **PORTLAND, OR 97202**
0.173 mi.
915 ft. **Site 4 of 4 in cluster O**

Relative:
Higher

Actual:
55 ft.

LUST:

Name:	STONEWELL, LLC
Address:	1267 SE IVON ST
City,State,Zip:	PORTLAND, OR 97202
Region:	Not reported
Facility ID:	26-19-0496
Cleanup Received Date:	05/25/2019
Cleanup Start Date:	Not reported
Cleanup Complete Date:	**09/30/2019**
Decode for Region:	**Northwest**
Closed/ Certification:	9/30/2019
Closure Type:	Certification
Site Type:	Soil Matrix
Tank Type:	Heating Oil Tank
Project Manager:	Unassigned Leaking HOT
Cost Recovery Agreement:	Not reported

LUST HOT:

Log Number:	26-19-0496
Facility ID:	Not reported
Name:	STONEWELL, LLC
Address:	1267 SE IVON ST
City,State,Zip:	PORTLAND, OR 97202
Project Type:	LHOT
Size (Acres):	Not reported
Site Priority:	Not reported
Legacy LUST Priority Score:	125
Environmental Justice Indicator:	Not reported
Latitude:	45.5042
Longitude:	-122.6531

URL:

S95 **COOPER CONSTRUCTION COMPANY** **UST FINDER** **1028646183**
West **701 SE WOODWARD** **N/A**
1/8-1/4 **PORTLAND, OR 97202**
0.174 mi.
917 ft. **Site 2 of 5 in cluster S**

Relative:
Higher

Actual:
76 ft.

UST FINDER:

Object ID:	697772
Facility ID:	OR6491
Name:	COOPER CONSTRUCTION COMPANY
Address:	701 SE WOODWARD
City,State,Zip:	PORTLAND, OR 97202
Address Match Type:	PointAddress
Open USTs:	0
Closed USTs:	1
TOS USTs:	0
Population 1500ft:	643
Private Wells 1500ft:	0
Within 100yr Floodplain:	No
Land Use:	Developed, High Intensity

COOPER CONSTRUCTION COMPANY (Continued) **1028646183**

Within SPA:	No
SPA PWS Facility ID:	Not reported
SPA Water Type:	Not reported
SPA Facility Type:	Not reported
SPA HUC12:	Not reported
Within WHPA:	Yes
WHPA PWS Facility ID:	OR4100984_2704
WHPA Water Type:	GW - Ground water
WHPA Facility Type:	WL - Well
WHPA HUC12:	170900120202
Facility Status:	Closed UST(s)
Date of Last Inspection:	Not reported
EPA Region:	10
Tribe:	Not reported
Coordinate Source:	Geocode
X Coord:	-122.658561
Y Coord:	45.5021475080001
Latitude:	45.5021475076461
Longitude:	-122.658561

UST FINDER:

Object ID:	1551169
Facility ID:	OR6491
Tank ID:	OR6491_1
Tank Status:	Closed
Installation Date:	1951/04/18 16:00:01+00
Removal Date:	1993/08/20 15:59:59+00
Tank Capacity:	1000
Substances:	Gasoline
Tank Wall Type:	Not reported

S96 **COOPER CONSTRUCTION CO** **OR UST** **1000473698**
West **701 SE WOODWARD** **RCRA NonGen / NLR** **ORD987185774**
1/8-1/4 **PORTLAND, OR 97202** **FINDS**
0.174 mi. **ECHO**
917 ft. **Site 3 of 5 in cluster S**

Relative:
Higher

Actual:
76 ft.

UST:

Name:	COOPER CONSTRUCTION COMPANY
Address:	701 SE WOODWARD
City:	PORTLAND
Facility ID:	6491
Facility Telephone:	(503)232-3121
Permittee Name:	JUDY RAMSOUR, SECRETARY
Number of Permitted Tanks:	Not reported
Active Tanks:	Not reported
Decommissioned Tanks:	1
Number of Tanks:	1

RCRA Listings:

Date Form Received by Agency:	20021108
Handler Name:	Cooper Construction Co
Handler Address:	Se Woodward
Handler City,State,Zip:	PORTLAND, OR 97202
EPA ID:	ORD987185774
Contact Name:	Not reported
Contact Address:	Not reported

COOPER CONSTRUCTION CO (Continued) **1000473698**

Contact City,State,Zip:		Not reported
Contact Telephone:		Not reported
Contact Fax:		Not reported
Contact Email:		Not reported
Contact Title:		Not reported
EPA Region:		10
Land Type:		Not reported
Federal Waste Generator Description:		Not a generator, verified
Non-Notifier:		X
Biennial Report Cycle:		Not reported
Accessibility:		Not reported
Active Site Indicator:		Not reported
State District Owner:		Or
State District:		ORNWRO
Mailing Address:		NO MAILING ADDRESS
Mailing City,State,Zip:		NO MAILING CITY, OR
Owner Name:	Cooper Construction Co	
Owner Type:		Private
Operator Name:	Not reported	
Operator Type:		Not reported
Short-Term Generator Activity:		No
Importer Activity:		No
Mixed Waste Generator:		No
Transporter Activity:		No
Transfer Facility Activity:		No
Recycler Activity with Storage:		No
Small Quantity On-Site Burner Exemption:		No
Smelting Melting and Refining Furnace Exemption:		No
Underground Injection Control:		No
Off-Site Waste Receipt:		No
Universal Waste Indicator:		No
Universal Waste Destination Facility:		No
Federal Universal Waste:		No
Active Site State-Reg Handler:		---
Federal Facility Indicator:		Not reported
Hazardous Secondary Material Indicator:		N
Sub-Part K Indicator:		Not reported
2018 GPRA Permit Baseline:		Not on the Baseline
2018 GPRA Renewals Baseline:		Not on the Baseline
202 GPRA Corrective Action Baseline:		No
Subject to Corrective Action Universe:		No
Non-TSDFs Where RCRA CA has Been Imposed Universe:		No
Corrective Action Priority Ranking:		No NCAPS ranking
Environmental Control Indicator:		No
Institutional Control Indicator:		No
Human Exposure Controls Indicator:		N/A
Groundwater Controls Indicator:		N/A
Significant Non-Complier Universe:		No
Unaddressed Significant Non-Complier Universe:		No
Addressed Significant Non-Complier Universe:		No
Significant Non-Complier With a Compliance Schedule Universe:		No
Financial Assurance Required:		Not reported
Handler Date of Last Change:		20000914
Recognized Trader-Importer:		No
Recognized Trader-Exporter:		No
Importer of Spent Lead Acid Batteries:		No
Exporter of Spent Lead Acid Batteries:		No

COOPER CONSTRUCTION CO (Continued) **1000473698**

Recycler Activity Without Storage: No
Manifest Broker: No
Sub-Part P Indicator: No

Handler - Owner Operator:
Owner/Operator Indicator: Owner
Owner/Operator Name: COOPER CONSTRUCTION CO
Legal Status: Private
Date Became Current: Not reported
Date Ended Current: Not reported
Owner/Operator Address: Not reported
Owner/Operator City,State,Zip: Not reported
Owner/Operator Telephone: Not reported
Owner/Operator Telephone Ext: Not reported
Owner/Operator Fax: Not reported
Owner/Operator Email: Not reported

Historic Generators:
Receive Date: 20021108
Handler Name: COOPER CONSTRUCTION CO
Federal Waste Generator Description: Not a generator, verified
State District Owner: Or
Large Quantity Handler of Universal Waste: No
Recognized Trader Importer: No
Recognized Trader Exporter: No
Spent Lead Acid Battery Importer: No
Spent Lead Acid Battery Exporter: No
Current Record: Yes
Non Storage Recycler Activity: Not reported
Electronic Manifest Broker: Not reported

List of NAICS Codes and Descriptions:
NAICS Codes: No NAICS Codes Found

Has the Facility Received Notices of Violations:
Found Violation: Yes
Agency Which Determined Violation: State
Violation Short Description: Generators - General
Date Violation was Determined: 19900807
Actual Return to Compliance Date: 19900902
Return to Compliance Qualifier: Observed
Violation Responsible Agency: State
Scheduled Compliance Date: 19900902
Enforcement Identifier: 001
Date of Enforcement Action: 19900813
Enforcement Responsible Agency: State
Enforcement Docket Number: Not reported
Enforcement Attorney: Not reported
Corrective Action Component: No
Appeal Initiated Date: Not reported
Appeal Resolution Date: Not reported
Disposition Status Date: Not reported
Disposition Status: Not reported
Disposition Status Description: Not reported

COOPER CONSTRUCTION CO (Continued) **1000473698**

Consent/Final Order Sequence Number: Not reported
Consent/Final Order Respondent Name: Not reported
Consent/Final Order Lead Agency: Not reported
Enforcement Type: WRITTEN INFORMAL
Enforcement Responsible Person: R0JLV
Enforcement Responsible Sub-Organization: Not reported
SEP Sequence Number: Not reported
SEP Expenditure Amount: Not reported
SEP Scheduled Completion Date: Not reported
SEP Actual Date: Not reported
SEP Defaulted Date: Not reported
SEP Type: Not reported
SEP Type Description: Not reported
Proposed Amount: Not reported
Final Monetary Amount: Not reported
Paid Amount: Not reported
Final Count: Not reported
Final Amount: Not reported

Evaluation Action Summary:
Evaluation Date: 19900807
Evaluation Responsible Agency: State
Found Violation: Yes
Evaluation Type Description: FOCUSED COMPLIANCE INSPECTION
Evaluation Responsible Person Identifier: R0JLV
Evaluation Responsible Sub-Organization: Not reported
Actual Return to Compliance Date: 19900902
Scheduled Compliance Date: 19900902
Date of Request: Not reported
Date Response Received: Not reported
Request Agency: Not reported
Former Citation: Not reported

FINDS:
Registry ID: 110004799530

Click Here for FRS Facility Detail Report:

Environmental Interest/Information System:
The Resource Conservation and Recovery Act Information System (RCRAInfo) is EPA's comprehensive information system in support of the Resource Conservation and Recovery Act (RCRA) of 1976 and the Hazardous and Solid Waste Amendments (HSWA) of 1984. It tracks many types of information about generators, transporters, treaters, storers, and disposers of hazardous waste.

Click this hyperlink while viewing on your computer to access additional FINDS: detail in the EDR Site Report.

ECHO:
Envid: 1000473698
Registry ID: 110004799530

DFR URL:
Name: COOPER CONSTRUCTION CO
Address: 701 Se Woodward

COOPER CONSTRUCTION CO (Continued) **1000473698**

City,State,Zip: PORTLAND, OR 97202

S97 **LINDQUIST** **UST FINDER** **1028640867**
West **702 SE POWELL** **UST FINDER RELEASE** **N/A**
1/8-1/4 **PORTLAND, OR 97202**
0.177 mi.
934 ft. **Site 4 of 5 in cluster S**

Relative: **Higher**
Actual: **89 ft.**

UST FINDER:

Object ID:	693338
Facility ID:	OR12041
Name:	LINDQUIST
Address:	702 SE POWELL
City,State,Zip:	PORTLAND, OR 97202
Address Match Type:	PointAddress
Open USTs:	0
Closed USTs:	4
TOS USTs:	0
Population 1500ft:	733
Private Wells 1500ft:	0
Within 100yr Floodplain:	No
Land Use:	Developed, Medium Intensity
Within SPA:	No
SPA PWS Facility ID:	Not reported
SPA Water Type:	Not reported
SPA Facility Type:	Not reported
SPA HUC12:	Not reported
Within WHPA:	Yes
WHPA PWS Facility ID:	OR4100984_2704
WHPA Water Type:	GW - Ground water
WHPA Facility Type:	WL - Well
WHPA HUC12:	170900120202
Facility Status:	Closed UST(s)
Date of Last Inspection:	Not reported
EPA Region:	10
Tribe:	Not reported
Coordinate Source:	Geocode
X Coord:	-122.658610919
Y Coord:	45.5015385070001
Latitude:	45.5015385067807
Longitude:	-122.658610919095

UST FINDER:

Object ID:	1543779
Facility ID:	OR12041
Tank ID:	OR12041_2
Tank Status:	Closed
Installation Date:	Not reported
Removal Date:	2000/12/08 15:59:59+00
Tank Capacity:	3500
Substances:	Gasoline
Tank Wall Type:	Not reported

Object ID:	1543780
Facility ID:	OR12041
Tank ID:	OR12041_1
Tank Status:	Closed
Installation Date:	Not reported

LINDQUIST (Continued) **1028640867**

Removal Date:	2000/12/08 15:59:59+00
Tank Capacity:	3500
Substances:	Gasoline
Tank Wall Type:	Not reported
Object ID:	1543781
Facility ID:	OR12041
Tank ID:	OR12041_4
Tank Status:	Closed
Installation Date:	Not reported
Removal Date:	2000/12/08 15:59:59+00
Tank Capacity:	200
Substances:	Kerosene
Tank Wall Type:	Not reported
Object ID:	1543782
Facility ID:	OR12041
Tank ID:	OR12041_3
Tank Status:	Closed
Installation Date:	Not reported
Removal Date:	2000/12/08 15:59:59+00
Tank Capacity:	300
Substances:	Kerosene
Tank Wall Type:	Not reported

UST FINDER RELEASE:

Object ID:	337029
Facility ID:	Not reported
Lust ID:	OR06-91-0009
Name:	LINDQUIST
Address:	702 SE POWELL
City,State,Zip:	PORTLAND, OR 97202
Address Match Type:	PointAddress
Reported Date:	1991/04/26 15:59:59+00
Status:	No Further Action
Substance:	Not reported
Population within 1500ft:	730
Domestic Wells within 1500ft:	0
Land Use:	Developed, Medium Intensity
Within SPA:	No
SPA PWS Facility ID:	Not reported
SPA Water Type:	Not reported
SPA Facility Type:	Not reported
SPA HUC12:	Not reported
Within WHPA:	Yes
WHPA PWS Facility ID:	OR4100984_2704
WHPA Water Type:	GW - Ground water
WHPA Facility Type:	WL - Well
WHPA HUC12:	170900120202
Within 100yr Floodplain:	No
Tribe:	Not reported
EPA Region:	10
NFA Letter 1:	Not reported
NFA Letter 2:	Not reported
NFA Letter 3:	Not reported
NFA Letter 4:	Not reported

LINDQUIST (Continued) **1028640867**

Closed With Residual Contaminate:	Not reported
Coordinate Source:	Geocode
X Coord:	-122.65861
Y Coord:	45.50154
Latitude:	45.5015399999999
Longitude:	-122.658609999999

S98 **LINDQUIST** **OR LUST** **U003755049**
West **702 SE POWELL** **OR UST** **N/A**
1/8-1/4 **PORTLAND, OR 97202**
0.177 mi.
934 ft. **Site 5 of 5 in cluster S**

Relative:
Higher

Actual:
89 ft.

LUST:

Name:	LINDQUIST
Address:	702 SE POWELL
City,State,Zip:	PORTLAND, OR 97202
Region:	Not reported
Facility ID:	26-00-0876
Cleanup Received Date:	10/26/2000
Cleanup Start Date:	10/26/2000
Cleanup Complete Date:	**12/16/2004**
Decode for Region:	**Northwest**
Closed/ Certification:	5/17/2005
Closure Type:	No Further Action
Site Type:	Pocket
Tank Type:	Regulated Underground Storage Tank
Project Manager:	Unassigned LUST
Cost Recovery Agreement:	Not reported

UST:

Name:	LINDQUIST
Address:	702 SE POWELL
City:	PORTLAND
Facility ID:	12041
Facility Telephone:	(503) 227-8275
Permittee Name:	STUART LINDQUIST
Number of Permitted Tanks:	Not reported
Active Tanks:	Not reported
Decommissioned Tanks:	4
Number of Tanks:	4

W99 **CHRISTNER, MILLARD AND ASAMI** **OR LUST** **S118452512**
NNE **2524 SE 12TH AVE** **OR LUST HOT** **N/A**
1/8-1/4 **PORTLAND, OR 97202**
0.178 mi.
941 ft. **Site 1 of 5 in cluster W**

Relative:
Higher

Actual:
55 ft.

LUST:

Name:	CHRISTNER, MILLARD AND ASAMI
Address:	2524 SE 12TH AVE
City,State,Zip:	PORTLAND, OR 97202
Region:	Not reported
Facility ID:	26-15-1796
Cleanup Received Date:	12/30/2015
Cleanup Start Date:	Not reported

CHRISTNER, MILLARD AND ASAMI (Continued) **S118452512**

Cleanup Complete Date: **02/26/2016**
Decode for Region: **Northwest**
Closed/ Certification: 2/26/2016
Closure Type: Certification
Site Type: Soil Matrix
Tank Type: Heating Oil Tank
Project Manager: Unassigned Leaking HOT
Cost Recovery Agreement: Not reported

LUST HOT:
Log Number: 26-15-1796
Facility ID: Not reported
Name: CHRISTNER, MILLARD AND ASAMI
Address: 2524 SE 12TH AVE
City,State,Zip: PORTLAND, OR 97202
Project Type: LHOT
Size (Acres): Not reported
Site Priority: Not reported
Legacy LUST Priority Score: 125
Environmental Justice Indicator: Not reported
Latitude: 45.5046
Longitude: -122.6536

URL:

Q100
NE
1/8-1/4
0.179 mi.
943 ft.

SHRIGLEY, CAITLIN **OR LUST** **S117881128**
2619 SE 14TH AVE **OR LUST HOT** **N/A**
PORTLAND, OR 97202

Site 8 of 8 in cluster Q

Relative:
Higher

Actual:
53 ft.

LUST:
Name: SHRIGLEY, CAITLIN
Address: 2619 SE 14TH AVE
City,State,Zip: PORTLAND, OR 97202
Region: Not reported
Facility ID: 26-15-0349
Cleanup Received Date: 03/18/2015
Cleanup Start Date: Not reported
Cleanup Complete Date: **01/26/2016**
Decode for Region: **Northwest**
Closed/ Certification: 1/26/2016
Closure Type: Certification
Site Type: Risk-based Corrective Action
Tank Type: Heating Oil Tank
Project Manager: Unassigned Leaking HOT
Cost Recovery Agreement: Not reported

LUST HOT:
Log Number: 26-15-0349
Facility ID: Not reported
Name: SHRIGLEY, CAITLIN
Address: 2619 SE 14TH AVE
City,State,Zip: PORTLAND, OR 97202
Project Type: LHOT
Size (Acres): Not reported
Site Priority: Not reported

SHRIGLEY, CAITLIN (Continued) **S117881128**

Legacy LUST Priority Score: 125
Environmental Justice Indicator: Not reported
Latitude: 45.5039
Longitude: -122.6518

URL:

X101 **VARNER, MATTHEW & AMANDA** **OR LUST** **S130470016**
WSW **3018 SE 7TH AVE** **OR LUST HOT** **N/A**
1/8-1/4 **PORTLAND, OR 97202**
0.179 mi.
944 ft. **Site 1 of 2 in cluster X**

Relative:
Higher

Actual:
93 ft.

LUST:

Name:	VARNER, MATTHEW & AMANDA
Address:	3018 SE 7TH AVE
City,State,Zip:	PORTLAND, OR 97202
Region:	Not reported
Facility ID:	26-23-0273
Cleanup Received Date:	04/28/2023
Cleanup Start Date:	Not reported
Cleanup Complete Date:	**Not reported**
Decode for Region:	**Northwest**
Closed/ Certification:	Not reported
Closure Type:	Not reported
Site Type:	Not reported
Tank Type:	Heating Oil Tank
Project Manager:	Unassigned Leaking HOT
Cost Recovery Agreement:	Not reported

LUST HOT:

Log Number:	26-23-0273
Facility ID:	Not reported
Name:	VARNER, MATTHEW & AMANDA
Address:	3018 SE 7TH AVE
City,State,Zip:	PORTLAND, OR 97202
Project Type:	LHOT
Size (Acres):	Not reported
Site Priority:	Not reported
Legacy LUST Priority Score:	125
Environmental Justice Indicator:	Not reported
Latitude:	45.5012
Longitude:	-122.6586

URL:

V102 **ESTATE OF O'CONNEL, HOT** **OR LUST** **S103248115**
WSW **3030 SE 7TH** **OR LUST HOT** **N/A**
1/8-1/4 **PORTLAND, OR 97202**
0.179 mi.
945 ft. **Site 2 of 3 in cluster V**

Relative:
Higher

Actual:
98 ft.

LUST:

Name:	ESTATE OF O'CONNEL, HOT
Address:	3030 SE 7TH
City,State,Zip:	PORTLAND, OR 97202
Region:	Not reported
Facility ID:	26-98-0475
Cleanup Received Date:	06/24/1998
Cleanup Start Date:	06/24/1998
Cleanup Complete Date:	**07/24/1998**
Decode for Region:	**Northwest**
Closed/ Certification:	7/24/1998
Closure Type:	Not reported
Site Type:	Soil Matrix
Tank Type:	Heating Oil Tank
Project Manager:	Unassigned Leaking HOT
Cost Recovery Agreement:	6/24/1998

LUST HOT:

Log Number:	26-98-0475
Facility ID:	Not reported
Name:	ESTATE OF O'CONNEL, HOT
Address:	3030 SE 7TH
City,State,Zip:	PORTLAND, OR 97202
Project Type:	LHOT
Size (Acres):	Not reported
Site Priority:	Not reported
Legacy LUST Priority Score:	125
Environmental Justice Indicator:	Not reported
Latitude:	45.5013
Longitude:	-122.6567

URL:

Y103 **NORTH PACIFIC LUMBER CO** **UST FINDER** **1028641838**
East **1505 SE GIDEON ST** **UST FINDER RELEASE** **N/A**
1/8-1/4 **PORTLAND, OR 97202**
0.180 mi.
953 ft. **Site 1 of 4 in cluster Y**

Relative:
Lower

Actual:
50 ft.

UST FINDER:

Object ID:	694030
Facility ID:	OR1725
Name:	NORTH PACIFIC LUMBER CO
Address:	1505 SE GIDEON ST
City,State,Zip:	PORTLAND, OR 97202
Address Match Type:	PointAddress
Open USTs:	0
Closed USTs:	2
TOS USTs:	0
Population 1500ft:	1674
Private Wells 1500ft:	0
Within 100yr Floodplain:	Yes
Land Use:	Developed, High Intensity

NORTH PACIFIC LUMBER CO (Continued) **1028641838**

Within SPA:	No
SPA PWS Facility ID:	Not reported
SPA Water Type:	Not reported
SPA Facility Type:	Not reported
SPA HUC12:	Not reported
Within WHPA:	Yes
WHPA PWS Facility ID:	OR4100984_2704
WHPA Water Type:	GW - Ground water
WHPA Facility Type:	WL - Well
WHPA HUC12:	170900120202
Facility Status:	Closed UST(s)
Date of Last Inspection:	Not reported
EPA Region:	10
Tribe:	Not reported
Coordinate Source:	Geocode
X Coord:	-122.650836817
Y Coord:	45.5011894630001
Latitude:	45.5011894632407
Longitude:	-122.650836816666

UST FINDER:

Object ID:	1559272
Facility ID:	OR1725
Tank ID:	OR1725_2
Tank Status:	Closed
Installation Date:	1961/03/07 16:00:01+00
Removal Date:	1990/02/01 15:59:59+00
Tank Capacity:	4000
Substances:	Diesel
Tank Wall Type:	Not reported

Object ID:	1559273
Facility ID:	OR1725
Tank ID:	OR1725_1
Tank Status:	Closed
Installation Date:	1961/03/07 16:00:01+00
Removal Date:	1990/02/01 15:59:59+00
Tank Capacity:	4000
Substances:	Diesel
Tank Wall Type:	Not reported

UST FINDER RELEASE:

Object ID:	337140
Facility ID:	Not reported
Lust ID:	OR24-91-4346
Name:	NORTH PACIFIC LUMBER CO.
Address:	1505 SE GIDEON
City,State,Zip:	PORTLAND, OR 97202
Address Match Type:	PointAddress
Reported Date:	1991/11/14 15:59:59+00
Status:	No Further Action
Substance:	Not reported
Population within 1500ft:	1673
Domestic Wells within 1500ft:	0
Land Use:	Developed, High Intensity
Within SPA:	No

NORTH PACIFIC LUMBER CO (Continued) **1028641838**

SPA PWS Facility ID:	Not reported
SPA Water Type:	Not reported
SPA Facility Type:	Not reported
SPA HUC12:	Not reported
Within WHPA:	Yes
WHPA PWS Facility ID:	OR4100984_2704
WHPA Water Type:	GW - Ground water
WHPA Facility Type:	WL - Well
WHPA HUC12:	170900120202
Within 100yr Floodplain:	Yes
Tribe:	Not reported
EPA Region:	10
NFA Letter 1:	Not reported
NFA Letter 2:	Not reported
NFA Letter 3:	Not reported
NFA Letter 4:	Not reported
Closed With Residual Contaminate:	Not reported
Coordinate Source:	Geocode
X Coord:	-122.65084
Y Coord:	45.5011900000001
Latitude:	45.50119
Longitude:	-122.65084

Y104 **NORTH PACIFIC LUMBER CO** **OR LUST** **U000432169**
East **1505 SE GIDEON ST** **OR UST** **N/A**
1/8-1/4 **PORTLAND, OR 97202** **OR LUST HOT**
0.180 mi.
953 ft. **Site 2 of 4 in cluster Y**

Relative: **Lower**
Actual: **50 ft.**

LUST:

Name:	PORTLAND MILWAUKIE LIGHT RAIL PROJECT
Address:	1505 SE GIDEON ST
City,State,Zip:	PORTLAND, OR 97202
Region:	Not reported
Facility ID:	26-13-1630
Cleanup Received Date:	12/11/2013
Cleanup Start Date:	Not reported
Cleanup Complete Date:	**02/24/2014**
Decode for Region:	**Northwest**
Closed/ Certification:	2/24/2014
Closure Type:	Certification
Site Type:	Generic Remedy
Tank Type:	Heating Oil Tank
Project Manager:	Unassigned Leaking HOT
Cost Recovery Agreement:	Not reported

Name:	NORTH PACIFIC LUMBER CO.
Address:	1505 SE GIDEON ST
City,State,Zip:	PORTLAND, OR 97202
Region:	Not reported
Facility ID:	26-89-0106
Cleanup Received Date:	02/06/1989
Cleanup Start Date:	10/24/1989
Cleanup Complete Date:	**07/19/1991**
Decode for Region:	**Northwest**
Closed/ Certification:	7/19/1991
Closure Type:	No Further Action
Site Type:	Pocket

NORTH PACIFIC LUMBER CO (Continued) **U000432169**

Tank Type: Regulated Underground Storage Tank
Project Manager: Unassigned LUST
Cost Recovery Agreement: Not reported

UST:
Name: NORTH PACIFIC LUMBER CO
Address: 1505 SE GIDEON ST
City: PORTLAND
Facility ID: 1725
Facility Telephone: (503)231-1166
Permittee Name: JAMES LASHER, ADMIN & RISK MANAGER
Number of Permitted Tanks: Not reported
Active Tanks: Not reported
Decommissioned Tanks: 2
Number of Tanks: 2

LUST HOT:
Log Number: 26-13-1630
Facility ID: -1725
Name: PORTLAND MILWAUKIE LIGHT RAIL PROJECT
Address: 1505 SE GIDEON ST
City,State,Zip: PORTLAND, OR 97202
Project Type: LHOT
Size (Acres): Not reported
Site Priority: Not reported
Legacy LUST Priority Score: 125
Environmental Justice Indicator: Not reported
Latitude: 45.5016
Longitude: -122.649

URL:

Z105 FORD BUILDING **OR LUST S105527457**
North 2505 SE 11TH AVE **OR HAZMAT N/A**
1/8-1/4 PORTLAND, OR 97202 **OR UIC**
0.181 mi.
957 ft. **Site 1 of 10 in cluster Z**

Relative: Higher

Actual: 54 ft.

LUST:
Name: FORD BUILDING
Address: 2505 SE 11TH AVE
City,State,Zip: PORTLAND, OR 97202
Region: Not reported
Facility ID: 26-94-0136
Cleanup Received Date: 07/28/1994
Cleanup Start Date: 07/27/2002
Cleanup Complete Date: 07/29/2002
Decode for Region: Northwest
Closed/ Certification: 7/29/2002
Closure Type: Certification
Site Type: Risk-based Corrective Action
Tank Type: Heating Oil Tank
Project Manager: Unassigned Leaking HOT
Cost Recovery Agreement: Not reported

HAZMAT:

FORD BUILDING (Continued) **S105527457**

Name:	Not reported
Address:	2505 SE 11TH
City,State,Zip:	PORTLAND, OR 97202
Responsble Party:	Not reported
RP Company:	Not reported
RP Address:	Not reported
RP City,St,Zip:	Not reported
Facility ID:	010234
OERS Number:	Not reported
Dept Rsp:	HAZMAT TEAM PORTLAND - 06
Narrative:	Not reported
Property Loss:	Not reported
Amount Released:	Not reported
Service County:	Not reported
Service Name:	Not reported
Incident Type:	Not reported
Civilian Casualty Activity:	Not reported
Chemical Name:	Not reported
Hazmat Area Affected:	Not reported
Hazmat Area Evacuated:	Not reported
Hazmat Container Type:	Not reported
Hazmat Physical State Released:	Not reported
Hazmat Released Into:	Not reported
Hazmat Released Volume Units:	Not reported
Hazmat Released Weight Units:	Not reported
Hazmat Released From:	Not reported
Hazmat Area Affected Measurement:	Not reported
Hazmat No. of People Evacuated:	Not reported
Hazmat No of Buildings Evacuated:	Not reported
Incident Content Loss:	Not reported
Civilian Casualty Patient Disposition:	Not reported
Incident Mixed Use Property:	Not reported
Location Type:	Not reported
Incident Aid Given Or Received:	Not reported
Incident AID Received from FDID:	Not reported
Incident Aided Department FDID:	Not reported
Person Involved Business Name:	Not reported
Person Involved First Name:	Not reported
Person Involved Last Name:	Not reported
Person Involved Type:	Not reported
Person Involved Phone Number:	Not reported
Person Involved Primary Language:	Not reported
Hazmat Evacuated Measurement:	Not reported
Hazmat Story of Release:	Not reported
Remark:	Not reported
Incident District:	HAZMAT TEAM PORTLAND - 06
Date Added:	01/14/2002
Unit:	Not reported
Agency Phone:	5038233856
Osfm Incident Report Number:	010234
Dept. Responding:	HAZMAT TEAM PORTLAND - 06
Person Making Report:	LEO E KRICK
Title:	LIEUTENANT
Agency:	HAZMAT TEAM PORTLAND - 06
Phone:	5038233856
Date Of Incident:	10/04/2001
Call Time:	8:57:00 AM

FORD BUILDING (Continued) **S105527457**

In Route:	9:04:00 AM
Arrival:	9:30:00 AM
Depart Scene:	12:00:00 AM
Back In Quarters:	12:00:00 AM
In Service:	3:30:00 PM
Dist Of Incident:	HAZMAT TEAM PORTLAND - 06
Were State Resources Used?:	False
Was Oers Notified?:	True
Oers Number:	Not reported
Team Number:	HM06
Agency Report Number:	FP01046322
Unit:	Not reported
Highway:	Not reported
Mile Post:	Not reported
Scene Type:	Public Road
Area Type:	Industrial
Responsible Party(Ies):	Not reported
Company:	Not reported
Respcontact:	Not reported
Address:	Not reported
Resp City:	Not reported
Resp State:	Not reported
Resp ZipCode:	Not reported
Phone:	Not reported
Resp Phone2:	Not reported
Weather:	0
Temperature:	0
Wind Speed:	0
Wind Direction:	Not reported
Were Haz Materials Released?:	False
Operation Performed:	Not reported
Cause:	Abandoned
Vehicle And Cargo:	0
Fixed Property:	0
Total Loss:	$0.00
Hazmat Population Density:	Not reported
HazMat Actions Taken - Description:	Not reported
Hazmat Factors Contributing To Release:	Not reported
Hazmat DOT Hazard Classification:	Not reported
Hazmat CAS Number:	Not reported
Hazardous Materials Release:	Not reported
Fire Incident Type:	Not reported
Property Use:	Not reported
Latitude:	Not reported
Longitude:	Not reported
Hazmat Disposition:	Not reported

Chemical:

Chemical Info:	4351
Chemical Id:	35430
Incident Id:	010234
Chemical Name:	UNKNOWN CHEMICAL
UNNA:	Not reported
Amount At Risk:	0
Amount Released:	0
Amount Measured:	0
Biological:	False
Radiological:	False

FORD BUILDING (Continued) **S105527457**

Chemical Id:	35430
Chemical Name:	UNKNOWN CHEMICAL
Hazardous Ingredient:	UNKNOWN CHEMICAL
Hazardous Class 1:	9.0
Hazardous Class 2:	Not reported
Hazardous Rank:	2
Case Number:	Not reported
UNNA Number:	Not reported
EPA Pest Reg:	Not reported
EHA Chem:	Not reported
PSM Chem:	Not reported
CAA 112R Chem:	Not reported

Method:

Method Used Id:	462
Incident Id:	010234
Identity Method:	7

Released:

Release Behavior Id:	2558
Incident Id:	010234
Behavior:	9

Narrative:

Narrative Id:	960
Incident Id:	010234
Incident Narrative:	PORTLAND FIRE BUREAU HAZMAT TEAM RESPONDED TO A REPORT OF A BOMB PLACED OUTSIDE THE MULTNOMAH COUNTY BUILDING ON SE 11TH & DIVISION. REPORTS INDICATED THIS SUSPICIOUS DEVICE CONTAINED A BOTTLE HAND WRITTEN AND LABELLED "BIO CHEM GAS". AFTER ARRIVING WE MET WITH SGT UNSWORTH OF THE METRO BOMB SQUAD AND ED MARSHMAN OF THE FBI WHO WERE ABLE TO SHOW US VIDEO OF THE BOMB AND IT'S LOCATION IN RELATION TO THE COUNTY BUILDING. A PLAN WAS FORMULATED TO EVACUATE THE AREA ONE-BLOCK IN ALL DIRECTIONS FROM THE LOCATION OF THE BOMB. ADJACENT RESIDENTS AND BUSINESS PERSONNEL WOULD BE SHELTERED IN PLACE AFTER NOTIFICATION. NEXT BOMB SQUAD PERSONNEL XRAYED THE BOMB TO DETERMIN ITS CONTENTS. READ THE XRAYS AND THEN DECIDED TO SEPARATE THE THREE PARTS. AFTER SEPARATION, TWO COMPONENTS SUSPECTED TO CONTAIN EXPLOSIVE POWDER WERE ROBOTICALLY SHOT AND OPENNED. SPILLING GUN POWDER ON THE SIDEWALK WITHOUT EXPLODING. THE 3RD PART OR BOTTLE LABELED "BIO CHEM GAS" WAS TAKEN BY THE FBI TO THE DEPARTMENT OF ENVIRONMENTAL QUALITY LAB AT PORTLAND STATE UNIVERSITY WHERE IT WAS DETERMINED IT CONTAINED MENERAL OIL PACKED IN COTTON. DEQ WAS NOTIFIED #01-2489. STATE FMO NOTIFIED 10-04-01. MILEAGE START 23786-23808
Incident Date:	10/4/2001

OR UIC:

Name:	FORD BUILDING
Address:	2505 SE 11TH AVENUE
City,State,Zip:	PORTLAND, OR
UIC Well #:	1
Type:	5D2
Type Description:	Storm Water Drainage

FORD BUILDING (Continued) **S105527457**

UIC Number: 12440
Facility Status: Formal Closure
Permittee Name: Not reported
Region Name: Not reported
Sic Code: Not reported
Permit Type RID: Not reported
Permit Type Name: Not reported
Issue Date: Not reported
Expiration Date: Not reported
Permit Status Name: Not reported
Permit Status Description: Not reported
Lat/Long: 45.5046 / -122.6553

V106 **O'NEILL, DARIA** **OR LUST** **S107135296**
WSW **3044 SE 7TH AVE** **OR LUST HOT** **N/A**
1/8-1/4 **PORTLAND, OR 97202**
0.184 mi.
971 ft. **Site 3 of 3 in cluster V**

Relative:
Higher

Actual:
103 ft.

LUST:
Name: O'NEILL, DARIA
Address: 3044 SE 7TH AVE
City,State,Zip: PORTLAND, OR 97202
Region: Not reported
Facility ID: 26-05-1107
Cleanup Received Date: 05/27/2005
Cleanup Start Date: 06/01/2005
Cleanup Complete Date: 07/27/2005
Decode for Region: Northwest
Closed/ Certification: 7/27/2005
Closure Type: Certification
Site Type: Soil Matrix
Tank Type: Heating Oil Tank
Project Manager: Unassigned Leaking HOT
Cost Recovery Agreement: Not reported

LUST HOT:
Log Number: 26-05-1107
Facility ID: Not reported
Name: O'NEILL, DARIA
Address: 3044 SE 7TH AVE
City,State,Zip: PORTLAND, OR 97202
Project Type: LHOT
Size (Acres): Not reported
Site Priority: Not reported
Legacy LUST Priority Score: 125
Environmental Justice Indicator: Not reported
Latitude: 45.5008
Longitude: -122.6587

URL:

Z107 **NW PERFORMANCE & 4WD CENTER** **UST FINDER RELEASE** **1029056471**
North **1100 SE DIVISION ST** **N/A**
1/8-1/4 **PORTLAND, OR 97202**
0.186 mi.
982 ft. **Site 2 of 10 in cluster Z**

Relative: **Higher**
Actual: **55 ft.**

UST FINDER RELEASE:

Object ID:	337087
Facility ID:	Not reported
Lust ID:	OR26-96-0692
Name:	NW PERFORMANCE & 4WD CENTER
Address:	1100 SE DIVISION ST
City,State,Zip:	PORTLAND, OR 97202
Address Match Type:	PointAddress
Reported Date:	1996/12/06 15:59:59+00
Status:	No Further Action
Substance:	Not reported
Population within 1500ft:	1024
Domestic Wells within 1500ft:	0
Land Use:	Developed, High Intensity
Within SPA:	No
SPA PWS Facility ID:	Not reported
SPA Water Type:	Not reported
SPA Facility Type:	Not reported
SPA HUC12:	Not reported
Within WHPA:	Yes
WHPA PWS Facility ID:	OR4100984_2704
WHPA Water Type:	GW - Ground water
WHPA Facility Type:	WL - Well
WHPA HUC12:	170900120202
Within 100yr Floodplain:	No
Tribe:	Not reported
EPA Region:	10
NFA Letter 1:	Not reported
NFA Letter 2:	Not reported
NFA Letter 3:	Not reported
NFA Letter 4:	Not reported
Closed With Residual Contaminate:	Not reported
Coordinate Source:	Geocode
X Coord:	-122.65443
Y Coord:	45.5048400000001
Latitude:	45.50484
Longitude:	-122.65443

Z108 **NW PERFORMANCE & 4WD CENTER** **OR LUST** **S108572625**
North **1100 SE DIVISION ST** **N/A**
1/8-1/4 **PORTLAND, OR 97214**
0.186 mi.
982 ft. **Site 3 of 10 in cluster Z**

Relative: **Higher**
Actual: **55 ft.**

LUST:

Name:	NW PERFORMANCE & 4WD CENTER
Address:	1100 SE DIVISION ST
City,State,Zip:	PORTLAND, OR 97214
Region:	Not reported
Facility ID:	26-07-0480
Cleanup Received Date:	01/19/2007
Cleanup Start Date:	01/19/2007
Cleanup Complete Date:	**04/21/2008**
Decode for Region:	**Northwest**

NW PERFORMANCE & 4WD CENTER (Continued) **S108572625**

Closed/ Certification: 11/13/2008
Closure Type: No Further Action
Site Type: Risk-based Corrective Action
Tank Type: Unregulated Underground Storage Tank
Project Manager: Unassigned LUST
Cost Recovery Agreement: Not reported

AA109 **NW NATURAL** **OR LUST** **S128910476**
NNW **2630 SE 9TH AVE** **N/A**
1/8-1/4 **PORTLAND, OR 97202**
0.186 mi.
983 ft. **Site 1 of 6 in cluster AA**

Relative:
Lower

Actual:
47 ft.

LUST:
Name: NW NATURAL
Address: 2630 SE 9TH AVE
City,State,Zip: PORTLAND, OR 97202
Region: Not reported
Facility ID: 26-21-0510
Cleanup Received Date: 06/02/2021
Cleanup Start Date: 05/31/2021
Cleanup Complete Date: 07/30/2024
Decode for Region: Northwest
Closed/ Certification: Not reported
Closure Type: Not reported
Site Type: Risk-based Corrective Action
Tank Type: Unregulated Underground Storage Tank
Project Manager: Robert HOOD
Cost Recovery Agreement: 6/24/2021

Z110 **CENTRAL SERVICE CENTER** **OR ECSI** **U000432123**
NNW **2630 SE 9TH AVE** **OR LUST** **N/A**
1/8-1/4 **PORTLAND, OR 97202** **OR UST**
0.187 mi. **OR ENG CONTROLS**
987 ft. **Site 4 of 10 in cluster Z** **OR INST CONTROL**
OR VCP

Relative:
Lower

OR BROWNFIELDS
OR NPDES

Actual:
52 ft.

OR UIC

ECSI:
Name: PORTLAND GAS & COKE GAS HOLDER TANKS (FORMER)
Address: 2630 SE 9TH AVE.
City,State,Zip: PORTLAND, OR 97202
State ID Number: 1488
Brown ID: Brownfield Site - DEQ Tech Assistance
Study Area: False
Region ID: Not reported
Legislatve ID: 0
Investigation: No Further Action
FACA ID: 1791
Further Action: 260
Lat/Long (dms): 45 30 12.20 / -122 39 21.60
County Code: 26.00
Score Value: Not reported
Cerclis ID: Not reported

CENTRAL SERVICE CENTER (Continued) **U000432123**

Township Coord.: 1.00
Township Zone: S
Range Coord: 1.00
Range Zone: E
Section Coord: 11
Qtr Section: BA
Tax Lots: 6900, 7100, 7200
Size: 5.16 acres
NPL: False
Orphan: False
Updated By: KTHIESS
Update Date: 11/26/2019
Created Date: 01/05/1994
Decode For RegionID: Not reported
Decode For BrownID: Brownfield Site - DEQ Technical Assistance
Decode For Furtheract: Low
Decode For Investstat: No Further Action
Decode For Legislative: Not reported
Alias Name: NW Natural Gas
Alias Name: MGP
Alias Name: Northwest Natural Gas Co.
Alias Name: Northwest Natural Gas #71 Central Service Center

Hazardous Release:
Substance ID.: 121821
Haz Release ID: 386879
Qty Released: unknown
Date Released: unknown
Update Date: 09/08/2006
Update By: SFORTUN
Substance Code: 84-74-2
Substance Name: DI-n-BUTYL PHTHALATE
Substance Abbrev.: Not reported
Substance Alias ID: 317639
Sub Alias Name: BENZENEDICARBOXYLIC ACID,1,2-, DIBUTYL ESTER
Substance Alias ID: 317640
Sub Alias Name: BUTYL PHTHALATE
Substance Alias ID: 317641
Sub Alias Name: BUTYL PHTHALATE,n-
Substance Alias ID: 317642
Sub Alias Name: DBP
Substance Alias ID: 317643
Sub Alias Name: DIBUTYL PHTHALATE
Comment ID: 305070
Release Code: General Comments
Release Comments: The industrial soil preliminary remediation goal (PRG) for dibutylphthalate is 62,000 ppm. The residential soil PRG is 6,100 ppm.
Decode for Relcomcd: General Comments
Sampling Result ID: 348886
Feature Id: 0
Hazard Release Id: 386879
Medium: 703
Substance Abbrev.: 0
Unit Code: 7
Observation: False
Owner Operator: False
Lab Data: True
Sample Depth: Not reported

CENTRAL SERVICE CENTER (Continued) **U000432123**

Start Date: 04/22/1992
End Date: Not reported
Min Concentration: Not reported
Max Concentration: 9.70
Sample Comment: 9.7 ppm dibutylphthalate in surface soils at sampling point 18 (4/22/92).
Last Update By: SFORTUN
Update Date: 09/08/2006
Decode for MediumID: Soil

Substance ID.: 120942
Haz Release ID: 386880
Qty Released: unknown
Date Released: unknown
Update Date: 09/08/2006
Update By: SFORTUN
Substance Code: 117-84-0
Substance Name: DI-n-OCTYL PHTHALATE
Substance Abbrev.: Not reported
Substance Alias ID: 316662
Sub Alias Name: BENZENEDICARBOXYLIC ACID,1,2-, DIOCTYL ESTER
Substance Alias ID: 316663
Sub Alias Name: BENZENEDICARBOXYLIC ACID,o-, DIOCTYL ESTER
Substance Alias ID: 316664
Sub Alias Name: DIOCTYL PHTHALATE,n-
Substance Alias ID: 316665
Sub Alias Name: DIOCTYL-o-BENZENEDICARBOXYLATE
Substance Alias ID: 316666
Sub Alias Name: DIOCTYL-o-PHTHALATE
Comment ID: 305071
Release Code: General Comments
Release Comments: The industrial soil preliminary remediation goal (PRG) for dioctylphthalate is 25,000 ppm. The residential soil PRG is 2,400 ppm.
Decode for Relcomcd: General Comments
Sampling Result ID: 348887
Feature Id: 0
Hazard Release Id: 386880
Medium: 703
Substance Abbrev.: 0
Unit Code: 7
Observation: False
Owner Operator: False
Lab Data: True
Sample Depth: Not reported
Start Date: 05/07/1992
End Date: Not reported
Min Concentration: Not reported
Max Concentration: 16.00
Sample Comment: 16 ppm dioctylphthalate in surface soils at sampling point 34 (5/7/92).
Last Update By: SFORTUN
Update Date: 09/08/2006
Decode for MediumID: Soil

Substance ID.: 121815
Haz Release ID: 386881
Qty Released: unknown

CENTRAL SERVICE CENTER (Continued) **U000432123**

Date Released: unknown
Update Date: 09/08/2006
Update By: SFORTUN
Substance Code: 83-32-9
Substance Name: ACENAPHTHENE
Substance Abbrev.: Not reported
Substance Category ID: 8471
Substance Category: Semi-volatiles
Category Level: Not reported
Created By: Not reported
Created Date: 12/17/2002
Substance Category ID: 8471
Substance Category: Semi-volatiles
Category Level: Not reported
Created By: Not reported
Created Date: 12/17/2002
Substance Alias ID: 317621
Sub Alias Name: DIHYDROACENAPHTHYLENE,1,2-
Substance Alias ID: 317622
Sub Alias Name: ETHYLENENAPHTHALENE,1,8-
Substance Alias ID: 317623
Sub Alias Name: PERIETHYLENENAPHTHALENE
Comment ID: 305067
Release Code: General Comments
Release Comments: The industrial soil preliminary remediation goal (PRG) for acenaphthene is 29,000 ppm. The residential soil PRG is 3,700 ppm.
Decode for Relcomcd: General Comments
Sampling Result ID: 348881
Feature Id: 0
Hazard Release Id: 386881
Medium: 703
Substance Abbrev.: 0
Unit Code: 7
Observation: False
Owner Operator: False
Lab Data: True
Sample Depth: Not reported
Start Date: 05/07/1992
End Date: Not reported
Min Concentration: Not reported
Max Concentration: 34.00
Sample Comment: 34 ppm acenaphthene in surface soils at sampling point 34 (5/7/92).
Last Update By: SFORTUN
Update Date: 09/08/2006
Decode for MediumID: Soil

Substance ID.: 120952
Haz Release ID: 386882
Qty Released: unknown
Date Released: unknown
Update Date: 09/08/2006
Update By: SFORTUN
Substance Code: 120-12-7
Substance Name: ANTHRACENE
Substance Abbrev.: Not reported
Substance Category ID: 8473
Substance Category: Semi-volatiles

CENTRAL SERVICE CENTER (Continued) **U000432123**

Category Level: Not reported
Created By: Not reported
Created Date: 12/17/2002
Substance Category ID: 8473
Substance Category: Semi-volatiles
Category Level: Not reported
Created By: Not reported
Created Date: 12/17/2002
Substance Alias ID: 316696
Sub Alias Name: ANTHRACIN
Substance Alias ID: 316697
Sub Alias Name: GREEN OIL
Substance Alias ID: 316698
Sub Alias Name: PARANAPTHALENE
Substance Alias ID: 316699
Sub Alias Name: TETRA OLIVE N2G
Comment ID: 305068
Release Code: General Comments
Release Comments: The industrial soil preliminary remediation goal (PRG) for anthracene is 100,000 ppm. The residential soil PRG is 22,000 ppm.
Decode for Relcomcd: General Comments
Sampling Result ID: 348882
Feature Id: 0
Hazard Release Id: 386882
Medium: 703
Substance Abbrev.: 0
Unit Code: 7
Observation: False
Owner Operator: False
Lab Data: True
Sample Depth: Not reported
Start Date: 05/07/1992
End Date: Not reported
Min Concentration: Not reported
Max Concentration: 12.00
Sample Comment: 12 ppm anthracene in surface soils at sampling point 34 (5/7/92).
Last Update By: SFORTUN
Update Date: 09/08/2006
Decode for MediumID: Soil

Substance ID.: 121195
Haz Release ID: 386883
Qty Released: unknown
Date Released: unknown
Update Date: 09/08/2006
Update By: SFORTUN
Substance Code: 206-44-0
Substance Name: FLUORANTHENE
Substance Abbrev.: Not reported
Substance Category ID: 8491
Substance Category: Semi-volatiles
Category Level: Not reported
Created By: Not reported
Created Date: 12/17/2002
Substance Category ID: 8491
Substance Category: Semi-volatiles
Category Level: Not reported

CENTRAL SERVICE CENTER (Continued) **U000432123**

Created By: Not reported
Created Date: 12/17/2002
Substance Alias ID: 317398
Sub Alias Name: BENZACENAPHTHENE,1,2-
Substance Alias ID: 317399
Sub Alias Name: BENZO(jk)FLUORENE
Comment ID: 305072
Release Code: General Comments
Release Comments: The industrial soil preliminary remediation goal (PRG) for fluoranthene is 22,000 ppm. The residential soil PRG is 2,300 ppm.
Decode for Relcomcd: General Comments
Sampling Result ID: 348888
Feature Id: 0
Hazard Release Id: 386883
Medium: 703
Substance Abbrev.: 0
Unit Code: 7
Observation: False
Owner Operator: False
Lab Data: True
Sample Depth: Not reported
Start Date: 05/07/1992
End Date: Not reported
Min Concentration: Not reported
Max Concentration: 21.00
Sample Comment: 21 ppm fluoranthene in surface soils at sampling point 21 (5/7/92).
Last Update By: SFORTUN
Update Date: 09/08/2006
Decode for MediumID: Soil

Substance ID.: 121829
Haz Release ID: 386884
Qty Released: unknown
Date Released: unknown
Update Date: 09/08/2006
Update By: SFORTUN
Substance Code: 86-73-7
Substance Name: FLUORENE
Substance Abbrev.: Not reported
Substance Category ID: 8489
Substance Category: Semi-volatiles
Category Level: Not reported
Created By: Not reported
Created Date: 12/17/2002
Substance Category ID: 8489
Substance Category: Semi-volatiles
Category Level: Not reported
Created By: Not reported
Created Date: 12/17/2002
Substance Alias ID: 317663
Sub Alias Name: BIPHENYLENEMETHANE,o-
Substance Alias ID: 317664
Sub Alias Name: DIPHENYLENEMETHANE
Substance Alias ID: 317665
Sub Alias Name: METHYLENEBIPHENYL,2,2'-
Comment ID: 305073
Release Code: General Comments

CENTRAL SERVICE CENTER (Continued) **U000432123**

Release Comments: The industrial soil preliminary remediation goal (PRG) for fluorene is 26,000 ppm. The residential soil PRG is 2,700 ppm.
Decode for Relcomcd: General Comments
Sampling Result ID: 348889
Feature Id: 0
Hazard Release Id: 386884
Medium: 703
Substance Abbrev.: 0
Unit Code: 7
Observation: False
Owner Operator: False
Lab Data: True
Sample Depth: Not reported
Start Date: 05/07/1992
End Date: Not reported
Min Concentration: Not reported
Max Concentration: 27.00
Sample Comment: 27 ppm fluorene in surface soils at sampling point 34 (5/7/92).
Last Update By: SFORTUN
Update Date: 09/08/2006
Decode for MediumID: Soil

Substance ID.: 121871
Haz Release ID: 386885
Qty Released: unknown
Date Released: unknown
Update Date: 09/08/2006
Update By: SFORTUN
Substance Code: 91-57-6
Substance Name: METHYLNAPHTHALENE,2-
Substance Abbrev.: Not reported
Substance Alias ID: 317808
Sub Alias Name: METHYLNAPHTHALENE,beta-
Substance Alias ID: 317809
Sub Alias Name: NAPHTHALENE,2-METHYL-
Sampling Result ID: 348891
Feature Id: 0
Hazard Release Id: 386885
Medium: 703
Substance Abbrev.: 0
Unit Code: 7
Observation: False
Owner Operator: False
Lab Data: True
Sample Depth: Not reported
Start Date: 05/07/1992
End Date: Not reported
Min Concentration: Not reported
Max Concentration: 48.00
Sample Comment: 48 ppm 2-methylnaphthalene in surface soils at sampling point 34 (5/7/92).
Last Update By: SFORTUN
Update Date: 09/08/2006
Decode for MediumID: Soil

Substance ID.: 121868
Haz Release ID: 386886

CENTRAL SERVICE CENTER (Continued) **U000432123**

Qty Released: unknown
Date Released: unknown
Update Date: 09/08/2006
Update By: SFORTUN
Substance Code: 91-20-3
Substance Name: NAPHTHALENE
Substance Abbrev.: Not reported
Substance Category ID: 8494
Substance Category: Semi-volatiles
Category Level: Not reported
Created By: Not reported
Created Date: 12/17/2002
Substance Category ID: 8494
Substance Category: Semi-volatiles
Category Level: Not reported
Created By: Not reported
Created Date: 12/17/2002
Substance Alias ID: 317793
Sub Alias Name: MOTH BALLS
Substance Alias ID: 317794
Sub Alias Name: NAPHTHENE
Substance Alias ID: 317795
Sub Alias Name: TAR CAMPHOR
Comment ID: 305075
Release Code: General Comments
Release Comments: The industrial soil preliminary remediation goal (PRG) for naphthalene is 190 ppm. The residential soil PRG is 56 ppm.
Decode for Relcomcd: General Comments
Sampling Result ID: 348892
Feature Id: 0
Hazard Release Id: 386886
Medium: 703
Substance Abbrev.: 0
Unit Code: 7
Observation: False
Owner Operator: False
Lab Data: True
Sample Depth: Not reported
Start Date: 05/07/1992
End Date: Not reported
Min Concentration: Not reported
Max Concentration: 68.00
Sample Comment: 68 ppm naphthalene in surface soils at sampling point 34 (5/7/92).
Last Update By: SFORTUN
Update Date: 09/08/2006
Decode for MediumID: Soil

Substance ID.: 121824
Haz Release ID: 386887
Qty Released: unknown
Date Released: unknown
Update Date: 09/08/2006
Update By: SFORTUN
Substance Code: 85-01-8
Substance Name: PHENANTHRENE
Substance Abbrev.: Not reported
Substance Alias ID: 317648

CENTRAL SERVICE CENTER (Continued) **U000432123**

Sub Alias Name: PHENATHRIN
Sampling Result ID: 348896
Feature Id: 0
Hazard Release Id: 386887
Medium: 703
Substance Abbrev.: 0
Unit Code: 7
Observation: False
Owner Operator: False
Lab Data: True
Sample Depth: Not reported
Start Date: 05/07/1992
End Date: Not reported
Min Concentration: Not reported
Max Concentration: 72.00
Sample Comment: 72 ppm phenanthrene in surface soils at sampling point 34 (5/7/92).
Last Update By: SFORTUN
Update Date: 09/08/2006
Decode for MediumID: Soil

Substance ID.: 121019
Haz Release ID: 386888
Qty Released: unknown
Date Released: unknown
Update Date: 09/08/2006
Update By: SFORTUN
Substance Code: 129-00-0
Substance Name: PYRENE
Substance Abbrev.: Not reported
Substance Category ID: 8497
Substance Category: Semi-volatiles
Category Level: Not reported
Created By: Not reported
Created Date: 12/17/2002
Substance Category ID: 8497
Substance Category: Semi-volatiles
Category Level: Not reported
Created By: Not reported
Created Date: 12/17/2002
Substance Alias ID: 316950
Sub Alias Name: BENZO(def)PHENANTHRENE
Comment ID: 305076
Release Code: General Comments
Release Comments: The industrial soil preliminary remediation goal (PRG) for pyrene is 29,000 ppm. The residential soil PRG is 2,300 ppm.
Decode for Relcomcd: General Comments
Sampling Result ID: 348898
Feature Id: 0
Hazard Release Id: 386888
Medium: 703
Substance Abbrev.: 0
Unit Code: 7
Observation: False
Owner Operator: False
Lab Data: True
Sample Depth: Not reported
Start Date: 05/07/1992

CENTRAL SERVICE CENTER (Continued) **U000432123**

End Date: Not reported
Min Concentration: Not reported
Max Concentration: 22.00
Sample Comment: 22 ppm pyrene in surface soils at sampling point 34 (5/7/92).
Last Update By: SFORTUN
Update Date: 09/08/2006
Decode for MediumID: Soil

Substance ID.: 121982
Haz Release ID: 386889
Qty Released: unknown
Date Released: unknown
Update Date: 09/11/2006
Update By: SFORTUN
Substance Code: ECD169
Substance Name: DIESEL - FUEL OIL
Substance Abbrev.: Not reported
Substance Category ID: 8529
Substance Category: Petroleum Related Releases for OSPIRG Report
Category Level: Not reported
Created By: Not reported
Created Date: 12/17/2002
Substance Category ID: 8529
Substance Category: Petroleum Related Releases for OSPIRG Report
Category Level: Not reported
Created By: Not reported
Created Date: 12/17/2002
Sampling Result ID: 348899
Feature Id: 0
Hazard Release Id: 386889
Medium: 703
Substance Abbrev.: 0
Unit Code: 7
Observation: False
Owner Operator: False
Lab Data: True
Sample Depth: 9 feet bgs
Start Date: 02/17/1993
End Date: Not reported
Min Concentration: Not reported
Max Concentration: 230.00
Sample Comment: 230 ppm diesel fuel in subsurface soil remaining at 9 feet bgs beneath 3,000 gallon UST at boring B-1.
Last Update By: SFORTUN
Update Date: 09/11/2006
Decode for MediumID: Soil

Substance ID.: 121989
Haz Release ID: 386890
Qty Released: unknown
Date Released: unknown
Update Date: 09/11/2006
Update By: SFORTUN
Substance Code: ECD200
Substance Name: OIL OR FUEL RELATED COMPOUNDS
Substance Abbrev.: Not reported
Substance Category ID: 8532

CENTRAL SERVICE CENTER (Continued) **U000432123**

Substance Category: Petroleum Related Releases for OSPIRG Report
Category Level: Not reported
Created By: Not reported
Created Date: 12/17/2002
Substance Category ID: 8532
Substance Category: Petroleum Related Releases for OSPIRG Report
Category Level: Not reported
Created By: Not reported
Created Date: 12/17/2002
Sampling Result ID: 348900
Feature Id: 0
Hazard Release Id: 386890
Medium: 703
Substance Abbrev.: 0
Unit Code: 7
Observation: False
Owner Operator: False
Lab Data: True
Sample Depth: 4.0-4.5 feet bgs
Start Date: Not reported
End Date: Not reported
Min Concentration: Not reported
Max Concentration: 550.00
Sample Comment: 550 ppm heavy oil in soil 4.0-4.5 feet bgs beneath diesel/gasoline pipeline that was abandoned in place (boring B-3; 8/17/95). Up to 150 ppm heavy oil in soils excavated during diesel/gasoline tank decommissioning (samples S-2 and S-4; 8/18/95).
Last Update By: SFORTUN
Update Date: 09/11/2006
Decode for MediumID: Soil

Substance ID.: 121639
Haz Release ID: 384036
Qty Released: unknown
Date Released: unknown
Update Date: 01/01/2001
Update By: Not reported
Substance Code: 7439-92-1
Substance Name: LEAD
Substance Abbrev.: Not reported
Substance Category ID: 8466
Substance Category: Inorganics
Category Level: Not reported
Created By: Not reported
Created Date: 12/17/2002
Substance Category ID: 8466
Substance Category: Inorganics
Category Level: Not reported
Created By: Not reported
Created Date: 12/17/2002
Substance Alias ID: 319256
Sub Alias Name: PB
Comment ID: 305074
Release Code: General Comments
Release Comments: The industrial soil preliminary remediation goal (PRG) for lead is 800 ppm. The residential soil PRG is 400 ppm.
Decode for Relcomcd: General Comments

CENTRAL SERVICE CENTER (Continued) **U000432123**

Comment ID: 305078
Release Code: Media Contamination Footnote
Release Comments: TCLP leachable lead above a concentration of 5 ppm is considered a Toxicity Characteristic Hazardous Waste.
Decode for Relcomcd: Media Contamination Footnote
Sampling Result ID: 348890
Feature Id: 0
Hazard Release Id: 384036
Medium: 703
Substance Abbrev.: 0
Unit Code: 7
Observation: False
Owner Operator: False
Lab Data: True
Sample Depth: Not reported
Start Date: 04/22/1992
End Date: Not reported
Min Concentration: Not reported
Max Concentration: 600.00
Sample Comment: 600 ppm total Pb in soils at sampl. point 31 (4/22/92). 2.5 ppm TCLP Pb in soil composite 3, Pad #7 (10/23/91). 130 ppm total Pb in background surface soil sample 3 (3/26/91). 5.5 ppm TCLP Pb in soils excavated at Waste Oil UST decomm. (8/18/95).
Last Update By: SFORTUN
Update Date: 09/12/2006
Decode for MediumID: Soil
Sampling Result ID: 348905
Feature Id: 0
Hazard Release Id: 384036
Medium: 704
Substance Abbrev.: 0
Unit Code: 7
Observation: False
Owner Operator: False
Lab Data: True
Sample Depth: Not reported
Start Date: 03/26/1991
End Date: Not reported
Min Concentration: Not reported
Max Concentration: 12.00
Sample Comment: 12 ppm TCLP leachable lead in water from stormwater sump, sample 5 (3/26/91)(Pad #8).
Last Update By: SFORTUN
Update Date: 09/13/2006
Decode for MediumID: Surface Water

Substance ID.: 121472
Haz Release ID: 384037
Qty Released: unknown
Date Released: unknown
Update Date: 01/01/2001
Update By: Not reported
Substance Code: 57-12-5
Substance Name: CYANIDE (AS ION)
Substance Abbrev.: Not reported
Substance Category ID: 8465
Substance Category: Inorganics

CENTRAL SERVICE CENTER (Continued) **U000432123**

Category Level:	Not reported
Created By:	Not reported
Created Date:	12/17/2002
Substance Category ID:	8465
Substance Category:	Inorganics
Category Level:	Not reported
Created By:	Not reported
Created Date:	12/17/2002
Substance Alias ID:	318818
Sub Alias Name:	CN (AS ION)
Comment ID:	305069
Release Code:	General Comments
Release Comments:	The industrial soil preliminary remediation goal (PRG) for free CN is 12,000 ppm. The residential soil PRG for free CN is 1,200 ppm. The industrial soil PRG for hydrogen CN is 35 ppm. The residential soil PRG for hydrogen CN is 11 ppm.
Decode for Relcomcd:	General Comments
Comment ID:	305077
Release Code:	Media Contamination Footnote
Release Comments:	The Level II Ecological Risk Assessment Screening Value for potential effects of cyanides on freshwater aquatic life is 0.0052 ppm.
Decode for Relcomcd:	Media Contamination Footnote
Sampling Result ID:	348883
Feature Id:	0
Hazard Release Id:	384037
Medium:	703
Substance Abbrev.:	0
Unit Code:	7
Observation:	False
Owner Operator:	False
Lab Data:	True
Sample Depth:	Not reported
Start Date:	10/23/1991
End Date:	Not reported
Min Concentration:	Not reported
Max Concentration:	170.00
Sample Comment:	170 ppm CN in surface soils, composite 3, north of Pad #7 (10/23/91) 89 ppm tot. CN in surface soils at sampling point 23 (4/22/92). 5.3 ppm TCLP CN, sample 3, north of Pad #7 (10/23/91). 1.8 ppm TCLP CN in surface soils, sampling point 34 (5/7/92).
Last Update By:	SFORTUN
Update Date:	09/12/2006
Decode for MediumID:	Soil
Sampling Result ID:	348884
Feature Id:	0
Hazard Release Id:	384037
Medium:	704
Substance Abbrev.:	0
Unit Code:	7
Observation:	False
Owner Operator:	False
Lab Data:	True
Sample Depth:	Not reported
Start Date:	03/26/1991
End Date:	Not reported
Min Concentration:	Not reported
Max Concentration:	120.00

CENTRAL SERVICE CENTER (Continued) **U000432123**

Sample Comment: 120 ppm total CN in water from stormwater sump, sample 5 (3/26/91)(Pad #8). 2 ppm total CN in ponded surface water adjacent to a stormwater sump at sample 29 (4/22/92) (Pad #8).
Last Update By: SFORTUN
Update Date: 09/13/2006
Decode for MediumID: Surface Water
Sampling Result ID: 348885
Feature Id: 0
Hazard Release Id: 384037
Medium: 701
Substance Abbrev.: 0
Unit Code: 7
Observation: False
Owner Operator: False
Lab Data: True
Sample Depth: Not reported
Start Date: 10/22/1991
End Date: Not reported
Min Concentration: Not reported
Max Concentration: 4500.00
Sample Comment: 4,500 ppm CN in pipeline waste, sample 7 (10/91). 17 ppm TCLP CN in pipeline wastes, sample 38 (5/92). 1,200 ppm total CN in pipe wastes, sample 37 (5/92). 12 ppm TCLP CN in pipe wastes, sample 37 (5/92).
Last Update By: SFORTUN
Update Date: 09/13/2006
Decode for MediumID: Sediment
Sampling Result ID: 348903
Feature Id: 0
Hazard Release Id: 384037
Medium: 700
Substance Abbrev.: 0
Unit Code: 7
Observation: False
Owner Operator: False
Lab Data: True
Sample Depth: Not reported
Start Date: 03/26/1991
End Date: Not reported
Min Concentration: Not reported
Max Concentration: 170.00
Sample Comment: 170 ppm total CN in water impounded within a gas piping, sample 1 (3/26/91). 1.8 ppm total CN in water impounded within a gas inlet vault, sample 12 (11/6/91).
Last Update By: SFORTUN
Update Date: 09/13/2006
Decode for MediumID: Other

Substance ID.: 121994
Haz Release ID: 384038
Qty Released: unknown
Date Released: unknown
Update Date: 01/01/2001
Update By: Not reported
Substance Code: ECD222
Substance Name: PETROLEUM
Substance Abbrev.: Not reported
Substance Category ID: 8533

CENTRAL SERVICE CENTER (Continued) **U000432123**

Substance Category: Petroleum Related Releases for OSPIRG Report
Category Level: Not reported
Created By: Not reported
Created Date: 12/17/2002
Substance Category ID: 8533
Substance Category: Petroleum Related Releases for OSPIRG Report
Category Level: Not reported
Created By: Not reported
Created Date: 12/17/2002
Sampling Result ID: 348893
Feature Id: 0
Hazard Release Id: 384038
Medium: 703
Substance Abbrev.: 0
Unit Code: 7
Observation: False
Owner Operator: False
Lab Data: True
Sample Depth: Not reported
Start Date: 05/07/1992
End Date: Not reported
Min Concentration: Not reported
Max Concentration: 1600.00
Sample Comment: 1,600 ppm TPH, surface soils, sampling point 34 (5/7/92). 1,200 ppm TPH, surface soils, composite 2, east of Pad #7 (10/23/91). 450 ppm TPH in backfilled soils at waste oil tank (WO-6; 8/18/95).
Last Update By: SFORTUN
Update Date: 09/12/2006
Decode for MediumID: Soil
Sampling Result ID: 348895
Feature Id: 0
Hazard Release Id: 384038
Medium: 702
Substance Abbrev.: 0
Unit Code: 7
Observation: False
Owner Operator: False
Lab Data: True
Sample Depth: Not reported
Start Date: 12/04/1991
End Date: Not reported
Min Concentration: Not reported
Max Concentration: 900000.00
Sample Comment: Greater than 90 percent C6 to C34 hydrocarbons in phase-separated liquid from sampling point 16 (12/4/91).
Last Update By: SFORTUN
Update Date: 09/08/2006
Decode for MediumID: Sludge
Sampling Result ID: 348902
Feature Id: 0
Hazard Release Id: 384038
Medium: 701
Substance Abbrev.: 0
Unit Code: 7
Observation: False
Owner Operator: False
Lab Data: True

CENTRAL SERVICE CENTER (Continued) **U000432123**

Sample Depth: Not reported
Start Date: 05/07/1992
End Date: Not reported
Min Concentration: Not reported
Max Concentration: 3000.00
Sample Comment: 3,000 ppm TPH, residual pipe debris, gas inlet pipe, sample 37 (5/92). 2,900 ppm TPH, pipe debris composite, 3 pipes, Pad #7 (10/91). 2,800 ppm TPH, pipe debris, sampling point 38 (5/92). 2,500 ppm TPH, pipe debris, sampling point 39 (5/92).
Last Update By: SFORTUN
Update Date: 09/12/2006
Decode for MediumID: Sediment

Substance ID.: 122002
Haz Release ID: 384039
Qty Released: unknown
Date Released: unknown
Update Date: 01/01/2001
Update By: Not reported
Substance Code: ECD243
Substance Name: POLYAROMATIC HYDROCARBONS (PAH)
Substance Abbrev.: Not reported
Substance Alias ID: 318143
Sub Alias Name: PAH
Substance Alias ID: 318148
Sub Alias Name: POLYCYCLIC AROMATIC HYDROCARBONS (PAH)
Substance Alias ID: 318149
Sub Alias Name: POLYNUCLEAR AROMATIC HYDROCARBINS (PNA)
Substance Alias ID: 318150
Sub Alias Name: PNA
Sampling Result ID: 348897
Feature Id: 0
Hazard Release Id: 384039
Medium: 703
Substance Abbrev.: 0
Unit Code: 7
Observation: False
Owner Operator: False
Lab Data: True
Sample Depth: Not reported
Start Date: 05/07/1992
End Date: Not reported
Min Concentration: Not reported
Max Concentration: 304.00
Sample Comment: Greater than 304 ppm total PAHs in surface soil at sampling location 34 (5/7/92).
Last Update By: SFORTUN
Update Date: 09/08/2006
Decode for MediumID: Soil

Narrative:
NARR ID: 5748557
NARR Code: Site Contacts
Created By: SFORTUN
Created Date: 08/29/2006
Updated By: KTHIESS
Updated Date: 09/26/2019
Decode for NarcdID: Site Contacts

CENTRAL SERVICE CENTER (Continued) **U000432123**

NARR Comments: Corey Raspone, RG NW Natural Environmental Specialist III w: 503.226.4211 x4312 m: 971-254-0026 Sandra Hart, Director of Risk, Environment and Land 220 NW 2nd Avenue, Portland, OR 97209-3942 (503) 226-4211 Conrad J. Rue, Secretary and Registered Agent 220 NW 2nd Avenue, Portland, OR 97209-3942 503-226-4211 x-3309 Gregg S. Kantor, Senior V.P., Public and Regulatory Affair 220 NW 2nd Avenue, Portland, OR 97209-3942 503-226-4211 x-3464 Mark S. Dodson, President and CEO 220 NW 2nd Avenue, Portland, OR 97209-3942 503-226-4211 x-3320 Not reported

NARR ID: 5733772
NARR Code: Contamination
Created By: Not reported
Created Date: 12/17/2002
Updated By: SMANZAN
Updated Date: 12/20/2011
Decode for NarcdID: Contamination
NARR Comments: Polynuclear aromatic hydrocarbons (PAHs), volatile organic compounds (VOCs), metals, and cyanide have been released to soils in the vicinity of the gas holding tanks. Most of the contaminated surface soils and accessible wastes from abandoned was removed from the site in 1991-92. Soil testing and soil and waste removal conducted around the two southern tank pads were largely based on visual indications of staining. Minor concentrations of petroleum (diesel fuel and heavy oil or bunker fuel) also remain in localized areas of subsurface soils where gasoline, diesel fuel, and waste oil underground storage tanks were decommissioned in 1993-95. Diesel fuel contamination was encountered during a 2004 heating oil tank decommissioning (LUST #26-97-0130) at the neighboring Irwin-Hodson Company facility, located immediately south of the site. Contaminated soils were left in place because they contained relatively low concentrations of VOCs and PAHs, and did not to represent a significant threat to groundwater or to site workers. The DEQ Heating Oil Tank program may re-examine the decision for no further action at Irwin-Hodson based on the results of additional investigation at the site.

NARR ID: 5748558
NARR Code: Disposals
Created By: SFORTUN
Created Date: 08/29/2006
Updated By: SMANZAN
Updated Date: 12/20/2011
Decode for NarcdID: Disposals
NARR Comments: Contaminated soils and waste piles associated with the site s two southern gas holder tank pads were excavated and shipped to Chem Waste Management s hazardous waste disposal facility in Arlington for disposal in 1991-92. Most of the nearly 1,300 cubic yards of material was classified as hazardous waste due to elevated concentrations of leachable lead and cyanide. Approximately 19,000 gallons of cyanide-contaminated water within the three gas inlet vaults at the site s eastern gas holder tank pad (Pad #7) was discharged to the city sanitary sewer in August 25 to September 3, 1993. 49 tons of petroleum-contaminated soil excavated during cleanup of the site s various leaking petroleum underground storage tanks (LUSTs) was sent to Oregon Hydrocarbons in 1994 for treatment. 32 tons of contaminated soil was sent to Marion County Soil Recycling in 1995 for treatment. Thirty eight tons of petroleum contaminated soils/waste was remove

CENTRAL SERVICE CENTER (Continued) **U000432123**

from the southwest portion of the site in December 2008.

NARR ID: 5748501
NARR Code: Data Sources
Created By: SFORTUN
Created Date: 08/16/2006
Updated By: KTHIESS
Updated Date: 04/02/2018
Decode for NarcdID: Data Sources
NARR Comments: Soil and Waste Pile Removal Activities Report; Hahn and Associates, August 6, 2010. Monitoring Well Installation and Groundwater Monitoring report; Hahn and Associates, January 20, 2010. Site Investigation and Preliminary Risk Assessment; Hahn and Associates, December 19, 2008. A Site Survey and Environmental Investigation, Former Northwest Natural Gas Company Manufactured Gas Holder Site, prepared for Northwest Natural Gas Company, by Hahn and Associates, Inc., July 22, 1991. Site Remediation: Soil Excavation, Transportation and Disposal, Former Northwest Natural Gas Company Manufactured Gas Holder Site, prepared for Northwest Natural Gas Company, by Hahn and Associates, Inc., November 15, 1991. Additional Site Investigation and Remediation: Characterization, Excavation, Transportation and Disposal Activities, Former Northwest Natural Gas Company Manufactured Gas Holder Site, prepared for Northwest Natural Gas Company, by Hahn and Associates, Inc., February 22, 1993. Completion of Water Disposal and Soil Sampling Activities, Northwest Natural Gas Company, Former manufactured Gas Holder Facility, 2630 SE 9th Avenue, Portland, Oregon, letter report prepared for Stoel Rives Boley Jones & Gray, by Hahn and Associates, Inc., October 8, 1993. DEQ Leaking Underground Storage Tank File, NW Natural Gas Central Service, LUST #26-95-0218. DEQ Leaking Underground Storage Tank File, NW Natural Gas Central Service, NW Natural Gas Central Service, LUST #26-92-0217. DEQ Leaking Underground Storage Tank File, NW Natural Gas Central Service, LUST #26-92-0344. Subsurface Investigation, Northwest Natural Gas Company, 2360 NE 9th Avenue, prepared for NW Natural Gas, by Hahn and Associates, Inc., March 23, 1993. Decommissioning Activities Report, Northwest Natural Gas Company, 2630 SE 9th, Portland, OR, prepared for Mike Haward, NW Natural Gas Co., by Gary Renforth, Spencer, Inc., March 24, 1995. Underground Storage Tank Decommissioning and Soil Matrix Site Cleanup Report, prepared for Northwest Natural Gas Company Central Facility, by PEMCO, September 20, 2005. Drywell Registration Package, NW Natural Central Service Center, Portland, OR, prepared for NW Natural, by EnviroLogic Resources, Inc., December 30, 1999 DEQ Heating Oil Tank (HOT) File, Irwin Hodson Company, LUST #26-97-0130. City of Portland Corporate GIS system, http://www.portlandmaps.com . Oregon Water Resources Department well log and Water Right files,

State Library. DEQ (2006a). Environmental Cleanup Site Information Site (ECSI) Summary Report for Site #1488, Portland Gas & Coke Gas Holder Tanks (Former), Oregon Department of Environmental Quality. September 22, 2006. DEQ (2011). Partial No Further Action Determination Letter, NW Natural Central Processing Center, ECSI #1488 (Mr. Scott Manzano to Mr. Mike Hayward), Oregon Department of Environmental Quality. December 20, 2011. HAI (1991a). A Site Survey and Environmental Investigation, Former NW Natural Gas Company Gas Holder Site, HAI Project No. 1581, Hahn and Associates, Inc. July 22,

CENTRAL SERVICE CENTER (Continued) **U000432123**

1991. HAI (1991b). Site Remediation: Soil Excavation, Transportation and Disposal, Former NW Natural Gas Company Gas Holder Site, HAI Project No. 1581, Hahn and Associates, Inc. November 15, 1991. HAI (1993a). Additional Site Investigation and Remediation: Characterization, Excavation, Transportation, and Disposal Activities, Former NW Natural Gas Company Gas Holder Site, HAI Project No. 1581, Hahn and Associates, Inc. February 22, 1993. HAI (1993b). Completion of Water Disposal and Soil Sampling Activities, Former NW Natural Gas Company Gas Holder Facility, HAI Project No. 1581, Hahn and Associates, Inc. October 8, 1993. HAI (2007). Technical Memorandum and Field Sampling Plan, NW Natural Central Service Center Property, Portland, Oregon, Hahn and Associates, Inc. October 9, 2007. HAI (2008). Site Investigation and Preliminary Risk Evaluation, NW Natural Central Service Center Property, 2630 SE 9th Avenue, Portland, Oregon, Hahn and Associates, Inc. December 19, 2008. HAI (2009). Field Sampling Plan for Monitoring Well Installation and Sampling Activities, Central Service Center Property, 2630 SE 9th Avenue, Portland, Oregon, Hahn and Associates, Inc. April 15, 2009. HAI (2010a). Groundwater Monitoring Well Installation and Monitoring Phase 1 and 2 On-Site and Off-Site Activities, NW Natural Central Service Center Property, 2630 SE 9th Avenue, Portland, Oregon, Hahn and Associates, Inc. January 20, 2010. HAI (2010b). Soil and Waste Pile Removal Activities Report, NW Natural Central Service Center Property, 2630 SE 9th Avenue, Portland, Oregon, Hahn and Associates, Inc. August 6, 2010. HAI (2010c). Report on Stormwater Sampling Activities, NW Natural Central Service Center Property, 2630 SE 9th Avenue, Portland, Oregon, Hahn and Associates, Inc. October 21, 2010. HAI (2011a). Field Sampling Plan for Additional On-Site and Off-Site Monitoring Well Installation and Sampling Activities, NW Natural Central Service Center Property, 2630 SE 9th Avenue, Portland, Oregon, Hahn and Associates, Inc. March 14, 2011. HAI (2011b). Sampling and Analysis Plan for Class V UICs (Drywells), NW Natural-Central Service Center Facility, UIC No. 10178, 2630 SE 9th Avenue, Portland, Oregon, Hahn and Associates, Inc. July 15, 2011. HAI (2012). Field Sampling Plan for On-Site and Off-Site Monitoring Well Installation and Sampling Activities Phase 2, NW Natural Central Service Center Property, 2630 SE 9th Avenue, Portland, Oregon, Hahn and Associates, Inc. June 4, 2012. HAI (2013a). Underground Injection Control Decommissioning Report, TriMet Acquisition Area, NW Natural Former Central Services Center, 2630 SE 9th Avenue, Portland, Oregon, Hahn and Associates, Inc. July 26, 2013. HAI (2013b). Monitoring Well Installation and Groundwater Monitoring Report, NW Natural Central Service Center Property, 2630 SE 9th Avenue, Portland, Oregon, Hahn and Associates, Inc. September 23, 2013. HAI (2013c). Revised Sampling and Analysis Plan for On-Site and Off-Site Soil Gas Investigation, NW Natural Central Service Center Property, 2630 SE 9th Avenue, Portland, Oregon, Hahn and Associates, Inc. December 4, 2013. HAI (2014). Underground Injection Control Decommissioning Report, NW Natural Central Service Center Property, 2630 SE 9th Avenue, Portland, Oregon, Hahn and Associates, Inc. February 3, 2014. HAI (2015). Remedial Investigation and Risk-Based Closure Report, Former NW Natural Central Service Center Property, 2630 SE 9th Avenue, Portland, Oregon, Hahn and Associates, Inc. Volumes 1 and 2, April 27, 2015. HAI (2016). Underground Injection Control Decommissioning Report, NW Natural - Former Central Services Facility, 2630 SE 9th Avenue, Portland, Oregon, Hahn and Associates, Inc. February 5, 2016. HAI (2017). Groundwater Monitoring

CENTRAL SERVICE CENTER (Continued) **U000432123**

Report, September and October 2016 Sampling Event, Former NW Natural Central Service Center Property, 2630 SE 9th Street (sic), Portland, Oregon, Hahn and Associates, Inc. January 12, 2017. HAI (2017a). Revised Remedial Investigation and Risk-Based Closure Report, Former NW Natural Central Service Center Property, 2630 SE 9th Avenue, Portland, Oregon, Hahn and Associates, Inc. Volumes 1 and 2, August 16, 2017.

NARR ID: 5747161
NARR Code: General Site Description
Created By: GWISTAR
Created Date: 09/07/2005
Updated By: KTHIESS
Updated Date: 09/26/2019
Decode for NarcdID: General Site Description
NARR Comments: Following DEQ's issuance of a conditional No Further Action determination, NW Natural plans to redeveolop this propeorty for use as the NWN Portland Resource Center. This redeveloped facility will use the address: 904 SE Division St. Portland 97202. Please note that two addresses refer to the same property, the other bding . The Site is a 5-acre property located at 2630 SE 9th Avenue in southeast Portland, and is currently owned by NW Natural. TriMet intends to purchase a .9 acre portion (Parcel 1) of the Site for use as part of the Portland-Milwaukie Light Rail Project. As planned, light rail tracks would be located on the parcel. The Site was previously used for manufactured gas storage (above ground tanks) and transmission (underground lines) from 1921 to 1956. Plant operations were discontinued in 1956. The Site is currently used by NW Natural as an operations facility, containing administrative offices and serving as a vehicle fueling and maintenance center. Two large, aboveground, 155- to 175 foot diameter, circular concrete manufactured gas storage tank holder pads are located on the southern portion of the site, and a third pad located on the north portion of the site has been buried beneath fill and covered by a paved parking lot. At least four leaking petroleum underground storage tanks (gasoline, diesel fuel, and waste oil) have been removed and stormwater drains to any of 13 on-site catchbasins and associated drywells at the site.

NARR ID: 5733773
NARR Code: Hazardous Substance/Waste Types
Created By: Not reported
Created Date: 12/17/2002
Updated By: SMANZAN
Updated Date: 12/20/2011
Decode for NarcdID: Hazardous Substance/Waste Types
NARR Comments: Petroleum and/or coal tar constituents (including PAHs, other semi-volatile organic compounds (SVOCs), and volatile organic compounds (VOCs)), lead, and cyanide. Contamination is present in soil and groundwater. Minor/residual subsurface petroleum contamination is also present in areas where former underground petroleum storage tanks (USTs) and piping were decommissioned. Soil in the waste oil tank decommissioning location contained elevated concentrations of leachable lead. Soils beneath a 130 foot, abandoned in place long gasoline/diesel fuel transfer pipe were contaminated with heavier oil or bunker fuel, which is inconsistent with the transfer line s use. Debris encountered during the August 1995 removal of two of the sites USTs (LUST #26-95-0218), as well as soil

CENTRAL SERVICE CENTER (Continued) **U000432123**

boring lithologies from an investigation of subsurface transfer piping between the tanks and a former fuel dispensing island suggest that fill material at the site includes silt, gravel, and construction debris.

NARR ID: 5748560
NARR Code: Project Issues Summary
Created By: SFORTUN
Created Date: 08/29/2006
Updated By: SMANZAN
Updated Date: 12/20/2011
Decode for NarcdID: Project Issues Summary
NARR Comments: NNG removed contaminated waste piles, some of the contaminated debris, and some of the contaminated soils associated with the site s two southernmost concrete gas holder tank pads through an independent cleanup action in 1991-92. However, soils with lower levels of contamination, contaminated soils that were inaccessible, much of the contaminated debris and water within capped and abandoned gas transmission piping, contaminated water and debris within stormwater sumps surrounding the pads, and contaminated water within that pad s gas inlet vaults were left in place. Minor contamination also remains in subsurface soils surrounding the site s former LUST locations, and along fuel piping that was abandoned in place. Remeidal investigations are ongoing to determine that extent and nature of site contaminants. DEQ has no information to indicate that the ultimate fate of rainwater that accumulates in the depression on the southern 1/3 of the site has ever been defined. At least five stormwater sumps are located around the perimeters of the two southern tank pads. Ponded water in or near two of the sumps contained elevated concentrations of total cyanide (up to 120 ppm) and TCLP leachable lead (up to 12 ppm) when sampled in March 1991 and April 1992. Soil and groundwater samples were collected in August 2011 to decommission these sumps (data submittal to DEQ pending). A stream that historically crossed the southern 1/3 of the site (per 1909 records) was apparently directed to a sewer on the site s western property line. No ifnofrmation is available to determine if this sewer was ever fully abandoned, or if it may discharge to the existing municipal stormsewer. A monitoring well that the City of Portland constructed in the street near the site s southwest corner in March 2001 encountered groundwater at 21 feet bgs. Contamination associated with the former gas holder tank pads could easily extend into shallow groundwater. Darigold, Inc., a wholesale manufacturer of dairy products for human consumption, owns a 16-inch diameter, 450-foot deep industrial well and associated Certified Water Right Claim, located about 550-feet west of the contaminated area. The well casing is perforated beginning at 105-feet below ground surface, and appears to withdraw groundwater from the underlying Troutdale and Sandy River Mudstone formations. Groundwater contamination at the site could impact this well, and will be determined as part of the current groundwater remedial investigation.

NARR ID: 5748561
NARR Code: Land Use (Current/Reasonably Likely)
Created By: SFORTUN
Created Date: 08/29/2006
Updated By: SMANZAN
Updated Date: 12/20/2011

CENTRAL SERVICE CENTER (Continued) **U000432123**

Decode for NarcdID: Land Use (Current/Reasonably Likely)
NARR Comments: The site is likely to be used long term as industrial land. It is located in an area of mixed industrial, commercial, and residential properties. All properties immediately surrounding the site are either commercial or industrial use, as are more distant properties to the west, northwest, and southeast. However, residential areas are located south of SE Powell Boulevard, east of SE 12th Avenue, and north of SE Division Street. The nearest residential properties are located about 215 feet north, 290 feet east, and 490 feet south of the site.

NARR ID: 5747158
NARR Code: Site Location
Created By: GWISTAR
Created Date: 09/07/2005
Updated By: SFORTUN
Updated Date: 04/30/2007
Decode for NarcdID: Site Location
NARR Comments: The site is located in southeast Portland, four blocks east of the eastern terminus of the Ross Island Bridge, and two blocks north of SE Powell Boulevard (US Hwy 26) (see Figures 1 and 2). State Highway 99E (SE Grand Avenue) is four blocks west of the site. The Willamette River lies 0.25 mile west of the site. The site is bounded on the south by SE Taggart Street, on the southeast by SE Clinton Street, on the west by SE 9th Avenue, on the east by SE 11th Avenue, and on the northeast by a Union Pacific Railroad mainline right-of-way (see Figure 2). An alternative site address is 905 SE Division Street.

NARR ID: 5748562
NARR Code: Manner of Release
Created By: SFORTUN
Created Date: 08/29/2006
Updated By: SMANZAN
Updated Date: 12/19/2011
Decode for NarcdID: Manner of Release
NARR Comments: Site contamination is believed to have been predominantly associated with releases of condensate from stored manufactured gas. Minor subsurface contamination may be associated with incomplete cleanup of releases from leaking underground petroleum storage tanks and associated transfer piping, or from tank overfills.

NARR ID: 5748563
NARR Code: Media Contamination
Created By: SFORTUN
Created Date: 08/29/2006
Updated By: SMANZAN
Updated Date: 12/20/2011
Decode for NarcdID: Media Contamination
NARR Comments: Surface and subsurface soils, and shallow groundwater.

NARR ID: 5747157
NARR Code: Site Ownership
Created By: GWISTAR
Created Date: 09/07/2005
Updated By: SFORTUN
Updated Date: 09/08/2006
Decode for NarcdID: Site Ownership

CENTRAL SERVICE CENTER (Continued) **U000432123**

NARR Comments: Northwest Natural Gas Company 220 NW 2nd Avenue Portland, OR 97209-3942 503-226-4211

NARR ID: 5748564
NARR Code: Project Activity Status
Created By: SFORTUN
Created Date: 08/29/2006
Updated By: SMANZAN
Updated Date: 12/20/2011
Decode for NarcdID: Project Activity Status
NARR Comments: NW Natural entered into a DEQ Voluntary Cleanup Program agreement in 2007, and is currently conducting a full subsurface remedial investigation at the site.

NARR ID: 5747160
NARR Code: Pathways Other Hazards
Created By: GWISTAR
Created Date: 09/07/2005
Updated By: SMANZAN
Updated Date: 12/19/2011
Decode for NarcdID: Pathways & Other Hazards
NARR Comments: Stormwater to the Willamette River. An existing municipal stormsewer on the western edge of the site, constructed in 1963, is located 11- to 15-feet below SE 9th Avenue. This western stormsewer may not be deep enough to capture stormwater from the depression on the southern end of the site - at its westernmost extent, the depression is about 15 feet below the level of SE 9th Avenue. However, the western stormsewer could overlie an older sewer that once drained the creek. A municipal stormsewer, constructed in 1906, also lies along the site's southern boundary, at least 34 feet beneath SE Taggard Street. Potentially-contaminated groundwater and/or stormwater runoff from the southern third of the site could discharge to the stormsewer beneath SE Taggard Street, then discharge to the Willamette River, 0.25 mile west of the site. Subsurface contamination could represent a potential health threat to underground utility workers, or to utility trench workers. Contaminants could also discharge to the stormsewer, and contaminate Willamette River sediments. Former Creek Drainage. The former creek drainage might also provide a preferential migration pathway for contaminants to reach the river. The former creek drainage appears to parallel the southern edge of the Union Pacific Railroad mainline, and may pass beneath the Oregon Museum of Science and Industry (OMSI) building, near the eastern end of Interstate Highway 5 s Marquam Bridge. Groundwater to the Willametter River. The Irwin-Hodson Company, located immediately south of the site, has a 153-foot deep industrial well. The well log indicates that this well was deepened from its original depth of 113 feet bgs in 1967. Prior to 1967, the well appears to have withdrawn groundwater from a loose gravel formation (possibly fluviolacustrine deposits). The well may have abandoned in January 2005, however Oregon Water Resources Department (OWRD) still has no record of the well abandonment. Potentially-contaminated groundwater could also preferentially migrate to the Willamette river through the fluviolacustrine deposits, or possibly also along the nearby stormsewer s bedding.

NARR ID: 5733775
NARR Code: Remedial Action

CENTRAL SERVICE CENTER (Continued) **U000432123**

Created By: Not reported
Created Date: 12/17/2002
Updated By: SMANZAN
Updated Date: 12/20/2011
Decode for NarcdID: Remedial Action
NARR Comments: (1/5/94 GMW/SAS) Options letter sent; no further remedial action anticipated by RP. Further evaluation recommended. (9/8/06 SMF/SAS) Site priority for further investigation and cleanup was revised to high. (6/6/2007 CWH/CU) Northwest Natural entered into DEQ's Voluntary Cleanup Program to investigate suspected site contamination described in Site Assessment evaluation. (February 2008 SM/CU) Representative soil and groundwater sampling from twelve push probe borings in areas of potential contamination. Test pit samples were also collected from visually discolored soils located at the southwestern portion of the site. Sample results confirmed the presence of contaminated soil and groundwater at several locations. (December 2008 SM/CU) Thirty-eight tons of visably stained, petroleum cobntaminated soil/waste material removed from southwest portion of the site. (June 2009 SM/CU) Borings were completed at ten locations on the site. Seven shallow- and three intermediate-depth groundwater wells were constructed to determine the nature and extent of groundwater contamination. (August 2011 SM/CU) Soil and groundwater samples collected from boring locations to decommission thirteen dry wells historically used to collect stormwater at the Site. (September 2011 SM/CU) Borings completed at three locations on site and 3 locations west of the site. Groundwater wells constructed at each boring location.

NARR ID: 5748565
NARR Code: Substances of Concern
Created By: SFORTUN
Created Date: 08/29/2006
Updated By: SFORTUN
Updated Date: 09/08/2006
Decode for NarcdID: Substances of Concern
NARR Comments: PAHS, lead, cyanide, and possibly other metals, volatile organic compounds (VOCs), and phthalates.

NARR ID: 5747159
NARR Code: Health Threats
Created By: GWISTAR
Created Date: 09/07/2005
Updated By: SMANZAN
Updated Date: 12/20/2011
Decode for NarcdID: Health Threats
NARR Comments: Contaminated surface and subsurface soils, and shallow groundwater contamination could be a potential inhalation, direct contact or vapor intrusion threat to on-site workers and off-site workers at nearby commercial and industrial facilities. Subsurface contamination could also be a potential threat to on-site, and nearby off-site, utility trench workers, construction workers, or to stormsewer utility workers. Groundwater contamination at the subject site could reach the nearby Darigold, Inc. production well, and possibly contaminate food products used for human consumption, or represent a potential risk for Darigold workers. It appears very unlikely that nearby residents and pedistrians would ber affected by direct contact with site contaminants. Residential neighborhoods are located as near

CENTRAL SERVICE CENTER (Continued) **U000432123**

as 215 feet to the north, 290 feet to the east, and 490 feet to the south of the site. A Buddhist temple is located about 290 feet east of the site. Abernethy Elementary School and Portland Environmental Middle School are located about 765 feet northeast of the site. The Oregon Museum of Science and Industry (OMSI) is located about 2,150 feet (0.4 mile) northwest of the site. Any contaminants reaching the Willamette River could represent a potential threat to the river s recreational users. The Willamette River is important rearing and migration habitat for coho salmon, spring and fall Chinook salmon, and winter steelhead trout. The river also provides important migratory habitat for summer steelhead, as well as habitat for searun cutthroat trout and the Pacific lamprey. Coho salmon is a state-listed Endangered Species. Chinook salmon and steelhead trout of the Lower Columbia River Estuary and Upper Willamette are federally-listed Threatened Species. Searun cutthroat trout and the Pacific lamprey are federal Species of Concern. Any contaminants reaching the Willamette River could represent a threat to the river s Threatened and Endangered fish species.

NARR ID: 5748566
NARR Code: Water Use (Current/Reasonably Likely)
Created By: SFORTUN
Created Date: 08/29/2006
Updated By: SMANZAN
Updated Date: 12/20/2011
Decode for NarcdID: Water Use (Current/Reasonably Likely)
NARR Comments: Well records at Oregon Water Resources Department (OWRD) and the U.S. Geological Survey (USGS) indicate that groundwater within the nine survey sections (9 square mile area) surrounding the site is predominantly used for industrial purposes, although a few domestic and irrigation wells are also present. Within the nine square mile area (approximately equivalent to a 1.7 mile radius), there are 44 industrial wells (83%), 4, irrigation wells (8%), and 5 domestic wells (9%). The nearest domestic wells are three domestic wells (53- to 74 feet deep) located approximately 1.65 mile southeast of the site, in a presumed upgradient location. The nearest industrial well is a 490-foot deep well at the Darigold, Inc. facility, approximately 550 feet west of the site. The well was constructed in 1946, and penetrates fill (0-12 feet bgs), fluviolacustrine deposits (12-43 feet bgs), Troutdale formation (43-258 feet bgs), and Sandy River Mudstone (below 258 feet, bgs). The well has an associated Water Right claim, certified in 1960, which states that the well was in continuous use since it was first constructed. Although the well log for this well provides no well construction details, the associated Water Right registration form indicates it has a 16-inch diameter casing from the ground surface to 450 feet bgs; the casing is perforated from 105- to 425 feet bgs (in the Troutdale and Sandy River Mudstone formations). The Darigold facility (Darigold / Land O'Lakes / Purina / Concentrates, Inc.) is a wholesale distributor of dairy products for human consumption, and a manufacturer of livestock feeds, pet foods, and organic garden-soil amendments. OWRD also has a well log for the deepening of an industrial well at the Irwin-Hodson Company, adjacent to the subject site s southern boundary. In 2005, Cascade Environmental Services reported that this well s casing had been backfilled with concrete about 1985, although no abandonment record was ever filed with OWRD. The Willamette River, which lies about 0.25 miles (1,385 feet) west of the site, is used for

CENTRAL SERVICE CENTER (Continued) **U000432123**

recreational fishing, boating, and swimming, as well as providing critical rearing and migration habitat for Threatened and Endangered salmonid species. The river also likely provides an important food source for bald eagles.

NARR ID: 5748559
NARR Code: Institutional Control
Created By: SFORTUN
Created Date: 08/29/2006
Updated By: SMANZAN
Updated Date: 12/20/2011
Decode for NarcdID: Institutional Control
NARR Comments: The northern 2/3 of the site is covered either by buildings or blacktop-paved parking areas. The site also has 13 active drywells beneath the parking areas that are in the process of being decommissioned. Some of the drywells are likely to intercept the shallow groundwater table, lcoated at approximatly 20 feet below ground surface. The site is securely fenced, so access to unauthorized pedestrians and potential trespassers should be negligible.

NARR ID: 5747156
NARR Code: Site History
Created By: GWISTAR
Created Date: 09/07/2005
Updated By: SMANZAN
Updated Date: 12/19/2011
Decode for NarcdID: Site History
NARR Comments: A 1909 Sanborn Fire Insurance Map depicts the subject site as vacant, low-lying land with a creek flowing southeast to northwest, across the southern portion of the site, then entering a sewer at the site s western boundary along SE 9th Avenue. The site s manufactured gas holder tanks were constructed in 1921-1925. A 1924 Sanborn Fire Insurance map depicts two, 2 million cubic foot, gas holder tanks and several gas compressor houses located on a property owned by Portland Gas and Coke Company. A 1950 Sanborn Fire Insurance map shows the same tanks, plus an additional 3+ million cubic foot gas holder tank near the southwest corner of the site. The facility ceased operations (gas storage) in 1956. Subsurface gas transmission piping that was attached to the tanks had been capped and decommissioned in place within the site boundaries when the tanks were decommissioned sometime in the late 1970 s or early 1980 s.

NARR ID: 5756533
NARR Code: 1922
Created By: KTHIESS
Created Date: 12/28/2016
Updated By: KTHIESS
Updated Date: 11/26/2019
Decode for NarcdID: Current Site Summary Statement
NARR Comments: (11/26/2019 KRT) NW Natural continues to work with DEQ on site redevelopment issues such as on site stormwater percolation design and municipal easements. Periodic groundwater monitoring from on-site and off-site monitoring wells continues with results delivered to DEQ. (12/28/2016 KRT) The Site is the former location of the NW Natural Central Service Center and the Portland Gas and Coke Company (PG&C) Station E gas holder facility. The gas holders were

CENTRAL SERVICE CENTER (Continued) **U000432123**

operational between 1914 and 1956 and used for storage of manufactured gas prior to distribution to the surrounding region. Manufactured gas was a predecessor of natural gas and was distributed for uses such as heating, lighting, and cooking. A 0.9-acre portion of the 5.2-acre Site was sold by NW Natural to TriMet in 2012 and is being developed by TriMet for light rail use. DEQ issued a partial NFA determination letter for the Parcel 1 portion of the Site in 2011. Cleanup-related activities completed at the Site have included: Excavation and disposal of 250 cubic yards of lead paint-contaminated soils from the area south of Holder Pad No. 8 in 1992. Removal and disposal of 950 cubic yards of manufactured gas residue/debris contaminated with petroleum hydrocarbons, lead, and cyanide from the areas of Holder Pad Nos. 7 and 8 in 1991 and 1993. Management of water contained within the gas inlet vaults of Holder Pad Nos. 7 and 8 followed by the filling of these vaults in 1993. Removal of 38 tons of soil/manufactured gas residue material contaminated with petroleum hydrocarbons, metals, and cyanide from the southwestern corner of the Site in 2008. Decommissioning of three drywells located at the western portion of the Site within an area of shallow groundwater contamination was completed in 2013 to mitigate any effects that direct subsurface infiltration of stormwater in this area could have with regard to plume behavior. Remedial Investigaton work activities conducted at the Site involved near-surface and subsurface investigations, land and water Beneficial Use Determination (UD), human health and ecological risk assessment, and preparation of this RI report. Based on the results of the remedial investigation and risk assessment activities conducted for the Site, further active remedial measures at the Site are not warranted. Although remedial measures are not warranted, the following recommendations are presented due to the presence of contaminated media at the Site. Residual contaminated soil and groundwater are present at the subject property. If left in-place, undisturbed, no actions are necessary with respect to the impacted soils and groundwater that remain beneath the property, as long as the property continues to be utilized for non-residential purposes only. If future Site development activity encounters impacted soil and/or groundwater at the property, special management of this soil or dewatered groundwater will be necessary for removal and/or disposal purposes. If future Site development activity has the potential for Excavation Workers to come in contact with impacted groundwater then measures need to be taken to ensure workers are informed of this, and that protective measures are implemented to mitigate the potential risk of exposure to contaminated media. Drainage improvements related to future Site development will need to include best management practices and controls such that any re-establishment of stormwater discharge to the adjacent storm sewer do not contain an unacceptable contaminant load. Site data indicate that removal of total suspended solids load from stormwater will largely address this issue. It would be prudent to prepare a Contaminated Media Management Plan (CMMP) prior to conducting future subsurface work at the Site. The purpose of a CMMP is to provide guidelines for appropriate management and disposal of contaminated soil and/or groundwater that may be encountered during potential future subsurface activities at the property, as well as to outline the measures to be taken to protect site workers during subsurface work activities.

Site Control:
Site Control #: 1326

CENTRAL SERVICE CENTER (Continued) **U000432123**

Control Number: 3
Begin Date: 09/24/2018
End Date: Not reported
Frequency Of Review: 60
Last Reviewed By: Ken Thiessen
Last Reviewed Date: Not reported
Last Update By: KDAUGHE
Last Updated Date: 01/06/2022
Site Comment: Soil Cap Engineering Control present. Gravel cap over arsenic soil stockpile footprint must remain intact and protected by fencing and shall be inspected annually. Zoning. Must remval IG-1 CMMP must be followed. Monitoring wells must be maintained GW Use Restrictions. no benificial use of shallow gw 5-year performance review required

Site Control #: 1327
Control Number: 37
Begin Date: 10/22/2018
End Date: Not reported
Frequency Of Review: 12
Last Reviewed By: Ken Thiessen
Last Reviewed Date: Not reported
Last Update By: KDAUGHE
Last Updated Date: 01/06/2022
Site Comment: Gravel cap covering the former arsenic soil stockpile footprint must remain intact and protected by fencing and shall be inspected annually.

Administrative Action:
Action ID: 9521
Region: Northwestern Region
Complete Date: 01/05/1994
Rank Value: Not reported
Cleanup Flag: False
Created Date: 05/22/2003
Decode for AgencyID: Department of Environmental Quality
Decode for RegionID: Northwest Region
Category: Remedial Action
Action Code Flag: False
Action: OPTN
Further Action: 0
Comments: Not reported

Action ID: 9505
Region: Northwestern Region
Complete Date: 01/05/1994
Rank Value: Not reported
Cleanup Flag: True
Created Date: 05/22/2003
Decode for AgencyID: Department of Environmental Quality
Decode for RegionID: Northwest Region
Category: Remedial Action
Action Code Flag: False
Action: Site Confirmatory Sampling recommended
Further Action: Low
Comments: Not reported

Action ID: 9463
Region: Northwestern Region

CENTRAL SERVICE CENTER (Continued) **U000432123**

Complete Date: 12/20/2011
Rank Value: Not reported
Cleanup Flag: False
Created Date: 12/19/2011
Decode for AgencyID: Department of Environmental Quality
Decode for RegionID: Northwest Region
Category: Remedial Action
Action Code Flag: False
Action: Partial No Further Action
Further Action: 0
Comments: Not reported

Action ID: 9424
Region: Northwestern Region
Complete Date: Not reported
Rank Value: 0
Cleanup Flag: False
Created Date: 12/17/2002
Decode for AgencyID: Department of Environmental Quality
Decode for RegionID: Northwest Region
Category: Administrative Action
Action Code Flag: False
Action: Site added to database
Further Action: Not reported
Comments: Not reported

Action ID: 9413
Region: Northwestern Region
Complete Date: 12/06/2016
Rank Value: Not reported
Cleanup Flag: False
Created Date: 12/06/2016
Decode for AgencyID: Department of Environmental Quality
Decode for RegionID: Northwest Region
Category: Remedial Action
Action Code Flag: False
Action: Closeout activities on completed project
Further Action: 0
Comments: Not reported

Action ID: 9484
Region: Northwestern Region
Complete Date: 10/22/2018
Rank Value: Not reported
Cleanup Flag: False
Created Date: 12/28/2016
Decode for AgencyID: Department of Environmental Quality
Decode for RegionID: Northwest Region
Category: Remedial Action
Action Code Flag: False
Action: REMEDIAL INVESTIGATION
Further Action: Low
Comments: Not reported

Action ID: 9425
Region: Northwestern Region
Complete Date: 09/08/2006

CENTRAL SERVICE CENTER (Continued) **U000432123**

Rank Value: Not reported
Cleanup Flag: False
Created Date: 09/07/2005
Decode for AgencyID: Department of Environmental Quality
Decode for RegionID: Northwest Region
Category: Remedial Action
Action Code Flag: False
Action: SITE EVALUATION
Further Action: 0
Comments: Not reported

Action ID: 9498
Region: Northwestern Region
Complete Date: 09/08/2006
Rank Value: Not reported
Cleanup Flag: False
Created Date: 09/08/2006
Decode for AgencyID: Department of Environmental Quality
Decode for RegionID: Northwest Region
Category: Listing Action
Action Code Flag: False
Action: Proposal for Confirmed Release List recommended
Further Action: 0
Comments: Not reported

Action ID: 9459
Region: Northwestern Region
Complete Date: 09/08/2006
Rank Value: Not reported
Cleanup Flag: True
Created Date: 09/08/2006
Decode for AgencyID: Department of Environmental Quality
Decode for RegionID: Northwest Region
Category: Remedial Action
Action Code Flag: False
Action: PRELIMINARY ASSESSMENT EQUIVALENT
Further Action: 0
Comments: Not reported

Action ID: 9499
Region: Northwestern Region
Complete Date: 09/08/2006
Rank Value: Not reported
Cleanup Flag: True
Created Date: 09/08/2006
Decode for AgencyID: Department of Environmental Quality
Decode for RegionID: Northwest Region
Category: Listing Action
Action Code Flag: False
Action: Proposal for Inventory recommended
Further Action: 0
Comments: Not reported

Action ID: 9470
Region: Northwestern Region
Complete Date: 09/08/2006
Rank Value: 90

CENTRAL SERVICE CENTER (Continued) **U000432123**

Cleanup Flag: False
Created Date: 09/08/2006
Decode for AgencyID: Department of Environmental Quality
Decode for RegionID: Northwest Region
Category: Remedial Action
Action Code Flag: False
Action: Other remedial or investigative action recommended
Further Action: High
Comments: Not reported

Action ID: 9521
Region: Northwestern Region
Complete Date: 09/22/2006
Rank Value: Not reported
Cleanup Flag: False
Created Date: 09/22/2006
Decode for AgencyID: Department of Environmental Quality
Decode for RegionID: Northwest Region
Category: Remedial Action
Action Code Flag: False
Action: OPTN
Further Action: 0
Comments: Not reported

Action ID: 9519
Region: Northwestern Region
Complete Date: 02/01/2007
Rank Value: Not reported
Cleanup Flag: False
Created Date: 12/21/2006
Decode for AgencyID: Department of Environmental Quality
Decode for RegionID: Northwest Region
Category: Remedial Action
Action Code Flag: False
Action: VCS Waiting List
Further Action: 0
Comments: Not reported

Action ID: 9440
Region: Northwestern Region
Complete Date: Not reported
Rank Value: Not reported
Cleanup Flag: False
Created Date: 02/01/2007
Decode for AgencyID: Department of Environmental Quality
Decode for RegionID: Northwest Region
Category: Remedial Action
Action Code Flag: False
Action: Letter Agreement
Further Action: 0
Comments: Not reported

Action ID: 9435
Region: Northwestern Region
Complete Date: Not reported
Rank Value: Not reported
Cleanup Flag: False

CENTRAL SERVICE CENTER (Continued) **U000432123**

Created Date: 02/01/2007
Decode for AgencyID: Department of Environmental Quality
Decode for RegionID: Northwest Region
Category: Remedial Action
Action Code Flag: False
Action: Independent Cleanup Program
Further Action: 0
Comments: Not reported

Action ID: 9465
Region: Northwestern Region
Complete Date: 02/01/2007
Rank Value: Not reported
Cleanup Flag: False
Created Date: 02/01/2007
Decode for AgencyID: Department of Environmental Quality
Decode for RegionID: Northwest Region
Category: Listing Action
Action Code Flag: False
Action: Facility proposed for Confirmed Release List
Further Action: 0
Comments: Not reported

Action ID: 9467
Region: Northwestern Region
Complete Date: 02/01/2007
Rank Value: Not reported
Cleanup Flag: False
Created Date: 02/01/2007
Decode for AgencyID: Department of Environmental Quality
Decode for RegionID: Northwest Region
Category: Listing Action
Action Code Flag: False
Action: Facility proposed for Inventory
Further Action: 0
Comments: Not reported

Action ID: 9438
Region: Northwestern Region
Complete Date: 04/30/2007
Rank Value: Not reported
Cleanup Flag: False
Created Date: 04/30/2007
Decode for AgencyID: Department of Environmental Quality
Decode for RegionID: Northwest Region
Category: Listing Action
Action Code Flag: False
Action: Facility placed on Confirmed Release List
Further Action: 0
Comments: Not reported

Action ID: 9439
Region: Northwestern Region
Complete Date: 04/30/2007
Rank Value: Not reported
Cleanup Flag: False
Created Date: 04/30/2007

CENTRAL SERVICE CENTER (Continued) **U000432123**

Decode for AgencyID: Department of Environmental Quality
Decode for RegionID: Northwest Region
Category: Listing Action
Action Code Flag: False
Action: Facility placed on Inventory
Further Action: 0
Comments: Not reported

Action ID: 9411
Region: Northwestern Region
Complete Date: 10/22/2018
Rank Value: Not reported
Cleanup Flag: False
Created Date: 03/01/2018
Decode for AgencyID: Department of Environmental Quality
Decode for RegionID: Northwest Region
Category: Remedial Action
Action Code Flag: False
Action: No Further Action (Conditional)
Further Action: Low
Comments: Not reported

Action ID: 9434
Region: Northwestern Region
Complete Date: 09/24/2018
Rank Value: Not reported
Cleanup Flag: False
Created Date: 01/06/2022
Decode for AgencyID: Department of Environmental Quality
Decode for RegionID: Northwest Region
Category: Remedial Action
Action Code Flag: False
Action: Institutional Control
Further Action: 0
Comments: Not reported

Action ID: 9466
Region: Northwestern Region
Complete Date: Not reported
Rank Value: Not reported
Cleanup Flag: False
Created Date: 01/06/2022
Decode for AgencyID: Department of Environmental Quality
Decode for RegionID: Northwest Region
Category: Remedial Action
Action Code Flag: False
Action: Periodic Review
Further Action: 0
Comments: Not reported

Operations:
Operation Id: 132819
Operation Status: Active
Common Name: Northwest Natural Gas Company
Yrs of Operation: 1958 -
Comments: Facility now operated as a Central Service Center for NW Natural Gas Company.
Updated Date: 08/17/2006

CENTRAL SERVICE CENTER (Continued) **U000432123**

Updated By: SFORTUN
Decode for OpstatID: Active

Operation Id: 135200
Operation Status: Inactive
Common Name: Portland Gas & Coke Company
Yrs of Operation: 1901? - 1958
Comments: The company changed its name from Portland Gas & Coke Company to Northwest Natural Gas Company in July 1958.
Updated Date: 09/14/2006
Updated By: SFORTUN
Decode for OpstatID: Inactive

LUST:
Name: CENTRAL SERVICE CENTER
Address: 2630 SE 9TH AVE
City,State,Zip: PORTLAND, OR 97202
Region: Not reported
Facility ID: 26-95-0218
Cleanup Received Date: 08/23/1995
Cleanup Start Date: 08/23/1995
Cleanup Complete Date: 04/16/1996
Decode for Region: Northwest
Closed/ Certification: 8/12/1996
Closure Type: Not reported
Site Type: Soil Matrix
Tank Type: Regulated Underground Storage Tank
Project Manager: Unassigned LUST
Cost Recovery Agreement: Not reported

Name: CENTRAL SVC. CTR./NW NATURAL GAS #71
Address: 2630 SE 9TH AVE
City,State,Zip: PORTLAND, OR 97202
Region: Not reported
Facility ID: 26-92-0217
Cleanup Received Date: 07/08/1992
Cleanup Start Date: 07/08/1992
Cleanup Complete Date: 04/16/1996
Decode for Region: Northwest
Closed/ Certification: 4/16/1996
Closure Type: Not reported
Site Type: Soil Matrix
Tank Type: Regulated Underground Storage Tank
Project Manager: Unassigned LUST
Cost Recovery Agreement: Not reported

UST:
Name: CENTRAL SERVICE CENTER
Address: 2630 SE 9TH AVE
City: PORTLAND
Facility ID: 1539
Facility Telephone: (503)226-4211
Permittee Name: J.F. RUSSO, MANAGER
Number of Permitted Tanks: Not reported
Active Tanks: Not reported
Decommissioned Tanks: 4

CENTRAL SERVICE CENTER (Continued) **U000432123**

Number of Tanks: 4

Enginering Control:
Name: PORTLAND GAS & COKE GAS HOLDER TANKS (FORMER)
Address: 2630 SE 9TH AVE.
City,State,Zip: PORTLAND, OR 97202
Site Control Sequence #: 1327
Site Id: 1488
Control Sequence #: 37
Begin Date: 10/22/2018
End Date: Not reported
Frequency Of Review: 12
Last Reviewed By: Ken Thiessen
Last Review Date: Not reported
Last Updated By: KDAUGHE
Last Updated Date: 01/06/2022
Group Sequence #: 9
Control Code: CPNE
Control Description: Cap, non-engineered
FK Type Code: 2
Group Code: SB
Group Description: Surface Barriers
Type Code: E
Type Description: Engineering
Comments: Gravel cap covering the former arsenic soil stockpile footprint must remain intact and protected by fencing and shall be inspected annually.

Institutional Control:
Name: PORTLAND GAS & COKE GAS HOLDER TANKS (FORMER)
Address: 2630 SE 9TH AVE.
City,State,Zip: PORTLAND, OR 97202
Site Control Sequence #: 1326
Site Id: 1488
Control Sequence #: 3
Begin Date: 09/24/2018
End Date: Not reported
Frequency Of Review: 60
Last Reviewed By: Ken Thiessen
Last Review Date: Not reported
Last Updated By: KDAUGHE
Last Updated Date: 01/06/2022
Group Sequence #: 2
Control Code: EES
Control Description: Easement Equitable Servitude
FK Type Code: 1
Group Code: PR
Group Description: Proprietary
Type Code: I
Type Description: Institutional
Comments: Soil Cap Engineering Control present. Gravel cap over arsenic soil stockpile footprint must remain intact and protected by fencing and shall be inspected annually. Zoning. Must remval IG-1 CMMP must be followed. Monitoring wells must be maintained GW Use Restrictions. no benificial use of shallow gw 5-year performance review required

CENTRAL SERVICE CENTER (Continued) **U000432123**

VCS:

Name:	PORTLAND GAS & COKE GAS HOLDER TANKS (FORMER)
Address:	2630 SE 9TH AVE.
City,State,Zip:	PORTLAND, OR 97202
ECS Site ID:	1488
Facility Size:	5.16 acres
Action:	Closeout activities on completed project
Start Date:	12/06/2016
End Date:	12/06/2016
Program:	VCP
Latitude:	45.5034
Longitude:	-122.656
Primary Action Flag:	False
Investigation Code:	NFA
IC EC:	Not reported
Region:	Not reported

Name:	PORTLAND GAS & COKE GAS HOLDER TANKS (FORMER)
Address:	2630 SE 9TH AVE.
City,State,Zip:	PORTLAND, OR 97202
ECS Site ID:	1488
Facility Size:	5.16 acres
Action:	Institutional Control
Start Date:	09/24/2018
End Date:	09/24/2018
Program:	VCP
Latitude:	45.5034
Longitude:	-122.656
Primary Action Flag:	False
Investigation Code:	NFA
IC EC:	Not reported
Region:	Not reported

Name:	PORTLAND GAS & COKE GAS HOLDER TANKS (FORMER)
Address:	2630 SE 9TH AVE.
City,State,Zip:	PORTLAND, OR 97202
ECS Site ID:	1488
Facility Size:	5.16 acres
Action:	Independent Cleanup Program
Start Date:	01/31/2007
End Date:	Not reported
Program:	ICP
Latitude:	45.5034
Longitude:	-122.656
Primary Action Flag:	False
Investigation Code:	NFA
IC EC:	Not reported
Region:	Not reported

Name:	PORTLAND GAS & COKE GAS HOLDER TANKS (FORMER)
Address:	2630 SE 9TH AVE.
City,State,Zip:	PORTLAND, OR 97202
ECS Site ID:	1488
Facility Size:	5.16 acres
Action:	Letter Agreement
Start Date:	12/28/2006
End Date:	Not reported

CENTRAL SERVICE CENTER (Continued) **U000432123**

Program:	ICP
Latitude:	45.5034
Longitude:	-122.656
Primary Action Flag:	False
Investigation Code:	NFA
IC EC:	Not reported
Region:	Not reported

Name:	PORTLAND GAS & COKE GAS HOLDER TANKS (FORMER)
Address:	2630 SE 9TH AVE.
City,State,Zip:	PORTLAND, OR 97202
ECS Site ID:	1488
Facility Size:	5.16 acres
Action:	Partial No Further Action
Start Date:	12/20/2011
End Date:	12/20/2011
Program:	VCP
Latitude:	45.5034
Longitude:	-122.656
Primary Action Flag:	False
Investigation Code:	NFA
IC EC:	Not reported
Region:	Not reported

Name:	PORTLAND GAS & COKE GAS HOLDER TANKS (FORMER)
Address:	2630 SE 9TH AVE.
City,State,Zip:	PORTLAND, OR 97202
ECS Site ID:	1488
Facility Size:	5.16 acres
Action:	Periodic Review
Start Date:	09/24/2018
End Date:	Not reported
Program:	VCP
Latitude:	45.5034
Longitude:	-122.656
Primary Action Flag:	False
Investigation Code:	NFA
IC EC:	Not reported
Region:	Not reported

Name:	PORTLAND GAS & COKE GAS HOLDER TANKS (FORMER)
Address:	2630 SE 9TH AVE.
City,State,Zip:	PORTLAND, OR 97202
ECS Site ID:	1488
Facility Size:	5.16 acres
Action:	REMEDIAL INVESTIGATION
Start Date:	12/28/2016
End Date:	10/22/2018
Program:	VCP
Latitude:	45.5034
Longitude:	-122.656
Primary Action Flag:	False
Investigation Code:	NFA
IC EC:	Not reported
Region:	Not reported

Name:	PORTLAND GAS & COKE GAS HOLDER TANKS (FORMER)

CENTRAL SERVICE CENTER (Continued) **U000432123**

Address:	2630 SE 9TH AVE.
City,State,Zip:	PORTLAND, OR 97202
ECS Site ID:	1488
Facility Size:	5.16 acres
Action:	VCS Waiting List
Start Date:	12/15/2006
End Date:	02/01/2007
Program:	ICP
Latitude:	45.5034
Longitude:	-122.656
Primary Action Flag:	False
Investigation Code:	NFA
IC EC:	Not reported
Region:	Not reported

Name:	PORTLAND GAS & COKE GAS HOLDER TANKS (FORMER)
Address:	2630 SE 9TH AVE.
City,State,Zip:	PORTLAND, OR 97202
ECS Site ID:	1488
Facility Size:	5.16 acres
Action:	No Further Action (Conditional)
Start Date:	10/22/2018
End Date:	10/22/2018
Program:	VCP
Latitude:	45.5034
Longitude:	-122.656
Primary Action Flag:	True
Investigation Code:	NFA
IC EC:	Not reported
Region:	Not reported

Name:	PORTLAND GAS & COKE GAS HOLDER TANKS (FORMER)
Address:	2630 SE 9TH AVE
City,State,Zip:	PORTLAND, OR 97202
ECS Site ID:	1488
Facility Size:	5.16
Action:	Completed ICP or VCP Cost Recovery Agreement
Start Date:	Not reported
End Date:	12/28/2006
Program:	Not reported
Latitude:	Not reported
Longitude:	Not reported
Primary Action Flag:	N
Investigation Code:	Not reported
IC EC:	Not reported
Region:	Not reported

OR BROWNFIELDS:

Name:	PORTLAND GAS & COKE GAS HOLDER TANKS (FORMER)
Address:	2630 SE 9TH AVE.
City,State,Zip:	PORTLAND, OR 97202
Geolocation Id:	1791
Status:	No Further Action (Conditional)
Brownfield:	Not reported
Lat/Long:	45.5034 / -122.656

CENTRAL SERVICE CENTER (Continued) **U000432123**

NPDES:

Name:	NORTHWEST NATURAL GAS CO - CENTRAL SERVICE CENTER
Address:	2630 SE 9TH AVE
City,State,Zip:	PORTLAND, OR 97202
WQ File Nbr:	107087
Legal Name:	NORTHWEST NATURAL GAS COMPANY
Region:	NWR
Pri SIC:	4923
Latitude:	45.5034
Longitude:	-122.656
Category:	INDUSTRIAL
Permit Type:	GEN17
Permit Active:	False
Permit Description:	1700
Expiration Date:	12/31/1997
EPA Number:	MISSING!!
UIC Facility:	False
Admin Agent:	NW Region Office
Last Action Date:	07/27/1994
Permit Writer:	39
Compliance Inspector:	Not reported
DMR Reviewer:	39
Application Number:	995890
Class:	MINOR
Start Date:	09/10/1993
Region Decode:	North West Region
Ownership:	PRIVATE
Permit Group:	NPDES General Permit - Industrial wastewater discharges
EPA Class:	MINOR
Permit Number:	13102
Facility RID:	Not reported
Address 2:	Not reported
Program Name:	Not reported
Type Name:	Not reported
Facility Abbr. Name:	Not reported
Comments:	Not reported
Program Identifier:	Not reported
Permit RID:	Not reported
Ref Group Name:	Not reported
Permittee Name:	Not reported
Permit Status:	Not reported

OR UIC:

Name:	NW NATURAL GAS (DBA PORTLAND GAS & COKE)
Address:	2630 SE 9TH AVENUE
City,State,Zip:	PORTLAND, OR
UIC Well #:	1
Type:	5D4
Type Description:	Industrial Storm Water Drainage
UIC Number:	13269
Facility Status:	Formal Closure
Permittee Name:	Not reported
Region Name:	Not reported
Sic Code:	Not reported
Permit Type RID:	Not reported
Permit Type Name:	Not reported

CENTRAL SERVICE CENTER (Continued) **U000432123**

Issue Date: Not reported
Expiration Date: Not reported
Permit Status Name: Not reported
Permit Status Description: Not reported
Lat/Long: 45.5034 / -122.6572

Name: NW NATURAL GAS (DBA PORTLAND GAS & COKE)
Address: 2630 SE 9TH AVENUE
City,State,Zip: PORTLAND, OR
UIC Well #: 2
Type: 5D4
Type Description: Industrial Storm Water Drainage
UIC Number: 13269
Facility Status: Formal Closure
Permittee Name: Not reported
Region Name: Not reported
Sic Code: Not reported
Permit Type RID: Not reported
Permit Type Name: Not reported
Issue Date: Not reported
Expiration Date: Not reported
Permit Status Name: Not reported
Permit Status Description: Not reported
Lat/Long: 45.5034 / -122.6572

Name: NW NATURAL GAS (DBA PORTLAND GAS & COKE)
Address: 2630 SE 9TH AVENUE
City,State,Zip: PORTLAND, OR
UIC Well #: 3
Type: 5D4
Type Description: Industrial Storm Water Drainage
UIC Number: 13269
Facility Status: Formal Closure
Permittee Name: Not reported
Region Name: Not reported
Sic Code: Not reported
Permit Type RID: Not reported
Permit Type Name: Not reported
Issue Date: Not reported
Expiration Date: Not reported
Permit Status Name: Not reported
Permit Status Description: Not reported
Lat/Long: 45.5034 / -122.6572

Name: NW NATURAL GAS (DBA PORTLAND GAS & COKE)
Address: 2630 SE 9TH AVENUE
City,State,Zip: PORTLAND, OR
UIC Well #: 4
Type: 5D4
Type Description: Industrial Storm Water Drainage
UIC Number: 13269
Facility Status: Formal Closure
Permittee Name: Not reported
Region Name: Not reported
Sic Code: Not reported
Permit Type RID: Not reported
Permit Type Name: Not reported

CENTRAL SERVICE CENTER (Continued) **U000432123**

Issue Date: Not reported
Expiration Date: Not reported
Permit Status Name: Not reported
Permit Status Description: Not reported
Lat/Long: 45.5034 / -122.6572

Name: NW NATURAL GAS (DBA PORTLAND GAS & COKE)
Address: 2630 SE 9TH AVENUE
City,State,Zip: PORTLAND, OR
UIC Well #: 5
Type: 5D4
Type Description: Industrial Storm Water Drainage
UIC Number: 13269
Facility Status: Formal Closure
Permittee Name: Not reported
Region Name: Not reported
Sic Code: Not reported
Permit Type RID: Not reported
Permit Type Name: Not reported
Issue Date: Not reported
Expiration Date: Not reported
Permit Status Name: Not reported
Permit Status Description: Not reported
Lat/Long: 45.5034 / -122.6572

Name: NW NATURAL GAS (DBA PORTLAND GAS & COKE)
Address: 2630 SE 9TH AVENUE
City,State,Zip: PORTLAND, OR
UIC Well #: 6
Type: 5D4
Type Description: Industrial Storm Water Drainage
UIC Number: 13269
Facility Status: Formal Closure
Permittee Name: Not reported
Region Name: Not reported
Sic Code: Not reported
Permit Type RID: Not reported
Permit Type Name: Not reported
Issue Date: Not reported
Expiration Date: Not reported
Permit Status Name: Not reported
Permit Status Description: Not reported
Lat/Long: 45.5034 / -122.6572

Name: NW NATURAL GAS (DBA PORTLAND GAS & COKE)
Address: 2630 SE 9TH AVENUE
City,State,Zip: PORTLAND, OR
UIC Well #: 7
Type: 5D4
Type Description: Industrial Storm Water Drainage
UIC Number: 13269
Facility Status: Formal Closure
Permittee Name: Not reported
Region Name: Not reported
Sic Code: Not reported
Permit Type RID: Not reported
Permit Type Name: Not reported

CENTRAL SERVICE CENTER (Continued) **U000432123**

Issue Date: Not reported
Expiration Date: Not reported
Permit Status Name: Not reported
Permit Status Description: Not reported
Lat/Long: 45.5034 / -122.6572

Name: NW NATURAL GAS (DBA PORTLAND GAS & COKE)
Address: 2630 SE 9TH AVENUE
City,State,Zip: PORTLAND, OR
UIC Well #: 8
Type: 5D4
Type Description: Industrial Storm Water Drainage
UIC Number: 13269
Facility Status: Formal Closure
Permittee Name: Not reported
Region Name: Not reported
Sic Code: Not reported
Permit Type RID: Not reported
Permit Type Name: Not reported
Issue Date: Not reported
Expiration Date: Not reported
Permit Status Name: Not reported
Permit Status Description: Not reported
Lat/Long: 45.5034 / -122.6572

Name: NW NATURAL GAS (DBA PORTLAND GAS & COKE)
Address: 2630 SE 9TH AVENUE
City,State,Zip: PORTLAND, OR
UIC Well #: 9
Type: 5D4
Type Description: Industrial Storm Water Drainage
UIC Number: 13269
Facility Status: Formal Closure
Permittee Name: Not reported
Region Name: Not reported
Sic Code: Not reported
Permit Type RID: Not reported
Permit Type Name: Not reported
Issue Date: Not reported
Expiration Date: Not reported
Permit Status Name: Not reported
Permit Status Description: Not reported
Lat/Long: 45.5034 / -122.6572

Name: NW NATURAL GAS (DBA PORTLAND GAS & COKE)
Address: 2630 SE 9TH AVENUE
City,State,Zip: PORTLAND, OR
UIC Well #: 10
Type: 5D4
Type Description: Industrial Storm Water Drainage
UIC Number: 13269
Facility Status: Formal Closure
Permittee Name: Not reported
Region Name: Not reported
Sic Code: Not reported
Permit Type RID: Not reported
Permit Type Name: Not reported

CENTRAL SERVICE CENTER (Continued) **U000432123**

Issue Date: Not reported
Expiration Date: Not reported
Permit Status Name: Not reported
Permit Status Description: Not reported
Lat/Long: 45.5034 / -122.6572

Name: NW NATURAL GAS (DBA PORTLAND GAS & COKE)
Address: 2630 SE 9TH AVENUE
City,State,Zip: PORTLAND, OR
UIC Well #: 11
Type: 5D4
Type Description: Industrial Storm Water Drainage
UIC Number: 13269
Facility Status: Formal Closure
Permittee Name: Not reported
Region Name: Not reported
Sic Code: Not reported
Permit Type RID: Not reported
Permit Type Name: Not reported
Issue Date: Not reported
Expiration Date: Not reported
Permit Status Name: Not reported
Permit Status Description: Not reported
Lat/Long: 45.5034 / -122.6572

Name: NW NATURAL GAS (DBA PORTLAND GAS & COKE)
Address: 2630 SE 9TH AVENUE
City,State,Zip: PORTLAND, OR
UIC Well #: 12
Type: 5D4
Type Description: Industrial Storm Water Drainage
UIC Number: 13269
Facility Status: Formal Closure
Permittee Name: Not reported
Region Name: Not reported
Sic Code: Not reported
Permit Type RID: Not reported
Permit Type Name: Not reported
Issue Date: Not reported
Expiration Date: Not reported
Permit Status Name: Not reported
Permit Status Description: Not reported
Lat/Long: 45.5034 / -122.6572

Name: NW NATURAL GAS (DBA PORTLAND GAS & COKE)
Address: 2630 SE 9TH AVENUE
City,State,Zip: PORTLAND, OR
UIC Well #: 13
Type: 5D4
Type Description: Industrial Storm Water Drainage
UIC Number: 13269
Facility Status: Formal Closure
Permittee Name: Not reported
Region Name: Not reported
Sic Code: Not reported
Permit Type RID: Not reported
Permit Type Name: Not reported

CENTRAL SERVICE CENTER (Continued) **U000432123**

Issue Date: Not reported
Expiration Date: Not reported
Permit Status Name: Not reported
Permit Status Description: Not reported
Lat/Long: 45.5034 / -122.6572

Name: NW NATURAL GAS (DBA PORTLAND GAS & COKE)
Address: 2630 SE 9TH AVENUE
City,State,Zip: PORTLAND, OR
UIC Well #: 14
Type: 5D4
Type Description: Industrial Storm Water Drainage
UIC Number: 13269
Facility Status: Formal Closure
Permittee Name: Not reported
Region Name: Not reported
Sic Code: Not reported
Permit Type RID: Not reported
Permit Type Name: Not reported
Issue Date: Not reported
Expiration Date: Not reported
Permit Status Name: Not reported
Permit Status Description: Not reported
Lat/Long: 45.5034 / -122.6572

Z111 **CENTRAL SVC. CTR./NW NATURAL GAS #71** **UST FINDER RELEASE** **1028932179**
NNW **2630 SE 9TH AVE** **N/A**
1/8-1/4 **PORTLAND, OR 97202**
0.187 mi.
987 ft. **Site 5 of 10 in cluster Z**

Relative: **Lower**
Actual: **52 ft.**

UST FINDER RELEASE:

Object ID:	337055
Facility ID:	Not reported
Lust ID:	OR26-90-0502
Name:	CENTRAL SVC. CTR./NW NATURAL GAS #71
Address:	2630 SE 9TH AVE
City,State,Zip:	PORTLAND, OR 97202
Address Match Type:	PointAddress
Reported Date:	1990/12/27 15:59:59+00
Status:	No Further Action
Substance:	Not reported
Population within 1500ft:	656
Domestic Wells within 1500ft:	0
Land Use:	Developed, High Intensity
Within SPA:	No
SPA PWS Facility ID:	Not reported
SPA Water Type:	Not reported
SPA Facility Type:	Not reported
SPA HUC12:	Not reported
Within WHPA:	Yes
WHPA PWS Facility ID:	OR4100984_2704
WHPA Water Type:	GW - Ground water
WHPA Facility Type:	WL - Well
WHPA HUC12:	170900120202
Within 100yr Floodplain:	No
Tribe:	Not reported
EPA Region:	10

CENTRAL SVC. CTR./NW NATURAL GAS #71 (Continued) **1028932179**

NFA Letter 1:	Not reported
NFA Letter 2:	Not reported
NFA Letter 3:	Not reported
NFA Letter 4:	Not reported
Closed With Residual Contaminate:	Not reported
Coordinate Source:	Geocode
X Coord:	-122.65674
Y Coord:	45.5044500000001
Latitude:	45.5044499999999
Longitude:	-122.656739999999

Z112 **NORTHWEST NATURAL GAS CO CENTRAL SVC CTR** **RCRA-VSQG** **1004770821**
NNW **2630 SE 9TH AVE** **FINDS** **ORD987195203**
1/8-1/4 **PORTLAND, OR 97202** **ECHO**
0.187 mi. **E MANIFEST**
987 ft. **Site 6 of 10 in cluster Z** **OR MANIFEST**

Relative: **Lower**
Actual: **52 ft.**

RCRA Listings:

Date Form Received by Agency:		20230209
Handler Name:		Northwest Natural Gas Co Central Svc Ctr
Handler Address:		2630 Se 9th Ave
Handler City,State,Zip:		PORTLAND, OR 97202
EPA ID:		ORD987195203
Contact Name:		COREY RASPONE
Contact Address:		250 SW TAYLOR STREET
Contact City,State,Zip:		PORTLAND, OR 97204
Contact Telephone:		503-610-7392
Contact Fax:		Not reported
Contact Email:		RCR@NWNATURAL.COM
Contact Title:		ENVIRONMENTAL SPECIALIST
EPA Region:		10
Land Type:		Private
Federal Waste Generator Description:		Conditionally Exempt Small Quantity Generator
Non-Notifier:		Not reported
Biennial Report Cycle:		Not reported
Accessibility:		Not reported
Active Site Indicator:		Handler Activities
State District Owner:		Not reported
State District:		Not reported
Mailing Address:		2630 SE 9TH AVE
Mailing City,State,Zip:		PORTLAND, OR 97202
Owner Name:	Nw Natural Gas	
Owner Type:		Private
Operator Name:	Nw Natural Gas	
Operator Type:		Private
Short-Term Generator Activity:		No
Importer Activity:		No
Mixed Waste Generator:		No
Transporter Activity:		No
Transfer Facility Activity:		No
Recycler Activity with Storage:		No
Small Quantity On-Site Burner Exemption:		No
Smelting Melting and Refining Furnace Exemption:		No
Underground Injection Control:		No
Off-Site Waste Receipt:		No
Universal Waste Indicator:		No
Universal Waste Destination Facility:		No
Federal Universal Waste:		No

NORTHWEST NATURAL GAS CO CENTRAL SVC CTR (Continued) **1004770821**

Active Site State-Reg Handler:	---
Federal Facility Indicator:	Not reported
Hazardous Secondary Material Indicator:	N
Sub-Part K Indicator:	Not reported
2018 GPRA Permit Baseline:	Not on the Baseline
2018 GPRA Renewals Baseline:	Not on the Baseline
202 GPRA Corrective Action Baseline:	No
Subject to Corrective Action Universe:	No
Non-TSDFs Where RCRA CA has Been Imposed Universe:	No
Corrective Action Priority Ranking:	No NCAPS ranking
Environmental Control Indicator:	No
Institutional Control Indicator:	No
Human Exposure Controls Indicator:	N/A
Groundwater Controls Indicator:	N/A
Significant Non-Complier Universe:	No
Unaddressed Significant Non-Complier Universe:	No
Addressed Significant Non-Complier Universe:	No
Significant Non-Complier With a Compliance Schedule Universe:	No
Financial Assurance Required:	Not reported
Handler Date of Last Change:	20230315
Recognized Trader-Importer:	No
Recognized Trader-Exporter:	No
Importer of Spent Lead Acid Batteries:	No
Exporter of Spent Lead Acid Batteries:	No
Recycler Activity Without Storage:	No
Manifest Broker:	No
Sub-Part P Indicator:	No

Biennial: List of Years

Year:	2021

Click Here for Biennial Reporting System Data:

Hazardous Waste Summary:

Waste Code:	D001
Waste Description:	Ignitable Waste
Waste Code:	D008
Waste Description:	Lead
Waste Code:	D018
Waste Description:	Benzene

Handler - Owner Operator:

Owner/Operator Indicator:	Operator
Owner/Operator Name:	NORTHWEST NATURAL GAS COMPANY
Legal Status:	Other
Date Became Current:	Not reported
Date Ended Current:	Not reported
Owner/Operator Address:	220 NW 2ND AVENUE
Owner/Operator City,State,Zip:	PORTLAND, OR 97209
Owner/Operator Telephone:	503-226-4211
Owner/Operator Telephone Ext:	Not reported
Owner/Operator Fax:	Not reported
Owner/Operator Email:	Not reported

NORTHWEST NATURAL GAS CO CENTRAL SVC CTR (Continued) **1004770821**

Owner/Operator Indicator: Operator
Owner/Operator Name: NORTHWEST NATURAL GAS COMPANY
Legal Status: Other
Date Became Current: 19950227
Date Ended Current: Not reported
Owner/Operator Address: 220 NW 2ND AVENUE
Owner/Operator City,State,Zip: PORTLAND, OR 97209
Owner/Operator Telephone: 503-226-4211
Owner/Operator Telephone Ext: Not reported
Owner/Operator Fax: Not reported
Owner/Operator Email: Not reported

Owner/Operator Indicator: Owner
Owner/Operator Name: NORTHWEST NATURAL GAS CO
Legal Status: Private
Date Became Current: 19941220
Date Ended Current: Not reported
Owner/Operator Address: 220 NW 2ND AVENUE
Owner/Operator City,State,Zip: PORTLAND, OR 97209
Owner/Operator Telephone: 503-226-4211
Owner/Operator Telephone Ext: Not reported
Owner/Operator Fax: Not reported
Owner/Operator Email: Not reported

Owner/Operator Indicator: Operator
Owner/Operator Name: NORTHWEST NATURAL GAS COMPANY
Legal Status: Other
Date Became Current: 19941220
Date Ended Current: Not reported
Owner/Operator Address: 220 NW 2ND AVENUE
Owner/Operator City,State,Zip: PORTLAND, OR 97209
Owner/Operator Telephone: 503-226-4211
Owner/Operator Telephone Ext: Not reported
Owner/Operator Fax: Not reported
Owner/Operator Email: Not reported

Owner/Operator Indicator: Owner
Owner/Operator Name: NORTHWEST NATURAL GAS CO
Legal Status: Private
Date Became Current: 19920309
Date Ended Current: Not reported
Owner/Operator Address: 220 NW 2ND AVENUE
Owner/Operator City,State,Zip: PORTLAND, OR 97209
Owner/Operator Telephone: 503-226-4211
Owner/Operator Telephone Ext: Not reported
Owner/Operator Fax: Not reported
Owner/Operator Email: Not reported

Owner/Operator Indicator: Owner
Owner/Operator Name: NORTHWEST NATURAL GAS CO
Legal Status: Private
Date Became Current: 20191231
Date Ended Current: Not reported
Owner/Operator Address: 250 SW TAYLOR
Owner/Operator City,State,Zip: PORTLAND, OR 97204
Owner/Operator Telephone: 503-610-7289
Owner/Operator Telephone Ext: Not reported

NORTHWEST NATURAL GAS CO CENTRAL SVC CTR (Continued) **1004770821**

Owner/Operator Fax: Not reported
Owner/Operator Email: Not reported

Owner/Operator Indicator: Operator
Owner/Operator Name: NORTHWEST NATURAL GAS COMPANY
Legal Status: Private
Date Became Current: 20200323
Date Ended Current: Not reported
Owner/Operator Address: 250 SW TAYLOR
Owner/Operator City,State,Zip: PORTLAND, OR 97204
Owner/Operator Telephone: 503-226-4211
Owner/Operator Telephone Ext: Not reported
Owner/Operator Fax: Not reported
Owner/Operator Email: Not reported

Owner/Operator Indicator: Owner
Owner/Operator Name: NORTHWEST NATURAL GAS CO
Legal Status: Private
Date Became Current: 19920401
Date Ended Current: Not reported
Owner/Operator Address: 220 NW 2ND AVENUE
Owner/Operator City,State,Zip: PORTLAND, OR 97209
Owner/Operator Telephone: 503-226-4211
Owner/Operator Telephone Ext: Not reported
Owner/Operator Fax: Not reported
Owner/Operator Email: Not reported

Owner/Operator Indicator: Owner
Owner/Operator Name: NORTHWEST NATURAL GAS CO
Legal Status: Private
Date Became Current: 19940223
Date Ended Current: Not reported
Owner/Operator Address: 220 NW 2ND AVENUE
Owner/Operator City,State,Zip: PORTLAND, OR 97209
Owner/Operator Telephone: 503-226-4211
Owner/Operator Telephone Ext: Not reported
Owner/Operator Fax: Not reported
Owner/Operator Email: Not reported

Owner/Operator Indicator: Owner
Owner/Operator Name: NORTHWEST NATURAL GAS CO
Legal Status: Private
Date Became Current: 19970228
Date Ended Current: Not reported
Owner/Operator Address: 220 NW 2ND AVENUE
Owner/Operator City,State,Zip: PORTLAND, OR 97209
Owner/Operator Telephone: 503-226-4211
Owner/Operator Telephone Ext: Not reported
Owner/Operator Fax: Not reported
Owner/Operator Email: Not reported

Owner/Operator Indicator: Operator
Owner/Operator Name: NORTHWEST NATURAL GAS COMPANY
Legal Status: Other
Date Became Current: 20030226
Date Ended Current: Not reported
Owner/Operator Address: 220 NW 2ND AVENUE

NORTHWEST NATURAL GAS CO CENTRAL SVC CTR (Continued) **1004770821**

Owner/Operator City,State,Zip:	PORTLAND, OR 97209
Owner/Operator Telephone:	503-226-4211
Owner/Operator Telephone Ext:	Not reported
Owner/Operator Fax:	Not reported
Owner/Operator Email:	Not reported
Owner/Operator Indicator:	Operator
Owner/Operator Name: NW NATURAL GAS	
Legal Status:	Private
Date Became Current:	20140415
Date Ended Current:	Not reported
Owner/Operator Address:	250 SW TAYLOR STREET
Owner/Operator City,State,Zip:	PORTLAND, OR 97204
Owner/Operator Telephone:	503-610-7392
Owner/Operator Telephone Ext:	Not reported
Owner/Operator Fax:	Not reported
Owner/Operator Email:	Not reported
Owner/Operator Indicator:	Operator
Owner/Operator Name: NORTHWEST NATURAL GAS COMPANY	
Legal Status:	Other
Date Became Current:	19980220
Date Ended Current:	Not reported
Owner/Operator Address:	220 NW 2ND AVENUE
Owner/Operator City,State,Zip:	PORTLAND, OR 97209
Owner/Operator Telephone:	503-226-4211
Owner/Operator Telephone Ext:	Not reported
Owner/Operator Fax:	Not reported
Owner/Operator Email:	Not reported
Owner/Operator Indicator:	Owner
Owner/Operator Name: NORTHWEST NATURAL GAS CO	
Legal Status:	Private
Date Became Current:	20000315
Date Ended Current:	Not reported
Owner/Operator Address:	220 NW 2ND AVENUE
Owner/Operator City,State,Zip:	PORTLAND, OR 97209
Owner/Operator Telephone:	503-226-4211
Owner/Operator Telephone Ext:	Not reported
Owner/Operator Fax:	Not reported
Owner/Operator Email:	Not reported
Owner/Operator Indicator:	Owner
Owner/Operator Name: NORTHWEST NATURAL GAS CO	
Legal Status:	Private
Date Became Current:	20010313
Date Ended Current:	Not reported
Owner/Operator Address:	220 NW 2ND AVENUE
Owner/Operator City,State,Zip:	PORTLAND, OR 97209
Owner/Operator Telephone:	503-226-4211
Owner/Operator Telephone Ext:	Not reported
Owner/Operator Fax:	Not reported
Owner/Operator Email:	Not reported
Owner/Operator Indicator:	Operator
Owner/Operator Name: NORTHWEST NATURAL GAS COMPANY	
Legal Status:	Private

NORTHWEST NATURAL GAS CO CENTRAL SVC CTR (Continued) **1004770821**

Date Became Current: 20181231
Date Ended Current: Not reported
Owner/Operator Address: 220 NW 2ND AVENUE
Owner/Operator City,State,Zip: PORTLAND, OR 97209
Owner/Operator Telephone: 503-226-4211
Owner/Operator Telephone Ext: Not reported
Owner/Operator Fax: Not reported
Owner/Operator Email: Not reported

Owner/Operator Indicator: Operator
Owner/Operator Name: NORTHWEST NATURAL GAS COMPANY
Legal Status: Private
Date Became Current: 20191231
Date Ended Current: Not reported
Owner/Operator Address: 250 SW TAYLOR
Owner/Operator City,State,Zip: PORTLAND, OR 97204
Owner/Operator Telephone: 503-226-4211
Owner/Operator Telephone Ext: Not reported
Owner/Operator Fax: Not reported
Owner/Operator Email: Not reported

Owner/Operator Indicator: Owner
Owner/Operator Name: NORTHWEST NATURAL GAS CO
Legal Status: Private
Date Became Current: 20201231
Date Ended Current: Not reported
Owner/Operator Address: 250 SW TAYLOR
Owner/Operator City,State,Zip: PORTLAND, OR 97204
Owner/Operator Telephone: 503-610-7289
Owner/Operator Telephone Ext: Not reported
Owner/Operator Fax: Not reported
Owner/Operator Email: Not reported

Owner/Operator Indicator: Operator
Owner/Operator Name: NW NATURAL GAS
Legal Status: Private
Date Became Current: 20140415
Date Ended Current: Not reported
Owner/Operator Address: 250 SW TAYLOR STREET
Owner/Operator City,State,Zip: PORTLAND, OR 97204
Owner/Operator Telephone: 503-610-7392
Owner/Operator Telephone Ext: Not reported
Owner/Operator Fax: Not reported
Owner/Operator Email: RCR@NWNATURAL.COM

Owner/Operator Indicator: Owner
Owner/Operator Name: NORTHWEST NATURAL GAS CO
Legal Status: Private
Date Became Current: 19960229
Date Ended Current: Not reported
Owner/Operator Address: 220 NW 2ND AVENUE
Owner/Operator City,State,Zip: PORTLAND, OR 97209
Owner/Operator Telephone: 503-226-4211
Owner/Operator Telephone Ext: Not reported
Owner/Operator Fax: Not reported
Owner/Operator Email: Not reported

NORTHWEST NATURAL GAS CO CENTRAL SVC CTR (Continued) **1004770821**

Owner/Operator Indicator: Operator
Owner/Operator Name: NORTHWEST NATURAL GAS COMPANY
Legal Status: Other
Date Became Current: 20000315
Date Ended Current: Not reported
Owner/Operator Address: 220 NW 2ND AVENUE
Owner/Operator City,State,Zip: PORTLAND, OR 97209
Owner/Operator Telephone: 503-226-4211
Owner/Operator Telephone Ext: Not reported
Owner/Operator Fax: Not reported
Owner/Operator Email: Not reported

Owner/Operator Indicator: Owner
Owner/Operator Name: NORTHWEST NATURAL GAS CO
Legal Status: Private
Date Became Current: 20030226
Date Ended Current: Not reported
Owner/Operator Address: 220 NW 2ND AVENUE
Owner/Operator City,State,Zip: PORTLAND, OR 97209
Owner/Operator Telephone: 503-226-4211
Owner/Operator Telephone Ext: Not reported
Owner/Operator Fax: Not reported
Owner/Operator Email: Not reported

Owner/Operator Indicator: Owner
Owner/Operator Name: NORTHWEST NATURAL GAS CO
Legal Status: Private
Date Became Current: 20181231
Date Ended Current: Not reported
Owner/Operator Address: 220 NW 2ND AVENUE
Owner/Operator City,State,Zip: PORTLAND, OR 97209
Owner/Operator Telephone: 503-226-4211
Owner/Operator Telephone Ext: Not reported
Owner/Operator Fax: Not reported
Owner/Operator Email: Not reported

Owner/Operator Indicator: Owner
Owner/Operator Name: NW NATURAL GAS
Legal Status: Private
Date Became Current: 19120101
Date Ended Current: Not reported
Owner/Operator Address: 250 SW TAYLOR STREET
Owner/Operator City,State,Zip: PORTLAND, OR 97204
Owner/Operator Telephone: 503-226-4210
Owner/Operator Telephone Ext: Not reported
Owner/Operator Fax: Not reported
Owner/Operator Email: Not reported

Owner/Operator Indicator: Owner
Owner/Operator Name: NORTHWEST NATURAL GAS CO
Legal Status: Private
Date Became Current: 19950227
Date Ended Current: Not reported
Owner/Operator Address: 220 NW 2ND AVENUE
Owner/Operator City,State,Zip: PORTLAND, OR 97209
Owner/Operator Telephone: 503-226-4211
Owner/Operator Telephone Ext: Not reported

NORTHWEST NATURAL GAS CO CENTRAL SVC CTR (Continued) **1004770821**

Owner/Operator Fax: Not reported
Owner/Operator Email: Not reported

Owner/Operator Indicator: Operator
Owner/Operator Name: NORTHWEST NATURAL GAS COMPANY
Legal Status: Other
Date Became Current: 19990315
Date Ended Current: Not reported
Owner/Operator Address: 220 NW 2ND AVENUE
Owner/Operator City,State,Zip: PORTLAND, OR 97209
Owner/Operator Telephone: 503-226-4211
Owner/Operator Telephone Ext: Not reported
Owner/Operator Fax: Not reported
Owner/Operator Email: Not reported

Owner/Operator Indicator: Operator
Owner/Operator Name: NORTHWEST NATURAL GAS COMPANY
Legal Status: Private
Date Became Current: 20040329
Date Ended Current: Not reported
Owner/Operator Address: 220 NW 2ND AVENUE
Owner/Operator City,State,Zip: PORTLAND, OR 97209
Owner/Operator Telephone: 503-226-4211
Owner/Operator Telephone Ext: Not reported
Owner/Operator Fax: Not reported
Owner/Operator Email: Not reported

Owner/Operator Indicator: Owner
Owner/Operator Name: NW NATURAL GAS
Legal Status: Private
Date Became Current: 19120101
Date Ended Current: Not reported
Owner/Operator Address: 250 SW TAYLOR STREET
Owner/Operator City,State,Zip: PORTLAND, OR 97204
Owner/Operator Telephone: 503-226-4210
Owner/Operator Telephone Ext: Not reported
Owner/Operator Fax: Not reported
Owner/Operator Email: Not reported

Owner/Operator Indicator: Operator
Owner/Operator Name: NORTHWEST NATURAL GAS COMPANY
Legal Status: Private
Date Became Current: Not reported
Date Ended Current: Not reported
Owner/Operator Address: 220 NW 2ND AVENUE
Owner/Operator City,State,Zip: PORTLAND, OR 97209
Owner/Operator Telephone: 503-226-4211
Owner/Operator Telephone Ext: Not reported
Owner/Operator Fax: Not reported
Owner/Operator Email: Not reported

Owner/Operator Indicator: Operator
Owner/Operator Name: NORTHWEST NATURAL GAS COMPANY
Legal Status: Other
Date Became Current: 19970228
Date Ended Current: Not reported
Owner/Operator Address: 220 NW 2ND AVENUE

NORTHWEST NATURAL GAS CO CENTRAL SVC CTR (Continued) **1004770821**

Owner/Operator City,State,Zip: PORTLAND, OR 97209
Owner/Operator Telephone: 503-226-4211
Owner/Operator Telephone Ext: Not reported
Owner/Operator Fax: Not reported
Owner/Operator Email: Not reported

Owner/Operator Indicator: Owner
Owner/Operator Name: NORTHWEST NATURAL GAS CO
Legal Status: Private
Date Became Current: 19990315
Date Ended Current: Not reported
Owner/Operator Address: 220 NW 2ND AVENUE
Owner/Operator City,State,Zip: PORTLAND, OR 97209
Owner/Operator Telephone: 503-226-4211
Owner/Operator Telephone Ext: Not reported
Owner/Operator Fax: Not reported
Owner/Operator Email: Not reported

Owner/Operator Indicator: Operator
Owner/Operator Name: NORTHWEST NATURAL GAS COMPANY
Legal Status: Other
Date Became Current: 20010313
Date Ended Current: Not reported
Owner/Operator Address: 220 NW 2ND AVENUE
Owner/Operator City,State,Zip: PORTLAND, OR 97209
Owner/Operator Telephone: 503-226-4211
Owner/Operator Telephone Ext: Not reported
Owner/Operator Fax: Not reported
Owner/Operator Email: Not reported

Owner/Operator Indicator: Owner
Owner/Operator Name: NORTHWEST NATURAL GAS CO
Legal Status: Private
Date Became Current: 20020215
Date Ended Current: Not reported
Owner/Operator Address: 220 NW 2ND AVENUE
Owner/Operator City,State,Zip: PORTLAND, OR 97209
Owner/Operator Telephone: 503-226-4211
Owner/Operator Telephone Ext: Not reported
Owner/Operator Fax: Not reported
Owner/Operator Email: Not reported

Owner/Operator Indicator: Owner
Owner/Operator Name: NORTHWEST NATURAL GAS CO
Legal Status: Private
Date Became Current: 20040329
Date Ended Current: Not reported
Owner/Operator Address: 220 NW 2ND AVENUE
Owner/Operator City,State,Zip: PORTLAND, OR 97209
Owner/Operator Telephone: 503-226-4211
Owner/Operator Telephone Ext: Not reported
Owner/Operator Fax: Not reported
Owner/Operator Email: Not reported

Owner/Operator Indicator: Operator
Owner/Operator Name: NORTHWEST NATURAL GAS COMPANY
Legal Status: Private

NORTHWEST NATURAL GAS CO CENTRAL SVC CTR (Continued) **1004770821**

Date Became Current: 20041231
Date Ended Current: Not reported
Owner/Operator Address: 220 NW 2ND AVENUE
Owner/Operator City,State,Zip: PORTLAND, OR 97209
Owner/Operator Telephone: 503-226-4211
Owner/Operator Telephone Ext: Not reported
Owner/Operator Fax: Not reported
Owner/Operator Email: Not reported

Owner/Operator Indicator: Operator
Owner/Operator Name: NORTHWEST NATURAL GAS COMPANY
Legal Status: Private
Date Became Current: 20201231
Date Ended Current: Not reported
Owner/Operator Address: 250 SW TAYLOR
Owner/Operator City,State,Zip: PORTLAND, OR 97204
Owner/Operator Telephone: 503-226-4211
Owner/Operator Telephone Ext: Not reported
Owner/Operator Fax: Not reported
Owner/Operator Email: Not reported

Owner/Operator Indicator: Owner
Owner/Operator Name: NW NATURAL GAS
Legal Status: Private
Date Became Current: 19120101
Date Ended Current: Not reported
Owner/Operator Address: 250 SW TAYLOR STREET
Owner/Operator City,State,Zip: PORTLAND, OR 97204
Owner/Operator Telephone: 503-226-4210
Owner/Operator Telephone Ext: Not reported
Owner/Operator Fax: Not reported
Owner/Operator Email: Not reported

Owner/Operator Indicator: Owner
Owner/Operator Name: NORTHWEST NATURAL GAS CO
Legal Status: Private
Date Became Current: 19980220
Date Ended Current: Not reported
Owner/Operator Address: 220 NW 2ND AVENUE
Owner/Operator City,State,Zip: PORTLAND, OR 97209
Owner/Operator Telephone: 503-226-4211
Owner/Operator Telephone Ext: Not reported
Owner/Operator Fax: Not reported
Owner/Operator Email: Not reported

Owner/Operator Indicator: Owner
Owner/Operator Name: NORTHWEST NATURAL GAS CO
Legal Status: Private
Date Became Current: 19930226
Date Ended Current: Not reported
Owner/Operator Address: 220 NW 2ND AVENUE
Owner/Operator City,State,Zip: PORTLAND, OR 97209
Owner/Operator Telephone: 503-226-4211
Owner/Operator Telephone Ext: Not reported
Owner/Operator Fax: Not reported
Owner/Operator Email: Not reported

NORTHWEST NATURAL GAS CO CENTRAL SVC CTR (Continued) **1004770821**

Owner/Operator Indicator: Operator
Owner/Operator Name: NORTHWEST NATURAL GAS COMPANY
Legal Status: Other
Date Became Current: 19940223
Date Ended Current: Not reported
Owner/Operator Address: 220 NW 2ND AVENUE
Owner/Operator City,State,Zip: PORTLAND, OR 97209
Owner/Operator Telephone: 503-226-4211
Owner/Operator Telephone Ext: Not reported
Owner/Operator Fax: Not reported
Owner/Operator Email: Not reported

Owner/Operator Indicator: Operator
Owner/Operator Name: NORTHWEST NATURAL GAS COMPANY
Legal Status: Other
Date Became Current: 19960229
Date Ended Current: Not reported
Owner/Operator Address: 220 NW 2ND AVENUE
Owner/Operator City,State,Zip: PORTLAND, OR 97209
Owner/Operator Telephone: 503-226-4211
Owner/Operator Telephone Ext: Not reported
Owner/Operator Fax: Not reported
Owner/Operator Email: Not reported

Owner/Operator Indicator: Operator
Owner/Operator Name: NORTHWEST NATURAL GAS COMPANY
Legal Status: Other
Date Became Current: 20020215
Date Ended Current: Not reported
Owner/Operator Address: 220 NW 2ND AVENUE
Owner/Operator City,State,Zip: PORTLAND, OR 97209
Owner/Operator Telephone: 503-226-4211
Owner/Operator Telephone Ext: Not reported
Owner/Operator Fax: Not reported
Owner/Operator Email: Not reported

Owner/Operator Indicator: Owner
Owner/Operator Name: NORTHWEST NATURAL GAS CO
Legal Status: Private
Date Became Current: 20200323
Date Ended Current: Not reported
Owner/Operator Address: 250 SW TAYLOR
Owner/Operator City,State,Zip: PORTLAND, OR 97204
Owner/Operator Telephone: 503-610-7289
Owner/Operator Telephone Ext: Not reported
Owner/Operator Fax: Not reported
Owner/Operator Email: Not reported

Owner/Operator Indicator: Operator
Owner/Operator Name: NW NATURAL GAS
Legal Status: Private
Date Became Current: 20140415
Date Ended Current: Not reported
Owner/Operator Address: 250 SW TAYLOR STREET
Owner/Operator City,State,Zip: PORTLAND, OR 97204
Owner/Operator Telephone: 503-610-7392
Owner/Operator Telephone Ext: Not reported

NORTHWEST NATURAL GAS CO CENTRAL SVC CTR (Continued) **1004770821**

Owner/Operator Fax: Not reported
Owner/Operator Email: Not reported

Historic Generators:

Receive Date: 20220223
Handler Name: NORTHWEST NATURAL GAS CO CENTRAL SVC CTR
Federal Waste Generator Description: Large Quantity Generator
State District Owner: Not reported
Large Quantity Handler of Universal Waste: No
Recognized Trader Importer: No
Recognized Trader Exporter: No
Spent Lead Acid Battery Importer: No
Spent Lead Acid Battery Exporter: No
Current Record: No
Non Storage Recycler Activity: No
Electronic Manifest Broker: No

Receive Date: 19930226
Handler Name: NORTHWEST NATURAL GAS CO CENTRAL SVC CTR
Federal Waste Generator Description: Small Quantity Generator
State District Owner: Not reported
Large Quantity Handler of Universal Waste: No
Recognized Trader Importer: No
Recognized Trader Exporter: No
Spent Lead Acid Battery Importer: No
Spent Lead Acid Battery Exporter: No
Current Record: No
Non Storage Recycler Activity: Not reported
Electronic Manifest Broker: Not reported

Receive Date: 19920401
Handler Name: NORTHWEST NATURAL GAS CO CENTRAL SVC CTR
Federal Waste Generator Description: Very Small Quantity Generator (formerly Conditionally-Exempt Small Quantity Generator
State District Owner: Not reported
Large Quantity Handler of Universal Waste: No
Recognized Trader Importer: No
Recognized Trader Exporter: No
Spent Lead Acid Battery Importer: No
Spent Lead Acid Battery Exporter: No
Current Record: No
Non Storage Recycler Activity: Not reported
Electronic Manifest Broker: Not reported

Receive Date: 19940223
Handler Name: NORTHWEST NATURAL GAS CO CENTRAL SVC CTR
Federal Waste Generator Description: Small Quantity Generator
State District Owner: Not reported
Large Quantity Handler of Universal Waste: No
Recognized Trader Importer: No
Recognized Trader Exporter: No
Spent Lead Acid Battery Importer: No
Spent Lead Acid Battery Exporter: No
Current Record: No
Non Storage Recycler Activity: Not reported
Electronic Manifest Broker: Not reported

NORTHWEST NATURAL GAS CO CENTRAL SVC CTR (Continued) **1004770821**

Receive Date: 19950227
Handler Name: NORTHWEST NATURAL GAS CO CENTRAL SVC CTR
Federal Waste Generator Description: Very Small Quantity Generator (formerly Conditionally-Exempt Small Quantity Generator
State District Owner: Not reported
Large Quantity Handler of Universal Waste: No
Recognized Trader Importer: No
Recognized Trader Exporter: No
Spent Lead Acid Battery Importer: No
Spent Lead Acid Battery Exporter: No
Current Record: No
Non Storage Recycler Activity: Not reported
Electronic Manifest Broker: Not reported

Receive Date: 19960229
Handler Name: NORTHWEST NATURAL GAS CO CENTRAL SVC CTR
Federal Waste Generator Description: Small Quantity Generator
State District Owner: Not reported
Large Quantity Handler of Universal Waste: No
Recognized Trader Importer: No
Recognized Trader Exporter: No
Spent Lead Acid Battery Importer: No
Spent Lead Acid Battery Exporter: No
Current Record: No
Non Storage Recycler Activity: Not reported
Electronic Manifest Broker: Not reported

Receive Date: 19941220
Handler Name: NORTHWEST NATURAL GAS CO CENTRAL SVC CTR
Federal Waste Generator Description: Very Small Quantity Generator (formerly Conditionally-Exempt Small Quantity Generator
State District Owner: Not reported
Large Quantity Handler of Universal Waste: No
Recognized Trader Importer: No
Recognized Trader Exporter: No
Spent Lead Acid Battery Importer: No
Spent Lead Acid Battery Exporter: No
Current Record: No
Non Storage Recycler Activity: Not reported
Electronic Manifest Broker: Not reported

Receive Date: 19970228
Handler Name: NORTHWEST NATURAL GAS CO CENTRAL SVC CTR
Federal Waste Generator Description: Very Small Quantity Generator (formerly Conditionally-Exempt Small Quantity Generator
State District Owner: Not reported
Large Quantity Handler of Universal Waste: No
Recognized Trader Importer: No
Recognized Trader Exporter: No
Spent Lead Acid Battery Importer: No
Spent Lead Acid Battery Exporter: No
Current Record: No
Non Storage Recycler Activity: Not reported
Electronic Manifest Broker: Not reported

Receive Date: 19980220
Handler Name: NORTHWEST NATURAL GAS CO CENTRAL SVC CTR

NORTHWEST NATURAL GAS CO CENTRAL SVC CTR (Continued) **1004770821**

Federal Waste Generator Description: Very Small Quantity Generator (formerly Conditionally-Exempt Small Quantity Generator
State District Owner: Not reported
Large Quantity Handler of Universal Waste: No
Recognized Trader Importer: No
Recognized Trader Exporter: No
Spent Lead Acid Battery Importer: No
Spent Lead Acid Battery Exporter: No
Current Record: No
Non Storage Recycler Activity: Not reported
Electronic Manifest Broker: Not reported

Receive Date: 19990315
Handler Name: NORTHWEST NATURAL GAS CO CENTRAL SVC CTR
Federal Waste Generator Description: Very Small Quantity Generator (formerly Conditionally-Exempt Small Quantity Generator
State District Owner: Not reported
Large Quantity Handler of Universal Waste: No
Recognized Trader Importer: No
Recognized Trader Exporter: No
Spent Lead Acid Battery Importer: No
Spent Lead Acid Battery Exporter: No
Current Record: No
Non Storage Recycler Activity: Not reported
Electronic Manifest Broker: Not reported

Receive Date: 20000315
Handler Name: NORTHWEST NATURAL GAS CO CENTRAL SVC CTR
Federal Waste Generator Description: Very Small Quantity Generator (formerly Conditionally-Exempt Small Quantity Generator
State District Owner: Not reported
Large Quantity Handler of Universal Waste: No
Recognized Trader Importer: No
Recognized Trader Exporter: No
Spent Lead Acid Battery Importer: No
Spent Lead Acid Battery Exporter: No
Current Record: No
Non Storage Recycler Activity: Not reported
Electronic Manifest Broker: Not reported

Receive Date: 20010313
Handler Name: NORTHWEST NATURAL GAS CO CENTRAL SVC CTR
Federal Waste Generator Description: Very Small Quantity Generator (formerly Conditionally-Exempt Small Quantity Generator
State District Owner: Not reported
Large Quantity Handler of Universal Waste: No
Recognized Trader Importer: No
Recognized Trader Exporter: No
Spent Lead Acid Battery Importer: No
Spent Lead Acid Battery Exporter: No
Current Record: No
Non Storage Recycler Activity: Not reported
Electronic Manifest Broker: Not reported

Receive Date: 20020215
Handler Name: NORTHWEST NATURAL GAS CO CENTRAL SVC CTR
Federal Waste Generator Description: Very Small Quantity Generator (formerly Conditionally-Exempt Small

NORTHWEST NATURAL GAS CO CENTRAL SVC CTR (Continued) **1004770821**

Quantity Generator
State District Owner: Not reported
Large Quantity Handler of Universal Waste: No
Recognized Trader Importer: No
Recognized Trader Exporter: No
Spent Lead Acid Battery Importer: No
Spent Lead Acid Battery Exporter: No
Current Record: No
Non Storage Recycler Activity: Not reported
Electronic Manifest Broker: Not reported

Receive Date: 20030226
Handler Name: NORTHWEST NATURAL GAS CO CENTRAL SVC CTR
Federal Waste Generator Description: Very Small Quantity Generator (formerly Conditionally-Exempt Small Quantity Generator
State District Owner: Not reported
Large Quantity Handler of Universal Waste: No
Recognized Trader Importer: No
Recognized Trader Exporter: No
Spent Lead Acid Battery Importer: No
Spent Lead Acid Battery Exporter: No
Current Record: No
Non Storage Recycler Activity: Not reported
Electronic Manifest Broker: Not reported

Receive Date: 20040329
Handler Name: NORTHWEST NATURAL GAS CO CENTRAL SVC CTR
Federal Waste Generator Description: Very Small Quantity Generator (formerly Conditionally-Exempt Small Quantity Generator
State District Owner: Not reported
Large Quantity Handler of Universal Waste: No
Recognized Trader Importer: No
Recognized Trader Exporter: No
Spent Lead Acid Battery Importer: No
Spent Lead Acid Battery Exporter: No
Current Record: No
Non Storage Recycler Activity: Not reported
Electronic Manifest Broker: Not reported

Receive Date: 20041231
Handler Name: NORTHWEST NATURAL GAS CO CENTRAL SVC CTR
Federal Waste Generator Description: Very Small Quantity Generator (formerly Conditionally-Exempt Small Quantity Generator
State District Owner: Not reported
Large Quantity Handler of Universal Waste: No
Recognized Trader Importer: No
Recognized Trader Exporter: No
Spent Lead Acid Battery Importer: No
Spent Lead Acid Battery Exporter: No
Current Record: No
Non Storage Recycler Activity: Not reported
Electronic Manifest Broker: Not reported

Receive Date: 20181231
Handler Name: NORTHWEST NATURAL GAS CO CENTRAL SVC CTR
Federal Waste Generator Description: Small Quantity Generator
State District Owner: Not reported

NORTHWEST NATURAL GAS CO CENTRAL SVC CTR (Continued) **1004770821**

Large Quantity Handler of Universal Waste: No
Recognized Trader Importer: No
Recognized Trader Exporter: No
Spent Lead Acid Battery Importer: No
Spent Lead Acid Battery Exporter: No
Current Record: No
Non Storage Recycler Activity: Not reported
Electronic Manifest Broker: Not reported

Receive Date: 20191231
Handler Name: NORTHWEST NATURAL GAS CO CENTRAL SVC CTR
Federal Waste Generator Description: Very Small Quantity Generator (formerly Conditionally-Exempt Small Quantity Generator
State District Owner: Not reported
Large Quantity Handler of Universal Waste: No
Recognized Trader Importer: No
Recognized Trader Exporter: No
Spent Lead Acid Battery Importer: No
Spent Lead Acid Battery Exporter: No
Current Record: No
Non Storage Recycler Activity: Not reported
Electronic Manifest Broker: Not reported

Receive Date: 20200323
Handler Name: NORTHWEST NATURAL GAS CO CENTRAL SVC CTR
Federal Waste Generator Description: Very Small Quantity Generator (formerly Conditionally-Exempt Small Quantity Generator
State District Owner: Not reported
Large Quantity Handler of Universal Waste: No
Recognized Trader Importer: No
Recognized Trader Exporter: No
Spent Lead Acid Battery Importer: No
Spent Lead Acid Battery Exporter: No
Current Record: No
Non Storage Recycler Activity: Not reported
Electronic Manifest Broker: Not reported

Receive Date: 20201231
Handler Name: NORTHWEST NATURAL GAS CO CENTRAL SVC CTR
Federal Waste Generator Description: Very Small Quantity Generator (formerly Conditionally-Exempt Small Quantity Generator
State District Owner: Not reported
Large Quantity Handler of Universal Waste: No
Recognized Trader Importer: No
Recognized Trader Exporter: No
Spent Lead Acid Battery Importer: No
Spent Lead Acid Battery Exporter: No
Current Record: No
Non Storage Recycler Activity: No
Electronic Manifest Broker: No

Receive Date: 20220223
Handler Name: NORTHWEST NATURAL GAS CO CENTRAL SVC CTR
Federal Waste Generator Description: Large Quantity Generator
State District Owner: Not reported
Large Quantity Handler of Universal Waste: No
Recognized Trader Importer: No

NORTHWEST NATURAL GAS CO CENTRAL SVC CTR (Continued) **1004770821**

Recognized Trader Exporter: No
Spent Lead Acid Battery Importer: No
Spent Lead Acid Battery Exporter: No
Current Record: No
Non Storage Recycler Activity: No
Electronic Manifest Broker: No

Receive Date: 20230209
Handler Name: NORTHWEST NATURAL GAS CO CENTRAL SVC CTR
Federal Waste Generator Description: Very Small Quantity Generator (formerly Conditionally-Exempt Small Quantity Generator
State District Owner: Not reported
Large Quantity Handler of Universal Waste: No
Recognized Trader Importer: No
Recognized Trader Exporter: No
Spent Lead Acid Battery Importer: No
Spent Lead Acid Battery Exporter: No
Current Record: Yes
Non Storage Recycler Activity: No
Electronic Manifest Broker: No

List of NAICS Codes and Descriptions:
NAICS Code: 22121
NAICS Description: Natural Gas Distribution

NAICS Code: 221210
NAICS Description: Natural Gas Distribution

Has the Facility Received Notices of Violations:
Found Violation: No
Agency Which Determined Violation: Not reported
Violation Short Description: Not reported
Date Violation was Determined: Not reported
Actual Return to Compliance Date: Not reported
Return to Compliance Qualifier: Not reported
Violation Responsible Agency: Not reported
Scheduled Compliance Date: Not reported
Enforcement Identifier: Not reported
Date of Enforcement Action: Not reported
Enforcement Responsible Agency: Not reported
Enforcement Docket Number: Not reported
Enforcement Attorney: Not reported
Corrective Action Component: Not reported
Appeal Initiated Date: Not reported
Appeal Resolution Date: Not reported
Disposition Status Date: Not reported
Disposition Status: Not reported
Disposition Status Description: Not reported
Consent/Final Order Sequence Number: Not reported
Consent/Final Order Respondent Name: Not reported
Consent/Final Order Lead Agency: Not reported
Enforcement Type: Not reported
Enforcement Responsible Person: Not reported
Enforcement Responsible Sub-Organization: Not reported
SEP Sequence Number: Not reported
SEP Expenditure Amount: Not reported

NORTHWEST NATURAL GAS CO CENTRAL SVC CTR (Continued) **1004770821**

SEP Scheduled Completion Date:	Not reported
SEP Actual Date:	Not reported
SEP Defaulted Date:	Not reported
SEP Type:	Not reported
SEP Type Description:	Not reported
Proposed Amount:	Not reported
Final Monetary Amount:	Not reported
Paid Amount:	Not reported
Final Count:	Not reported
Final Amount:	Not reported

Evaluation Action Summary:

Evaluation Date:	20071116
Evaluation Responsible Agency:	State
Found Violation:	No
Evaluation Type Description:	COMPLIANCE ASSISTANCE VISIT
Evaluation Responsible Person Identifier:	ORRCG
Evaluation Responsible Sub-Organization:	NWR
Actual Return to Compliance Date:	Not reported
Scheduled Compliance Date:	Not reported
Date of Request:	Not reported
Date Response Received:	Not reported
Request Agency:	Not reported
Former Citation:	Not reported

FINDS:
Registry ID: 110004804588

Click Here for FRS Facility Detail Report:

Environmental Interest/Information System:
All generators and treatment, storage, and disposal (TSD) facilities who handle hazardous waste are required to report to the EPA Administrator at least once every two years. The data collected is used to create the National Biennial Resource Conservation and Recovery Act (RCRA) Hazardous Waste Report. This data is processed within the RCRA Information (RCRAInfo) database
The Oregon Department of Environmental Quality (DEQ) is a regulatory agency tasked with protecting the quality of Oregon's environment. DEQ uses a combination of technical assistance, inspections, and permitting to help public and private facilities and citizens understand and comply with state and federal environmental regulations.
The Resource Conservation and Recovery Act Information System (RCRAInfo) is EPA's comprehensive information system in support of the Resource Conservation and Recovery Act (RCRA) of 1976 and the Hazardous and Solid Waste Amendments (HSWA) of 1984. It tracks many types of information about generators, transporters, treaters, storers, and disposers of hazardous waste.

Click this hyperlink while viewing on your computer to access additional FINDS: detail in the EDR Site Report.

ECHO:

Envid:	1004770821
Registry ID:	110004804588

NORTHWEST NATURAL GAS CO CENTRAL SVC CTR (Continued) **1004770821**

DFR URL:
Name: NORTHWEST NATURAL GAS CO CENTRAL SVC CTR
Address: 2630 Southeast 9th Avenue
City,State,Zip: PORTLAND, OR 97202

E MANIFEST:

Manifest Tracking Number:	014066239FLE
Last Updated Date:	20200528
Shipped Date:	20200507
Received Date:	20200512
Manifest Status:	Signed
Submission Type:	DataImage5Copy
Origin Type:	Service
Generator EPA ID:	ORD987195203
Generator Name:	Northwest Natural Gas Co Central
Generator Location Street Number:	Not reported
Generator Location Street 1:	2630 SE 9TH AVE
Generator Location Street 2:	Not reported
Generator Location City:	PORTLAND
Generator Location State:	OR
Generator Location Zip:	97202
Generator Mail Street Number:	Not reported
Generator Mail Street 1:	2630 SE 9TH AVE
Generator Mail Street 2:	Not reported
Generator Mail City:	PORTLAND
Generator Mail Zip:	97202
Generator Mail State:	OR
Generator Contact Company Name:	Not reported
Designated Facility EPA ID:	IND000646943
Designated Facility Name:	Tradebe Treatment & Recycling Llc
Designated Facility Mail Street Number:	Not reported
Designated Facility Mail Street 1:	Not reported
Designated Facility Mail Street 2:	4343 KENNEDY AVE
Designated Facility Mail City:	EAST CHICAGO
Designated Facility Mail Zip:	46312
Designated Facility Mail State:	IN
Designated Facility Location Street Number:	Not reported
Designated Facility Location Street 1:	4343 KENNEDY AVE
Designated Facility Location Street 2:	Not reported
Designated Facility Location City:	EAST CHICAGO
Designated Facility Location Zip:	46312
Designated Facility Location State:	IN
Designated Facility Contact Company Name:	Not reported
Manifest Residue Indicator:	N
Rejection Indicator:	N

Manifest Tracking Number:	013521122FLE
Last Updated Date:	20210701
Shipped Date:	20210628
Received Date:	20210628
Manifest Status:	Signed
Submission Type:	DataImage5Copy
Origin Type:	Web
Generator EPA ID:	ORD987195203
Generator Name:	Northwest Natural Gas Co Central Svc Ctr
Generator Location Street Number:	Not reported

NORTHWEST NATURAL GAS CO CENTRAL SVC CTR (Continued) **1004770821**

Generator Location Street 1:	2630 SE 9TH AVE
Generator Location Street 2:	Not reported
Generator Location City:	PORTLAND
Generator Location State:	OR
Generator Location Zip:	97202
Generator Mail Street Number:	Not reported
Generator Mail Street 1:	250 SW TAYLOR
Generator Mail Street 2:	Not reported
Generator Mail City:	PORTLAND
Generator Mail Zip:	97204
Generator Mail State:	OR
Generator Contact Company Name:	Not reported
Designated Facility EPA ID:	ORD089452353
Designated Facility Name:	Chemical Waste Management Of The Nw
Designated Facility Mail Street Number:	Not reported
Designated Facility Mail Street 1:	Not reported
Designated Facility Mail Street 2:	17629 CEDAR SPRINGS LANE
Designated Facility Mail City:	ARLINGTON
Designated Facility Mail Zip:	97812
Designated Facility Mail State:	OR
Designated Facility Location Street Number:	Not reported
Designated Facility Location Street 1:	17629 CEDAR SPRINGS LN
Designated Facility Location Street 2:	Not reported
Designated Facility Location City:	ARLINGTON
Designated Facility Location Zip:	97812-6570
Designated Facility Location State:	OR
Designated Facility Contact Company Name:	Not reported
Manifest Residue Indicator:	N
Rejection Indicator:	N

Manifest Tracking Number:	013521123FLE
Last Updated Date:	20210701
Shipped Date:	20210628
Received Date:	20210628
Manifest Status:	Signed
Submission Type:	DataImage5Copy
Origin Type:	Web
Generator EPA ID:	ORD987195203
Generator Name:	Northwest Natural Gas Co Central Svc Ctr
Generator Location Street Number:	Not reported
Generator Location Street 1:	2630 SE 9TH AVE
Generator Location Street 2:	Not reported
Generator Location City:	PORTLAND
Generator Location State:	OR
Generator Location Zip:	97202
Generator Mail Street Number:	Not reported
Generator Mail Street 1:	250 SW TAYLOR
Generator Mail Street 2:	Not reported
Generator Mail City:	PORTLAND
Generator Mail Zip:	97204
Generator Mail State:	OR
Generator Contact Company Name:	Not reported
Designated Facility EPA ID:	ORD089452353
Designated Facility Name:	Chemical Waste Management Of The Nw
Designated Facility Mail Street Number:	Not reported
Designated Facility Mail Street 1:	Not reported
Designated Facility Mail Street 2:	17629 CEDAR SPRINGS LANE

NORTHWEST NATURAL GAS CO CENTRAL SVC CTR (Continued) **1004770821**

Designated Facility Mail City:	ARLINGTON
Designated Facility Mail Zip:	97812
Designated Facility Mail State:	OR
Designated Facility Location Street Number:	Not reported
Designated Facility Location Street 1:	17629 CEDAR SPRINGS LN
Designated Facility Location Street 2:	Not reported
Designated Facility Location City:	ARLINGTON
Designated Facility Location Zip:	97812-6570
Designated Facility Location State:	OR
Designated Facility Contact Company Name:	Not reported
Manifest Residue Indicator:	N
Rejection Indicator:	N

Manifest Tracking Number:	013521125FLE
Last Updated Date:	20210701
Shipped Date:	20210628
Received Date:	20210628
Manifest Status:	Signed
Submission Type:	DataImage5Copy
Origin Type:	Web
Generator EPA ID:	ORD987195203
Generator Name:	Northwest Natural Gas Co Central Svc Ctr
Generator Location Street Number:	Not reported
Generator Location Street 1:	2630 SE 9TH AVE
Generator Location Street 2:	Not reported
Generator Location City:	PORTLAND
Generator Location State:	OR
Generator Location Zip:	97202
Generator Mail Street Number:	Not reported
Generator Mail Street 1:	250 SW TAYLOR
Generator Mail Street 2:	Not reported
Generator Mail City:	PORTLAND
Generator Mail Zip:	97204
Generator Mail State:	OR
Generator Contact Company Name:	Not reported
Designated Facility EPA ID:	ORD089452353
Designated Facility Name:	Chemical Waste Management Of The Nw
Designated Facility Mail Street Number:	Not reported
Designated Facility Mail Street 1:	Not reported
Designated Facility Mail Street 2:	17629 CEDAR SPRINGS LANE
Designated Facility Mail City:	ARLINGTON
Designated Facility Mail Zip:	97812
Designated Facility Mail State:	OR
Designated Facility Location Street Number:	Not reported
Designated Facility Location Street 1:	17629 CEDAR SPRINGS LN
Designated Facility Location Street 2:	Not reported
Designated Facility Location City:	ARLINGTON
Designated Facility Location Zip:	97812-6570
Designated Facility Location State:	OR
Designated Facility Contact Company Name:	Not reported
Manifest Residue Indicator:	N
Rejection Indicator:	N

Manifest Tracking Number:	019219510JJK
Last Updated Date:	20181204
Shipped Date:	20180920
Received Date:	20181107

NORTHWEST NATURAL GAS CO CENTRAL SVC CTR (Continued) **1004770821**

Manifest Status:	Signed
Submission Type:	DataImage5Copy
Origin Type:	Service
Generator EPA ID:	ORD987195203
Generator Name:	Nw Natural - Central Service Center
Generator Location Street Number:	Not reported
Generator Location Street 1:	2630 SE 9TH AVE
Generator Location Street 2:	Not reported
Generator Location City:	PORTLAND
Generator Location State:	OR
Generator Location Zip:	97202
Generator Mail Street Number:	Not reported
Generator Mail Street 1:	2630 SE 9th Ave
Generator Mail Street 2:	Not reported
Generator Mail City:	Portland
Generator Mail Zip:	97202
Generator Mail State:	OR
Generator Contact Company Name:	Not reported
Designated Facility EPA ID:	ARD069748192
Designated Facility Name:	Clean Harbors El Dorado Llc
Designated Facility Mail Street Number:	Not reported
Designated Facility Mail Street 1:	Not reported
Designated Facility Mail Street 2:	309 American Circle
Designated Facility Mail City:	El Dorado
Designated Facility Mail Zip:	71730
Designated Facility Mail State:	AR
Designated Facility Location Street Number:	Not reported
Designated Facility Location Street 1:	309 American Circle
Designated Facility Location Street 2:	Not reported
Designated Facility Location City:	El Dorado
Designated Facility Location Zip:	71730
Designated Facility Location State:	AR
Designated Facility Contact Company Name:	Not reported
Manifest Residue Indicator:	N
Rejection Indicator:	N

Manifest Tracking Number:	019234815JJK
Last Updated Date:	20210707
Shipped Date:	20210706
Received Date:	20210706
Manifest Status:	Signed
Submission Type:	DataImage5Copy
Origin Type:	Web
Generator EPA ID:	ORD987195203
Generator Name:	Northwest Natural Gas Co Central Svc Ctr
Generator Location Street Number:	Not reported
Generator Location Street 1:	2630 SE 9TH AVE
Generator Location Street 2:	Not reported
Generator Location City:	PORTLAND
Generator Location State:	OR
Generator Location Zip:	97202
Generator Mail Street Number:	Not reported
Generator Mail Street 1:	250 SW TAYLOR
Generator Mail Street 2:	Not reported
Generator Mail City:	PORTLAND
Generator Mail Zip:	97204
Generator Mail State:	OR

NORTHWEST NATURAL GAS CO CENTRAL SVC CTR (Continued) **1004770821**

Generator Contact Company Name:	Not reported
Designated Facility EPA ID:	ORD089452353
Designated Facility Name:	Chemical Waste Management Of The Nw
Designated Facility Mail Street Number:	Not reported
Designated Facility Mail Street 1:	Not reported
Designated Facility Mail Street 2:	17629 CEDAR SPRINGS LANE
Designated Facility Mail City:	ARLINGTON
Designated Facility Mail Zip:	97812
Designated Facility Mail State:	OR
Designated Facility Location Street Number:	Not reported
Designated Facility Location Street 1:	17629 CEDAR SPRINGS LN
Designated Facility Location Street 2:	Not reported
Designated Facility Location City:	ARLINGTON
Designated Facility Location Zip:	97812-6570
Designated Facility Location State:	OR
Designated Facility Contact Company Name:	Not reported
Manifest Residue Indicator:	N
Rejection Indicator:	N

Manifest Tracking Number:	019234816JJK
Last Updated Date:	20210707
Shipped Date:	20210706
Received Date:	20210706
Manifest Status:	Signed
Submission Type:	DataImage5Copy
Origin Type:	Web
Generator EPA ID:	ORD987195203
Generator Name:	Northwest Natural Gas Co Central Svc Ctr
Generator Location Street Number:	Not reported
Generator Location Street 1:	2630 SE 9TH AVE
Generator Location Street 2:	Not reported
Generator Location City:	PORTLAND
Generator Location State:	OR
Generator Location Zip:	97202
Generator Mail Street Number:	Not reported
Generator Mail Street 1:	250 SW TAYLOR
Generator Mail Street 2:	Not reported
Generator Mail City:	PORTLAND
Generator Mail Zip:	97204
Generator Mail State:	OR
Generator Contact Company Name:	Not reported
Designated Facility EPA ID:	ORD089452353
Designated Facility Name:	Chemical Waste Management Of The Nw
Designated Facility Mail Street Number:	Not reported
Designated Facility Mail Street 1:	Not reported
Designated Facility Mail Street 2:	17629 CEDAR SPRINGS LANE
Designated Facility Mail City:	ARLINGTON
Designated Facility Mail Zip:	97812
Designated Facility Mail State:	OR
Designated Facility Location Street Number:	Not reported
Designated Facility Location Street 1:	17629 CEDAR SPRINGS LN
Designated Facility Location Street 2:	Not reported
Designated Facility Location City:	ARLINGTON
Designated Facility Location Zip:	97812-6570
Designated Facility Location State:	OR
Designated Facility Contact Company Name:	Not reported
Manifest Residue Indicator:	N

NORTHWEST NATURAL GAS CO CENTRAL SVC CTR (Continued) **1004770821**

Rejection Indicator:	N
Manifest Tracking Number:	019234817JJK
Last Updated Date:	20210707
Shipped Date:	20210706
Received Date:	20210706
Manifest Status:	Signed
Submission Type:	DataImage5Copy
Origin Type:	Web
Generator EPA ID:	ORD987195203
Generator Name:	Northwest Natural Gas Co Central Svc Ctr
Generator Location Street Number:	Not reported
Generator Location Street 1:	2630 SE 9TH AVE
Generator Location Street 2:	Not reported
Generator Location City:	PORTLAND
Generator Location State:	OR
Generator Location Zip:	97202
Generator Mail Street Number:	Not reported
Generator Mail Street 1:	250 SW TAYLOR
Generator Mail Street 2:	Not reported
Generator Mail City:	PORTLAND
Generator Mail Zip:	97204
Generator Mail State:	OR
Generator Contact Company Name:	Not reported
Designated Facility EPA ID:	ORD089452353
Designated Facility Name:	Chemical Waste Management Of The Nw
Designated Facility Mail Street Number:	Not reported
Designated Facility Mail Street 1:	Not reported
Designated Facility Mail Street 2:	17629 CEDAR SPRINGS LANE
Designated Facility Mail City:	ARLINGTON
Designated Facility Mail Zip:	97812
Designated Facility Mail State:	OR
Designated Facility Location Street Number:	Not reported
Designated Facility Location Street 1:	17629 CEDAR SPRINGS LN
Designated Facility Location Street 2:	Not reported
Designated Facility Location City:	ARLINGTON
Designated Facility Location Zip:	97812-6570
Designated Facility Location State:	OR
Designated Facility Contact Company Name:	Not reported
Manifest Residue Indicator:	N
Rejection Indicator:	N
Manifest Tracking Number:	019234818JJK
Last Updated Date:	20210707
Shipped Date:	20210706
Received Date:	20210706
Manifest Status:	Signed
Submission Type:	DataImage5Copy
Origin Type:	Web
Generator EPA ID:	ORD987195203
Generator Name:	Northwest Natural Gas Co Central Svc Ctr
Generator Location Street Number:	Not reported
Generator Location Street 1:	2630 SE 9TH AVE
Generator Location Street 2:	Not reported
Generator Location City:	PORTLAND
Generator Location State:	OR
Generator Location Zip:	97202

NORTHWEST NATURAL GAS CO CENTRAL SVC CTR (Continued) **1004770821**

Generator Mail Street Number:	Not reported
Generator Mail Street 1:	250 SW TAYLOR
Generator Mail Street 2:	Not reported
Generator Mail City:	PORTLAND
Generator Mail Zip:	97204
Generator Mail State:	OR
Generator Contact Company Name:	Not reported
Designated Facility EPA ID:	ORD089452353
Designated Facility Name:	Chemical Waste Management Of The Nw
Designated Facility Mail Street Number:	Not reported
Designated Facility Mail Street 1:	Not reported
Designated Facility Mail Street 2:	17629 CEDAR SPRINGS LANE
Designated Facility Mail City:	ARLINGTON
Designated Facility Mail Zip:	97812
Designated Facility Mail State:	OR
Designated Facility Location Street Number:	Not reported
Designated Facility Location Street 1:	17629 CEDAR SPRINGS LN
Designated Facility Location Street 2:	Not reported
Designated Facility Location City:	ARLINGTON
Designated Facility Location Zip:	97812-6570
Designated Facility Location State:	OR
Designated Facility Contact Company Name:	Not reported
Manifest Residue Indicator:	N
Rejection Indicator:	N

Transporter:

Manifest Tracking Number:	019234818JJK
Transporter Line Number:	1
Transporter EPA ID:	WAH000028338
Transporter Name:	R Transport Inc

Waste Line:

Manifest Tracking Number:	019234818JJK
Waste Line Number:	1
U.S. DOT Hazardous Indicator:	Y
U.S. DOT ID Number:	NA3077
U.S. DOT Description:	Rq, Na3077, Hazardous Waste, Solid, N.O.S., 9, Pg Iii, (D008), (Soil Containing >10 Lb Lead)
Non-Hazardous Waste Description:	Not reported
Number of Containers:	1
Container Type Code:	DT
Container Type Description:	Dump truck
Waste Quantity:	58000
Quantity Unit of Measure Code:	P
Quantity Unit of Measure Description:	Pounds
Waste Quantity, in Tons:	29
Acute Waste Quantity, in Tons:	0
Non-Acute Waste Quantity, in Tons:	29
Waste Quantity, in Kilograms:	26303.871
Acute Waste Quantity, in Kilograms:	0
Non-Acute Waste Quantity, in Kilorgrams:	26303.871
Management Method Code:	H110
Management Method Description:	STABILIZATION
Waste Residue Indicator:	N
Quantity Discrepancy Indicator:	N
Waste Type Discrepancy Indicator:	N

NORTHWEST NATURAL GAS CO CENTRAL SVC CTR (Continued) **1004770821**

Waste Density:	Not reported
Waste Density Unit of Measure Code:	Not reported
Waste Density Unit of Measure Description:	Not reported
Form Code:	W301
Form Code Description:	CONTAMINATED SOIL
Source Code:	G19
Source Code Description:	OTHER ONE-TIME OR INTERMITTENT PROCESSES
Waste Minimization Code:	X
Waste Minimization Code Description:	No waste minimization efforts were implemented
Consent Number:	Not reported
EPA Waste Indicator:	Y
Federal Waste Codes:	D008
Quantity Haz Kg:	26303.871
Quantity Haz Tons:	29
Quantity Non Haz Kg:	0
Quantity Non Haz Tons:	0
State Waste Codes:	Not reported

OR MANIFEST:

Manifest Year:	Manifest Year - 2020
EPA Id:	ORD987195203
Inactive Status:	Not reported
Organization Name:	Not reported
Contact Name:	John McDonald
Contact Telephone Number:	Not reported
Mailing Address:	250 SW Taylor Street
Mailing City/State/Zip:	Portland, OR 97204

Manifest:

Name:	NORTHWEST NATURAL GAS CO CENTRAL SVC CTR
Year :	2020
RCRA Id :	ORD987195203
Inactive :	Not reported
Status:	Conditionally exempt generator
Manifest :	14066239
Ship Date :	05/07/2020
TSD :	IND000646943
WS Num:	1
Transporter:	Not reported
Ship Qty :	Not reported
Rpt Unit :	Not reported
Off Mng :	H040
EPA Waste Codes:	D001
Waste Description:	Pipeline pigging waste generated from cleaning pigs.

Total Amt Of Waste Stream Generated in Reporting Yr 1: 136.05
Total Amt Of Waste Stream Generated in Reporting Yr 2: 136.05

Name:	NORTHWEST NATURAL GAS CO CENTRAL SVC CTR
Year :	2020
RCRA Id :	ORD987195203
Inactive :	Not reported
Status:	Conditionally exempt generator
Manifest :	14066239
Ship Date :	05/07/2020
TSD :	IND000646943
WS Num:	1

NORTHWEST NATURAL GAS CO CENTRAL SVC CTR (Continued) **1004770821**

Transporter: Not reported
Ship Qty : Not reported
Rpt Unit : Not reported
Off Mng : H040
EPA Waste Codes: D018
Waste Description: Pipeline pigging waste generated from cleaning pigs.
Total Amt Of Waste Stream Generated in Reporting Yr 1: 136.05
Total Amt Of Waste Stream Generated in Reporting Yr 2: 136.05

Manifest:
Name: NORTHWEST NATURAL GAS CO CENTRAL SVC CTR
Year : 2018
RCRA Id : ORD987195203
Inactive : Not reported
Status: Small quantity generator
Manifest : 019219510
Ship Date : 09/20/2018
TSD : UTD981552177
WS Num: 2
Transporter: Not reported
Ship Qty : Not reported
Rpt Unit : Not reported
Off Mng : H040
EPA Waste Codes: D018
Waste Description: Pipeline pigging waste generated from cleaning pigs.
Total Amt Of Waste Stream Generated in Reporting Yr 1: 832.58065000000011
Total Amt Of Waste Stream Generated in Reporting Yr 2: 832.58065000000011

Name: NORTHWEST NATURAL GAS CO CENTRAL SVC CTR
Year : 2018
RCRA Id : ORD987195203
Inactive : Not reported
Status: Small quantity generator
Manifest : 019219510
Ship Date : 09/20/2018
TSD : UTD981552177
WS Num: 2
Transporter: Not reported
Ship Qty : Not reported
Rpt Unit : Not reported
Off Mng : H040
EPA Waste Codes: D018
Waste Description: Pipeline pigging waste generated from cleaning pigs.
Total Amt Of Waste Stream Generated in Reporting Yr 1: 832.58065000000011
Total Amt Of Waste Stream Generated in Reporting Yr 2: 832.58065000000011

Name: NORTHWEST NATURAL GAS CO CENTRAL SVC CTR
Year : 2018
RCRA Id : ORD987195203
Inactive : Not reported
Status: Small quantity generator
Manifest : 019219510
Ship Date : 09/20/2018
TSD : UTD981552177
WS Num: 2

NORTHWEST NATURAL GAS CO CENTRAL SVC CTR (Continued) **1004770821**

Transporter: Not reported
Ship Qty : Not reported
Rpt Unit : Not reported
Off Mng : H040
EPA Waste Codes: D018
Waste Description: Pipeline pigging waste generated from cleaning pigs.
Total Amt Of Waste Stream Generated in Reporting Yr 1: 832.58065000000011
Total Amt Of Waste Stream Generated in Reporting Yr 2: 832.58065000000011

Name: NORTHWEST NATURAL GAS CO CENTRAL SVC CTR
Year : 2018
RCRA Id : ORD987195203
Inactive : Not reported
Status: Small quantity generator
Manifest : 019219510
Ship Date : 09/20/2018
TSD : UTD981552177
WS Num: 2
Transporter: Not reported
Ship Qty : Not reported
Rpt Unit : Not reported
Off Mng : H040
EPA Waste Codes: D018
Waste Description: Pipeline pigging waste generated from cleaning pigs.
Total Amt Of Waste Stream Generated in Reporting Yr 1: 832.58065000000011
Total Amt Of Waste Stream Generated in Reporting Yr 2: 832.58065000000011

Name: NORTHWEST NATURAL GAS CO CENTRAL SVC CTR
Year : 2018
RCRA Id : ORD987195203
Inactive : Not reported
Status: Small quantity generator
Manifest : 19219510
Ship Date : 09/20/2018
TSD : UTD981552177
WS Num: 1
Transporter: Not reported
Ship Qty : Not reported
Rpt Unit : Not reported
Off Mng : H040
EPA Waste Codes: D018
Waste Description: Pipeline Pigging Waste - solids
Total Amt Of Waste Stream Generated in Reporting Yr 1: 45.350000000000001
Total Amt Of Waste Stream Generated in Reporting Yr 2: 45.350000000000001

Name: NORTHWEST NATURAL GAS CO CENTRAL SVC CTR
Year : 2018
RCRA Id : ORD987195203
Inactive : Not reported
Status: Small quantity generator
Manifest : 19219510
Ship Date : 09/20/2018
TSD : UTD981552177
WS Num: 1
Transporter: Not reported
Ship Qty : Not reported
Rpt Unit : Not reported

NORTHWEST NATURAL GAS CO CENTRAL SVC CTR (Continued) **1004770821**

Off Mng : H040
EPA Waste Codes: D018
Waste Description: Pipeline Pigging Waste - solids
Total Amt Of Waste Stream Generated in Reporting Yr 1: 45.350000000000001
Total Amt Of Waste Stream Generated in Reporting Yr 2: 45.350000000000001

Name: NORTHWEST NATURAL GAS CO CENTRAL SVC CTR
Year : 2018
RCRA Id : ORD987195203
Inactive : Not reported
Status: Small quantity generator
Manifest : 19219510
Ship Date : 09/20/2018
TSD : UTD981552177
WS Num: 1
Transporter: Not reported
Ship Qty : Not reported
Rpt Unit : Not reported
Off Mng : H040
EPA Waste Codes: D018
Waste Description: Pipeline Pigging Waste - solids
Total Amt Of Waste Stream Generated in Reporting Yr 1: 45.350000000000001
Total Amt Of Waste Stream Generated in Reporting Yr 2: 45.350000000000001

Name: NORTHWEST NATURAL GAS CO CENTRAL SVC CTR
Year : 2018
RCRA Id : ORD987195203
Inactive : Not reported
Status: Small quantity generator
Manifest : 19219510
Ship Date : 09/20/2018
TSD : UTD981552177
WS Num: 1
Transporter: Not reported
Ship Qty : Not reported
Rpt Unit : Not reported
Off Mng : H040
EPA Waste Codes: D018
Waste Description: Pipeline Pigging Waste - solids
Total Amt Of Waste Stream Generated in Reporting Yr 1: 45.350000000000001
Total Amt Of Waste Stream Generated in Reporting Yr 2: 45.350000000000001

Manifest:
Name: NORTHWEST NATURAL GAS CO CENTRAL SVC CTR
Year : 2018
RCRA Id : ORD987195203
Inactive : Not reported
Status: Small quantity generator
Manifest : 019219510
Ship Date : 09/20/2018
TSD : UTD981552177
WS Num: 2
Transporter: Not reported
Ship Qty : Not reported
Rpt Unit : Not reported

NORTHWEST NATURAL GAS CO CENTRAL SVC CTR (Continued) **1004770821**

Off Mng : H040
EPA Waste Codes: D018
Waste Description: Pipeline pigging waste generated from cleaning pigs.
Total Amt Of Waste Stream Generated in Reporting Yr 1: 832.58065000000011
Total Amt Of Waste Stream Generated in Reporting Yr 2: 832.58065000000011

Name: NORTHWEST NATURAL GAS CO CENTRAL SVC CTR
Year : 2018
RCRA Id : ORD987195203
Inactive : Not reported
Status: Small quantity generator
Manifest : 019219510
Ship Date : 09/20/2018
TSD : UTD981552177
WS Num: 2
Transporter: Not reported
Ship Qty : Not reported
Rpt Unit : Not reported
Off Mng : H040
EPA Waste Codes: D018
Waste Description: Pipeline pigging waste generated from cleaning pigs.
Total Amt Of Waste Stream Generated in Reporting Yr 1: 832.58065000000011
Total Amt Of Waste Stream Generated in Reporting Yr 2: 832.58065000000011

Name: NORTHWEST NATURAL GAS CO CENTRAL SVC CTR
Year : 2018
RCRA Id : ORD987195203
Inactive : Not reported
Status: Small quantity generator
Manifest : 019219510
Ship Date : 09/20/2018
TSD : UTD981552177
WS Num: 2
Transporter: Not reported
Ship Qty : Not reported
Rpt Unit : Not reported
Off Mng : H040
EPA Waste Codes: D018
Waste Description: Pipeline pigging waste generated from cleaning pigs.
Total Amt Of Waste Stream Generated in Reporting Yr 1: 832.58065000000011
Total Amt Of Waste Stream Generated in Reporting Yr 2: 832.58065000000011

Name: NORTHWEST NATURAL GAS CO CENTRAL SVC CTR
Year : 2018
RCRA Id : ORD987195203
Inactive : Not reported
Status: Small quantity generator
Manifest : 019219510
Ship Date : 09/20/2018
TSD : UTD981552177
WS Num: 2
Transporter: Not reported
Ship Qty : Not reported
Rpt Unit : Not reported
Off Mng : H040
EPA Waste Codes: D018
Waste Description: Pipeline pigging waste generated from cleaning pigs.

NORTHWEST NATURAL GAS CO CENTRAL SVC CTR (Continued) **1004770821**

Total Amt Of Waste Stream Generated in Reporting Yr 1: 832.58065000000011
Total Amt Of Waste Stream Generated in Reporting Yr 2: 832.58065000000011

Name: NORTHWEST NATURAL GAS CO CENTRAL SVC CTR
Year : 2018
RCRA Id : ORD987195203
Inactive : Not reported
Status: Small quantity generator
Manifest : 19219510
Ship Date : 09/20/2018
TSD : UTD981552177
WS Num: 1
Transporter: Not reported
Ship Qty : Not reported
Rpt Unit : Not reported
Off Mng : H040
EPA Waste Codes: D018
Waste Description: Pipeline Pigging Waste - solids
Total Amt Of Waste Stream Generated in Reporting Yr 1: 45.350000000000001
Total Amt Of Waste Stream Generated in Reporting Yr 2: 45.350000000000001

Name: NORTHWEST NATURAL GAS CO CENTRAL SVC CTR
Year : 2018
RCRA Id : ORD987195203
Inactive : Not reported
Status: Small quantity generator
Manifest : 19219510
Ship Date : 09/20/2018
TSD : UTD981552177
WS Num: 1
Transporter: Not reported
Ship Qty : Not reported
Rpt Unit : Not reported
Off Mng : H040
EPA Waste Codes: D018
Waste Description: Pipeline Pigging Waste - solids
Total Amt Of Waste Stream Generated in Reporting Yr 1: 45.350000000000001
Total Amt Of Waste Stream Generated in Reporting Yr 2: 45.350000000000001

Name: NORTHWEST NATURAL GAS CO CENTRAL SVC CTR
Year : 2018
RCRA Id : ORD987195203
Inactive : Not reported
Status: Small quantity generator
Manifest : 19219510
Ship Date : 09/20/2018
TSD : UTD981552177
WS Num: 1
Transporter: Not reported
Ship Qty : Not reported
Rpt Unit : Not reported
Off Mng : H040
EPA Waste Codes: D018
Waste Description: Pipeline Pigging Waste - solids
Total Amt Of Waste Stream Generated in Reporting Yr 1: 45.350000000000001
Total Amt Of Waste Stream Generated in Reporting Yr 2: 45.350000000000001

NORTHWEST NATURAL GAS CO CENTRAL SVC CTR (Continued) **1004770821**

Name: NORTHWEST NATURAL GAS CO CENTRAL SVC CTR
Year : 2018
RCRA Id : ORD987195203
Inactive : Not reported
Status: Small quantity generator
Manifest : 19219510
Ship Date : 09/20/2018
TSD : UTD981552177
WS Num: 1
Transporter: Not reported
Ship Qty : Not reported
Rpt Unit : Not reported
Off Mng : H040
EPA Waste Codes: D018
Waste Description: Pipeline Pigging Waste - solids
Total Amt Of Waste Stream Generated in Reporting Yr 1: 45.350000000000001
Total Amt Of Waste Stream Generated in Reporting Yr 2: 45.350000000000001

Manifest:
Name: NORTHWEST NATURAL GAS CO CENTRAL SVC CTR
Year : 2003
RCRA Id : ORD987195203
Inactive : Not reported
Status: Conditionally exempt generator
Manifest : 98702
Ship Date : 09/08/2003
TSD : WAD981769110
WS Num: 1
Transporter: Not reported
Ship Qty : Not reported
Rpt Unit : Not reported
Off Mng : H050
EPA Waste Codes: D001
Waste Description: Waste paint from aerosol can depressurizing
Total Amt Of Waste Stream Generated in Reporting Yr 1: 136.05
Total Amt Of Waste Stream Generated in Reporting Yr 2: 136.05

Manifest:
Name: NORTHWEST NATURAL GAS CO CENTRAL SVC CTR
Year : 1995
RCRA Id : ORD987195203
Inactive : Not reported
Status: Small quantity generator
Manifest : 85638
Ship Date : 09/28/1995
TSD : TXD074196338
WS Num: 1
Transporter: Not reported
Ship Qty : Not reported
Rpt Unit : Not reported

NORTHWEST NATURAL GAS CO CENTRAL SVC CTR (Continued) **1004770821**

Off Mng : M061
EPA Waste Codes: D001
Waste Description: Waste UST sludge from cleanout during decommissioning. Hazardous due to ig
Total Amt Of Waste Stream Generated in Reporting Yr 1: 475
Total Amt Of Waste Stream Generated in Reporting Yr 2: 475

Name: NORTHWEST NATURAL GAS CO CENTRAL SVC CTR
Year : 1995
RCRA Id : ORD987195203
Inactive : Not reported
Status: Small quantity generator
Manifest : 85638
Ship Date : 09/28/1995
TSD : TXD074196338
WS Num: 1
Transporter: Not reported
Ship Qty : Not reported
Rpt Unit : Not reported
Off Mng : M061
EPA Waste Codes: D018
Waste Description: Waste UST sludge from cleanout during decommissioning. Hazardous due to ig
Total Amt Of Waste Stream Generated in Reporting Yr 1: 475
Total Amt Of Waste Stream Generated in Reporting Yr 2: 475

Manifest:
Name: NORTHWEST NATURAL GAS CO CENTRAL SVC CTR
Year : 1993
RCRA Id : ORD987195203
Inactive : Not reported
Status: Small quantity generator
Manifest : 41892
Ship Date : 02/24/1993
TSD : TXD055141378
WS Num: 1
Transporter: Not reported
Ship Qty : Not reported
Rpt Unit : Not reported
Off Mng : M043
EPA Waste Codes: LABP
Waste Description: Discarded, out-of-date lab chemicals. Hazardous due to ignitability, corro
Total Amt Of Waste Stream Generated in Reporting Yr 1: 31
Total Amt Of Waste Stream Generated in Reporting Yr 2: 15

Name: NORTHWEST NATURAL GAS CO CENTRAL SVC CTR
Year : 1993
RCRA Id : ORD987195203
Inactive : Not reported
Status: Small quantity generator
Manifest : 41893
Ship Date : 02/24/1993
TSD : TXD055141378
WS Num: 1
Transporter: Not reported
Ship Qty : Not reported
Rpt Unit : Not reported

NORTHWEST NATURAL GAS CO CENTRAL SVC CTR (Continued) **1004770821**

Off Mng : M043
EPA Waste Codes: LABP
Waste Description: Discarded, out-of-date lab chemicals. Hazardous due to ignitability, corro
Total Amt Of Waste Stream Generated in Reporting Yr 1: 31
Total Amt Of Waste Stream Generated in Reporting Yr 2: 2

Name: NORTHWEST NATURAL GAS CO CENTRAL SVC CTR
Year : 1993
RCRA Id : ORD987195203
Inactive : Not reported
Status: Small quantity generator
Manifest : 56997
Ship Date : 02/24/1993
TSD : CAD050806850
WS Num: 1
Transporter: Not reported
Ship Qty : Not reported
Rpt Unit : Not reported
Off Mng : M011
EPA Waste Codes: LABP
Waste Description: Discarded, out-of-date lab chemicals. Hazardous due to ignitability, corro
Total Amt Of Waste Stream Generated in Reporting Yr 1: 31
Total Amt Of Waste Stream Generated in Reporting Yr 2: 11

Name: NORTHWEST NATURAL GAS CO CENTRAL SVC CTR
Year : 1993
RCRA Id : ORD987195203
Inactive : Not reported
Status: Small quantity generator
Manifest : 64621
Ship Date : 02/24/1993
TSD : LAD010395127
WS Num: 1
Transporter: Not reported
Ship Qty : Not reported
Rpt Unit : Not reported
Off Mng : M043
EPA Waste Codes: LABP
Waste Description: Discarded, out-of-date lab chemicals. Hazardous due to ignitability, corro
Total Amt Of Waste Stream Generated in Reporting Yr 1: 31
Total Amt Of Waste Stream Generated in Reporting Yr 2: 3

Z113 **CENTRAL SERVICE CENTER** **UST FINDER** **1028641672**
NNW **2630 SE 9TH AVE** **UST FINDER RELEASE** **N/A**
1/8-1/4 **PORTLAND, OR 97202**
0.187 mi.
987 ft. **Site 7 of 10 in cluster Z**

Relative: **Lower**
Actual: **52 ft.**

UST FINDER:
Object ID: 693885
Facility ID: OR1539
Name: CENTRAL SERVICE CENTER
Address: 2630 SE 9TH AVE
City,State,Zip: PORTLAND, OR 97202
Address Match Type: PointAddress
Open USTs: 0
Closed USTs: 4

CENTRAL SERVICE CENTER (Continued) **1028641672**

TOS USTs:	0
Population 1500ft:	657
Private Wells 1500ft:	0
Within 100yr Floodplain:	No
Land Use:	Developed, High Intensity
Within SPA:	No
SPA PWS Facility ID:	Not reported
SPA Water Type:	Not reported
SPA Facility Type:	Not reported
SPA HUC12:	Not reported
Within WHPA:	Yes
WHPA PWS Facility ID:	OR4100984_2704
WHPA Water Type:	GW - Ground water
WHPA Facility Type:	WL - Well
WHPA HUC12:	170900120202
Facility Status:	Closed UST(s)
Date of Last Inspection:	Not reported
EPA Region:	10
Tribe:	Not reported
Coordinate Source:	Geocode
X Coord:	-122.656755986
Y Coord:	45.5044427290001
Latitude:	45.5044427288361
Longitude:	-122.656755985516

UST FINDER:

Object ID:	1550538
Facility ID:	OR1539
Tank ID:	OR1539_5
Tank Status:	Closed
Installation Date:	1977/04/28 16:00:00+00
Removal Date:	1994/01/28 15:59:59+00
Tank Capacity:	3000
Substances:	Diesel
Tank Wall Type:	Not reported

Object ID:	1548554
Facility ID:	OR1539
Tank ID:	OR1539_3
Tank Status:	Closed
Installation Date:	1977/04/28 16:00:00+00
Removal Date:	1995/08/18 15:59:59+00
Tank Capacity:	10000
Substances:	Gasoline
Tank Wall Type:	Not reported

Object ID:	1548954
Facility ID:	OR1539
Tank ID:	OR1539_6
Tank Status:	Closed
Installation Date:	1977/04/28 16:00:00+00
Removal Date:	1995/08/18 15:59:59+00
Tank Capacity:	1000
Substances:	Used Oil
Tank Wall Type:	Not reported

Object ID:	1548955
Facility ID:	OR1539

CENTRAL SERVICE CENTER (Continued) **1028641672**

Tank ID:	OR1539_4
Tank Status:	Closed
Installation Date:	1977/04/28 16:00:00+00
Removal Date:	1995/08/18 15:59:59+00
Tank Capacity:	10000
Substances:	Gasoline
Tank Wall Type:	Not reported

UST FINDER RELEASE:

Object ID:	337054
Facility ID:	Not reported
Lust ID:	OR30-90-0030
Name:	CENTRAL SERVICE CENTER
Address:	2630 SE 9TH AVE
City,State,Zip:	PORTLAND, OR 97202
Address Match Type:	PointAddress
Reported Date:	1990/12/03 15:59:59+00
Status:	No Further Action
Substance:	Not reported
Population within 1500ft:	656
Domestic Wells within 1500ft:	0
Land Use:	Developed, High Intensity
Within SPA:	No
SPA PWS Facility ID:	Not reported
SPA Water Type:	Not reported
SPA Facility Type:	Not reported
SPA HUC12:	Not reported
Within WHPA:	Yes
WHPA PWS Facility ID:	OR4100984_2704
WHPA Water Type:	GW - Ground water
WHPA Facility Type:	WL - Well
WHPA HUC12:	170900120202
Within 100yr Floodplain:	No
Tribe:	Not reported
EPA Region:	10
NFA Letter 1:	Not reported
NFA Letter 2:	Not reported
NFA Letter 3:	Not reported
NFA Letter 4:	Not reported
Closed With Residual Contaminate:	Not reported
Coordinate Source:	Geocode
X Coord:	-122.65674
Y Coord:	45.5044500000001
Latitude:	45.5044499999999
Longitude:	-122.656739999999

Z114 **NW NATURAL GAS/CENTRAL SERVICE CENTER** **OR LUST** **S132355523**
NNW **2630 SE 9TH AVE** **N/A**
1/8-1/4 **PORTLAND, OR 97202**
0.187 mi.
987 ft. **Site 8 of 10 in cluster Z**

Relative: LUST:
Lower

Name:	NW NATURAL GAS/CENTRAL SERVICE CENTER
Address:	2630 SE 9TH AVE
City,State,Zip:	PORTLAND, OR 97202

Actual:
52 ft.

NW NATURAL GAS/CENTRAL SERVICE CENTER (Continued) **S132355523**

Region:	Not reported
Facility ID:	26-92-0344
Cleanup Received Date:	12/10/1992
Cleanup Start Date:	07/29/1992
Cleanup Complete Date:	**06/07/1993**
Decode for Region:	**Northwest**
Closed/ Certification:	6/7/1993
Closure Type:	Administrative
Site Type:	Not reported
Tank Type:	Regulated Underground Storage Tank
Project Manager:	Unassigned LUST
Cost Recovery Agreement:	Not reported

AA115 **NWN CENTRAL OFFICE** **OR LUST** **S113907055**
NNW **904 SE DIVISION ST** **OR AIRS** **N/A**
1/8-1/4 **PORTLAND, OR 97202** **OR NPDES**
0.187 mi. **OR UIC**
989 ft. **Site 2 of 6 in cluster AA** **OR LUST HOT**

Relative:
Lower

Actual:
49 ft.

LUST:

Name:	NW NATURAL GAS CO.
Address:	904 SE DIVISION ST
City,State,Zip:	PORTLAND, OR 97202
Region:	Not reported
Facility ID:	26-13-0571
Cleanup Received Date:	05/09/2013
Cleanup Start Date:	Not reported
Cleanup Complete Date:	**07/16/2013**
Decode for Region:	**Northwest**
Closed/ Certification:	7/16/2013
Closure Type:	Certification
Site Type:	Soil Matrix
Tank Type:	Heating Oil Tank
Project Manager:	Unassigned Leaking HOT
Cost Recovery Agreement:	Not reported

AIRS:

Source ID:	Not reported
Permit Number:	Not reported
Address:	904 SE DIVISION ST
Name:	MODERN HYDROGEN, INC.
City,State,Zip:	PORTLAND, OR 97202
Year:	Not reported
Permit Type:	Not reported
Expiration Date:	Not reported
Pollutant:	Not reported
Issue Date:	Not reported
Emissions:	Not reported
NAICS Code:	Not reported
Is NAICS Code Primary:	Not reported
SIC Code:	Not reported
Is SIC Code Primary:	Not reported
Latitude:	45.5052
Longitude:	-122.6567
Emission Source Code:	Not reported
Emission Source Description:	Not reported
Process Code:	Not reported

NWN CENTRAL OFFICE (Continued) **S113907055**

Process Description:	Not reported
Process Unit:	Not reported
SCC:	Not reported
Throughput:	Not reported
Throughput Type:	Not reported
Source ID:	Not reported
Permit Number:	Not reported
Address:	904 SE DIVISION ST
Name:	NORTHWEST NATURAL GAS COMPANY
City,State,Zip:	PORTLAND, OR 97202
Year:	Not reported
Permit Type:	Not reported
Expiration Date:	Not reported
Pollutant:	Not reported
Issue Date:	Not reported
Emissions:	Not reported
NAICS Code:	Not reported
Is NAICS Code Primary:	Not reported
SIC Code:	Not reported
Is SIC Code Primary:	Not reported
Latitude:	45.5052
Longitude:	-122.6567
Emission Source Code:	Not reported
Emission Source Description:	Not reported
Process Code:	Not reported
Process Description:	Not reported
Process Unit:	Not reported
SCC:	Not reported
Throughput:	Not reported
Throughput Type:	Not reported

NPDES:

Name:	NWN CENTRAL OFFICE
Address:	904 SE DIVISION ST
City,State,Zip:	PORTLAND, OR 97202
WQ File Nbr:	126484
Legal Name:	Not reported
Region:	Northwest
Pri SIC:	1542
Latitude:	45.504902089
Longitude:	-122.65616969
Category:	Not reported
Permit Type:	Not reported
Permit Active:	Not reported
Permit Description:	Not reported
Expiration Date:	12/14/2025
EPA Number:	ORR10F982
UIC Facility:	Not reported
Admin Agent:	Not reported
Last Action Date:	Not reported
Permit Writer:	Not reported
Compliance Inspector:	Not reported
DMR Reviewer:	Not reported
Application Number:	105
Class:	Not reported
Start Date:	12/20/2019

NWN CENTRAL OFFICE (Continued) **S113907055**

Region Decode:	Not reported
Ownership:	Not reported
Permit Group:	Not reported
EPA Class:	Not reported
Permit Number:	33452
Facility RID:	9570
Address 2:	Not reported
Program Name:	Water Quality
Type Name:	NPDES- Stormwater (Construction)
Facility Abbr. Name:	Not reported
Comments:	WQSIS FileNumber: 126484
Program Identifier:	CEM_FacilityIdentifier=156005
Permit RID:	6444
Ref Group Name:	Dept. of Environmental Quality
Permittee Name:	Northwest Natural Gas Company
Permit Status:	Permit Termination

Name:	NWN CENTRAL OFFICE
Address:	904 SE DIVISION ST
City,State,Zip:	PORTLAND, OR 97202
WQ File Nbr:	126484
Legal Name:	Not reported
Region:	Northwest
Pri SIC:	1542
Latitude:	45.504902089
Longitude:	-122.65616969
Category:	Not reported
Permit Type:	Not reported
Permit Active:	Not reported
Permit Description:	Not reported
Expiration Date:	12/14/2025
EPA Number:	ORR10F982
UIC Facility:	Not reported
Admin Agent:	Not reported
Last Action Date:	Not reported
Permit Writer:	Not reported
Compliance Inspector:	Not reported
DMR Reviewer:	Not reported
Application Number:	105
Class:	Not reported
Start Date:	12/20/2019
Region Decode:	Not reported
Ownership:	Not reported
Permit Group:	Not reported
EPA Class:	Not reported
Permit Number:	33452
Facility RID:	9570
Address 2:	Not reported
Program Name:	Water Quality
Type Name:	NPDES- Stormwater (Construction)
Facility Abbr. Name:	Not reported
Comments:	WQSIS FileNumber: 126484
Program Identifier:	CEM_FacilityIdentifier=156005
Permit RID:	6444
Ref Group Name:	Dept. of Environmental Quality
Permittee Name:	Northwest Natural Gas Company
Permit Status:	Permit Termination

NWN CENTRAL OFFICE (Continued) **S113907055**

Name:	NWN CENTRAL OFFICE
Address:	904 SE DIVISION ST
City,State,Zip:	PORTLAND, OR 97202
WQ File Nbr:	Not reported
Legal Name:	Not reported
Region:	Northwest
Pri SIC:	1542
Latitude:	45.504902089
Longitude:	-122.65616969
Category:	Not reported
Permit Type:	Not reported
Permit Active:	Not reported
Permit Description:	Not reported
Expiration Date:	12/14/2025
EPA Number:	ORR10F982
UIC Facility:	Not reported
Admin Agent:	Not reported
Last Action Date:	Not reported
Permit Writer:	Not reported
Compliance Inspector:	Not reported
DMR Reviewer:	Not reported
Application Number:	105
Class:	Not reported
Start Date:	12/20/2019
Region Decode:	Not reported
Ownership:	Not reported
Permit Group:	Not reported
EPA Class:	Not reported
Permit Number:	33452
Facility RID:	9570
Address 2:	Not reported
Program Name:	Water Quality
Type Name:	NPDES- Stormwater (Construction)
Facility Abbr. Name:	Not reported
Comments:	WQSIS FileNumber: 126484
Program Identifier:	CEM_FacilityIdentifier=156005
Permit RID:	6444
Ref Group Name:	Dept. of Environmental Quality
Permittee Name:	Northwest Natural Gas Company
Permit Status:	Permit Termination

OR UIC:

Name:	NWN CENTRAL OFFICE
Address:	904 SE DIVISION ST
City,State,Zip:	PORTLAND, OR 97202
UIC Well #:	Not reported
Type:	Not reported
Type Description:	Not reported
UIC Number:	33452
Facility Status:	Not reported
Permittee Name:	Not reported
Region Name:	Not reported
Sic Code:	Not reported
Permit Type RID:	Not reported
Permit Type Name:	Not reported
Issue Date:	Not reported
Expiration Date:	Not reported

NWN CENTRAL OFFICE (Continued) **S113907055**

Permit Status Name: Not reported
Permit Status Description: Not reported
Lat/Long: 45.5049020 / -122.6561

LUST HOT:

Log Number:	26-13-0571
Facility ID:	Not reported
Name:	NW NATURAL GAS CO.
Address:	904 SE DIVISION ST
City,State,Zip:	PORTLAND, OR 97202
Project Type:	LHOT
Size (Acres):	Not reported
Site Priority:	Not reported
Legacy LUST Priority Score:	125
Environmental Justice Indicator:	Not reported
Latitude:	45.5049
Longitude:	-122.6567

URL:

AA116 **NW NATURAL GAS FORMER HOLDER SITE** **RCRA NonGen / NLR** **1000644334**
NNW **904 SE DIVISION** **FINDS** **ORD987191632**
1/8-1/4 **PORTLAND, OR 97214** **ECHO**
0.187 mi.
989 ft. **Site 3 of 6 in cluster AA**

Relative:
Lower

Actual:
49 ft.

RCRA Listings:

Date Form Received by Agency:	19940201
Handler Name:	Nw Natural Gas Former Holder Site
Handler Address:	904 Se Division
Handler City,State,Zip:	PORTLAND, OR 97214
EPA ID:	ORD987191632
Contact Name:	SANDRA HART
Contact Address:	220 NW 2ND AVENUE
Contact City,State,Zip:	PORTLAND, OR 97209
Contact Telephone:	503-226-4211
Contact Fax:	Not reported
Contact Email:	Not reported
Contact Title:	Not reported
EPA Region:	10
Land Type:	Other
Federal Waste Generator Description:	Not a generator, verified
Non-Notifier:	Not reported
Biennial Report Cycle:	Not reported
Accessibility:	Not reported
Active Site Indicator:	Not reported
State District Owner:	Not reported
State District:	Not reported
Mailing Address:	220 NW 2ND AVENUE
Mailing City,State,Zip:	PORTLAND, OR 97209
Owner Name:	Northwest Natural Gas Company
Owner Type:	Other
Operator Name:	Northwest Natural Gas Company
Operator Type:	Other
Short-Term Generator Activity:	No
Importer Activity:	No
Mixed Waste Generator:	No

NW NATURAL GAS FORMER HOLDER SITE (Continued) **1000644334**

Transporter Activity:	No
Transfer Facility Activity:	No
Recycler Activity with Storage:	No
Small Quantity On-Site Burner Exemption:	No
Smelting Melting and Refining Furnace Exemption:	No
Underground Injection Control:	No
Off-Site Waste Receipt:	No
Universal Waste Indicator:	No
Universal Waste Destination Facility:	No
Federal Universal Waste:	No
Active Site State-Reg Handler:	---
Federal Facility Indicator:	Not reported
Hazardous Secondary Material Indicator:	N
Sub-Part K Indicator:	Not reported
2018 GPRA Permit Baseline:	Not on the Baseline
2018 GPRA Renewals Baseline:	Not on the Baseline
202 GPRA Corrective Action Baseline:	No
Subject to Corrective Action Universe:	No
Non-TSDFs Where RCRA CA has Been Imposed Universe:	No
Corrective Action Priority Ranking:	No NCAPS ranking
Environmental Control Indicator:	No
Institutional Control Indicator:	No
Human Exposure Controls Indicator:	N/A
Groundwater Controls Indicator:	N/A
Significant Non-Complier Universe:	No
Unaddressed Significant Non-Complier Universe:	No
Addressed Significant Non-Complier Universe:	No
Significant Non-Complier With a Compliance Schedule Universe:	No
Financial Assurance Required:	Not reported
Handler Date of Last Change:	20100312
Recognized Trader-Importer:	No
Recognized Trader-Exporter:	No
Importer of Spent Lead Acid Batteries:	No
Exporter of Spent Lead Acid Batteries:	No
Recycler Activity Without Storage:	No
Manifest Broker:	No
Sub-Part P Indicator:	No

Hazardous Waste Summary:

Waste Code:	D008
Waste Description:	Lead

Handler - Owner Operator:

Owner/Operator Indicator:	Operator
Owner/Operator Name:	NORTHWEST NATURAL GAS COMPANY
Legal Status:	Other
Date Became Current:	19940201
Date Ended Current:	Not reported
Owner/Operator Address:	220 NW 2ND AVENUE
Owner/Operator City,State,Zip:	PORTLAND, OR 97209
Owner/Operator Telephone:	503-226-4211
Owner/Operator Telephone Ext:	Not reported
Owner/Operator Fax:	Not reported
Owner/Operator Email:	Not reported

NW NATURAL GAS FORMER HOLDER SITE (Continued) **1000644334**

Owner/Operator Indicator:	Owner
Owner/Operator Name: NORTHWEST NATURAL GAS COMPANY	
Legal Status:	Other
Date Became Current:	19930226
Date Ended Current:	Not reported
Owner/Operator Address:	220 NW 2ND AVENUE
Owner/Operator City,State,Zip:	PORTLAND, OR 97209
Owner/Operator Telephone:	503-226-4211
Owner/Operator Telephone Ext:	Not reported
Owner/Operator Fax:	Not reported
Owner/Operator Email:	Not reported

Owner/Operator Indicator:	Owner
Owner/Operator Name: NORTHWEST NATURAL GAS COMPANY	
Legal Status:	Other
Date Became Current:	19920228
Date Ended Current:	Not reported
Owner/Operator Address:	220 NW 2ND AVENUE
Owner/Operator City,State,Zip:	PORTLAND, OR 97209
Owner/Operator Telephone:	503-226-4211
Owner/Operator Telephone Ext:	Not reported
Owner/Operator Fax:	Not reported
Owner/Operator Email:	Not reported

Owner/Operator Indicator:	Owner
Owner/Operator Name: NORTHWEST NATURAL GAS COMPANY	
Legal Status:	Other
Date Became Current:	19940123
Date Ended Current:	Not reported
Owner/Operator Address:	220 NW 2ND AVENUE
Owner/Operator City,State,Zip:	PORTLAND, OR 97209
Owner/Operator Telephone:	503-226-4211
Owner/Operator Telephone Ext:	Not reported
Owner/Operator Fax:	Not reported
Owner/Operator Email:	Not reported

Owner/Operator Indicator:	Owner
Owner/Operator Name: SANDRA HART	
Legal Status:	Other
Date Became Current:	Not reported
Date Ended Current:	Not reported
Owner/Operator Address:	220 NW SECOND AVENUE
Owner/Operator City,State,Zip:	PORTLAND, OR 97209
Owner/Operator Telephone:	503-226-4211
Owner/Operator Telephone Ext:	Not reported
Owner/Operator Fax:	Not reported
Owner/Operator Email:	Not reported

Owner/Operator Indicator:	Operator
Owner/Operator Name: NORTHWEST NATURAL GAS COMPANY	
Legal Status:	Other
Date Became Current:	19940123
Date Ended Current:	Not reported
Owner/Operator Address:	220 NW 2ND AVENUE
Owner/Operator City,State,Zip:	PORTLAND, OR 97209
Owner/Operator Telephone:	503-226-4211
Owner/Operator Telephone Ext:	Not reported

NW NATURAL GAS FORMER HOLDER SITE (Continued) **1000644334**

Owner/Operator Fax: Not reported
Owner/Operator Email: Not reported

Owner/Operator Indicator: Owner
Owner/Operator Name: NORTHWEST NATURAL GAS COMPANY
Legal Status: Other
Date Became Current: 19940201
Date Ended Current: Not reported
Owner/Operator Address: 220 NW 2ND AVENUE
Owner/Operator City,State,Zip: PORTLAND, OR 97209
Owner/Operator Telephone: 503-226-4211
Owner/Operator Telephone Ext: Not reported
Owner/Operator Fax: Not reported
Owner/Operator Email: Not reported

Historic Generators:

Receive Date: 19920228
Handler Name: NW NATURAL GAS FORMER HOLDER SITE
Federal Waste Generator Description: Large Quantity Generator
State District Owner: Not reported
Large Quantity Handler of Universal Waste: No
Recognized Trader Importer: No
Recognized Trader Exporter: No
Spent Lead Acid Battery Importer: No
Spent Lead Acid Battery Exporter: No
Current Record: No
Non Storage Recycler Activity: Not reported
Electronic Manifest Broker: Not reported

Receive Date: 19930226
Handler Name: NW NATURAL GAS FORMER HOLDER SITE
Federal Waste Generator Description: Large Quantity Generator
State District Owner: Not reported
Large Quantity Handler of Universal Waste: No
Recognized Trader Importer: No
Recognized Trader Exporter: No
Spent Lead Acid Battery Importer: No
Spent Lead Acid Battery Exporter: No
Current Record: No
Non Storage Recycler Activity: Not reported
Electronic Manifest Broker: Not reported

Receive Date: 19940123
Handler Name: NW NATURAL GAS FORMER HOLDER SITE
Federal Waste Generator Description: Very Small Quantity Generator (formerly Conditionally-Exempt Small Quantity Generator
State District Owner: Not reported
Large Quantity Handler of Universal Waste: No
Recognized Trader Importer: No
Recognized Trader Exporter: No
Spent Lead Acid Battery Importer: No
Spent Lead Acid Battery Exporter: No
Current Record: No
Non Storage Recycler Activity: Not reported
Electronic Manifest Broker: Not reported

Receive Date: 19940201

NW NATURAL GAS FORMER HOLDER SITE (Continued) **1000644334**

Handler Name: NW NATURAL GAS FORMER HOLDER SITE
Federal Waste Generator Description: Not a generator, verified
State District Owner: Not reported
Large Quantity Handler of Universal Waste: No
Recognized Trader Importer: No
Recognized Trader Exporter: No
Spent Lead Acid Battery Importer: No
Spent Lead Acid Battery Exporter: No
Current Record: Yes
Non Storage Recycler Activity: Not reported
Electronic Manifest Broker: Not reported

Receive Date: 19920301
Handler Name: NW NATURAL GAS FORMER HOLDER SITE
Federal Waste Generator Description: Large Quantity Generator
State District Owner: Not reported
Large Quantity Handler of Universal Waste: No
Recognized Trader Importer: No
Recognized Trader Exporter: No
Spent Lead Acid Battery Importer: No
Spent Lead Acid Battery Exporter: No
Current Record: No
Non Storage Recycler Activity: Not reported
Electronic Manifest Broker: Not reported

List of NAICS Codes and Descriptions:
NAICS Code: 2212
NAICS Description: Natural Gas Distribution

Facility Has Received Notices of Violations:
Violations: No Violations Found

Evaluation Action Summary:
Evaluations: No Evaluations Found

FINDS:
Registry ID: 110004802857

Click Here for FRS Facility Detail Report:

Environmental Interest/Information System:
The Resource Conservation and Recovery Act Information System (RCRAInfo) is EPA's comprehensive information system in support of the Resource Conservation and Recovery Act (RCRA) of 1976 and the Hazardous and Solid Waste Amendments (HSWA) of 1984. It tracks many types of information about generators, transporters, treaters, storers, and disposers of hazardous waste.

Click this hyperlink while viewing on your computer to access additional FINDS: detail in the EDR Site Report.

ECHO:
Envid: 1000644334
Registry ID: 110004802857

NW NATURAL GAS FORMER HOLDER SITE (Continued) **1000644334**

DFR URL:
Name: NW NATURAL GAS FORMER HOLDER SITE
Address: 904 Se Division
City,State,Zip: PORTLAND, OR 97214

Z117 **MULTNOMAH CO FACILITIES & PROP MGMT** **OR MANIFEST** **S125247045**
North **2505 SE 11TH AVE 3RD FL & BASEMENT** **OR LUST HOT** **N/A**
1/8-1/4 **PORTLAND, OR 97202**
0.188 mi.
995 ft. **Site 9 of 10 in cluster Z**

Relative: **Higher**
Actual: **55 ft.**

OR MANIFEST:
Manifest Year: Manifest Year - 1995
EPA Id: OR0000683268
Inactive Status: 2001-05-15 00:00:00
Organization Name: Multnomah County Facilities
Contact Name: Michael McBride
Contact Telephone Number: Not reported
Mailing Address: 401 N Dixon St
Mailing City/State/Zip: Portland, OR 97227-1865

Manifest:
Name: MULTNOMAH CO FACILITIES & PROP MGMT
Year : 1995
RCRA Id : OR0000683268
Inactive : 2001-05-15 00:00:00
Status: Small quantity generator
Manifest : 24338
Ship Date : 06/30/1995
TSD : WAD991281767
WS Num: 6
Transporter: Not reported
Ship Qty : Not reported
Rpt Unit : Not reported
Off Mng : M041
EPA Waste Codes: D001
Waste Description: Toxic liquids, organic -- lab pack of miscellaneous materials.
Total Amt Of Waste Stream Generated in Reporting Yr 1: 70
Total Amt Of Waste Stream Generated in Reporting Yr 2: 70

Name: MULTNOMAH CO FACILITIES & PROP MGMT
Year : 1995
RCRA Id : OR0000683268
Inactive : 2001-05-15 00:00:00
Status: Small quantity generator
Manifest : 24338
Ship Date : 06/30/1995
TSD : WAD991281767
WS Num: 3
Transporter: Not reported
Ship Qty : Not reported
Rpt Unit : Not reported
Off Mng : M041
EPA Waste Codes: D002
Waste Description: Caustic alkali liquids, lab pack of miscellaneous chemicals.
Total Amt Of Waste Stream Generated in Reporting Yr 1: 21

MULTNOMAH CO FACILITIES & PROP MGMT (Continued) **S125247045**

Total Amt Of Waste Stream Generated in Reporting Yr 2: 21

Name: MULTNOMAH CO FACILITIES & PROP MGMT
Year : 1995
RCRA Id : OR0000683268
Inactive : 2001-05-15 00:00:00
Status: Small quantity generator
Manifest : 24338
Ship Date : 06/30/1995
TSD : WAD991281767
WS Num: 8
Transporter: Not reported
Ship Qty : Not reported
Rpt Unit : Not reported
Off Mng : M041
EPA Waste Codes: D002
Waste Description: Hydrochloric acid, solution, lab pack of miscellaneous chemicals.
Total Amt Of Waste Stream Generated in Reporting Yr 1: 114
Total Amt Of Waste Stream Generated in Reporting Yr 2: 114

Name: MULTNOMAH CO FACILITIES & PROP MGMT
Year : 1995
RCRA Id : OR0000683268
Inactive : 2001-05-15 00:00:00
Status: Small quantity generator
Manifest : 24338
Ship Date : 06/30/1995
TSD : WAD991281767
WS Num: 7
Transporter: Not reported
Ship Qty : Not reported
Rpt Unit : Not reported
Off Mng : M041
EPA Waste Codes: F027
Waste Description: Pentachlorophenol -- lab pack of miscellaneous chemicals
Total Amt Of Waste Stream Generated in Reporting Yr 1: 8
Total Amt Of Waste Stream Generated in Reporting Yr 2: 8

Name: MULTNOMAH CO FACILITIES & PROP MGMT
Year : 1995
RCRA Id : OR0000683268
Inactive : 2001-05-15 00:00:00
Status: Small quantity generator
Manifest : 24338
Ship Date : 06/30/1995
TSD : WAD991281767
WS Num: 4
Transporter: Not reported
Ship Qty : Not reported
Rpt Unit : Not reported
Off Mng : M044
EPA Waste Codes: D001
Waste Description: Compressed gases, flammable -- lab pack of miscellaneous chemicals.
Total Amt Of Waste Stream Generated in Reporting Yr 1: 15
Total Amt Of Waste Stream Generated in Reporting Yr 2: 15

Name: MULTNOMAH CO FACILITIES & PROP MGMT

MULTNOMAH CO FACILITIES & PROP MGMT (Continued) **S125247045**

Year : 1995
RCRA Id : OR0000683268
Inactive : 2001-05-15 00:00:00
Status: Small quantity generator
Manifest : 24338
Ship Date : 06/30/1995
TSD : WAD991281767
WS Num: 5
Transporter: Not reported
Ship Qty : Not reported
Rpt Unit : Not reported
Off Mng : M051
EPA Waste Codes: D001
Waste Description: Flammable liquids, toxic -- lab pack of miscellaneous materials.
Total Amt Of Waste Stream Generated in Reporting Yr 1: 82
Total Amt Of Waste Stream Generated in Reporting Yr 2: 82

Name: MULTNOMAH CO FACILITIES & PROP MGMT
Year : 1995
RCRA Id : OR0000683268
Inactive : 2001-05-15 00:00:00
Status: Small quantity generator
Manifest : 24338
Ship Date : 06/30/1995
TSD : WAD991281767
WS Num: 9
Transporter: Not reported
Ship Qty : Not reported
Rpt Unit : Not reported
Off Mng : M051
EPA Waste Codes: D001
Waste Description: Methanol Solution -- lab pack of miscellaneous chemicals.
Total Amt Of Waste Stream Generated in Reporting Yr 1: 76
Total Amt Of Waste Stream Generated in Reporting Yr 2: 76

Name: MULTNOMAH CO FACILITIES & PROP MGMT
Year : 1995
RCRA Id : OR0000683268
Inactive : 2001-05-15 00:00:00
Status: Small quantity generator
Manifest : 24338
Ship Date : 06/30/1995
TSD : WAD991281767
WS Num: 2
Transporter: Not reported
Ship Qty : Not reported
Rpt Unit : Not reported
Off Mng : M051
EPA Waste Codes: D001
Waste Description: Paint related material -- lab pack of miscellaneous materials.
Total Amt Of Waste Stream Generated in Reporting Yr 1: 84
Total Amt Of Waste Stream Generated in Reporting Yr 2: 84

Name: MULTNOMAH CO FACILITIES & PROP MGMT
Year : 1995
RCRA Id : OR0000683268
Inactive : 2001-05-15 00:00:00

MULTNOMAH CO FACILITIES & PROP MGMT (Continued) **S125247045**

Status: Small quantity generator
Manifest : 24338
Ship Date : 06/30/1995
TSD : WAD991281767
WS Num: 5
Transporter: Not reported
Ship Qty : Not reported
Rpt Unit : Not reported
Off Mng : M051
EPA Waste Codes: U226
Waste Description: Flammable liquids, toxic -- lab pack of miscellaneous materials.
Total Amt Of Waste Stream Generated in Reporting Yr 1: 82
Total Amt Of Waste Stream Generated in Reporting Yr 2: 82

Name: MULTNOMAH CO FACILITIES & PROP MGMT
Year : 1995
RCRA Id : OR0000683268
Inactive : 2001-05-15 00:00:00
Status: Small quantity generator
Manifest : 60512
Ship Date : 06/30/1995
TSD : WAD991281767
WS Num: 1
Transporter: Not reported
Ship Qty : Not reported
Rpt Unit : Not reported
Off Mng : M051
EPA Waste Codes: D001
Waste Description: Flammable liquids, toxic -- lab pack of miscellaneous chemicals.
Total Amt Of Waste Stream Generated in Reporting Yr 1: 27
Total Amt Of Waste Stream Generated in Reporting Yr 2: 27

Click this hyperlink while viewing on your computer to access additional OR_MANIFEST: detail in the EDR Site Report.

LUST HOT:
Log Number: 26-94-0136
Facility ID: Not reported
Name: FORD BUILDING
Address: 2505 SE 11TH AVE
City,State,Zip: PORTLAND, OR 97202
Project Type: LHOT
Size (Acres): Not reported
Site Priority: Not reported
Legacy LUST Priority Score: 615
Environmental Justice Indicator: Not reported
Latitude: 45.5048
Longitude: -122.6546

URL:

Z118 **MULTNOMAH CO FACILITIES & PROP MGMT** **RCRA NonGen / NLR** **1000913335**
North **2505 SE 11TH AVE 3RD FL & BASE** **FINDS** **OR0000683268**
1/8-1/4 **PORTLAND, OR 97202** **ECHO**
0.188 mi.
995 ft. **Site 10 of 10 in cluster Z**

Relative: **Higher**
Actual: **55 ft.**

RCRA Listings:

Date Form Received by Agency:	20020403
Handler Name:	Multnomah Co Facilities & Prop Mgmt
Handler Address:	2505 Se 11th Ave 3rd Fl & Base
Handler City,State,Zip:	PORTLAND, OR 97202
EPA ID:	OR0000683268
Contact Name:	MICHAEL MCBRIDE
Contact Address:	401 N DIXON ST
Contact City,State,Zip:	PORTLAND, OR 97227
Contact Telephone:	503-988-4474
Contact Fax:	Not reported
Contact Email:	MICHAEL.C.MCBRIDE@CO.MULTNOMAH.OR.US
Contact Title:	Not reported
EPA Region:	10
Land Type:	Other
Federal Waste Generator Description:	Not a generator, verified
Non-Notifier:	Not reported
Biennial Report Cycle:	Not reported
Accessibility:	Not reported
Active Site Indicator:	Not reported
State District Owner:	Not reported
State District:	Not reported
Mailing Address:	401 N DIXON ST
Mailing City,State,Zip:	PORTLAND, OR 97227
Owner Name:	Multnomah Co Facilities & Property Mgmt
Owner Type:	Other
Operator Name:	Multnomah Co Facilities & Property Mgmt
Operator Type:	Other
Short-Term Generator Activity:	No
Importer Activity:	No
Mixed Waste Generator:	No
Transporter Activity:	No
Transfer Facility Activity:	No
Recycler Activity with Storage:	No
Small Quantity On-Site Burner Exemption:	No
Smelting Melting and Refining Furnace Exemption:	No
Underground Injection Control:	No
Off-Site Waste Receipt:	No
Universal Waste Indicator:	No
Universal Waste Destination Facility:	No
Federal Universal Waste:	No
Active Site State-Reg Handler:	---
Federal Facility Indicator:	Not reported
Hazardous Secondary Material Indicator:	N
Sub-Part K Indicator:	Not reported
2018 GPRA Permit Baseline:	Not on the Baseline
2018 GPRA Renewals Baseline:	Not on the Baseline
202 GPRA Corrective Action Baseline:	No
Subject to Corrective Action Universe:	No
Non-TSDFs Where RCRA CA has Been Imposed Universe:	No
Corrective Action Priority Ranking:	No NCAPS ranking
Environmental Control Indicator:	No
Institutional Control Indicator:	No

MULTNOMAH CO FACILITIES & PROP MGMT (Continued) **1000913335**

Human Exposure Controls Indicator:	N/A
Groundwater Controls Indicator:	N/A
Significant Non-Complier Universe:	No
Unaddressed Significant Non-Complier Universe:	No
Addressed Significant Non-Complier Universe:	No
Significant Non-Complier With a Compliance Schedule Universe:	No
Financial Assurance Required:	Not reported
Handler Date of Last Change:	20100312
Recognized Trader-Importer:	No
Recognized Trader-Exporter:	No
Importer of Spent Lead Acid Batteries:	No
Exporter of Spent Lead Acid Batteries:	No
Recycler Activity Without Storage:	No
Manifest Broker:	No
Sub-Part P Indicator:	No

Hazardous Waste Summary:

Waste Code:	D001
Waste Description:	Ignitable Waste
Waste Code:	D002
Waste Description:	Corrosive Waste
Waste Code:	F027
Waste Description:	Discarded Unused Formulations Containing Tri-, Tetra-, Or Pentachlorophenol Or Discarded Unused Formulations Containing Compounds Derived From These Chlorophenols. (This Listing Does Not Include Formulations Containing Hexachlorophene Synthesized From Prepurified 2,4,5-Trichlorophenol As The Sole Component.)
Waste Code:	U226
Waste Description:	Ethane, 1,1,1-Trichloro- (Or) Methyl Chloroform

Handler - Owner Operator:

Owner/Operator Indicator:	Owner
Owner/Operator Name:	MULTNOMAH CO FACILITIES & PROPERTY MGMT
Legal Status:	Other
Date Became Current:	19970225
Date Ended Current:	Not reported
Owner/Operator Address:	401 N DIXON
Owner/Operator City,State,Zip:	PORTLAND, OR 97227
Owner/Operator Telephone:	503-988-3322
Owner/Operator Telephone Ext:	Not reported
Owner/Operator Fax:	Not reported
Owner/Operator Email:	Not reported
Owner/Operator Indicator:	Operator
Owner/Operator Name:	MULTNOMAH CO FACILITIES & PROPERTY MGMT
Legal Status:	Other
Date Became Current:	20010402
Date Ended Current:	Not reported
Owner/Operator Address:	401 N DIXON
Owner/Operator City,State,Zip:	PORTLAND, OR 97227
Owner/Operator Telephone:	503-988-3322
Owner/Operator Telephone Ext:	Not reported

MULTNOMAH CO FACILITIES & PROP MGMT (Continued) **1000913335**

Owner/Operator Fax: Not reported
Owner/Operator Email: Not reported

Owner/Operator Indicator: Owner
Owner/Operator Name: MULTNOMAH CO FACILITIES & PROPERTY MGMT
Legal Status: Other
Date Became Current: 20010402
Date Ended Current: Not reported
Owner/Operator Address: 401 N DIXON
Owner/Operator City,State,Zip: PORTLAND, OR 97227
Owner/Operator Telephone: 503-988-3322
Owner/Operator Telephone Ext: Not reported
Owner/Operator Fax: Not reported
Owner/Operator Email: Not reported

Owner/Operator Indicator: Owner
Owner/Operator Name: MULTNOMAH CO FACILITIES & PROPERTY MGMT
Legal Status: Other
Date Became Current: 19940907
Date Ended Current: Not reported
Owner/Operator Address: 401 N DIXON
Owner/Operator City,State,Zip: PORTLAND, OR 97227
Owner/Operator Telephone: 503-988-3322
Owner/Operator Telephone Ext: Not reported
Owner/Operator Fax: Not reported
Owner/Operator Email: Not reported

Owner/Operator Indicator: Owner
Owner/Operator Name: MULTNOMAH CO FACILITIES & PROPERTY MGMT
Legal Status: County
Date Became Current: Not reported
Date Ended Current: Not reported
Owner/Operator Address: 2505 SE 11TH AVE 3RD FL
Owner/Operator City,State,Zip: PORTLAND, OR 97202
Owner/Operator Telephone: 503-988-3322
Owner/Operator Telephone Ext: Not reported
Owner/Operator Fax: Not reported
Owner/Operator Email: Not reported

Owner/Operator Indicator: Operator
Owner/Operator Name: MULTNOMAH CO FACILITIES & PROPERTY MGMT
Legal Status: Other
Date Became Current: 19960229
Date Ended Current: Not reported
Owner/Operator Address: 401 N DIXON
Owner/Operator City,State,Zip: PORTLAND, OR 97227
Owner/Operator Telephone: 503-988-3322
Owner/Operator Telephone Ext: Not reported
Owner/Operator Fax: Not reported
Owner/Operator Email: Not reported

Owner/Operator Indicator: Operator
Owner/Operator Name: MULTNOMAH CO FACILITIES & PROPERTY MGMT
Legal Status: Other
Date Became Current: 20020403
Date Ended Current: Not reported
Owner/Operator Address: 401 N DIXON

MULTNOMAH CO FACILITIES & PROP MGMT (Continued) **1000913335**

Owner/Operator City,State,Zip: PORTLAND, OR 97227
Owner/Operator Telephone: 503-988-3322
Owner/Operator Telephone Ext: Not reported
Owner/Operator Fax: Not reported
Owner/Operator Email: Not reported

Owner/Operator Indicator: Operator
Owner/Operator Name: MULTNOMAH CO FACILITIES & PROPERTY MGMT
Legal Status: Other
Date Became Current: 20000229
Date Ended Current: Not reported
Owner/Operator Address: 401 N DIXON
Owner/Operator City,State,Zip: PORTLAND, OR 97227
Owner/Operator Telephone: 503-988-3322
Owner/Operator Telephone Ext: Not reported
Owner/Operator Fax: Not reported
Owner/Operator Email: Not reported

Owner/Operator Indicator: Owner
Owner/Operator Name: MULTNOMAH CO FACILITIES & PROPERTY MGMT
Legal Status: Other
Date Became Current: 19960229
Date Ended Current: Not reported
Owner/Operator Address: 401 N DIXON
Owner/Operator City,State,Zip: PORTLAND, OR 97227
Owner/Operator Telephone: 503-988-3322
Owner/Operator Telephone Ext: Not reported
Owner/Operator Fax: Not reported
Owner/Operator Email: Not reported

Owner/Operator Indicator: Operator
Owner/Operator Name: MULTNOMAH CO FACILITIES & PROPERTY MGMT
Legal Status: Other
Date Became Current: 19990324
Date Ended Current: Not reported
Owner/Operator Address: 401 N DIXON
Owner/Operator City,State,Zip: PORTLAND, OR 97227
Owner/Operator Telephone: 503-988-3322
Owner/Operator Telephone Ext: Not reported
Owner/Operator Fax: Not reported
Owner/Operator Email: Not reported

Owner/Operator Indicator: Owner
Owner/Operator Name: MULTNOMAH CO FACILITIES & PROPERTY MGMT
Legal Status: Other
Date Became Current: 20000229
Date Ended Current: Not reported
Owner/Operator Address: 401 N DIXON
Owner/Operator City,State,Zip: PORTLAND, OR 97227
Owner/Operator Telephone: 503-988-3322
Owner/Operator Telephone Ext: Not reported
Owner/Operator Fax: Not reported
Owner/Operator Email: Not reported

Owner/Operator Indicator: Owner
Owner/Operator Name: MULTNOMAH CO FACILITIES & PROPERTY MGMT
Legal Status: Other

MULTNOMAH CO FACILITIES & PROP MGMT (Continued) **1000913335**

Date Became Current: 20020403
Date Ended Current: Not reported
Owner/Operator Address: 401 N DIXON
Owner/Operator City,State,Zip: PORTLAND, OR 97227
Owner/Operator Telephone: 503-988-3322
Owner/Operator Telephone Ext: Not reported
Owner/Operator Fax: Not reported
Owner/Operator Email: Not reported

Owner/Operator Indicator: Owner
Owner/Operator Name: MULTNOMAH CO FACILITIES & PROPERTY MGMT
Legal Status: Other
Date Became Current: 19950207
Date Ended Current: Not reported
Owner/Operator Address: 401 N DIXON
Owner/Operator City,State,Zip: PORTLAND, OR 97227
Owner/Operator Telephone: 503-988-3322
Owner/Operator Telephone Ext: Not reported
Owner/Operator Fax: Not reported
Owner/Operator Email: Not reported

Owner/Operator Indicator: Operator
Owner/Operator Name: MULTNOMAH CO FACILITIES & PROPERTY MGMT
Legal Status: Other
Date Became Current: 19970225
Date Ended Current: Not reported
Owner/Operator Address: 401 N DIXON
Owner/Operator City,State,Zip: PORTLAND, OR 97227
Owner/Operator Telephone: 503-988-3322
Owner/Operator Telephone Ext: Not reported
Owner/Operator Fax: Not reported
Owner/Operator Email: Not reported

Owner/Operator Indicator: Owner
Owner/Operator Name: MULTNOMAH CO FACILITIES & PROPERTY MGMT
Legal Status: Other
Date Became Current: 19990324
Date Ended Current: Not reported
Owner/Operator Address: 401 N DIXON
Owner/Operator City,State,Zip: PORTLAND, OR 97227
Owner/Operator Telephone: 503-988-3322
Owner/Operator Telephone Ext: Not reported
Owner/Operator Fax: Not reported
Owner/Operator Email: Not reported

Owner/Operator Indicator: Operator
Owner/Operator Name: MULTNOMAH CO FACILITIES & PROPERTY MGMT
Legal Status: Other
Date Became Current: 19950207
Date Ended Current: Not reported
Owner/Operator Address: 401 N DIXON
Owner/Operator City,State,Zip: PORTLAND, OR 97227
Owner/Operator Telephone: 503-988-3322
Owner/Operator Telephone Ext: Not reported
Owner/Operator Fax: Not reported
Owner/Operator Email: Not reported

MULTNOMAH CO FACILITIES & PROP MGMT (Continued) **1000913335**

Owner/Operator Indicator: Owner
Owner/Operator Name: MULTNOMAH CO FACILITIES & PROPERTY MGMT
Legal Status: Other
Date Became Current: 19980313
Date Ended Current: Not reported
Owner/Operator Address: 401 N DIXON
Owner/Operator City,State,Zip: PORTLAND, OR 97227
Owner/Operator Telephone: 503-988-3322
Owner/Operator Telephone Ext: Not reported
Owner/Operator Fax: Not reported
Owner/Operator Email: Not reported

Owner/Operator Indicator: Operator
Owner/Operator Name: MULTNOMAH CO FACILITIES & PROPERTY MGMT
Legal Status: Other
Date Became Current: 19980313
Date Ended Current: Not reported
Owner/Operator Address: 401 N DIXON
Owner/Operator City,State,Zip: PORTLAND, OR 97227
Owner/Operator Telephone: 503-988-3322
Owner/Operator Telephone Ext: Not reported
Owner/Operator Fax: Not reported
Owner/Operator Email: Not reported

Historic Generators:
Receive Date: 19940907
Handler Name: MULTNOMAH CO FACILITIES & PROP MGMT
Federal Waste Generator Description: Not a generator, verified
State District Owner: Not reported
Large Quantity Handler of Universal Waste: No
Recognized Trader Importer: No
Recognized Trader Exporter: No
Spent Lead Acid Battery Importer: No
Spent Lead Acid Battery Exporter: No
Current Record: No
Non Storage Recycler Activity: Not reported
Electronic Manifest Broker: Not reported

Receive Date: 19950207
Handler Name: MULTNOMAH CO FACILITIES & PROP MGMT
Federal Waste Generator Description: Not a generator, verified
State District Owner: Not reported
Large Quantity Handler of Universal Waste: No
Recognized Trader Importer: No
Recognized Trader Exporter: No
Spent Lead Acid Battery Importer: No
Spent Lead Acid Battery Exporter: No
Current Record: No
Non Storage Recycler Activity: Not reported
Electronic Manifest Broker: Not reported

Receive Date: 19960229
Handler Name: MULTNOMAH CO FACILITIES & PROP MGMT
Federal Waste Generator Description: Not a generator, verified
State District Owner: Not reported
Large Quantity Handler of Universal Waste: No
Recognized Trader Importer: No

MULTNOMAH CO FACILITIES & PROP MGMT (Continued) **1000913335**

Recognized Trader Exporter: No
Spent Lead Acid Battery Importer: No
Spent Lead Acid Battery Exporter: No
Current Record: No
Non Storage Recycler Activity: Not reported
Electronic Manifest Broker: Not reported

Receive Date: 19970225
Handler Name: MULTNOMAH CO FACILITIES & PROP MGMT
Federal Waste Generator Description: Not a generator, verified
State District Owner: Not reported
Large Quantity Handler of Universal Waste: No
Recognized Trader Importer: No
Recognized Trader Exporter: No
Spent Lead Acid Battery Importer: No
Spent Lead Acid Battery Exporter: No
Current Record: No
Non Storage Recycler Activity: Not reported
Electronic Manifest Broker: Not reported

Receive Date: 19980313
Handler Name: MULTNOMAH CO FACILITIES & PROP MGMT
Federal Waste Generator Description: Not a generator, verified
State District Owner: Not reported
Large Quantity Handler of Universal Waste: No
Recognized Trader Importer: No
Recognized Trader Exporter: No
Spent Lead Acid Battery Importer: No
Spent Lead Acid Battery Exporter: No
Current Record: No
Non Storage Recycler Activity: Not reported
Electronic Manifest Broker: Not reported

Receive Date: 19990324
Handler Name: MULTNOMAH CO FACILITIES & PROP MGMT
Federal Waste Generator Description: Not a generator, verified
State District Owner: Not reported
Large Quantity Handler of Universal Waste: No
Recognized Trader Importer: No
Recognized Trader Exporter: No
Spent Lead Acid Battery Importer: No
Spent Lead Acid Battery Exporter: No
Current Record: No
Non Storage Recycler Activity: Not reported
Electronic Manifest Broker: Not reported

Receive Date: 20000229
Handler Name: MULTNOMAH CO FACILITIES & PROP MGMT
Federal Waste Generator Description: Not a generator, verified
State District Owner: Not reported
Large Quantity Handler of Universal Waste: No
Recognized Trader Importer: No
Recognized Trader Exporter: No
Spent Lead Acid Battery Importer: No
Spent Lead Acid Battery Exporter: No
Current Record: No
Non Storage Recycler Activity: Not reported

MULTNOMAH CO FACILITIES & PROP MGMT (Continued) **1000913335**

Electronic Manifest Broker: Not reported

Receive Date: 20010402
Handler Name: MULTNOMAH CO FACILITIES & PROP MGMT
Federal Waste Generator Description: Not a generator, verified
State District Owner: Not reported
Large Quantity Handler of Universal Waste: No
Recognized Trader Importer: No
Recognized Trader Exporter: No
Spent Lead Acid Battery Importer: No
Spent Lead Acid Battery Exporter: No
Current Record: No
Non Storage Recycler Activity: Not reported
Electronic Manifest Broker: Not reported

Receive Date: 20020403
Handler Name: MULTNOMAH CO FACILITIES & PROP MGMT
Federal Waste Generator Description: Not a generator, verified
State District Owner: Not reported
Large Quantity Handler of Universal Waste: No
Recognized Trader Importer: No
Recognized Trader Exporter: No
Spent Lead Acid Battery Importer: No
Spent Lead Acid Battery Exporter: No
Current Record: Yes
Non Storage Recycler Activity: Not reported
Electronic Manifest Broker: Not reported

List of NAICS Codes and Descriptions:
NAICS Code: 56121
NAICS Description: Facilities Support Services

NAICS Code: 92119
NAICS Description: Other General Government Support

Facility Has Received Notices of Violations:
Violations: No Violations Found

Evaluation Action Summary:
Evaluations: No Evaluations Found

FINDS:
Registry ID: 110007736708

Click Here for FRS Facility Detail Report:

Environmental Interest/Information System:
The Resource Conservation and Recovery Act Information System (RCRAInfo) is EPA's comprehensive information system in support of the Resource Conservation and Recovery Act (RCRA) of 1976 and the Hazardous and Solid Waste Amendments (HSWA) of 1984. It tracks many types of information about generators, transporters, treaters, storers, and disposers of hazardous waste.

MULTNOMAH CO FACILITIES & PROP MGMT (Continued) **1000913335**

Click this hyperlink while viewing on your computer to access additional FINDS: detail in the EDR Site Report.

ECHO:
Envid: 1000913335
Registry ID: 110007736708

DFR URL:
Name: MULTNOMAH CO FACILITIES & PROP MGMT
Address: 2505 Se 11th Ave 3rd Fl & Base
City,State,Zip: PORTLAND, OR 97202

Y119 **AL DISDERO LUMBER COMPANY** **OR UST** **U000433632**
East **1504 SE WOODWARD ST** **N/A**
1/8-1/4 **PORTLAND, OR 97202**
0.188 mi.
995 ft. **Site 3 of 4 in cluster Y**

Relative: **Lower**
Actual: **51 ft.**

UST:
Name: AL DISDERO LUMBER COMPANY
Address: 1504 SE WOODWARD ST
City: PORTLAND
Facility ID: 6986
Facility Telephone: (503)239-8888
Permittee Name: PERRY J SCHLITT, YARD FOREMAN
Number of Permitted Tanks: Not reported
Active Tanks: Not reported
Decommissioned Tanks: 2
Number of Tanks: 2

Y120 **AL DISDERO LUMBER COMPANY** **UST FINDER** **1028646652**
East **1504 SE WOODWARD ST** **N/A**
1/8-1/4 **PORTLAND, OR 97202**
0.188 mi.
995 ft. **Site 4 of 4 in cluster Y**

Relative: **Lower**
Actual: **51 ft.**

UST FINDER:
Object ID: 698174
Facility ID: OR6986
Name: AL DISDERO LUMBER COMPANY
Address: 1504 SE WOODWARD ST
City,State,Zip: PORTLAND, OR 972022256
Address Match Type: PointAddress
Open USTs: 0
Closed USTs: 2
TOS USTs: 0
Population 1500ft: 1569
Private Wells 1500ft: 0
Within 100yr Floodplain: Yes
Land Use: Developed, High Intensity
Within SPA: No
SPA PWS Facility ID: Not reported
SPA Water Type: Not reported
SPA Facility Type: Not reported
SPA HUC12: Not reported
Within WHPA: Yes

AL DISDERO LUMBER COMPANY (Continued) **1028646652**

WHPA PWS Facility ID:	OR4100984_2704
WHPA Water Type:	GW - Ground water
WHPA Facility Type:	WL - Well
WHPA HUC12:	170900120202
Facility Status:	Closed UST(s)
Date of Last Inspection:	Not reported
EPA Region:	10
Tribe:	Not reported
Coordinate Source:	Geocode
X Coord:	-122.6504925
Y Coord:	45.502020525
Latitude:	45.5020205251025
Longitude:	-122.6504925

UST FINDER:

Object ID:	1561340
Facility ID:	OR6986
Tank ID:	OR6986_1
Tank Status:	Closed
Installation Date:	Not reported
Removal Date:	1989/07/31 16:00:00+00
Tank Capacity:	Not reported
Substances:	Diesel
Tank Wall Type:	Not reported

Object ID:	1561341
Facility ID:	OR6986
Tank ID:	OR6986_2
Tank Status:	Closed
Installation Date:	Not reported
Removal Date:	1989/07/31 16:00:00+00
Tank Capacity:	Not reported
Substances:	Gasoline
Tank Wall Type:	Not reported

AB121 **INTRINSIC HOMES, LLC** **OR LUST** **S130470113**
SSW **3339-3343 SOUTHEAST 10TH AVENUE** **N/A**
1/8-1/4 **PORTLAND, OR 97202**
0.189 mi.
998 ft. **Site 1 of 4 in cluster AB**

Relative:
Higher

Actual:
83 ft.

LUST:

Name:	INTRINSIC HOMES, LLC
Address:	3339-3343 SOUTHEAST 10TH AVENUE
City,State,Zip:	PORTLAND, OR 97202-2723
Region:	Not reported
Facility ID:	26-23-0432
Cleanup Received Date:	06/23/2023
Cleanup Start Date:	Not reported
Cleanup Complete Date:	**Not reported**
Decode for Region:	**Northwest**
Closed/ Certification:	Not reported
Closure Type:	Certification
Site Type:	Risk-based Corrective Action
Tank Type:	Heating Oil Tank
Project Manager:	Unassigned Leaking HOT
Cost Recovery Agreement:	Not reported

AB122 **INTRINSIC HOMES, LLC** **OR LUST HOT** **S131912772**
SSW **3339-3343 SOUTHEAST 10TH AVENUE** **N/A**
1/8-1/4 **PORTLAND, OR 97202**
0.189 mi.
998 ft. **Site 2 of 4 in cluster AB**

Relative:
Higher

Actual:
83 ft.

LUST HOT:

Log Number:	26-23-0432
Facility ID:	Not reported
Name:	INTRINSIC HOMES, LLC
Address:	3339-3343 SOUTHEAST 10TH AVENUE
City,State,Zip:	PORTLAND, OR 97202-2723
Project Type:	LHOT
Size (Acres):	Not reported
Site Priority:	Not reported
Legacy LUST Priority Score:	125
Environmental Justice Indicator:	Not reported
Latitude:	45.499
Longitude:	-122.6561

URL:

W123 **VALLEY COMMUNICATIONS INC** **OR UST** **U000432193**
NNE **1212 SE DIVISION ST** **N/A**
1/8-1/4 **PORTLAND, OR 97202**
0.189 mi.
1000 ft. **Site 2 of 5 in cluster W**

Relative:
Higher

Actual:
55 ft.

UST:

Name:	VALLEY COMMUNICATIONS INC
Address:	1212 SE DIVISION ST
City:	PORTLAND
Facility ID:	1626
Facility Telephone:	(503)233-7771
Permittee Name:	MARVIN R DYE
Number of Permitted Tanks:	Not reported
Active Tanks:	Not reported
Decommissioned Tanks:	3
Number of Tanks:	3

W124 **VALLEY COMMUNICATIONS INC** **UST FINDER** **1028641753**
NNE **1212 SE DIVISION ST** **N/A**
1/8-1/4 **PORTLAND, OR 97202**
0.189 mi.
1000 ft. **Site 3 of 5 in cluster W**

Relative:
Higher

Actual:
55 ft.

UST FINDER:

Object ID:	693953
Facility ID:	OR1626
Name:	VALLEY COMMUNICATIONS INC
Address:	1212 SE DIVISION ST
City,State,Zip:	PORTLAND, OR 97202
Address Match Type:	PointAddress
Open USTs:	0
Closed USTs:	3
TOS USTs:	0
Population 1500ft:	1221
Private Wells 1500ft:	0

VALLEY COMMUNICATIONS INC (Continued) **1028641753**

Within 100yr Floodplain:	No
Land Use:	Developed, High Intensity
Within SPA:	No
SPA PWS Facility ID:	Not reported
SPA Water Type:	Not reported
SPA Facility Type:	Not reported
SPA HUC12:	Not reported
Within WHPA:	Yes
WHPA PWS Facility ID:	OR4100984_2704
WHPA Water Type:	GW - Ground water
WHPA Facility Type:	WL - Well
WHPA HUC12:	170900120202
Facility Status:	Closed UST(s)
Date of Last Inspection:	Not reported
EPA Region:	10
Tribe:	Not reported
Coordinate Source:	Geocode
X Coord:	-122.653412026
Y Coord:	45.504842481
Latitude:	45.5048424812454
Longitude:	-122.653412025535

UST FINDER:

Object ID:	1559540
Facility ID:	OR1626
Tank ID:	OR1626_2
Tank Status:	Closed
Installation Date:	Not reported
Removal Date:	1989/12/31 15:59:59+00
Tank Capacity:	4000
Substances:	Gasoline
Tank Wall Type:	Not reported

Object ID:	1559541
Facility ID:	OR1626
Tank ID:	OR1626_3
Tank Status:	Closed
Installation Date:	Not reported
Removal Date:	1989/12/31 15:59:59+00
Tank Capacity:	6000
Substances:	Gasoline
Tank Wall Type:	Not reported

Object ID:	1559542
Facility ID:	OR1626
Tank ID:	OR1626_1
Tank Status:	Closed
Installation Date:	Not reported
Removal Date:	1989/12/31 15:59:59+00
Tank Capacity:	4000
Substances:	Gasoline
Tank Wall Type:	Not reported

AC125 **JACOBSEN, CRAIG** **OR LUST** **S107135389**
SW **3306 SE 8TH AVE** **OR LUST HOT** **N/A**
1/8-1/4 **PORTLAND, OR 97202**
0.191 mi.
1009 ft. **Site 1 of 5 in cluster AC**

Relative:
Higher

Actual:
107 ft.

LUST:

Name:	JACOBSEN, CRAIG
Address:	3306 SE 8TH AVE
City,State,Zip:	PORTLAND, OR 97202
Region:	Not reported
Facility ID:	26-05-1246
Cleanup Received Date:	06/09/2005
Cleanup Start Date:	06/14/2005
Cleanup Complete Date:	**09/16/2005**
Decode for Region:	**Northwest**
Closed/ Certification:	9/16/2005
Closure Type:	Certification
Site Type:	Generic Remedy
Tank Type:	Heating Oil Tank
Project Manager:	Unassigned Leaking HOT
Cost Recovery Agreement:	Not reported

LUST HOT:

Log Number:	26-05-1246
Facility ID:	Not reported
Name:	JACOBSEN, CRAIG
Address:	3306 SE 8TH AVE
City,State,Zip:	PORTLAND, OR 97202
Project Type:	LHOT
Size (Acres):	Not reported
Site Priority:	Not reported
Legacy LUST Priority Score:	125
Environmental Justice Indicator:	Not reported
Latitude:	45.4995
Longitude:	-122.6577

URL:

AC126 **CRAIG JACOBSEN** **OR LUST** **S107135390**
SW **3308 SE 8TH AVE** **OR LUST HOT** **N/A**
1/8-1/4 **PORTLAND, OR 97202**
0.191 mi.
1009 ft. **Site 2 of 5 in cluster AC**

Relative:
Higher

Actual:
107 ft.

LUST:

Name:	CRAIG JACOBSEN
Address:	3308 SE 8TH AVE
City,State,Zip:	PORTLAND, OR 97202
Region:	Not reported
Facility ID:	26-05-1247
Cleanup Received Date:	06/09/2005
Cleanup Start Date:	06/14/2005
Cleanup Complete Date:	**Not reported**
Decode for Region:	**Northwest**
Closed/ Certification:	Not reported
Closure Type:	Certification
Site Type:	Risk-based Corrective Action
Tank Type:	Heating Oil Tank

CRAIG JACOBSEN (Continued) **S107135390**

Project Manager: Unassigned Leaking HOT
Cost Recovery Agreement: Not reported

LUST HOT:

Log Number:	26-05-1247
Facility ID:	Not reported
Name:	CRAIG JACOBSEN
Address:	3308 SE 8TH AVE
City,State,Zip:	PORTLAND, OR 97202
Project Type:	LHOT
Size (Acres):	Not reported
Site Priority:	Not reported
Legacy LUST Priority Score:	125
Environmental Justice Indicator:	Not reported
Latitude:	45.4995
Longitude:	-122.6577

URL:

AD127 **ZSD CONSTRUCTION COMPANY** **OR LUST** **S105711259**
NE **1417 SE CLINTON ST** **OR LUST HOT** **N/A**
1/8-1/4 **PORTLAND, OR 97202**
0.192 mi.
1015 ft. **Site 1 of 3 in cluster AD**

Relative:
Lower

Actual:
52 ft.

LUST:

Name:	ZSD CONSTRUCTION COMPANY
Address:	1417 SE CLINTON ST
City,State,Zip:	PORTLAND, OR 97202
Region:	Not reported
Facility ID:	26-02-1298
Cleanup Received Date:	10/18/2002
Cleanup Start Date:	11/08/2002
Cleanup Complete Date:	**12/18/2002**
Decode for Region:	**Northwest**
Closed/ Certification:	12/18/2002
Closure Type:	Certification
Site Type:	Soil Matrix
Tank Type:	Heating Oil Tank
Project Manager:	Unassigned Leaking HOT
Cost Recovery Agreement:	Not reported

LUST HOT:

Log Number:	26-02-1298
Facility ID:	Not reported
Name:	ZSD CONSTRUCTION COMPANY
Address:	1417 SE CLINTON ST
City,State,Zip:	PORTLAND, OR 97202
Project Type:	LHOT
Size (Acres):	Not reported
Site Priority:	Not reported
Legacy LUST Priority Score:	125
Environmental Justice Indicator:	Not reported
Latitude:	45.5034
Longitude:	-122.6516

ZSD CONSTRUCTION COMPANY (Continued) **S105711259**

URL:

T128 **AMATO ESTATE** **OR LUST** **S109204659**
ENE **2818 SE 15TH AVE** **OR LUST HOT** **N/A**
1/8-1/4 **PORTLAND, OR 97202**
0.194 mi.
1022 ft. **Site 2 of 4 in cluster T**

Relative:
Lower

Actual:
52 ft.

LUST:

Name:	AMATO ESTATE
Address:	2818 SE 15TH AVE
City,State,Zip:	PORTLAND, OR 97202
Region:	Not reported
Facility ID:	26-08-0380
Cleanup Received Date:	04/08/2008
Cleanup Start Date:	Not reported
Cleanup Complete Date:	**07/29/2008**
Decode for Region:	**Northwest**
Closed/ Certification:	7/29/2008
Closure Type:	Certification
Site Type:	Risk-based Corrective Action
Tank Type:	Heating Oil Tank
Project Manager:	Unassigned Leaking HOT
Cost Recovery Agreement:	Not reported

LUST HOT:

Log Number:	26-08-0380
Facility ID:	Not reported
Name:	AMATO ESTATE
Address:	2818 SE 15TH AVE
City,State,Zip:	PORTLAND, OR 97202
Project Type:	LHOT
Size (Acres):	Not reported
Site Priority:	Not reported
Legacy LUST Priority Score:	125
Environmental Justice Indicator:	Not reported
Latitude:	45.5026
Longitude:	-122.6508

URL:

T129 **BISDERO LUMBER** **UST FINDER RELEASE** **1028925057**
East **2836 SE 15TH** **N/A**
1/8-1/4 **PORTLAND, OR 97202**
0.195 mi.
1027 ft. **Site 3 of 4 in cluster T**

Relative:
Lower

Actual:
52 ft.

UST FINDER RELEASE:

Object ID:	337142
Facility ID:	Not reported
Lust ID:	OR34-90-0411
Name:	BISDERO LUMBER
Address:	2836 SE 15TH
City,State,Zip:	PORTLAND, OR 97202
Address Match Type:	PointAddress

BISDERO LUMBER (Continued) **1028925057**

Reported Date:	1990/10/26 15:59:59+00
Status:	No Further Action
Substance:	Not reported
Population within 1500ft:	1550
Domestic Wells within 1500ft:	0
Land Use:	Developed, High Intensity
Within SPA:	No
SPA PWS Facility ID:	Not reported
SPA Water Type:	Not reported
SPA Facility Type:	Not reported
SPA HUC12:	Not reported
Within WHPA:	Yes
WHPA PWS Facility ID:	OR4100984_2704
WHPA Water Type:	GW - Ground water
WHPA Facility Type:	WL - Well
WHPA HUC12:	170900120202
Within 100yr Floodplain:	Yes
Tribe:	Not reported
EPA Region:	10
NFA Letter 1:	Not reported
NFA Letter 2:	Not reported
NFA Letter 3:	Not reported
NFA Letter 4:	Not reported
Closed With Residual Contaminate:	Not reported
Coordinate Source:	Geocode
X Coord:	-122.65067
Y Coord:	45.50224
Latitude:	45.50224
Longitude:	-122.65067

T130 **BISDERO LUMBER** **OR LUST** **S100500651**
East **2836 SE 15TH AVE** **N/A**
1/8-1/4 **PORTLAND, OR 97202**
0.195 mi.
1027 ft. **Site 4 of 4 in cluster T**

Relative: LUST:
Lower

Actual:
52 ft.

Name:	BISDERO LUMBER
Address:	2836 SE 15TH AVE
City,State,Zip:	PORTLAND, OR 97202
Region:	Not reported
Facility ID:	26-92-0170
Cleanup Received Date:	06/26/1992
Cleanup Start Date:	06/29/1992
Cleanup Complete Date:	**10/22/2001**
Decode for Region:	**Northwest**
Closed/ Certification:	10/22/2001
Closure Type:	Not reported
Site Type:	Soil Matrix
Tank Type:	Unregulated Underground Storage Tank
Project Manager:	Unassigned LUST
Cost Recovery Agreement:	10/17/2001

AE131 **DURABLE INVESTMENTS, LLC** **OR LUST** **S132338585**
SE **1310 SE FRANKLIN ST** **OR LUST HOT** **N/A**
1/8-1/4 **PORTLAND, OR 97202**
0.196 mi.
1035 ft. **Site 1 of 2 in cluster AE**

Relative: **Higher**
Actual: **56 ft.**

LUST:

Name:	DURABLE INVESTMENTS, LLC
Address:	1310 SE FRANKLIN ST
City,State,Zip:	PORTLAND, OR 97202-2415
Region:	Not reported
Facility ID:	26-24-0362
Cleanup Received Date:	05/02/2024
Cleanup Start Date:	Not reported
Cleanup Complete Date:	**Not reported**
Decode for Region:	**Northwest**
Closed/ Certification:	Not reported
Closure Type:	Not reported
Site Type:	Not reported
Tank Type:	Heating Oil Tank
Project Manager:	Unassigned Leaking HOT
Cost Recovery Agreement:	Not reported

LUST HOT:

Log Number:	26-24-0362
Facility ID:	Not reported
Name:	DURABLE INVESTMENTS, LLC
Address:	1310 SE FRANKLIN ST
City,State,Zip:	PORTLAND, OR 97202-2415
Project Type:	LHOT
Size (Acres):	0
Site Priority:	Not reported
Legacy LUST Priority Score:	Not reported
Environmental Justice Indicator:	Not reported
Latitude:	45.4994
Longitude:	-122.6519
URL:	Not reported

AA132 **CLOVERDALE PAINT** **RCRA NonGen / NLR** **1001818566**
NW **2541 SE 9TH AVE** **FINDS** **ORQ000013383**
1/8-1/4 **PORTLAND, OR 97202** **ECHO**
0.197 mi.
1038 ft. **Site 4 of 6 in cluster AA**

Relative: **Lower**
Actual: **48 ft.**

RCRA Listings:

Date Form Received by Agency:	20000223
Handler Name:	Cloverdale Paint
Handler Address:	2541 Se 9th Ave
Handler City,State,Zip:	PORTLAND, OR 97202
EPA ID:	ORQ000013383
Contact Name:	GREG PETERSON
Contact Address:	PO BOX 517
Contact City,State,Zip:	LONGVIEW, WA 98632
Contact Telephone:	Not reported
Contact Fax:	Not reported
Contact Email:	Not reported
Contact Title:	Not reported
EPA Region:	10
Land Type:	Private

CLOVERDALE PAINT (Continued) **1001818566**

Federal Waste Generator Description:		Not a generator, verified
Non-Notifier:		Not reported
Biennial Report Cycle:		Not reported
Accessibility:		Not reported
Active Site Indicator:		Not reported
State District Owner:		Not reported
State District:		Not reported
Mailing Address:		PO BOX 517
Mailing City,State,Zip:		LONGVIEW, WA 98632
Owner Name:	Cloverdale Paint Corp	
Owner Type:		Private
Operator Name:	Not reported	
Operator Type:		Not reported
Short-Term Generator Activity:		No
Importer Activity:		No
Mixed Waste Generator:		No
Transporter Activity:		No
Transfer Facility Activity:		No
Recycler Activity with Storage:		No
Small Quantity On-Site Burner Exemption:		No
Smelting Melting and Refining Furnace Exemption:		No
Underground Injection Control:		No
Off-Site Waste Receipt:		No
Universal Waste Indicator:		No
Universal Waste Destination Facility:		No
Federal Universal Waste:		No
Active Site State-Reg Handler:		---
Federal Facility Indicator:		Not reported
Hazardous Secondary Material Indicator:		N
Sub-Part K Indicator:		Not reported
2018 GPRA Permit Baseline:		Not on the Baseline
2018 GPRA Renewals Baseline:		Not on the Baseline
202 GPRA Corrective Action Baseline:		No
Subject to Corrective Action Universe:		No
Non-TSDFs Where RCRA CA has Been Imposed Universe:		No
Corrective Action Priority Ranking:		No NCAPS ranking
Environmental Control Indicator:		No
Institutional Control Indicator:		No
Human Exposure Controls Indicator:		N/A
Groundwater Controls Indicator:		N/A
Significant Non-Complier Universe:		No
Unaddressed Significant Non-Complier Universe:		No
Addressed Significant Non-Complier Universe:		No
Significant Non-Complier With a Compliance Schedule Universe:		No
Financial Assurance Required:		Not reported
Handler Date of Last Change:		20100312
Recognized Trader-Importer:		No
Recognized Trader-Exporter:		No
Importer of Spent Lead Acid Batteries:		No
Exporter of Spent Lead Acid Batteries:		No
Recycler Activity Without Storage:		No
Manifest Broker:		No
Sub-Part P Indicator:		No

Hazardous Waste Summary:

Waste Code:	D001

CLOVERDALE PAINT (Continued) **1001818566**

Waste Description: Ignitable Waste

Waste Code: D002
Waste Description: Corrosive Waste

Waste Code: NONE
Waste Description: Not Defined

Handler - Owner Operator:

Owner/Operator Indicator:	Owner
Owner/Operator Name: CLOVERDALE PAINT CORP	
Legal Status:	Private
Date Became Current:	20000223
Date Ended Current:	Not reported
Owner/Operator Address:	570 S MICHIGAN ST
Owner/Operator City,State,Zip:	SEATTLE, WA 98108
Owner/Operator Telephone:	206-762-9274
Owner/Operator Telephone Ext:	Not reported
Owner/Operator Fax:	Not reported
Owner/Operator Email:	Not reported

Owner/Operator Indicator:	Owner
Owner/Operator Name: CLOVERDALE PAINT CORP	
Legal Status:	Private
Date Became Current:	19991117
Date Ended Current:	Not reported
Owner/Operator Address:	570 S MICHIGAN ST
Owner/Operator City,State,Zip:	SEATTLE, WA 98108
Owner/Operator Telephone:	206-762-9274
Owner/Operator Telephone Ext:	Not reported
Owner/Operator Fax:	Not reported
Owner/Operator Email:	Not reported

Historic Generators:

Receive Date:	19991117
Handler Name: CLOVERDALE PAINT	
Federal Waste Generator Description:	Not a generator, verified
State District Owner:	Not reported
Large Quantity Handler of Universal Waste:	No
Recognized Trader Importer:	No
Recognized Trader Exporter:	No
Spent Lead Acid Battery Importer:	No
Spent Lead Acid Battery Exporter:	No
Current Record:	No
Non Storage Recycler Activity:	Not reported
Electronic Manifest Broker:	Not reported

Receive Date:	20000223
Handler Name: CLOVERDALE PAINT	
Federal Waste Generator Description:	Not a generator, verified
State District Owner:	Not reported
Large Quantity Handler of Universal Waste:	No
Recognized Trader Importer:	No
Recognized Trader Exporter:	No
Spent Lead Acid Battery Importer:	No
Spent Lead Acid Battery Exporter:	No

CLOVERDALE PAINT (Continued) **1001818566**

Current Record: Yes
Non Storage Recycler Activity: Not reported
Electronic Manifest Broker: Not reported

Receive Date: 20000301
Handler Name: CLOVERDALE PAINT
Federal Waste Generator Description: Large Quantity Generator
State District Owner: Not reported
Large Quantity Handler of Universal Waste: No
Recognized Trader Importer: No
Recognized Trader Exporter: No
Spent Lead Acid Battery Importer: No
Spent Lead Acid Battery Exporter: No
Current Record: No
Non Storage Recycler Activity: Not reported
Electronic Manifest Broker: Not reported

List of NAICS Codes and Descriptions:
NAICS Code: 42295
NAICS Description: Paint, Varnish, And Supplies Wholesalers

Facility Has Received Notices of Violations:
Violations: No Violations Found

Evaluation Action Summary:
Evaluations: No Evaluations Found

FINDS:
Registry ID: 110004819064

Click Here for FRS Facility Detail Report:

Environmental Interest/Information System:
The Resource Conservation and Recovery Act Information System (RCRAInfo) is EPA's comprehensive information system in support of the Resource Conservation and Recovery Act (RCRA) of 1976 and the Hazardous and Solid Waste Amendments (HSWA) of 1984. It tracks many types of information about generators, transporters, treaters, storers, and disposers of hazardous waste.
The Oregon Department of Environmental Quality (DEQ) is a regulatory agency tasked with protecting the quality of Oregon's environment. DEQ uses a combination of technical assistance, inspections, and permitting to help public and private facilities and citizens understand and comply with state and federal environmental regulations.

Click this hyperlink while viewing on your computer to access additional FINDS: detail in the EDR Site Report.

ECHO:
Envid: 1001818566
Registry ID: 110004819064

DFR URL:
Name: CLOVERDALE PAINT

CLOVERDALE PAINT (Continued) **1001818566**

Address: 2541 Se 9th Ave
City,State,Zip: PORTLAND, OR 97202

AA133 **CLOVERDALE PAINT** **OR MANIFEST** **S125247518**
NW **2541 SE 9TH AVE** **N/A**
1/8-1/4 **PORTLAND, OR 97202**
0.197 mi.
1038 ft. **Site 5 of 6 in cluster AA**

Relative:
Lower

Actual:
48 ft.

OR MANIFEST:
Manifest Year: Manifest Year - 1999
EPA Id: ORQ000013383
Inactive Status: 1999-12-01 00:00:00
Organization Name: Cloverdale Paint
Contact Name: Greg Peterson
Contact Telephone Number: Not reported
Mailing Address: PO Box 517
Mailing City/State/Zip: LONGVIEW, WA 98632-7337

Manifest:
Name: CLOVERDALE PAINT
Year : 1999
RCRA Id : ORQ000013383
Inactive : 1999-12-01 00:00:00
Status: Large quantity generator
Manifest : 94135
Ship Date : 11/30/1999
TSD : ARD069748192
WS Num: 1
Transporter: Not reported
Ship Qty : Not reported
Rpt Unit : Not reported
Off Mng : M041
EPA Waste Codes: D001
Waste Description: Waste paint
Total Amt Of Waste Stream Generated in Reporting Yr 1: 9991
Total Amt Of Waste Stream Generated in Reporting Yr 2: 204

Name: CLOVERDALE PAINT
Year : 1999
RCRA Id : ORQ000013383
Inactive : 1999-12-01 00:00:00
Status: Large quantity generator
Manifest : 94135
Ship Date : 11/30/1999
TSD : ARD069748192
WS Num: 1
Transporter: Not reported
Ship Qty : Not reported
Rpt Unit : Not reported
Off Mng : M041
EPA Waste Codes: D002
Waste Description: Waste paint
Total Amt Of Waste Stream Generated in Reporting Yr 1: 9991
Total Amt Of Waste Stream Generated in Reporting Yr 2: 204

Name: CLOVERDALE PAINT

CLOVERDALE PAINT (Continued) **S125247518**

Year : 1999
RCRA Id : ORQ000013383
Inactive : 1999-12-01 00:00:00
Status: Large quantity generator
Manifest : 94136
Ship Date : 11/30/1999
TSD : WAD981769110
WS Num: 1
Transporter: Not reported
Ship Qty : Not reported
Rpt Unit : Not reported
Off Mng : M061
EPA Waste Codes: D001
Waste Description: Waste paint
Total Amt Of Waste Stream Generated in Reporting Yr 1: 9991
Total Amt Of Waste Stream Generated in Reporting Yr 2: 6485

Name: CLOVERDALE PAINT
Year : 1999
RCRA Id : ORQ000013383
Inactive : 1999-12-01 00:00:00
Status: Large quantity generator
Manifest : 94136
Ship Date : 11/30/1999
TSD : WAD981769110
WS Num: 1
Transporter: Not reported
Ship Qty : Not reported
Rpt Unit : Not reported
Off Mng : M061
EPA Waste Codes: D002
Waste Description: Waste paint
Total Amt Of Waste Stream Generated in Reporting Yr 1: 9991
Total Amt Of Waste Stream Generated in Reporting Yr 2: 6485

Name: CLOVERDALE PAINT
Year : 1999
RCRA Id : ORQ000013383
Inactive : 1999-12-01 00:00:00
Status: Large quantity generator
Manifest : 94137
Ship Date : 11/30/1999
TSD : ORD089452353
WS Num: 1
Transporter: Not reported
Ship Qty : Not reported
Rpt Unit : Not reported
Off Mng : M132
EPA Waste Codes: D001
Waste Description: Waste paint
Total Amt Of Waste Stream Generated in Reporting Yr 1: 9991
Total Amt Of Waste Stream Generated in Reporting Yr 2: 2259

Name: CLOVERDALE PAINT
Year : 1999
RCRA Id : ORQ000013383
Inactive : 1999-12-01 00:00:00

CLOVERDALE PAINT (Continued) **S125247518**

Status: Large quantity generator
Manifest : 94137
Ship Date : 11/30/1999
TSD : ORD089452353
WS Num: 1
Transporter: Not reported
Ship Qty : Not reported
Rpt Unit : Not reported
Off Mng : M132
EPA Waste Codes: D002
Waste Description: Waste paint
Total Amt Of Waste Stream Generated in Reporting Yr 1: 9991
Total Amt Of Waste Stream Generated in Reporting Yr 2: 2259

Name: CLOVERDALE PAINT
Year : 1999
RCRA Id : ORQ000013383
Inactive : 1999-12-01 00:00:00
Status: Large quantity generator
Manifest : 94138
Ship Date : 11/30/1999
TSD : FCCANADA
WS Num: 1
Transporter: Not reported
Ship Qty : Not reported
Rpt Unit : Not reported
Off Mng : M041
EPA Waste Codes: D001
Waste Description: Waste paint
Total Amt Of Waste Stream Generated in Reporting Yr 1: 9991
Total Amt Of Waste Stream Generated in Reporting Yr 2: 1043

Name: CLOVERDALE PAINT
Year : 1999
RCRA Id : ORQ000013383
Inactive : 1999-12-01 00:00:00
Status: Large quantity generator
Manifest : 94138
Ship Date : 11/30/1999
TSD : FCCANADA
WS Num: 1
Transporter: Not reported
Ship Qty : Not reported
Rpt Unit : Not reported
Off Mng : M041
EPA Waste Codes: D002
Waste Description: Waste paint
Total Amt Of Waste Stream Generated in Reporting Yr 1: 9991
Total Amt Of Waste Stream Generated in Reporting Yr 2: 1043

AA134 **COPYTRONIX** **RCRA NonGen / NLR** **1004770290**
NW **820 SE DIVISION PL** **FINDS** **ORD981768757**
1/8-1/4 **PORTLAND, OR 97202** **ECHO**
0.197 mi.
1038 ft. **Site 6 of 6 in cluster AA**

Relative: **Lower**
Actual: **48 ft.**

RCRA Listings:

Date Form Received by Agency:		19900101
Handler Name:		Copytronix
Handler Address:		Se Division Pl
Handler City,State,Zip:		PORTLAND, OR 97202
EPA ID:		ORD981768757
Contact Name:		Not reported
Contact Address:		Not reported
Contact City,State,Zip:		Not reported
Contact Telephone:		Not reported
Contact Fax:		Not reported
Contact Email:		Not reported
Contact Title:		Not reported
EPA Region:		10
Land Type:		Not reported
Federal Waste Generator Description:		Not a generator, verified
Non-Notifier:		Not reported
Biennial Report Cycle:		Not reported
Accessibility:		Not reported
Active Site Indicator:		Not reported
State District Owner:		Or
State District:		ORNWRO
Mailing Address:		NOT IN FILE
Mailing City,State,Zip:		NOT IN FILE, OR
Owner Name:	Not reported	
Owner Type:		Not reported
Operator Name:	Not reported	
Operator Type:		Not reported
Short-Term Generator Activity:		No
Importer Activity:		No
Mixed Waste Generator:		No
Transporter Activity:		No
Transfer Facility Activity:		No
Recycler Activity with Storage:		No
Small Quantity On-Site Burner Exemption:		No
Smelting Melting and Refining Furnace Exemption:		No
Underground Injection Control:		No
Off-Site Waste Receipt:		No
Universal Waste Indicator:		No
Universal Waste Destination Facility:		No
Federal Universal Waste:		No
Active Site State-Reg Handler:		---
Federal Facility Indicator:		Not reported
Hazardous Secondary Material Indicator:		N
Sub-Part K Indicator:		Not reported
2018 GPRA Permit Baseline:		Not on the Baseline
2018 GPRA Renewals Baseline:		Not on the Baseline
202 GPRA Corrective Action Baseline:		No
Subject to Corrective Action Universe:		No
Non-TSDFs Where RCRA CA has Been Imposed Universe:		No
Corrective Action Priority Ranking:		No NCAPS ranking
Environmental Control Indicator:		No
Institutional Control Indicator:		No

COPYTRONIX (Continued) **1004770290**

Human Exposure Controls Indicator:	N/A
Groundwater Controls Indicator:	N/A
Significant Non-Complier Universe:	No
Unaddressed Significant Non-Complier Universe:	No
Addressed Significant Non-Complier Universe:	No
Significant Non-Complier With a Compliance Schedule Universe:	No
Financial Assurance Required:	Not reported
Handler Date of Last Change:	20000915
Recognized Trader-Importer:	No
Recognized Trader-Exporter:	No
Importer of Spent Lead Acid Batteries:	No
Exporter of Spent Lead Acid Batteries:	No
Recycler Activity Without Storage:	No
Manifest Broker:	No
Sub-Part P Indicator:	No

Hazardous Waste Summary:

Waste Code:	D001
Waste Description:	Ignitable Waste

Handler - Owner Operator:

Owner/Operator Indicator:	Owner
Owner/Operator Name: DEAN R GROVES	
Legal Status:	Private
Date Became Current:	Not reported
Date Ended Current:	Not reported
Owner/Operator Address:	Not reported
Owner/Operator City,State,Zip:	Not reported
Owner/Operator Telephone:	Not reported
Owner/Operator Telephone Ext:	Not reported
Owner/Operator Fax:	Not reported
Owner/Operator Email:	Not reported

Historic Generators:

Receive Date:	19900101
Handler Name: COPYTRONIX	
Federal Waste Generator Description:	Not a generator, verified
State District Owner:	Or
Large Quantity Handler of Universal Waste:	No
Recognized Trader Importer:	No
Recognized Trader Exporter:	No
Spent Lead Acid Battery Importer:	No
Spent Lead Acid Battery Exporter:	No
Current Record:	Yes
Non Storage Recycler Activity:	Not reported
Electronic Manifest Broker:	Not reported

Receive Date:	19870604
Handler Name: COPYTRONIX	
Federal Waste Generator Description:	Very Small Quantity Generator (formerly Conditionally-Exempt Small Quantity Generator
State District Owner:	Or
Large Quantity Handler of Universal Waste:	No
Recognized Trader Importer:	No
Recognized Trader Exporter:	No

COPYTRONIX (Continued) **1004770290**

Spent Lead Acid Battery Importer: No
Spent Lead Acid Battery Exporter: No
Current Record: No
Non Storage Recycler Activity: Not reported
Electronic Manifest Broker: Not reported

List of NAICS Codes and Descriptions:
NAICS Codes: No NAICS Codes Found

Facility Has Received Notices of Violations:
Violations: No Violations Found

Evaluation Action Summary:
Evaluations: No Evaluations Found

FINDS:
Registry ID: 110004793073

Click Here for FRS Facility Detail Report:

Environmental Interest/Information System:
The Resource Conservation and Recovery Act Information System (RCRAInfo) is EPA's comprehensive information system in support of the Resource Conservation and Recovery Act (RCRA) of 1976 and the Hazardous and Solid Waste Amendments (HSWA) of 1984. It tracks many types of information about generators, transporters, treaters, storers, and disposers of hazardous waste.

Click this hyperlink while viewing on your computer to access additional FINDS: detail in the EDR Site Report.

ECHO:
Envid: 1004770290
Registry ID: 110004793073

DFR URL:
Name: COPYTRONIX
Address: 820 Se Division Pl
City,State,Zip: PORTLAND, OR 97202

AC135 **JACOBSEN, CRAIG** **OR LUST HOT** **S131912217**
SW **3314 SE 8TH AVE** **N/A**
1/8-1/4 **PORTLAND, OR 97202**
0.198 mi.
1046 ft. **Site 3 of 5 in cluster AC**

Relative:
Higher

Actual:
110 ft.

LUST HOT:
Log Number: 26-05-1249
Facility ID: Not reported
Name: JACOBSEN, CRAIG
Address: 3314 SE 8TH AVE
City,State,Zip: PORTLAND, OR 97202
Project Type: LHOT
Size (Acres): Not reported
Site Priority: Not reported
Legacy LUST Priority Score: 125

JACOBSEN, CRAIG (Continued) **S131912217**

Environmental Justice Indicator: Not reported
Latitude: 45.4994
Longitude: -122.6577

URL:

AC136 **JACOBSEN, CRAIG** **OR LUST** **S107135392**
SW **3314 SE 8TH AVE** **N/A**
1/8-1/4 **PORTLAND, OR 97202**
0.198 mi.
1046 ft. **Site 4 of 5 in cluster AC**

Relative:
Higher

Actual:
110 ft.

LUST:

Name:	JACOBSEN, CRAIG
Address:	3314 SE 8TH AVE
City,State,Zip:	PORTLAND, OR 97202
Region:	Not reported
Facility ID:	26-05-1249
Cleanup Received Date:	06/09/2005
Cleanup Start Date:	06/14/2005
Cleanup Complete Date:	**09/26/2005**
Decode for Region:	**Northwest**
Closed/ Certification:	9/26/2005
Closure Type:	Certification
Site Type:	Risk-based Corrective Action
Tank Type:	Heating Oil Tank
Project Manager:	Unassigned Leaking HOT
Cost Recovery Agreement:	Not reported

AC137 **CRAIG JACOBSEN** **OR LUST** **S107135405**
SW **3316 SE 8TH AVE** **OR LUST HOT** **N/A**
1/8-1/4 **PORTLAND, OR 97202**
0.198 mi.
1046 ft. **Site 5 of 5 in cluster AC**

Relative:
Higher

Actual:
110 ft.

LUST:

Name:	CRAIG JACOBSEN
Address:	3316 SE 8TH AVE
City,State,Zip:	PORTLAND, OR 97202
Region:	Not reported
Facility ID:	26-05-1265
Cleanup Received Date:	06/15/2005
Cleanup Start Date:	06/15/2005
Cleanup Complete Date:	**Not reported**
Decode for Region:	**Northwest**
Closed/ Certification:	Not reported
Closure Type:	Not reported
Site Type:	Not reported
Tank Type:	Heating Oil Tank
Project Manager:	Unassigned Leaking HOT
Cost Recovery Agreement:	Not reported

LUST HOT:

Log Number:	26-05-1265
Facility ID:	Not reported
Name:	CRAIG JACOBSEN

CRAIG JACOBSEN (Continued) **S107135405**

Address:	3316 SE 8TH AVE
City,State,Zip:	PORTLAND, OR 97202
Project Type:	LHOT
Size (Acres):	Not reported
Site Priority:	Not reported
Legacy LUST Priority Score:	125
Environmental Justice Indicator:	Not reported
Latitude:	45.4994
Longitude:	-122.6577

URL:

W138 **GUNDERSON, CHRIS** **OR LUST** **S104658693**
NNE **1222 SE DIVISION** **OR LUST HOT** **N/A**
1/8-1/4 **PORTLAND, OR 97202**
0.199 mi.
1051 ft. **Site 4 of 5 in cluster W**

Relative:
Higher

Actual:
55 ft.

LUST:

Name:	GUNDERSON, CHRIS
Address:	1222 SE DIVISION
City,State,Zip:	PORTLAND, OR 97202
Region:	Not reported
Facility ID:	26-00-5633
Cleanup Received Date:	08/21/2000
Cleanup Start Date:	08/21/2000
Cleanup Complete Date:	**06/04/2001**
Decode for Region:	**Northwest**
Closed/ Certification:	6/4/2001
Closure Type:	Certification
Site Type:	Risk-based Corrective Action
Tank Type:	Heating Oil Tank
Project Manager:	Unassigned Leaking HOT
Cost Recovery Agreement:	Not reported

LUST HOT:

Log Number:	26-00-5633
Facility ID:	Not reported
Name:	GUNDERSON, CHRIS
Address:	1222 SE DIVISION
City,State,Zip:	PORTLAND, OR 97202
Project Type:	LHOT
Size (Acres):	Not reported
Site Priority:	Not reported
Legacy LUST Priority Score:	125
Environmental Justice Indicator:	Not reported
Latitude:	45.5046
Longitude:	-122.6522

URL:

AF139 **LAND O' LAKES PURINA FEED LLC** **UST FINDER RELEASE** **1029014111**
NW **2705 SE 8TH AVE** **N/A**
1/8-1/4 **PORTLAND, OR 97202**
0.202 mi.
1068 ft. **Site 1 of 9 in cluster AF**

Relative: **Higher**
Actual: **53 ft.**

UST FINDER RELEASE:

Object ID:	337041
Facility ID:	Not reported
Lust ID:	OR26-99-0656
Name:	LAND O' LAKES PURINA FEED LLC
Address:	2705 SE 8TH AVE
City,State,Zip:	PORTLAND, OR 97202
Address Match Type:	PointAddress
Reported Date:	1999/06/21 15:59:59+00
Status:	No Further Action
Substance:	Not reported
Population within 1500ft:	587
Domestic Wells within 1500ft:	0
Land Use:	Developed, High Intensity
Within SPA:	No
SPA PWS Facility ID:	Not reported
SPA Water Type:	Not reported
SPA Facility Type:	Not reported
SPA HUC12:	Not reported
Within WHPA:	Yes
WHPA PWS Facility ID:	OR4100984_2704
WHPA Water Type:	GW - Ground water
WHPA Facility Type:	WL - Well
WHPA HUC12:	170900120202
Within 100yr Floodplain:	No
Tribe:	Not reported
EPA Region:	10
NFA Letter 1:	Not reported
NFA Letter 2:	Not reported
NFA Letter 3:	Not reported
NFA Letter 4:	Not reported
Closed With Residual Contaminate:	Not reported
Coordinate Source:	Geocode
X Coord:	-122.65783
Y Coord:	45.5036500000001
Latitude:	45.50365
Longitude:	-122.65783

AF140 **LAND O' LAKES PURINA FEED LLC** **OR LUST** **S111332561**
NW **2705 SE 8TH AVE** **N/A**
1/8-1/4 **PORTLAND, OR 97202**
0.202 mi.
1068 ft. **Site 2 of 9 in cluster AF**

Relative: **Higher**
Actual: **53 ft.**

LUST:

Name:	LAND O' LAKES PURINA FEED LLC
Address:	2705 SE 8TH AVE
City,State,Zip:	PORTLAND, OR 97202
Region:	Not reported
Facility ID:	26-11-0801
Cleanup Received Date:	08/10/2011
Cleanup Start Date:	09/01/2011
Cleanup Complete Date:	**11/02/2015**
Decode for Region:	**Northwest**

LAND O' LAKES PURINA FEED LLC (Continued) **S111332561**

Closed/ Certification: 4/14/2016
Closure Type: No Further Action
Site Type: Risk-based Corrective Action
Tank Type: Unregulated Underground Storage Tank
Project Manager: Unassigned LUST
Cost Recovery Agreement: 10/17/2011

AG141 **HELMKE, DANIEL** **OR LUST** **S117365420**
NE **2529 SE 14TH AVE** **OR LUST HOT** **N/A**
1/8-1/4 **PORTLAND, OR 97202**
0.205 mi.
1081 ft. **Site 1 of 4 in cluster AG**

Relative:
Higher

Actual:
54 ft.

LUST:
Name: HELMKE, DANIEL
Address: 2529 SE 14TH AVE
City,State,Zip: PORTLAND, OR 97202
Region: Not reported
Facility ID: 26-14-1109
Cleanup Received Date: 08/15/2014
Cleanup Start Date: Not reported
Cleanup Complete Date: 06/23/2015
Decode for Region: Northwest
Closed/ Certification: 6/23/2015
Closure Type: Certification
Site Type: Generic Remedy
Tank Type: Heating Oil Tank
Project Manager: Unassigned Leaking HOT
Cost Recovery Agreement: Not reported

LUST HOT:
Log Number: 26-14-1109
Facility ID: Not reported
Name: HELMKE, DANIEL
Address: 2529 SE 14TH AVE
City,State,Zip: PORTLAND, OR 97202
Project Type: LHOT
Size (Acres): Not reported
Site Priority: Not reported
Legacy LUST Priority Score: 125
Environmental Justice Indicator: Not reported
Latitude: 45.5044
Longitude: -122.652

URL:

AB142
SSW
1/8-1/4
0.207 mi.
1092 ft.

3358 SE 9TH AVE
PORTLAND, OR 97202

Site 3 of 4 in cluster AB

OR TANK HOT DECOM **S130505563**
N/A

Relative:
Higher

Actual:
95 ft.

TANK HOT DECOM:

HOT ID:	32915
Name:	Not reported
Address:	3358 SE 9TH AVE
City,State,Zip:	PORTLAND, OR 97202
Region:	Northwest Region
Decommission Type:	In-Place
Decommissioned By:	Alpha Environmental Services, Inc.
Year:	2014
Decommission Date:	03/15/2014
File Closed Date:	12/09/2014
Comments:	Not reported

AH143
North
1/8-1/4
0.209 mi.
1102 ft.

WOODS, LEEANN
1115 SE DIVISION ST
PORTLAND, OR 97214

Site 1 of 2 in cluster AH

OR LUST **S104820100**
OR LUST HOT **N/A**

Relative:
Higher

Actual:
56 ft.

LUST:

Name:	WOODS, LEEANN
Address:	1115 SE DIVISION ST
City,State,Zip:	PORTLAND, OR 97214
Region:	Not reported
Facility ID:	26-00-6151
Cleanup Received Date:	10/18/2000
Cleanup Start Date:	10/18/2000
Cleanup Complete Date:	**10/29/2018**
Decode for Region:	**Northwest**
Closed/ Certification:	10/29/2018
Closure Type:	Certification
Site Type:	Soil Matrix
Tank Type:	Heating Oil Tank
Project Manager:	Unassigned Leaking HOT
Cost Recovery Agreement:	Not reported

LUST HOT:

Log Number:	26-00-6151
Facility ID:	Not reported
Name:	WOODS, LEEANN
Address:	1115 SE DIVISION ST
City,State,Zip:	PORTLAND, OR 97214
Project Type:	LHOT
Size (Acres):	Not reported
Site Priority:	Not reported
Legacy LUST Priority Score:	125
Environmental Justice Indicator:	Not reported
Latitude:	45.5048
Longitude:	-122.6545

URL:

AI144 **LOGAN, WILLIAM** **OR LUST** **S109843477**
SW **705 SE FRANKLIN ST** **OR LUST HOT** **N/A**
1/8-1/4 **PORTLAND, OR 97202**
0.214 mi.
1132 ft. **Site 1 of 2 in cluster AI**

Relative:
Higher

Actual:
122 ft.

LUST:

Name:	LOGAN, WILLIAM
Address:	705 SE FRANKLIN ST
City,State,Zip:	PORTLAND, OR 97202
Region:	Not reported
Facility ID:	26-09-0518
Cleanup Received Date:	06/15/2009
Cleanup Start Date:	Not reported
Cleanup Complete Date:	**09/08/2009**
Decode for Region:	**Northwest**
Closed/ Certification:	9/8/2009
Closure Type:	Certification
Site Type:	Risk-based Corrective Action
Tank Type:	Heating Oil Tank
Project Manager:	Unassigned Leaking HOT
Cost Recovery Agreement:	Not reported

LUST HOT:

Log Number:	26-09-0518
Facility ID:	Not reported
Name:	LOGAN, WILLIAM
Address:	705 SE FRANKLIN ST
City,State,Zip:	PORTLAND, OR 97202
Project Type:	LHOT
Size (Acres):	Not reported
Site Priority:	Not reported
Legacy LUST Priority Score:	125
Environmental Justice Indicator:	Not reported
Latitude:	45.4996
Longitude:	-122.6587

URL:

AB145 **KEITHLEY, JACQUELINE** **OR LUST** **S125895747**
SSW **3371 SE 10TH AVE** **OR LUST HOT** **N/A**
1/8-1/4 **PORTLAND, OR 97202**
0.216 mi.
1140 ft. **Site 4 of 4 in cluster AB**

Relative:
Higher

Actual:
90 ft.

LUST:

Name:	KEITHLEY, JACQUELINE
Address:	3371 SE 10TH AVE
City,State,Zip:	PORTLAND, OR 97202
Region:	Not reported
Facility ID:	26-19-0993
Cleanup Received Date:	10/03/2019
Cleanup Start Date:	Not reported
Cleanup Complete Date:	**10/12/2020**
Decode for Region:	**Northwest**
Closed/ Certification:	10/12/2020
Closure Type:	Certification
Site Type:	Risk-based Corrective Action
Tank Type:	Heating Oil Tank

KEITHLEY, JACQUELINE (Continued) **S125895747**

Project Manager: Unassigned Leaking HOT
Cost Recovery Agreement: Not reported

LUST HOT:

Log Number:	26-19-0993
Facility ID:	Not reported
Name:	KEITHLEY, JACQUELINE
Address:	3371 SE 10TH AVE
City,State,Zip:	PORTLAND, OR 97202
Project Type:	LHOT
Size (Acres):	Not reported
Site Priority:	Not reported
Legacy LUST Priority Score:	125
Environmental Justice Indicator:	Not reported
Latitude:	45.4986
Longitude:	-122.6558

URL:

W146 **WHEREHOUSE FLOORS** **OR LUST** **S104908253**
NNE **1235 SE DIVISION ST** **OR LUST HOT** **N/A**
1/8-1/4 **PORTLAND, OR 97202** **OR TANK HOT DECOM**
0.217 mi.
1146 ft. **Site 5 of 5 in cluster W**

Relative:
Higher

Actual:
55 ft.

LUST:

Name:	WHEREHOUSE FLOORS
Address:	1235 SE DIVISION ST
City,State,Zip:	PORTLAND, OR 97202
Region:	Not reported
Facility ID:	26-01-5656
Cleanup Received Date:	04/13/2001
Cleanup Start Date:	04/12/2001
Cleanup Complete Date:	**06/07/2001**
Decode for Region:	**Northwest**
Closed/ Certification:	6/7/2001
Closure Type:	Certification
Site Type:	Risk-based Corrective Action
Tank Type:	Heating Oil Tank
Project Manager:	Unassigned Leaking HOT
Cost Recovery Agreement:	Not reported

LUST HOT:

Log Number:	26-01-5656
Facility ID:	Not reported
Name:	WHEREHOUSE FLOORS
Address:	1235 SE DIVISION ST
City,State,Zip:	PORTLAND, OR 97202
Project Type:	LHOT
Size (Acres):	Not reported
Site Priority:	Not reported
Legacy LUST Priority Score:	125
Environmental Justice Indicator:	Not reported
Latitude:	45.5046
Longitude:	-122.6529

WHEREHOUSE FLOORS (Continued) **S104908253**

URL:

TANK HOT DECOM:

HOT ID:	2495
Name:	Not reported
Address:	1235 SE DIVISION ST
City,State,Zip:	PORTLAND, OR 97202
Region:	Northwest Region
Decommission Type:	In-Place
Decommissioned By:	Spencer Environmental, Inc.
Year:	2001
Decommission Date:	04/12/2001
File Closed Date:	05/29/2001
Comments:	Not reported

AD147 **WAKEFIELD, M HOT** **OR LUST** **S102590027**
NE **2603 NE 15TH** **N/A**
1/8-1/4 **PORTLAND, OR 97212**
0.219 mi.
1156 ft. **Site 2 of 3 in cluster AD**

Relative:
Higher

Actual:
53 ft.

LUST:

Name:	EDMUNDS, KRISTY
Address:	2603 SE 15TH AVE
City,State,Zip:	PORTLAND, OR 97202
Region:	Not reported
Facility ID:	26-04-2310
Cleanup Received Date:	11/15/2004
Cleanup Start Date:	11/12/2004
Cleanup Complete Date:	**02/22/2005**
Decode for Region:	**Northwest**
Closed/ Certification:	2/22/2005
Closure Type:	Certification
Site Type:	Risk-based Corrective Action
Tank Type:	Heating Oil Tank
Project Manager:	Unassigned Leaking HOT
Cost Recovery Agreement:	Not reported

Name:	WAKEFIELD, M HOT
Address:	2603 NE 15TH
City,State,Zip:	PORTLAND, OR 97212
Region:	Not reported
Facility ID:	26-97-0299
Cleanup Received Date:	04/17/1997
Cleanup Start Date:	Not reported
Cleanup Complete Date:	**Not reported**
Decode for Region:	**Northwest**
Closed/ Certification:	Not reported
Closure Type:	Not reported
Site Type:	Soil Matrix
Tank Type:	Heating Oil Tank
Project Manager:	Unassigned Leaking HOT
Cost Recovery Agreement:	Not reported

AD148
NE
1/8-1/4
0.219 mi.
1156 ft.

EDMUNDS, KRISTY
2603 SE 15TH AVE
PORTLAND, OR 97202

Site 3 of 3 in cluster AD

OR LUST HOT **S131912104**
N/A

Relative:
Higher

Actual:
53 ft.

LUST HOT:

Log Number:	26-04-2310
Facility ID:	Not reported
Name:	EDMUNDS, KRISTY
Address:	2603 SE 15TH AVE
City,State,Zip:	PORTLAND, OR 97202
Project Type:	LHOT
Size (Acres):	Not reported
Site Priority:	Not reported
Legacy LUST Priority Score:	125
Environmental Justice Indicator:	Not reported
Latitude:	45.504
Longitude:	-122.6507

URL:

X149
West
1/8-1/4
0.221 mi.
1167 ft.

NEVIN TRUST
600 SE POWELL BOULEVARD
PORTLAND, OR 97202

Site 2 of 2 in cluster X

OR LUST **S127014606**
N/A

Relative:
Higher

Actual:
101 ft.

LUST:

Name:	NEVIN TRUST
Address:	600 SE POWELL BOULEVARD
City,State,Zip:	PORTLAND, OR 97202
Region:	Not reported
Facility ID:	26-20-0845
Cleanup Received Date:	09/30/2020
Cleanup Start Date:	09/21/2020
Cleanup Complete Date:	**12/29/2020**
Decode for Region:	**Northwest**
Closed/ Certification:	12/30/2020
Closure Type:	No Further Action
Site Type:	Not reported
Tank Type:	Unregulated Underground Storage Tank
Project Manager:	Unassigned LUST
Cost Recovery Agreement:	10/5/2020

AJ150
WSW
1/8-1/4
0.224 mi.
1182 ft.

PENINSULA TRUCK LINES
3182 NW 6TH AVE.,
PORTLAND, OR 97210

Site 1 of 3 in cluster AJ

E MANIFEST **1032233582**
N/A

Relative:
Higher

Actual:
121 ft.

E MANIFEST:

Manifest Tracking Number:	000463821DAT
Last Updated Date:	20240712
Shipped Date:	20240618
Received Date:	20240627
Manifest Status:	Signed
Submission Type:	DataImage5Copy

PENINSULA TRUCK LINES (Continued) **1032233582**

Origin Type:	Service
Generator EPA ID:	ORQ000004945
Generator Name:	Peninsula Truck Lines
Generator Location Street Number:	Not reported
Generator Location Street 1:	3182 NW 6TH AVE.,
Generator Location Street 2:	Not reported
Generator Location City:	PORTLAND
Generator Location State:	OR
Generator Location Zip:	97210
Generator Mail Street Number:	Not reported
Generator Mail Street 1:	3182 NW 26TH AVE.,
Generator Mail Street 2:	Not reported
Generator Mail City:	PORTLAND
Generator Mail Zip:	97210
Generator Mail State:	OR
Generator Contact Company Name:	Not reported
Designated Facility EPA ID:	WAD020257945
Designated Facility Name:	Not reported
Designated Facility Mail Street Number:	Not reported
Designated Facility Mail Street 1:	Not reported
Designated Facility Mail Street 2:	1701 EAST ALEXANDER AVENUE
Designated Facility Mail City:	TACOMA
Designated Facility Mail Zip:	98421
Designated Facility Mail State:	WA
Designated Facility Location Street Number:	Not reported
Designated Facility Location Street 1:	1701 EAST ALEXANDER AVENUE
Designated Facility Location Street 2:	Not reported
Designated Facility Location City:	TACOMA
Designated Facility Location Zip:	98421
Designated Facility Location State:	WA
Designated Facility Contact Company Name:	Burlington Environmental, Llc. Tacoma Plant
Manifest Residue Indicator:	N
Rejection Indicator:	N

Transporter:

Manifest Tracking Number:	000463821DAT
Transporter Line Number:	1
Transporter EPA ID:	MNS000110924
Transporter Name:	Clean Earth Specialty Waste Solutions,
Manifest Tracking Number:	000463821DAT
Transporter Line Number:	2
Transporter EPA ID:	CAD982463994
Transporter Name:	Chemical Transfer Company Inc
Manifest Tracking Number:	000463821DAT
Transporter Line Number:	3
Transporter EPA ID:	MNS000110924
Transporter Name:	Clean Earth Specialty Waste Solutions,

Waste Line:

Manifest Tracking Number:	000463821DAT
Waste Line Number:	1
U.S. DOT Hazardous Indicator:	Y
U.S. DOT ID Number:	UN3109
U.S. DOT Description:	Un3109, Waste Organic Peroxide Type F, Liquid (Tert-Butyl

PENINSULA TRUCK LINES (Continued) **1032233582**

	Hydroperoxide, 70%), 5.2,Rq(D001=100#)
Non-Hazardous Waste Description:	Not reported
Number of Containers:	1
Container Type Code:	DF
Container Type Description:	Fiberboard or plastic drums, barrels, kegs
Waste Quantity:	2
Quantity Unit of Measure Code:	G
Quantity Unit of Measure Description:	Gallons
Waste Quantity, in Tons:	0.00834
Acute Waste Quantity, in Tons:	0
Non-Acute Waste Quantity, in Tons:	0.00834
Waste Quantity, in Kilograms:	7.56489
Acute Waste Quantity, in Kilograms:	0
Non-Acute Waste Quantity, in Kilorgrams:	7.5646302
Management Method Code:	H141
Management Method Description:	STORAGE, BULKING AND/OR TRANSFER OFF SITE
Waste Residue Indicator:	N
Quantity Discrepancy Indicator:	N
Waste Type Discrepancy Indicator:	N
Waste Density:	Not reported
Waste Density Unit of Measure Code:	Not reported
Waste Density Unit of Measure Description:	Not reported
Form Code:	Not reported
Form Code Description:	Not reported
Source Code:	Not reported
Source Code Description:	Not reported
Waste Minimization Code:	Not reported
Waste Minimization Code Description:	Not reported
Consent Number:	Not reported
EPA Waste Indicator:	Y
Federal Waste Codes:	D001
Quantity Haz Kg:	7.5646302
Quantity Haz Tons:	0.00834
Quantity Non Haz Kg:	0
Quantity Non Haz Tons:	0
State Waste Codes:	Not reported
Manifest Tracking Number:	000463821DAT
Waste Line Number:	2
U.S. DOT Hazardous Indicator:	Y
U.S. DOT ID Number:	UN1263
U.S. DOT Description:	Un1263, Waste Paint, 3, Pg-Ii,Rq(D001=100#)
Non-Hazardous Waste Description:	Not reported
Number of Containers:	23
Container Type Code:	DF
Container Type Description:	Fiberboard or plastic drums, barrels, kegs
Waste Quantity:	115
Quantity Unit of Measure Code:	G
Quantity Unit of Measure Description:	Gallons
Waste Quantity, in Tons:	0.47957
Acute Waste Quantity, in Tons:	0
Non-Acute Waste Quantity, in Tons:	0.47957
Waste Quantity, in Kilograms:	434.98103
Acute Waste Quantity, in Kilograms:	0
Non-Acute Waste Quantity, in Kilorgrams:	434.9843771
Management Method Code:	H141
Management Method Description:	STORAGE, BULKING AND/OR TRANSFER OFF SITE

PENINSULA TRUCK LINES (Continued) **1032233582**

Waste Residue Indicator:	N
Quantity Discrepancy Indicator:	N
Waste Type Discrepancy Indicator:	N
Waste Density:	Not reported
Waste Density Unit of Measure Code:	Not reported
Waste Density Unit of Measure Description:	Not reported
Form Code:	Not reported
Form Code Description:	Not reported
Source Code:	Not reported
Source Code Description:	Not reported
Waste Minimization Code:	Not reported
Waste Minimization Code Description:	Not reported
Consent Number:	Not reported
EPA Waste Indicator:	Y
Federal Waste Codes:	D001
Quantity Haz Kg:	434.9843771
Quantity Haz Tons:	0.47957
Quantity Non Haz Kg:	0
Quantity Non Haz Tons:	0
State Waste Codes:	Not reported
Manifest Tracking Number:	000463821DAT
Waste Line Number:	3
U.S. DOT Hazardous Indicator:	Y
U.S. DOT ID Number:	UN1263
U.S. DOT Description:	Un1263, Waste Paint, 3, Pg-Iii,Rq(D001=100#)
Non-Hazardous Waste Description:	Not reported
Number of Containers:	1
Container Type Code:	DF
Container Type Description:	Fiberboard or plastic drums, barrels, kegs
Waste Quantity:	30
Quantity Unit of Measure Code:	P
Quantity Unit of Measure Description:	Pounds
Waste Quantity, in Tons:	0.015
Acute Waste Quantity, in Tons:	0
Non-Acute Waste Quantity, in Tons:	0.015
Waste Quantity, in Kilograms:	13.60545
Acute Waste Quantity, in Kilograms:	0
Non-Acute Waste Quantity, in Kilorgrams:	13.60545
Management Method Code:	H141
Management Method Description:	STORAGE, BULKING AND/OR TRANSFER OFF SITE
Waste Residue Indicator:	N
Quantity Discrepancy Indicator:	N
Waste Type Discrepancy Indicator:	N
Waste Density:	Not reported
Waste Density Unit of Measure Code:	Not reported
Waste Density Unit of Measure Description:	Not reported
Form Code:	Not reported
Form Code Description:	Not reported
Source Code:	Not reported
Source Code Description:	Not reported
Waste Minimization Code:	Not reported
Waste Minimization Code Description:	Not reported
Consent Number:	Not reported
EPA Waste Indicator:	Y
Federal Waste Codes:	D001
Quantity Haz Kg:	13.60545

PENINSULA TRUCK LINES (Continued) **1032233582**

Quantity Haz Tons: 0.015
Quantity Non Haz Kg: 0
Quantity Non Haz Tons: 0
State Waste Codes: Not reported

Manifest Tracking Number: 000463821DAT
Waste Line Number: 4
U.S. DOT Hazardous Indicator: Y
U.S. DOT ID Number: UN1823
U.S. DOT Description: Un1823, Sodium Hydroxide, Solid, 8, Pg-Ii,Ltd Qty,Rq(1000)
Non-Hazardous Waste Description: Not reported
Number of Containers: 1
Container Type Code: DF
Container Type Description: Fiberboard or plastic drums, barrels, kegs
Waste Quantity: 55
Quantity Unit of Measure Code: P
Quantity Unit of Measure Description: Pounds
Waste Quantity, in Tons: 0.0275
Acute Waste Quantity, in Tons: 0
Non-Acute Waste Quantity, in Tons: 0.0275
Waste Quantity, in Kilograms: 24.94333
Acute Waste Quantity, in Kilograms: 0
Non-Acute Waste Quantity, in Kilorgrams: 24.943325
Management Method Code: H141
Management Method Description: STORAGE, BULKING AND/OR TRANSFER OFF SITE
Waste Residue Indicator: N
Quantity Discrepancy Indicator: N
Waste Type Discrepancy Indicator: N
Waste Density: Not reported
Waste Density Unit of Measure Code: Not reported
Waste Density Unit of Measure Description: Not reported
Form Code: Not reported
Form Code Description: Not reported
Source Code: Not reported
Source Code Description: Not reported
Waste Minimization Code: Not reported
Waste Minimization Code Description: Not reported
Consent Number: Not reported
EPA Waste Indicator: N
Federal Waste Codes: Not reported
Quantity Haz Kg: 0
Quantity Haz Tons: 0
Quantity Non Haz Kg: 24.943325
Quantity Non Haz Tons: 0.0275
State Waste Codes: WA-WSC2, WA-WT02

Manifest Tracking Number: 000463821DAT
Waste Line Number: 5
U.S. DOT Hazardous Indicator: Y
U.S. DOT ID Number: UN2922
U.S. DOT Description: Un2922, Waste Corrosive Liquids, Toxic, N.O.S. (Phenyl Isothiocyanate), 8 (6.1), Pg-Iii,Rq(D002=100#)
Non-Hazardous Waste Description: Not reported
Number of Containers: 1
Container Type Code: DF
Container Type Description: Fiberboard or plastic drums, barrels, kegs
Waste Quantity: 450

PENINSULA TRUCK LINES (Continued) **1032233582**

Quantity Unit of Measure Code:	P
Quantity Unit of Measure Description:	Pounds
Waste Quantity, in Tons:	0.225
Acute Waste Quantity, in Tons:	0
Non-Acute Waste Quantity, in Tons:	0.225
Waste Quantity, in Kilograms:	204.08175
Acute Waste Quantity, in Kilograms:	0
Non-Acute Waste Quantity, in Kilorgrams:	204.08175
Management Method Code:	H121
Management Method Description:	NEUTRALIZATION ONLY
Waste Residue Indicator:	N
Quantity Discrepancy Indicator:	N
Waste Type Discrepancy Indicator:	N
Waste Density:	Not reported
Waste Density Unit of Measure Code:	Not reported
Waste Density Unit of Measure Description:	Not reported
Form Code:	Not reported
Form Code Description:	Not reported
Source Code:	Not reported
Source Code Description:	Not reported
Waste Minimization Code:	Not reported
Waste Minimization Code Description:	Not reported
Consent Number:	Not reported
EPA Waste Indicator:	Y
Federal Waste Codes:	D002
Quantity Haz Kg:	204.08175
Quantity Haz Tons:	0.225
Quantity Non Haz Kg:	0
Quantity Non Haz Tons:	0
State Waste Codes:	WA-WT02

Manifest Tracking Number:	000463821DAT
Waste Line Number:	6
U.S. DOT Hazardous Indicator:	Y
U.S. DOT ID Number:	UN1791
U.S. DOT Description:	Un1791, Hypochlorite Solutions, 8, Pg-Iii,Ltd Qty
Non-Hazardous Waste Description:	Not reported
Number of Containers:	1
Container Type Code:	CF
Container Type Description:	Fiber or plastic boxes, cartons, cases
Waste Quantity:	60
Quantity Unit of Measure Code:	P
Quantity Unit of Measure Description:	Pounds
Waste Quantity, in Tons:	0.03
Acute Waste Quantity, in Tons:	0
Non-Acute Waste Quantity, in Tons:	0.03
Waste Quantity, in Kilograms:	27.2109
Acute Waste Quantity, in Kilograms:	0
Non-Acute Waste Quantity, in Kilorgrams:	27.2109
Management Method Code:	H141
Management Method Description:	STORAGE, BULKING AND/OR TRANSFER OFF SITE
Waste Residue Indicator:	N
Quantity Discrepancy Indicator:	N
Waste Type Discrepancy Indicator:	N
Waste Density:	Not reported
Waste Density Unit of Measure Code:	Not reported
Waste Density Unit of Measure Description:	Not reported

PENINSULA TRUCK LINES (Continued) **1032233582**

Form Code:	Not reported
Form Code Description:	Not reported
Source Code:	Not reported
Source Code Description:	Not reported
Waste Minimization Code:	Not reported
Waste Minimization Code Description:	Not reported
Consent Number:	Not reported
EPA Waste Indicator:	N
Federal Waste Codes:	Not reported
Quantity Haz Kg:	0
Quantity Haz Tons:	0
Quantity Non Haz Kg:	27.2109
Quantity Non Haz Tons:	0.03
State Waste Codes:	WA-WT01

AF151 **DARIGOLD INC-PORTLAND** **OR LUST** **U003181661**
WNW **2720 SE 6TH AVE** **OR UST** **N/A**
1/8-1/4 **PORTLAND, OR 97202** **OR MANIFEST**
0.224 mi.
1183 ft. **Site 3 of 9 in cluster AF**

Relative:
Higher

Actual:
57 ft.

LUST:

Name:	DARIGOLD
Address:	2720 SE 6TH AVE
City,State,Zip:	PORTLAND, OR 97202
Region:	Not reported
Facility ID:	26-14-0637
Cleanup Received Date:	05/15/2014
Cleanup Start Date:	Not reported
Cleanup Complete Date:	**Not reported**
Decode for Region:	**Northwest**
Closed/ Certification:	Not reported
Closure Type:	Not reported
Site Type:	Risk-based Corrective Action
Tank Type:	Regulated Underground Storage Tank
Project Manager:	Jeff SCHATZ
Cost Recovery Agreement:	7/15/2014

Name:	DARIGOLD, INC.
Address:	2720 SE 6TH AVE
City,State,Zip:	PORTLAND, OR 97202
Region:	Not reported
Facility ID:	26-92-0238
Cleanup Received Date:	08/21/1992
Cleanup Start Date:	08/05/1992
Cleanup Complete Date:	**05/19/1997**
Decode for Region:	**Northwest**
Closed/ Certification:	8/19/1997
Closure Type:	Not reported
Site Type:	Soil Matrix
Tank Type:	Regulated Underground Storage Tank
Project Manager:	Unassigned LUST
Cost Recovery Agreement:	Not reported

Name:	DARIGOLD, INC.
Address:	2720 SE 6TH AVE
City,State,Zip:	PORTLAND, OR 97202
Region:	Not reported

DARIGOLD INC-PORTLAND (Continued) **U003181661**

Facility ID: 26-91-0361
Cleanup Received Date: 01/15/1992
Cleanup Start Date: 11/15/1991
Cleanup Complete Date: 10/27/1999
Decode for Region: Northwest
Closed/ Certification: 12/21/1999
Closure Type: No Further Action
Site Type: Risk-based Corrective Action
Tank Type: Regulated Underground Storage Tank
Project Manager: Unassigned LUST
Cost Recovery Agreement: 10/15/1998

UST:
Name: DARIGOLD INC-PORTLAND
Address: 2720 SE 6TH AVE
City: PORTLAND
Facility ID: 7299
Facility Telephone: (206) 216-2878
Permittee Name: Michael Campbell
Number of Permitted Tanks: Not reported
Active Tanks: Not reported
Decommissioned Tanks: 10
Number of Tanks: 11

OR MANIFEST:
Manifest Year: Manifest Year - 2012
EPA Id: ORQ000031234
Inactive Status: 2012-12-31 00:00:00
Organization Name: Not reported
Contact Name: Rob Matteson
Contact Telephone Number: Not reported
Mailing Address: 3950 NW Yeon Ave
Mailing City/State/Zip: Portland, OR 97210

Manifest:
Name: DARIGOLD C/O UNIVAR USA, INC
Year : 2012
RCRA Id : ORQ000031234
Inactive : 2012-12-31 00:00:00
Status: Large quantity generator
Manifest : 004206528
Ship Date : 06/06/2012
TSD : IDD073114654
WS Num: 1
Transporter: KS0000336891
Ship Qty : Not reported
Rpt Unit : Not reported
Off Mng : H132
EPA Waste Codes: D001 D002
Waste Description: Waste Oxidizing Liquid Corrisive
Total Amt Of Waste Stream Generated in Reporting Yr 1: Not reported
Total Amt Of Waste Stream Generated in Reporting Yr 2: Not reported

Name: DARIGOLD C/O UNIVAR USA, INC
Year : 2012
RCRA Id : ORQ000031234

DARIGOLD INC-PORTLAND (Continued) **U003181661**

Inactive :	2012-12-31 00:00:00
Status:	Large quantity generator
Manifest :	004206528
Ship Date :	06/06/2012
TSD :	IDD073114654
WS Num:	2
Transporter:	KS0000336891
Ship Qty :	Not reported
Rpt Unit :	Not reported
Off Mng :	H132
EPA Waste Codes:	D002
Waste Description:	WASTE CORROSIVE LIQUID, ACIDIC, INORGANIC

Total Amt Of Waste Stream Generated in Reporting Yr 1: Not reported
Total Amt Of Waste Stream Generated in Reporting Yr 2: Not reported

---

AF152 **DARIGOLD INC** **OR AST** **S131729679**
WNW **2720 SE 6TH AVE** **OR HSIS** **N/A**
1/8-1/4 **PORTLAND, OR 97202**
0.224 mi.
1183 ft. **Site 4 of 9 in cluster AF**

Relative: **Higher**

Actual: **57 ft.**

AST:

Facility ID:	16380
Name:	DARIGOLD INC
Address:	2720 SE 6TH AVE
City,State,Zip:	PORTLAND, OR 97202
Substance:	Caustic
Reporting Quantities:	Not reported
Quantity Units:	Not reported
Physical State:	Not reported
Storage 1:	Above ground tank
Storage 2:	Not reported
Owner-Operator Name:	JOE
Direct Site Phone:	5033248292
Report Class:	Annual
Report Year:	2024
Is Poisonous Gas:	No
Is Poisonous Material:	No
Is Biological Hazard:	No
Is Radioactive Material:	Not reported
Is Explosive:	No
Status:	ACTIVE
Nature of Business:	Not reported
NAICS Code:	311511
Maximum Daily Amount Code:	20
Maximum Daily Amount Code Range:	1,000-4,999
Maximum Daily Amount Units:	gal
Is Solid State:	No
Is Liquid State:	Yes
Is Gaseous State:	No
Is Combustible Dust:	No
Is Fire Hazard:	No
Is Sudden Release of Pressure Hazard:	No
Is Reactive Hazard:	No
Is Immediate Hazard:	No
Is Delayed Hazard:	No
Is Corrosive to Metal:	No

DARIGOLD INC (Continued) **S131729679**

Is Flammable:	No
Is Gas Under Pressure:	No
Is Physical HNOC:	No
Is Emission of Gas With Water:	No
Is Organic Peroxide:	No
Is Oxidizer:	No
Is Pyrophoric liquid or solid:	No
Is Pyrophoric Gas:	No
Is Self-Heating:	No
Is Self-Reacting:	No
Is Acute Toxicity:	No
Is Aspiration Hazard:	No
Is Carcinogenicity:	No
Is Germ Cell Mutagenicity:	No
Is Health HNOC:	No
Is Reproductive Toxicity:	No
Is Respiratory or Skin Sensitization:	Yes
Is Serious Eye Damage or Eye Irritation:	Yes
Is Simple Asphyxiate:	No
Is Skin Corrosion or Irritation:	Yes
Is Specific Target Organ Toxicity:	No

Facility ID:	16380
Name:	DARIGOLD INC
Address:	2720 SE 6TH AVE
City,State,Zip:	PORTLAND, OR 97202
Substance:	Liquid Sugar The Amalgamated Sugar Company Llc
Reporting Quantities:	Not reported
Quantity Units:	Not reported
Physical State:	Not reported
Storage 1:	Above ground tank
Storage 2:	Not reported
Owner-Operator Name:	JOE
Direct Site Phone:	5033248292
Report Class:	Annual
Report Year:	2024
Is Poisonous Gas:	No
Is Poisonous Material:	No
Is Biological Hazard:	No
Is Radioactive Material:	Not reported
Is Explosive:	No
Status:	ACTIVE
Nature of Business:	Not reported
NAICS Code:	311511
Maximum Daily Amount Code:	30
Maximum Daily Amount Code Range:	10,000-49,999
Maximum Daily Amount Units:	gal
Is Solid State:	No
Is Liquid State:	Yes
Is Gaseous State:	No
Is Combustible Dust:	No
Is Fire Hazard:	No
Is Sudden Release of Pressure Hazard:	No
Is Reactive Hazard:	No
Is Immediate Hazard:	No
Is Delayed Hazard:	No
Is Corrosive to Metal:	No

DARIGOLD INC (Continued) **S131729679**

Is Flammable:	No
Is Gas Under Pressure:	No
Is Physical HNOC:	No
Is Emission of Gas With Water:	No
Is Organic Peroxide:	No
Is Oxidizer:	No
Is Pyrophoric liquid or solid:	No
Is Pyrophoric Gas:	No
Is Self-Heating:	No
Is Self-Reacting:	No
Is Acute Toxicity:	No
Is Aspiration Hazard:	No
Is Carcinogenicity:	No
Is Germ Cell Mutagenicity:	No
Is Health HNOC:	No
Is Reproductive Toxicity:	No
Is Respiratory or Skin Sensitization:	No
Is Serious Eye Damage or Eye Irritation:	Yes
Is Simple Asphyxiate:	No
Is Skin Corrosion or Irritation:	No
Is Specific Target Organ Toxicity:	No

Facility ID:	16380
Name:	DARIGOLD INC
Address:	2720 SE 6TH AVE
City,State,Zip:	PORTLAND, OR 97202
Substance:	Sulfuric Acid 66 Be Brenntag Pacific Inc
Reporting Quantities:	Not reported
Quantity Units:	Not reported
Physical State:	Not reported
Storage 1:	Above ground tank
Storage 2:	Not reported
Owner-Operator Name:	JOE
Direct Site Phone:	5033248292
Report Class:	Annual
Report Year:	2024
Is Poisonous Gas:	No
Is Poisonous Material:	No
Is Biological Hazard:	No
Is Radioactive Material:	Not reported
Is Explosive:	No
Status:	ACTIVE
Nature of Business:	Not reported
NAICS Code:	311511
Maximum Daily Amount Code:	20
Maximum Daily Amount Code Range:	1,000-4,999
Maximum Daily Amount Units:	gal
Is Solid State:	No
Is Liquid State:	Yes
Is Gaseous State:	No
Is Combustible Dust:	No
Is Fire Hazard:	Yes
Is Sudden Release of Pressure Hazard:	No
Is Reactive Hazard:	No
Is Immediate Hazard:	No
Is Delayed Hazard:	No
Is Corrosive to Metal:	Yes

DARIGOLD INC (Continued) **S131729679**

Is Flammable:	No
Is Gas Under Pressure:	No
Is Physical HNOC:	No
Is Emission of Gas With Water:	No
Is Organic Peroxide:	No
Is Oxidizer:	No
Is Pyrophoric liquid or solid:	No
Is Pyrophoric Gas:	No
Is Self-Heating:	No
Is Self-Reacting:	No
Is Acute Toxicity:	Yes
Is Aspiration Hazard:	No
Is Carcinogenicity:	No
Is Germ Cell Mutagenicity:	No
Is Health HNOC:	No
Is Reproductive Toxicity:	No
Is Respiratory or Skin Sensitization:	No
Is Serious Eye Damage or Eye Irritation:	Yes
Is Simple Asphyxiate:	No
Is Skin Corrosion or Irritation:	Yes
Is Specific Target Organ Toxicity:	No

Facility ID:	16380
Name:	DARIGOLD INC
Address:	2720 SE 6TH AVE
City,State,Zip:	PORTLAND, OR 97202
Substance:	Caustic
Reporting Quantities:	Not reported
Quantity Units:	Not reported
Physical State:	Not reported
Storage 1:	Above ground tank
Storage 2:	Not reported
Owner-Operator Name:	STAN
Direct Site Phone:	5033248292
Report Class:	Annual
Report Year:	2020
Is Poisonous Gas:	No
Is Poisonous Material:	No
Is Biological Hazard:	No
Is Radioactive Material:	No
Is Explosive:	No
Status:	Not reported
Nature of Business:	PROCESS STORAGE DISTRIBUTION OF MILK PRODUCTS
NAICS Code:	311511
Maximum Daily Amount Code:	20
Maximum Daily Amount Code Range:	1,000-4,999
Maximum Daily Amount Units:	gal
Is Solid State:	No
Is Liquid State:	Yes
Is Gaseous State:	No
Is Combustible Dust:	No
Is Fire Hazard:	No
Is Sudden Release of Pressure Hazard:	No
Is Reactive Hazard:	No
Is Immediate Hazard:	No
Is Delayed Hazard:	No
Is Corrosive to Metal:	No

DARIGOLD INC (Continued) **S131729679**

Is Flammable:	No
Is Gas Under Pressure:	No
Is Physical HNOC:	No
Is Emission of Gas With Water:	No
Is Organic Peroxide:	No
Is Oxidizer:	No
Is Pyrophoric liquid or solid:	No
Is Pyrophoric Gas:	No
Is Self-Heating:	No
Is Self-Reacting:	No
Is Acute Toxicity:	No
Is Aspiration Hazard:	No
Is Carcinogenicity:	No
Is Germ Cell Mutagenicity:	No
Is Health HNOC:	No
Is Reproductive Toxicity:	No
Is Respiratory or Skin Sensitization:	Yes
Is Serious Eye Damage or Eye Irritation:	Yes
Is Simple Asphyxiate:	No
Is Skin Corrosion or Irritation:	Yes
Is Specific Target Organ Toxicity:	No

Facility ID:	16380
Name:	DARIGOLD INC
Address:	2720 SE 6TH AVE
City,State,Zip:	PORTLAND, OR 97202
Substance:	Liquid Sugar
Reporting Quantities:	Not reported
Quantity Units:	Not reported
Physical State:	Not reported
Storage 1:	Above ground tank
Storage 2:	Not reported
Owner-Operator Name:	STAN
Direct Site Phone:	5033248292
Report Class:	Annual
Report Year:	2020
Is Poisonous Gas:	No
Is Poisonous Material:	No
Is Biological Hazard:	No
Is Radioactive Material:	No
Is Explosive:	No
Status:	Not reported
Nature of Business:	PROCESS STORAGE DISTRIBUTION OF MILK PRODUCTS
NAICS Code:	311511
Maximum Daily Amount Code:	30
Maximum Daily Amount Code Range:	10,000-49,999
Maximum Daily Amount Units:	gal
Is Solid State:	No
Is Liquid State:	Yes
Is Gaseous State:	No
Is Combustible Dust:	No
Is Fire Hazard:	No
Is Sudden Release of Pressure Hazard:	No
Is Reactive Hazard:	No
Is Immediate Hazard:	No
Is Delayed Hazard:	No
Is Corrosive to Metal:	No

DARIGOLD INC (Continued) **S131729679**

Is Flammable:	No
Is Gas Under Pressure:	No
Is Physical HNOC:	No
Is Emission of Gas With Water:	No
Is Organic Peroxide:	No
Is Oxidizer:	No
Is Pyrophoric liquid or solid:	No
Is Pyrophoric Gas:	No
Is Self-Heating:	No
Is Self-Reacting:	No
Is Acute Toxicity:	No
Is Aspiration Hazard:	No
Is Carcinogenicity:	No
Is Germ Cell Mutagenicity:	No
Is Health HNOC:	No
Is Reproductive Toxicity:	No
Is Respiratory or Skin Sensitization:	No
Is Serious Eye Damage or Eye Irritation:	Yes
Is Simple Asphyxiate:	No
Is Skin Corrosion or Irritation:	No
Is Specific Target Organ Toxicity:	No

Facility ID:	16380
Name:	DARIGOLD INC
Address:	2720 SE 6TH AVE
City,State,Zip:	PORTLAND, OR 97202
Substance:	Partially Hydrogenated Soybean Oil
Reporting Quantities:	Not reported
Quantity Units:	Not reported
Physical State:	Not reported
Storage 1:	Above ground tank
Storage 2:	Not reported
Owner-Operator Name:	STAN
Direct Site Phone:	5033248292
Report Class:	Annual
Report Year:	2020
Is Poisonous Gas:	No
Is Poisonous Material:	No
Is Biological Hazard:	No
Is Radioactive Material:	No
Is Explosive:	No
Status:	Not reported
Nature of Business:	PROCESS STORAGE DISTRIBUTION OF MILK PRODUCTS
NAICS Code:	311511
Maximum Daily Amount Code:	30
Maximum Daily Amount Code Range:	10,000-49,999
Maximum Daily Amount Units:	gal
Is Solid State:	No
Is Liquid State:	Yes
Is Gaseous State:	No
Is Combustible Dust:	No
Is Fire Hazard:	No
Is Sudden Release of Pressure Hazard:	No
Is Reactive Hazard:	No
Is Immediate Hazard:	No
Is Delayed Hazard:	No
Is Corrosive to Metal:	No

DARIGOLD INC (Continued) **S131729679**

Is Flammable:	Yes
Is Gas Under Pressure:	No
Is Physical HNOC:	No
Is Emission of Gas With Water:	No
Is Organic Peroxide:	No
Is Oxidizer:	No
Is Pyrophoric liquid or solid:	No
Is Pyrophoric Gas:	No
Is Self-Heating:	No
Is Self-Reacting:	No
Is Acute Toxicity:	No
Is Aspiration Hazard:	No
Is Carcinogenicity:	No
Is Germ Cell Mutagenicity:	No
Is Health HNOC:	No
Is Reproductive Toxicity:	No
Is Respiratory or Skin Sensitization:	No
Is Serious Eye Damage or Eye Irritation:	No
Is Simple Asphyxiate:	No
Is Skin Corrosion or Irritation:	No
Is Specific Target Organ Toxicity:	No

Facility ID:	16380
Name:	DARIGOLD INC
Address:	2720 SE 6TH AVE
City,State,Zip:	PORTLAND, OR 97202
Substance:	Sulfuric Acid 66 Be
Reporting Quantities:	Not reported
Quantity Units:	Not reported
Physical State:	Not reported
Storage 1:	Above ground tank
Storage 2:	Not reported
Owner-Operator Name:	STAN
Direct Site Phone:	5033248292
Report Class:	Annual
Report Year:	2020
Is Poisonous Gas:	No
Is Poisonous Material:	Yes
Is Biological Hazard:	No
Is Radioactive Material:	No
Is Explosive:	No
Status:	Not reported
Nature of Business:	PROCESS STORAGE DISTRIBUTION OF MILK PRODUCTS
NAICS Code:	311511
Maximum Daily Amount Code:	20
Maximum Daily Amount Code Range:	1,000-4,999
Maximum Daily Amount Units:	gal
Is Solid State:	No
Is Liquid State:	Yes
Is Gaseous State:	No
Is Combustible Dust:	No
Is Fire Hazard:	No
Is Sudden Release of Pressure Hazard:	No
Is Reactive Hazard:	No
Is Immediate Hazard:	No
Is Delayed Hazard:	No
Is Corrosive to Metal:	Yes

DARIGOLD INC (Continued) **S131729679**

Is Flammable:	No
Is Gas Under Pressure:	No
Is Physical HNOC:	No
Is Emission of Gas With Water:	No
Is Organic Peroxide:	No
Is Oxidizer:	No
Is Pyrophoric liquid or solid:	No
Is Pyrophoric Gas:	No
Is Self-Heating:	No
Is Self-Reacting:	No
Is Acute Toxicity:	Yes
Is Aspiration Hazard:	No
Is Carcinogenicity:	No
Is Germ Cell Mutagenicity:	No
Is Health HNOC:	No
Is Reproductive Toxicity:	No
Is Respiratory or Skin Sensitization:	No
Is Serious Eye Damage or Eye Irritation:	Yes
Is Simple Asphyxiate:	No
Is Skin Corrosion or Irritation:	Yes
Is Specific Target Organ Toxicity:	No

Facility ID:	16380
Name:	DARIGOLD INC
Address:	2720 SE 6TH AVE
City,State,Zip:	PORTLAND, OR 97202
Substance:	Caustic
Reporting Quantities:	Not reported
Quantity Units:	Not reported
Physical State:	Not reported
Storage 1:	Above ground tank
Storage 2:	Not reported
Owner-Operator Name:	STAN
Direct Site Phone:	5033248292
Report Class:	Annual
Report Year:	2017
Is Poisonous Gas:	No
Is Poisonous Material:	No
Is Biological Hazard:	No
Is Radioactive Material:	No
Is Explosive:	No
Status:	Not reported
Nature of Business:	PROCESS STORAGE DISTRIBUTION OF MILK PRODUCTS
NAICS Code:	311511
Maximum Daily Amount Code:	20
Maximum Daily Amount Code Range:	1,000-4,999
Maximum Daily Amount Units:	gal
Is Solid State:	No
Is Liquid State:	Yes
Is Gaseous State:	No
Is Combustible Dust:	No
Is Fire Hazard:	No
Is Sudden Release of Pressure Hazard:	No
Is Reactive Hazard:	No
Is Immediate Hazard:	No
Is Delayed Hazard:	No
Is Corrosive to Metal:	No

DARIGOLD INC (Continued) **S131729679**

Is Flammable:	No
Is Gas Under Pressure:	No
Is Physical HNOC:	No
Is Emission of Gas With Water:	No
Is Organic Peroxide:	No
Is Oxidizer:	No
Is Pyrophoric liquid or solid:	No
Is Pyrophoric Gas:	No
Is Self-Heating:	No
Is Self-Reacting:	No
Is Acute Toxicity:	No
Is Aspiration Hazard:	No
Is Carcinogenicity:	No
Is Germ Cell Mutagenicity:	No
Is Health HNOC:	No
Is Reproductive Toxicity:	No
Is Respiratory or Skin Sensitization:	Yes
Is Serious Eye Damage or Eye Irritation:	Yes
Is Simple Asphyxiate:	No
Is Skin Corrosion or Irritation:	Yes
Is Specific Target Organ Toxicity:	No

Facility ID:	16380
Name:	DARIGOLD INC
Address:	2720 SE 6TH AVE
City,State,Zip:	PORTLAND, OR 97202
Substance:	Liquid Sugar
Reporting Quantities:	Not reported
Quantity Units:	Not reported
Physical State:	Not reported
Storage 1:	Above ground tank
Storage 2:	Not reported
Owner-Operator Name:	STAN
Direct Site Phone:	5033248292
Report Class:	Annual
Report Year:	2017
Is Poisonous Gas:	No
Is Poisonous Material:	No
Is Biological Hazard:	No
Is Radioactive Material:	No
Is Explosive:	No
Status:	Not reported
Nature of Business:	PROCESS STORAGE DISTRIBUTION OF MILK PRODUCTS
NAICS Code:	311511
Maximum Daily Amount Code:	30
Maximum Daily Amount Code Range:	10,000-49,999
Maximum Daily Amount Units:	gal
Is Solid State:	No
Is Liquid State:	Yes
Is Gaseous State:	No
Is Combustible Dust:	No
Is Fire Hazard:	No
Is Sudden Release of Pressure Hazard:	No
Is Reactive Hazard:	No
Is Immediate Hazard:	No
Is Delayed Hazard:	No
Is Corrosive to Metal:	No

DARIGOLD INC (Continued) **S131729679**

Is Flammable:	No
Is Gas Under Pressure:	No
Is Physical HNOC:	No
Is Emission of Gas With Water:	No
Is Organic Peroxide:	No
Is Oxidizer:	No
Is Pyrophoric liquid or solid:	No
Is Pyrophoric Gas:	No
Is Self-Heating:	No
Is Self-Reacting:	No
Is Acute Toxicity:	No
Is Aspiration Hazard:	No
Is Carcinogenicity:	No
Is Germ Cell Mutagenicity:	No
Is Health HNOC:	No
Is Reproductive Toxicity:	No
Is Respiratory or Skin Sensitization:	No
Is Serious Eye Damage or Eye Irritation:	Yes
Is Simple Asphyxiate:	No
Is Skin Corrosion or Irritation:	No
Is Specific Target Organ Toxicity:	No

Facility ID:	16380
Name:	DARIGOLD INC
Address:	2720 SE 6TH AVE
City,State,Zip:	PORTLAND, OR 97202
Substance:	Partially Hydrogenated Soybean Oil
Reporting Quantities:	Not reported
Quantity Units:	Not reported
Physical State:	Not reported
Storage 1:	Above ground tank
Storage 2:	Not reported
Owner-Operator Name:	STAN
Direct Site Phone:	5033248292
Report Class:	Annual
Report Year:	2017
Is Poisonous Gas:	No
Is Poisonous Material:	No
Is Biological Hazard:	No
Is Radioactive Material:	No
Is Explosive:	No
Status:	Not reported
Nature of Business:	PROCESS STORAGE DISTRIBUTION OF MILK PRODUCTS
NAICS Code:	311511
Maximum Daily Amount Code:	30
Maximum Daily Amount Code Range:	10,000-49,999
Maximum Daily Amount Units:	gal
Is Solid State:	No
Is Liquid State:	Yes
Is Gaseous State:	No
Is Combustible Dust:	No
Is Fire Hazard:	No
Is Sudden Release of Pressure Hazard:	No
Is Reactive Hazard:	No
Is Immediate Hazard:	No
Is Delayed Hazard:	No
Is Corrosive to Metal:	No

DARIGOLD INC (Continued) **S131729679**

Is Flammable:	Yes
Is Gas Under Pressure:	No
Is Physical HNOC:	No
Is Emission of Gas With Water:	No
Is Organic Peroxide:	No
Is Oxidizer:	No
Is Pyrophoric liquid or solid:	No
Is Pyrophoric Gas:	No
Is Self-Heating:	No
Is Self-Reacting:	No
Is Acute Toxicity:	No
Is Aspiration Hazard:	No
Is Carcinogenicity:	No
Is Germ Cell Mutagenicity:	No
Is Health HNOC:	No
Is Reproductive Toxicity:	No
Is Respiratory or Skin Sensitization:	No
Is Serious Eye Damage or Eye Irritation:	No
Is Simple Asphyxiate:	No
Is Skin Corrosion or Irritation:	No
Is Specific Target Organ Toxicity:	No

Facility ID:	16380
Name:	DARIGOLD INC
Address:	2720 SE 6TH AVE
City,State,Zip:	PORTLAND, OR 97202
Substance:	Sulfuric Acid 66 Be
Reporting Quantities:	Not reported
Quantity Units:	Not reported
Physical State:	Not reported
Storage 1:	Above ground tank
Storage 2:	Not reported
Owner-Operator Name:	STAN
Direct Site Phone:	5033248292
Report Class:	Annual
Report Year:	2017
Is Poisonous Gas:	No
Is Poisonous Material:	Yes
Is Biological Hazard:	No
Is Radioactive Material:	No
Is Explosive:	No
Status:	Not reported
Nature of Business:	PROCESS STORAGE DISTRIBUTION OF MILK PRODUCTS
NAICS Code:	311511
Maximum Daily Amount Code:	20
Maximum Daily Amount Code Range:	1,000-4,999
Maximum Daily Amount Units:	gal
Is Solid State:	No
Is Liquid State:	Yes
Is Gaseous State:	No
Is Combustible Dust:	No
Is Fire Hazard:	No
Is Sudden Release of Pressure Hazard:	No
Is Reactive Hazard:	No
Is Immediate Hazard:	No
Is Delayed Hazard:	No
Is Corrosive to Metal:	Yes

DARIGOLD INC (Continued) **S131729679**

Is Flammable:	No
Is Gas Under Pressure:	No
Is Physical HNOC:	No
Is Emission of Gas With Water:	No
Is Organic Peroxide:	No
Is Oxidizer:	No
Is Pyrophoric liquid or solid:	No
Is Pyrophoric Gas:	No
Is Self-Heating:	No
Is Self-Reacting:	No
Is Acute Toxicity:	Yes
Is Aspiration Hazard:	No
Is Carcinogenicity:	No
Is Germ Cell Mutagenicity:	No
Is Health HNOC:	No
Is Reproductive Toxicity:	No
Is Respiratory or Skin Sensitization:	No
Is Serious Eye Damage or Eye Irritation:	Yes
Is Simple Asphyxiate:	No
Is Skin Corrosion or Irritation:	Yes
Is Specific Target Organ Toxicity:	No

Click this hyperlink while viewing on your computer to access
23 additional OR AST: record(s) in the EDR Site Report.

HSIS:

Name:	Darigold Inc
Address:	2720 SE 6TH AVE
City,State,Zip:	PORTLAND, OR 97202
Facility ID:	16380
Department Or Division Of Company:	Not reported
Chemical Is Extremely Hazardous Substance (EHS:	Not reported
Contains 112R:	Not reported
Facility Has Written Emergency Plan:	Not reported
NAICS Code 1:	Not reported
NAICS Desc 1:	Not reported
NAICS Code 2:	Not reported
NAICS Desc 2:	Not reported
Manager Name:	Not reported
Business Phone:	Not reported
Mailing Address:	Not reported
Mailing City:	Not reported
Mailing State:	Not reported
Mailing Zip:	Not reported
No. of Employees:	Not reported
Day Phone:	Not reported
Placard:	Not reported
Fire Dept Code:	Not reported
FD:	PORTLAND FIRE & RESCUE
Sprinkler System:	Not reported
Emergency Contact:	Not reported
Emergency Procedure:	Not reported
Business Type:	Not reported
Facility Type:	Private
Department:	DAIRY PRODUCTS
Status:	ACTIVE
Latitude:	45.5034

DARIGOLD INC (Continued) **S131729679**

Longitude:	-122.659
Status TRI:	Inactive
Status RMP:	Active
Status PSM:	Active
Status CR2K:	Inactive
Status 302:	Inactive
Owner Name:	JOE COOTE
Last Reported ID:	112466
Maximum Daily Amount Range:	Not reported
Case Number:	N/A
Chemical Name:	Hydroxysan Plus Sanitizing Application Hydrite Chemical Company
EHS Name:	PERACETIC ACID
Is Pure:	No
Is Mix:	Yes
Is EHS:	Not reported
Mixture Component:	1-HYDROXYETHYLIDENE-1
Maximum Daily Amount Code:	20
Maximum Daily Amount Unit:	gal
Chemical Added Date:	02/21/2021
Is Chem PSM:	No
Is Chem 112R:	No
Is Chem 302:	No
Is Pesticide:	No
Is Fertilizer:	No
Physical State:	Liquid
UNNA Number:	3109
NFPA Health:	3
NFPA Flammability:	2
NFPA Reactivity:	1
NFPA Special Notice:	OX
Hazards:	Health Acute, Health ReproductiveToxicity, Health Respiratory, Health SeriousEye, Health SkinCorrosion, Physical Combustive, Physical Oxidizer
Number of Days Onsite:	365
Year:	2023

Case Number:	N/A
Chemical Name:	Hydroxysan Plus Sanitizing Application Hydrite Chemical Company
EHS Name:	PERACETIC ACID
Is Pure:	No
Is Mix:	Yes
Is EHS:	Not reported
Mixture Component:	PERACETIC ACID
Maximum Daily Amount Code:	20
Maximum Daily Amount Unit:	gal
Chemical Added Date:	02/21/2021
Is Chem PSM:	No
Is Chem 112R:	No
Is Chem 302:	No
Is Pesticide:	No
Is Fertilizer:	No
Physical State:	Liquid
UNNA Number:	3109
NFPA Health:	3
NFPA Flammability:	2
NFPA Reactivity:	1
NFPA Special Notice:	OX

DARIGOLD INC (Continued) **S131729679**

Hazards:	Health Acute, Health ReproductiveToxicity, Health Respiratory, Health SeriousEye, Health SkinCorrosion, Physical Combustive, Physical Oxidizer
Number of Days Onsite:	365
Year:	2023
Case Number:	N/A
Chemical Name:	Hydroxysan Plus Sanitizing Application Hydrite Chemical Company
EHS Name:	PERACETIC ACID
Is Pure:	No
Is Mix:	Yes
Is EHS:	Not reported
Mixture Component:	ACETIC ACID
Maximum Daily Amount Code:	20
Maximum Daily Amount Unit:	gal
Chemical Added Date:	02/21/2021
Is Chem PSM:	No
Is Chem 112R:	No
Is Chem 302:	No
Is Pesticide:	No
Is Fertilizer:	No
Physical State:	Liquid
UNNA Number:	3109
NFPA Health:	3
NFPA Flammability:	2
NFPA Reactivity:	1
NFPA Special Notice:	OX
Hazards:	Health Acute, Health ReproductiveToxicity, Health Respiratory, Health SeriousEye, Health SkinCorrosion, Physical Combustive, Physical Oxidizer
Number of Days Onsite:	365
Year:	2023
Case Number:	N/A
Chemical Name:	Ultra 1000 (#1225) Hydrite Chemical
EHS Name:	Not reported
Is Pure:	No
Is Mix:	Yes
Is EHS:	Not reported
Mixture Component:	OTHER COMPONENTS NOT LISTED
Maximum Daily Amount Code:	20
Maximum Daily Amount Unit:	gal
Chemical Added Date:	02/19/2021
Is Chem PSM:	No
Is Chem 112R:	No
Is Chem 302:	No
Is Pesticide:	No
Is Fertilizer:	No
Physical State:	Liquid
UNNA Number:	3266
NFPA Health:	3
NFPA Flammability:	0
NFPA Reactivity:	1
NFPA Special Notice:	N/A
Hazards:	Health Respiratory, Health SeriousEye, Health SkinCorrosion
Number of Days Onsite:	365
Year:	2023

DARIGOLD INC (Continued) **S131729679**

Case Number:	N/A
Chemical Name:	Ultra 1000 (#1225) Hydrite Chemical
EHS Name:	Not reported
Is Pure:	No
Is Mix:	Yes
Is EHS:	Not reported
Mixture Component:	SODIUM HYDROXIDE
Maximum Daily Amount Code:	20
Maximum Daily Amount Unit:	gal
Chemical Added Date:	02/19/2021
Is Chem PSM:	No
Is Chem 112R:	No
Is Chem 302:	No
Is Pesticide:	No
Is Fertilizer:	No
Physical State:	Liquid
UNNA Number:	3266
NFPA Health:	3
NFPA Flammability:	0
NFPA Reactivity:	1
NFPA Special Notice:	N/A
Hazards:	Health Respiratory, Health SeriousEye, Health SkinCorrosion
Number of Days Onsite:	365
Year:	2023

Case Number:	N/A
Chemical Name:	Star-Dri 5 Dry Food Ingredient Tate & Lyle Company
EHS Name:	Not reported
Is Pure:	No
Is Mix:	Yes
Is EHS:	Not reported
Mixture Component:	OTHER COMPONENTS NOT LISTED
Maximum Daily Amount Code:	21
Maximum Daily Amount Unit:	lbs
Chemical Added Date:	10/10/2017
Is Chem PSM:	No
Is Chem 112R:	No
Is Chem 302:	No
Is Pesticide:	No
Is Fertilizer:	No
Physical State:	Solid
UNNA Number:	N/A
NFPA Health:	0
NFPA Flammability:	0
NFPA Reactivity:	0
NFPA Special Notice:	N/A
Hazards:	Health Respiratory, Health SeriousEye, Health SkinCorrosion
Number of Days Onsite:	365
Year:	2023

Case Number:	N/A
Chemical Name:	Star-Dri 5 Dry Food Ingredient Tate & Lyle Company
EHS Name:	Not reported
Is Pure:	No
Is Mix:	Yes
Is EHS:	Not reported
Mixture Component:	MALTODEXTRIN

DARIGOLD INC (Continued) **S131729679**

Maximum Daily Amount Code:	21
Maximum Daily Amount Unit:	lbs
Chemical Added Date:	10/10/2017
Is Chem PSM:	No
Is Chem 112R:	No
Is Chem 302:	No
Is Pesticide:	No
Is Fertilizer:	No
Physical State:	Solid
UNNA Number:	N/A
NFPA Health:	0
NFPA Flammability:	0
NFPA Reactivity:	0
NFPA Special Notice:	N/A
Hazards:	Health Respiratory, Health SeriousEye, Health SkinCorrosion
Number of Days Onsite:	365
Year:	2023

Case Number:	N/A
Chemical Name:	Chloro Clean No. 269 Hydrite Chemical Company
EHS Name:	Not reported
Is Pure:	No
Is Mix:	Yes
Is EHS:	Not reported
Mixture Component:	SODIUM HYPOCHLORITE
Maximum Daily Amount Code:	20
Maximum Daily Amount Unit:	gal
Chemical Added Date:	02/21/2021
Is Chem PSM:	No
Is Chem 112R:	No
Is Chem 302:	No
Is Pesticide:	No
Is Fertilizer:	No
Physical State:	Liquid
UNNA Number:	3266
NFPA Health:	3
NFPA Flammability:	1
NFPA Reactivity:	1
NFPA Special Notice:	OX
Hazards:	Health Respiratory, Health SeriousEye, Health SkinCorrosion
Number of Days Onsite:	365
Year:	2023

Case Number:	N/A
Chemical Name:	Chloro Clean No. 269 Hydrite Chemical Company
EHS Name:	Not reported
Is Pure:	No
Is Mix:	Yes
Is EHS:	Not reported
Mixture Component:	SODIUM HYDROXIDE
Maximum Daily Amount Code:	20
Maximum Daily Amount Unit:	gal
Chemical Added Date:	02/21/2021
Is Chem PSM:	No
Is Chem 112R:	No
Is Chem 302:	No
Is Pesticide:	No

DARIGOLD INC (Continued) **S131729679**

Is Fertilizer:	No
Physical State:	Liquid
UNNA Number:	3266
NFPA Health:	3
NFPA Flammability:	1
NFPA Reactivity:	1
NFPA Special Notice:	OX
Hazards:	Health Respiratory, Health SeriousEye, Health SkinCorrosion
Number of Days Onsite:	365
Year:	2023
Case Number:	N/A
Chemical Name:	Hydroxysan Plus Sanitizing Application Hydrite Chemical Company
EHS Name:	PERACETIC ACID
Is Pure:	No
Is Mix:	Yes
Is EHS:	Not reported
Mixture Component:	HYDROGEN PEROXIDE
Maximum Daily Amount Code:	20
Maximum Daily Amount Unit:	gal
Chemical Added Date:	02/21/2021
Is Chem PSM:	No
Is Chem 112R:	No
Is Chem 302:	No
Is Pesticide:	No
Is Fertilizer:	No
Physical State:	Liquid
UNNA Number:	3109
NFPA Health:	3
NFPA Flammability:	2
NFPA Reactivity:	1
NFPA Special Notice:	OX
Hazards:	Health Acute, Health ReproductiveToxicity, Health Respiratory, Health SeriousEye, Health SkinCorrosion, Physical Combustive, Physical Oxidizer
Number of Days Onsite:	365
Year:	2023
Case Number:	N/A
Chemical Name:	Partially Hydrogenated Soybean / Partially Hydrogenated Cottonseed Oil Blend With Bht Archer Daniels Midland Company
EHS Name:	Not reported
Is Pure:	No
Is Mix:	Yes
Is EHS:	Not reported
Mixture Component:	HYDROGENATED COTTONSEED OIL
Maximum Daily Amount Code:	30
Maximum Daily Amount Unit:	gal
Chemical Added Date:	10/10/2017
Is Chem PSM:	No
Is Chem 112R:	No
Is Chem 302:	No
Is Pesticide:	No
Is Fertilizer:	No
Physical State:	Liquid
UNNA Number:	N/A
NFPA Health:	0

DARIGOLD INC (Continued) **S131729679**

NFPA Flammability:	1
NFPA Reactivity:	0
NFPA Special Notice:	N/A
Hazards:	Physical Combustive
Number of Days Onsite:	365
Year:	2023

Click this hyperlink while viewing on your computer to access
17 additional OR HSIS: record(s) in the EDR Site Report.

AF153 **DARIGOLD, INC.** **UST FINDER** **1028646942**
WNW **2720 SE 6TH** **UST FINDER RELEASE** **N/A**
1/8-1/4 **PORTLAND, OR 97202**
0.224 mi.
1183 ft. **Site 5 of 9 in cluster AF**

Relative:
Higher

Actual:
57 ft.

UST FINDER:

Object ID:	698412
Facility ID:	OR7299
Name:	DARIGOLD INC-PORTLAND
Address:	2720 SE 6TH AVE
City,State,Zip:	PORTLAND, OR 972022602
Address Match Type:	PointAddress
Open USTs:	0
Closed USTs:	9
TOS USTs:	0
Population 1500ft:	353
Private Wells 1500ft:	0
Within 100yr Floodplain:	No
Land Use:	Developed, High Intensity
Within SPA:	No
SPA PWS Facility ID:	Not reported
SPA Water Type:	Not reported
SPA Facility Type:	Not reported
SPA HUC12:	Not reported
Within WHPA:	Yes
WHPA PWS Facility ID:	OR4100984_2704
WHPA Water Type:	GW - Ground water
WHPA Facility Type:	WL - Well
WHPA HUC12:	170900120202
Facility Status:	Closed UST(s)
Date of Last Inspection:	Not reported
EPA Region:	10
Tribe:	Not reported
Coordinate Source:	Geocode
X Coord:	-122.6597908
Y Coord:	45.503433
Latitude:	45.503433
Longitude:	-122.659790799816

UST FINDER:

Object ID:	1552875
Facility ID:	OR7299
Tank ID:	OR7299_11
Tank Status:	Closed
Installation Date:	1965/03/12 16:00:01+00
Removal Date:	1992/08/06 15:59:59+00
Tank Capacity:	Not reported

DARIGOLD, INC. (Continued) **1028646942**

Substances: Empty
Tank Wall Type: Not reported

Object ID: 1552876
Facility ID: OR7299
Tank ID: OR7299_10
Tank Status: Closed
Installation Date: 1965/03/12 16:00:01+00
Removal Date: 1992/08/06 15:59:59+00
Tank Capacity: Not reported
Substances: Empty
Tank Wall Type: Not reported

Object ID: 1552877
Facility ID: OR7299
Tank ID: OR7299_8
Tank Status: Closed
Installation Date: 1965/03/12 16:00:01+00
Removal Date: 1992/08/06 15:59:59+00
Tank Capacity: Not reported
Substances: Empty
Tank Wall Type: Not reported

Object ID: 1552878
Facility ID: OR7299
Tank ID: OR7299_7
Tank Status: Closed
Installation Date: 1965/03/12 16:00:01+00
Removal Date: 1992/08/06 15:59:59+00
Tank Capacity: Not reported
Substances: Empty
Tank Wall Type: Not reported

Object ID: 1552879
Facility ID: OR7299
Tank ID: OR7299_9
Tank Status: Closed
Installation Date: 1965/03/12 16:00:01+00
Removal Date: 1992/08/06 15:59:59+00
Tank Capacity: Not reported
Substances: Empty
Tank Wall Type: Not reported

Object ID: 1554051
Facility ID: OR7299
Tank ID: OR7299_3
Tank Status: Closed
Installation Date: 1965/03/12 16:00:01+00
Removal Date: 1992/01/06 15:59:59+00
Tank Capacity: 10000
Substances: Gasoline
Tank Wall Type: Not reported

Object ID: 1556207
Facility ID: OR7299
Tank ID: OR7299_4
Tank Status: Closed

DARIGOLD, INC. (Continued) **1028646942**

Installation Date:	1965/03/12 16:00:01+00
Removal Date:	1991/01/28 15:59:59+00
Tank Capacity:	500
Substances:	Other
Tank Wall Type:	Not reported

Object ID:	1556208
Facility ID:	OR7299
Tank ID:	OR7299_1
Tank Status:	Closed
Installation Date:	1965/03/12 16:00:01+00
Removal Date:	1991/01/28 15:59:59+00
Tank Capacity:	10000
Substances:	Diesel
Tank Wall Type:	Not reported

Object ID:	1556209
Facility ID:	OR7299
Tank ID:	OR7299_2
Tank Status:	Closed
Installation Date:	1965/03/12 16:00:01+00
Removal Date:	1991/01/28 15:59:59+00
Tank Capacity:	10000
Substances:	Diesel
Tank Wall Type:	Not reported

UST FINDER RELEASE:

Object ID:	337009
Facility ID:	Not reported
Lust ID:	OR36-91-4350
Name:	DARIGOLD, INC.
Address:	2720 SE 6TH
City,State,Zip:	PORTLAND, OR 97202
Address Match Type:	PointAddress
Reported Date:	1991/11/22 15:59:59+00
Status:	No Further Action
Substance:	Not reported
Population within 1500ft:	351
Domestic Wells within 1500ft:	0
Land Use:	Developed, High Intensity
Within SPA:	No
SPA PWS Facility ID:	Not reported
SPA Water Type:	Not reported
SPA Facility Type:	Not reported
SPA HUC12:	Not reported
Within WHPA:	Yes
WHPA PWS Facility ID:	OR4100984_2704
WHPA Water Type:	GW - Ground water
WHPA Facility Type:	WL - Well
WHPA HUC12:	170900120202
Within 100yr Floodplain:	No
Tribe:	Not reported
EPA Region:	10
NFA Letter 1:	Not reported
NFA Letter 2:	Not reported
NFA Letter 3:	Not reported

DARIGOLD, INC. (Continued) **1028646942**

NFA Letter 4:	Not reported
Closed With Residual Contaminate:	Not reported
Coordinate Source:	Geocode
X Coord:	-122.65979
Y Coord:	45.50343
Latitude:	45.50343
Longitude:	-122.65979
Object ID:	337010
Facility ID:	Not reported
Lust ID:	OR24-92-4056
Name:	DARIGOLD, INC.
Address:	2720 SE 6TH
City,State,Zip:	PORTLAND, OR 0
Address Match Type:	PointAddress
Reported Date:	1992/03/30 15:59:59+00
Status:	No Further Action
Substance:	Not reported
Population within 1500ft:	351
Domestic Wells within 1500ft:	0
Land Use:	Developed, High Intensity
Within SPA:	No
SPA PWS Facility ID:	Not reported
SPA Water Type:	Not reported
SPA Facility Type:	Not reported
SPA HUC12:	Not reported
Within WHPA:	Yes
WHPA PWS Facility ID:	OR4100984_2704
WHPA Water Type:	GW - Ground water
WHPA Facility Type:	WL - Well
WHPA HUC12:	170900120202
Within 100yr Floodplain:	No
Tribe:	Not reported
EPA Region:	10
NFA Letter 1:	Not reported
NFA Letter 2:	Not reported
NFA Letter 3:	Not reported
NFA Letter 4:	Not reported
Closed With Residual Contaminate:	Not reported
Coordinate Source:	Geocode
X Coord:	-122.65979
Y Coord:	45.50343
Latitude:	45.50343
Longitude:	-122.65979
Object ID:	337011
Facility ID:	Not reported
Lust ID:	OR26-92-0136
Name:	DARIGOLD
Address:	2720 SE 6TH AVE
City,State,Zip:	PORTLAND, OR 97202
Address Match Type:	PointAddress
Reported Date:	1992/05/14 15:59:59+00
Status:	No Further Action
Substance:	Not reported
Population within 1500ft:	351
Domestic Wells within 1500ft:	0

DARIGOLD, INC. (Continued) **1028646942**

Land Use:	Developed, High Intensity
Within SPA:	No
SPA PWS Facility ID:	Not reported
SPA Water Type:	Not reported
SPA Facility Type:	Not reported
SPA HUC12:	Not reported
Within WHPA:	Yes
WHPA PWS Facility ID:	OR4100984_2704
WHPA Water Type:	GW - Ground water
WHPA Facility Type:	WL - Well
WHPA HUC12:	170900120202
Within 100yr Floodplain:	No
Tribe:	Not reported
EPA Region:	10
NFA Letter 1:	Not reported
NFA Letter 2:	Not reported
NFA Letter 3:	Not reported
NFA Letter 4:	Not reported
Closed With Residual Contaminate:	Not reported
Coordinate Source:	Geocode
X Coord:	-122.65979
Y Coord:	45.50343
Latitude:	45.50343
Longitude:	-122.65979

AF154 **DARIGOLD INC** **OR SPILLS** **1000641935**
WNW **2720 SE 6TH AVE** **OR HAZMAT** **N/A**
1/8-1/4 **PORTLAND, OR 97202** **OR AIRS**
0.224 mi. **OR HSIS**
1183 ft. **Site 6 of 9 in cluster AF** **OR MANIFEST**
OR NPDES
Relative: **OR UIC**
Higher

Actual: **57 ft.**

OR SPILLS:

Name:	Not reported
Address:	2720 SE 6TH AVE
City,State,Zip:	PORTLAND, OR 97202
Facility ID:	2023-1703
Incident Status:	Referred/Closed
Material:	Sewage
Quantity:	Not reported
Unit of Measure:	Not reported
Release Date:	07/12/2023
Description:	City of Portland reported an active release of untreated sewage unknown how much has been released at this time. The release is coming from a broken pipe located underground. No waterways have been affected.
Lat/Long:	45.50316 / -122.65914
Source:	Sewer
Media:	Soil
Responsible Company:	Not reported
Responsible Address:	Not reported
Responsible City,St,Zip:	Not reported
Unknown Quantity Released:	Yes
Maximum Potential Quantity:	Not reported
Quantity Recovered:	Not reported

DARIGOLD INC (Continued) **1000641935**

HAZMAT:

Name:	Not reported
Address:	2720 SE 6TH
City,State,Zip:	PORTLAND, OR 97202
Responsble Party:	Not reported
RP Company:	DARIGOLD INC
RP Address:	2720 SE 6TH
RP City,St,Zip:	PORTLAND 97202
Facility ID:	870186
OERS Number:	Not reported
Dept Rsp:	PORTLAND BUREAU OF F&R&EMS
Narrative:	Not reported
Property Loss:	Not reported
Amount Released:	Not reported
Service County:	Not reported
Service Name:	Not reported
Incident Type:	Not reported
Civilian Casualty Activity:	Not reported
Chemical Name:	Not reported
Hazmat Area Affected:	Not reported
Hazmat Area Evacuated:	Not reported
Hazmat Container Type:	Not reported
Hazmat Physical State Released:	Not reported
Hazmat Released Into:	Not reported
Hazmat Released Volume Units:	Not reported
Hazmat Released Weight Units:	Not reported
Hazmat Released From:	Not reported
Hazmat Area Affected Measurement:	Not reported
Hazmat No. of People Evacuated:	Not reported
Hazmat No of Buildings Evacuated:	Not reported
Incident Content Loss:	Not reported
Civilian Casualty Patient Disposition:	Not reported
Incident Mixed Use Property:	Not reported
Location Type:	Not reported
Incident Aid Given Or Received:	Not reported
Incident AID Received from FDID:	Not reported
Incident Aided Department FDID:	Not reported
Person Involved Business Name:	Not reported
Person Involved First Name:	Not reported
Person Involved Last Name:	Not reported
Person Involved Type:	Not reported
Person Involved Phone Number:	Not reported
Person Involved Primary Language:	Not reported
Hazmat Evacuated Measurement:	Not reported
Hazmat Story of Release:	Not reported
Remark:	Not reported
Incident District:	PORTLAND BUREAU OF F&R&EMS
Date Added:	01/01/1985
Unit:	Not reported
Agency Phone:	5032858651
Osfm Incident Report Number:	870186
Dept. Responding:	PORTLAND BUREAU OF F&R&EMS
Person Making Report:	Not reported
Title:	LT
Agency:	PORTLAND BUREAU OF F&R&EMS
Phone:	5032858651
Date Of Incident:	12/17/1987

DARIGOLD INC (Continued) **1000641935**

Call Time:	12:00:00 AM
In Route:	12:00:00 AM
Arrival:	8:26:00 PM
Depart Scene:	12:00:00 AM
Back In Quarters:	12:00:00 AM
In Service:	9:55:00 PM
Dist Of Incident:	PORTLAND BUREAU OF F&R&EMS
Were State Resources Used?:	False
Was Oers Notified?:	False
Oers Number:	Not reported
Team Number:	Not reported
Agency Report Number:	Not reported
Unit:	Not reported
Highway:	Not reported
Mile Post:	Not reported
Scene Type:	Private Structure
Area Type:	Commercial
Responsible Party(Ies):	Not reported
Company:	DARIGOLD INC
Respcontact:	Not reported
Address:	2720 SE 6TH
Resp City:	PORTLAND
Resp State:	Not reported
Resp ZipCode:	97202
Phone:	5032382230
Resp Phone2:	5032382242
Weather:	0
Temperature:	0
Wind Speed:	0
Wind Direction:	Not reported
Were Haz Materials Released?:	True
Operation Performed:	Normal Operation
Cause:	Unknown
Vehicle And Cargo:	0
Fixed Property:	0
Total Loss:	$0.00
Hazmat Population Density:	Not reported
HazMat Actions Taken - Description:	Not reported
Hazmat Factors Contributing To Release:	Not reported
Hazmat DOT Hazard Classification:	Not reported
Hazmat CAS Number:	Not reported
Hazardous Materials Release:	Not reported
Fire Incident Type:	Not reported
Property Use:	Not reported
Latitude:	Not reported
Longitude:	Not reported
Hazmat Disposition:	Not reported

Chemical:

Chemical Info:	5004
Chemical Id:	35430
Incident Id:	870186
Chemical Name:	UNKNOWN CHEMICAL
UNNA:	Not reported
Amount At Risk:	0
Amount Released:	0
Amount Measured:	0
Biological:	False

DARIGOLD INC (Continued) **1000641935**

Radiological: False

Chemical Id: 35430
Chemical Name: UNKNOWN CHEMICAL
Hazardous Ingredient: UNKNOWN CHEMICAL
Hazardous Class 1: 9.0
Hazardous Class 2: Not reported
Hazardous Rank: 2
Case Number: Not reported
UNNA Number: Not reported
EPA Pest Reg: Not reported
EHA Chem: Not reported
PSM Chem: Not reported
CAA 112R Chem: Not reported

Method:
Method Used Id: 4024
Incident Id: 870186
Identity Method: 5

Released:
Release Behavior Id: 826
Incident Id: 870186
Behavior: 1

Narrative:
Narrative Id: 2054
Incident Id: 870186
Incident Narrative: ACCIDENTAL OVER-PRESSURE OF SYSTEM DURING PURGING RESULTED IN AMMONIA VAPOR CLOUD. ACCIDENTAL OVER-PRESSURE OF SYSTEM DURING PURGING
Incident Date: 12/17/1987

Name: Not reported
Address: 2720 SE 6TH AVE
City,State,Zip: PORTLAND, OR 97202
Responsble Party: Not reported
RP Company: DARIGOLD
RP Address: 2720 SE 6TH AVE
RP City,St,Zip: PORTLAND, OR 97202
Facility ID: 970166
OERS Number: Not reported
Dept Rsp: PORTLAND BUREAU OF F&R&EMS
Narrative: Not reported
Property Loss: Not reported
Amount Released: Not reported
Service County: Not reported
Service Name: Not reported
Incident Type: Not reported
Civilian Casualty Activity: Not reported
Chemical Name: Not reported
Hazmat Area Affected: Not reported
Hazmat Area Evacuated: Not reported
Hazmat Container Type: Not reported
Hazmat Physical State Released: Not reported
Hazmat Released Into: Not reported

DARIGOLD INC (Continued) **1000641935**

Hazmat Released Volume Units:	Not reported
Hazmat Released Weight Units:	Not reported
Hazmat Released From:	Not reported
Hazmat Area Affected Measurement:	Not reported
Hazmat No. of People Evacuated:	Not reported
Hazmat No of Buildings Evacuated:	Not reported
Incident Content Loss:	Not reported
Civilian Casualty Patient Disposition:	Not reported
Incident Mixed Use Property:	Not reported
Location Type:	Not reported
Incident Aid Given Or Received:	Not reported
Incident AID Received from FDID:	Not reported
Incident Aided Department FDID:	Not reported
Person Involved Business Name:	Not reported
Person Involved First Name:	Not reported
Person Involved Last Name:	Not reported
Person Involved Type:	Not reported
Person Involved Phone Number:	Not reported
Person Involved Primary Language:	Not reported
Hazmat Evacuated Measurement:	Not reported
Hazmat Story of Release:	Not reported
Remark:	Not reported
Incident District:	PORTLAND BUREAU OF F&R&EMS
Date Added:	01/01/1985
Unit:	Not reported
Agency Phone:	5038233850
Osfm Incident Report Number:	970166
Dept. Responding:	PORTLAND BUREAU OF F&R&EMS
Person Making Report:	PERRY SIGLER
Title:	LT
Agency:	PORTLAND BUREAU OF F&R&EMS
Phone:	5038233850
Date Of Incident:	01/31/1997
Call Time:	10:20:00 AM
In Route:	12:00:00 AM
Arrival:	10:23:00 AM
Depart Scene:	12:00:00 AM
Back In Quarters:	12:00:00 AM
In Service:	10:27:00 AM
Dist Of Incident:	PORTLAND BUREAU OF F&R&EMS
Were State Resources Used?:	False
Was Oers Notified?:	False
Oers Number:	Not reported
Team Number:	Not reported
Agency Report Number:	97-04533
Unit:	Not reported
Highway:	Not reported
Mile Post:	Not reported
Scene Type:	Private Land
Area Type:	Industrial
Responsible Party(Ies):	Not reported
Company:	DARIGOLD
Respcontact:	Not reported
Address:	2720 SE 6TH AVE
Resp City:	PORTLAND
Resp State:	OR
Resp ZipCode:	97202

DARIGOLD INC (Continued) **1000641935**

Phone:	5032382250
Resp Phone2:	Not reported
Weather:	0
Temperature:	0
Wind Speed:	0
Wind Direction:	Not reported
Were Haz Materials Released?:	True
Operation Performed:	Normal Operation
Cause:	Unknown
Vehicle And Cargo:	0
Fixed Property:	0
Total Loss:	$0.00
Hazmat Population Density:	Not reported
HazMat Actions Taken - Description:	Not reported
Hazmat Factors Contributing To Release:	Not reported
Hazmat DOT Hazard Classification:	Not reported
Hazmat CAS Number:	Not reported
Hazardous Materials Release:	Not reported
Fire Incident Type:	Not reported
Property Use:	Not reported
Latitude:	Not reported
Longitude:	Not reported
Hazmat Disposition:	Not reported

Chemical:

Chemical Info:	3361
Chemical Id:	2457
Incident Id:	970166
Chemical Name:	AMMONIA
UNNA:	Not reported
Amount At Risk:	2000
Amount Released:	0
Amount Measured:	3
Biological:	False
Radiological:	False

Chemical Id:	2457
Chemical Name:	AMMONIA
Hazardous Ingredient:	AMMONIA
Hazardous Class 1:	2.2
Hazardous Class 2:	8.0
Hazardous Rank:	2
Case Number:	7664417
UNNA Number:	1005
EPA Pest Reg:	Not reported
EHA Chem:	Y
PSM Chem:	Y
CAA 112R Chem:	Y

Method:

Method Used Id:	6257
Incident Id:	970166
Identity Method:	5

Released:

Release Behavior Id:	2017
Incident Id:	970166

DARIGOLD INC (Continued) **1000641935**

Behavior: 1

Narrative:
Narrative Id: 6559
Incident Id: 970166
Incident Narrative: RESPONDED TO ABOVE ADDRESS ON REPORT OF ODOR COMING FROM THIS SITE/MET X MAINTENANCE PERSONNEL ON SCENE WHO STATES THAT WHILE TRANSPORTING TANK W/FORKLIFT AND FITTING WAS BROKEN RELEASING RESIDUAL PRODUCT INSIDE TANK TO ATMOSPHERE PERSONNEL HAD PLUGGED THE LEAK AND WERE IN PROCESS OF MAKING REPAIRS/TANK WAS EMPTY/E-23 LEFT INCIDENT TO ONSITE MAINTENANCE PERSONNEL
Incident Date: 1/31/1997

AIRS:

Source ID:	Not reported
Permit Number:	26-3253-11-01
Address:	2720 SE 6TH AVE
Name:	DARIGOLD, INC.
City,State,Zip:	PORTLAND, OR 97202
Year:	Not reported
Permit Type:	ACDP General - Boilers
Expiration Date:	10/01/2027
Pollutant:	Not reported
Issue Date:	07/03/2018
Emissions:	Not reported
NAICS Code:	221330, 424430
Is NAICS Code Primary:	Not reported
SIC Code:	4961
Is SIC Code Primary:	Not reported
Latitude:	45.503174
Longitude:	-122.659166
Emission Source Code:	Not reported
Emission Source Description:	Not reported
Process Code:	Not reported
Process Description:	Not reported
Process Unit:	Not reported
SCC:	Not reported
Throughput:	Not reported
Throughput Type:	Not reported

HSIS:

Name:	Darigold Inc
Address:	2720 SE 6TH AVE
City,State,Zip:	PORTLAND, OR 97202
Facility ID:	016380
Department Or Division Of Company:	DAIRY PRODUCTS
Chemical Is Extremely Hazardous Substance (EHS:	Y
Contains 112R:	N
Facility Has Written Emergency Plan:	Y
NAICS Code 1:	311511
NAICS Desc 1:	FLUID MILK MFG
NAICS Code 2:	000000
NAICS Desc 2:	Not reported
Manager Name:	STAN Ryan
Business Phone:	5038720829

DARIGOLD INC (Continued) **1000641935**

Mailing Address:	2720 SE 6TH AVE
Mailing City:	PORTLAND
Mailing State:	OR
Mailing Zip:	97202
No. of Employees:	174
Day Phone:	5038720829
Placard:	Y
Fire Dept Code:	0291
FD:	PORTLAND FIRE & RESCUE
Sprinkler System:	Y
Emergency Contact:	rachel madjlesi
Emergency Procedure:	MGMT OFCS & POSTED BY 2 MAIN EXITS
Business Type:	PROCESS STORAGE DISTRIBUTION OF MILK PRODUCTS
Facility Type:	Not reported
Department:	Not reported
Status:	Not reported
Latitude:	Not reported
Longitude:	Not reported
Status TRI:	Not reported
Status RMP:	Not reported
Status PSM:	Not reported
Status CR2K:	Not reported
Status 302:	Not reported
Owner Name:	Not reported
Last Reported ID:	Not reported
Maximum Daily Amount Range:	Not reported
Case Number:	Not reported
Chemical Name:	Not reported
EHS Name:	Not reported
Is Pure:	Not reported
Is Mix:	Not reported
Is EHS:	Not reported
Mixture Component:	Not reported
Maximum Daily Amount Code:	Not reported
Maximum Daily Amount Unit:	Not reported
Chemical Added Date:	Not reported
Is Chem PSM:	Not reported
Is Chem 112R:	Not reported
Is Chem 302:	Not reported
Is Pesticide:	Not reported
Is Fertilizer:	Not reported
Physical State:	Not reported
UNNA Number:	Not reported
NFPA Health:	Not reported
NFPA Flammability:	Not reported
NFPA Reactivity:	Not reported
NFPA Special Notice:	Not reported
Hazards:	Not reported
Number of Days Onsite:	Not reported
Year:	Not reported

Case Number:	1310732
Chemical Name:	Ac 103
EHS Name:	Not reported
Is Pure:	No
Is Mix:	Yes
Is EHS:	Not reported

DARIGOLD INC (Continued) **1000641935**

Mixture Component:	Not reported
Maximum Daily Amount Code:	20
Maximum Daily Amount Unit:	gal
Chemical Added Date:	10/10/2017
Is Chem PSM:	No
Is Chem 112R:	No
Is Chem 302:	No
Is Pesticide:	No
Is Fertilizer:	No
Physical State:	Liquid
UNNA Number:	1824
NFPA Health:	3
NFPA Flammability:	0
NFPA Reactivity:	0
NFPA Special Notice:	N/A
Hazards:	Health Respiratory, Health SeriousEye, Health SkinCorrosion
Number of Days Onsite:	365
Year:	2018

Case Number:	8016704
Chemical Name:	Partially Hydrogenated Soybean Oil
EHS Name:	Not reported
Is Pure:	No
Is Mix:	Yes
Is EHS:	Not reported
Mixture Component:	Not reported
Maximum Daily Amount Code:	30
Maximum Daily Amount Unit:	gal
Chemical Added Date:	10/10/2017
Is Chem PSM:	No
Is Chem 112R:	No
Is Chem 302:	No
Is Pesticide:	No
Is Fertilizer:	No
Physical State:	Liquid
UNNA Number:	0
NFPA Health:	0
NFPA Flammability:	1
NFPA Reactivity:	0
NFPA Special Notice:	Not reported
Hazards:	Physical Combustive
Number of Days Onsite:	365
Year:	2018

Case Number:	7440371
Chemical Name:	Argon
EHS Name:	Not reported
Is Pure:	Yes
Is Mix:	No
Is EHS:	Not reported
Mixture Component:	Not reported
Maximum Daily Amount Code:	20
Maximum Daily Amount Unit:	cuft
Chemical Added Date:	10/10/2017
Is Chem PSM:	No
Is Chem 112R:	No
Is Chem 302:	No

DARIGOLD INC (Continued) **1000641935**

Is Pesticide:	No
Is Fertilizer:	No
Physical State:	Gas
UNNA Number:	1006
NFPA Health:	0
NFPA Flammability:	0
NFPA Reactivity:	0
NFPA Special Notice:	N/A
Hazards:	Physical Flammable
Number of Days Onsite:	365
Year:	2018
Case Number:	1310732
Chemical Name:	Exelerate Cip
EHS Name:	Not reported
Is Pure:	No
Is Mix:	Yes
Is EHS:	Not reported
Mixture Component:	Not reported
Maximum Daily Amount Code:	20
Maximum Daily Amount Unit:	gal
Chemical Added Date:	10/10/2017
Is Chem PSM:	No
Is Chem 112R:	No
Is Chem 302:	No
Is Pesticide:	No
Is Fertilizer:	No
Physical State:	Liquid
UNNA Number:	1824
NFPA Health:	3
NFPA Flammability:	0
NFPA Reactivity:	0
NFPA Special Notice:	Not reported
Hazards:	Health Respiratory, Health SeriousEye, Health SkinCorrosion
Number of Days Onsite:	365
Year:	2018
Case Number:	57556
Chemical Name:	Watertech Technatherm
EHS Name:	Not reported
Is Pure:	Yes
Is Mix:	No
Is EHS:	Not reported
Mixture Component:	Not reported
Maximum Daily Amount Code:	21
Maximum Daily Amount Unit:	gal
Chemical Added Date:	10/10/2017
Is Chem PSM:	No
Is Chem 112R:	No
Is Chem 302:	No
Is Pesticide:	No
Is Fertilizer:	No
Physical State:	Liquid
UNNA Number:	0
NFPA Health:	Not reported
NFPA Flammability:	Not reported
NFPA Reactivity:	Not reported

DARIGOLD INC (Continued) **1000641935**

NFPA Special Notice:	Not reported
Hazards:	Health Aspiration
Number of Days Onsite:	365
Year:	2018
Case Number:	8002311
Chemical Name:	Chocolate Dairy Powder
EHS Name:	Not reported
Is Pure:	No
Is Mix:	Yes
Is EHS:	Not reported
Mixture Component:	Not reported
Maximum Daily Amount Code:	21
Maximum Daily Amount Unit:	lbs
Chemical Added Date:	10/10/2017
Is Chem PSM:	No
Is Chem 112R:	No
Is Chem 302:	No
Is Pesticide:	No
Is Fertilizer:	No
Physical State:	Solid
UNNA Number:	0
NFPA Health:	Not reported
NFPA Flammability:	Not reported
NFPA Reactivity:	Not reported
NFPA Special Notice:	Not reported
Hazards:	Health Respiratory, Physical Combustive
Number of Days Onsite:	365
Year:	2018
Case Number:	57487
Chemical Name:	Krystar 300
EHS Name:	Not reported
Is Pure:	No
Is Mix:	Yes
Is EHS:	Not reported
Mixture Component:	Not reported
Maximum Daily Amount Code:	30
Maximum Daily Amount Unit:	lbs
Chemical Added Date:	10/10/2017
Is Chem PSM:	No
Is Chem 112R:	No
Is Chem 302:	No
Is Pesticide:	No
Is Fertilizer:	No
Physical State:	Solid
UNNA Number:	0
NFPA Health:	Not reported
NFPA Flammability:	Not reported
NFPA Reactivity:	Not reported
NFPA Special Notice:	Not reported
Hazards:	Health Respiratory, Physical Combustive
Number of Days Onsite:	365
Year:	2018
Case Number:	9050366
Chemical Name:	Star-Dri 5

DARIGOLD INC (Continued) **1000641935**

EHS Name:	Not reported
Is Pure:	Yes
Is Mix:	No
Is EHS:	Not reported
Mixture Component:	Not reported
Maximum Daily Amount Code:	21
Maximum Daily Amount Unit:	lbs
Chemical Added Date:	10/10/2017
Is Chem PSM:	No
Is Chem 112R:	No
Is Chem 302:	No
Is Pesticide:	No
Is Fertilizer:	No
Physical State:	Solid
UNNA Number:	0
NFPA Health:	Not reported
NFPA Flammability:	Not reported
NFPA Reactivity:	Not reported
NFPA Special Notice:	Not reported
Hazards:	Health Respiratory, Health SeriousEye, Health SkinCorrosion
Number of Days Onsite:	365
Year:	2018

Case Number:	7697372
Chemical Name:	Ac-55-5 Red
EHS Name:	NITRIC ACID
Is Pure:	No
Is Mix:	Yes
Is EHS:	Not reported
Mixture Component:	NITRIC ACID
Maximum Daily Amount Code:	20
Maximum Daily Amount Unit:	gal
Chemical Added Date:	10/10/2017
Is Chem PSM:	No
Is Chem 112R:	No
Is Chem 302:	Yes
Is Pesticide:	No
Is Fertilizer:	No
Physical State:	Liquid
UNNA Number:	2031
NFPA Health:	3
NFPA Flammability:	0
NFPA Reactivity:	0
NFPA Special Notice:	N/A
Hazards:	Health SeriousEye, Health SkinCorrosion
Number of Days Onsite:	365
Year:	2018

Case Number:	8029434
Chemical Name:	Corn Syrup High Glucose
EHS Name:	Not reported
Is Pure:	Yes
Is Mix:	No
Is EHS:	Not reported
Mixture Component:	Not reported
Maximum Daily Amount Code:	30
Maximum Daily Amount Unit:	gal

DARIGOLD INC (Continued) **1000641935**

Chemical Added Date:	05/31/2018
Is Chem PSM:	No
Is Chem 112R:	No
Is Chem 302:	No
Is Pesticide:	No
Is Fertilizer:	No
Physical State:	Liquid
UNNA Number:	Not reported
NFPA Health:	0
NFPA Flammability:	0
NFPA Reactivity:	0
NFPA Special Notice:	Not reported
Hazards:	Physical Combustive
Number of Days Onsite:	365
Year:	2018

Chemical:

Chemical Name:	LIQUID SUGAR
Physical Description:	LIQUID
Case Number:	57501
Facility Id:	016380
Physical State Of The Substance:	2
Average Amount Possessed During The Year Code:	30
Maximum Amount Possessed During The Year Code:	30
Applicable Unit Of Measure Code:	2
Description Of The Unit Of Measure:	GALLONS
Type Code:	A
Description:	ABOVEGROUND TANK
Type Code:	Not reported
Temperature Description:	Not reported
Pressure of Code:	1
Pressure Description:	NORMAL PRESSURE
Pressure of Code:	Not reported
Pressure Description:	Not reported
Temperature Description:	NORMAL TEMPERATURE
Temperature of The Hazardous Substance Code:	4
Temperature Description:	Not reported
Temperature of The Hazardous Substance Code:	Not reported
Days Hazardous Substance On Site During Year:	365
Is The Substance Protected A Trade Secret:	False
Description Of The Max Qnty Code:	10,000-49,999
Description Of The Avg Qnty Code:	10,000-49,999
Most Hazardous Ingridient:	SUCROSE
United Nations/north America 4 Digit Class Number:	Not reported
Hazard Rank:	1
EHS Ingredient:	Not reported
Substance Pure:	False
Substance Mix:	True
First Hazardous Class Code For Chemical:	Miscellaneous Hazardous Material
Second Hazardous Class Code For Chemical:	Not reported
Third Hazardous Class Code For Chemical:	Not reported
Hazard Class 1 Of The Chemical:	9.0
Hazard Class 2 Of The Chemical:	Not reported
Hazard Class 3 Of The Chemical:	Not reported

Additional Chemical:

Chemical Is A Toxic 313 Chemical:	Not reported

DARIGOLD INC (Continued) **1000641935**

EPA Pesticide Registration Number:	Not reported
Contains 112R:	Not reported
Contains EHS:	Not reported
Fertilizer:	Not reported
Pesticide:	Not reported
Contains 313:	Not reported

Chemical Name:	NITROGEN
Physical Description:	GAS
Case Number:	7727379
Facility Id:	016380
Physical State Of The Substance:	3
Average Amount Possessed During The Year Code:	11
Maximum Amount Possessed During The Year Code:	20
Applicable Unit Of Measure Code:	3
Description Of The Unit Of Measure:	CUBIC FEET
Type Code:	L
Description:	CYLINDER
Type Code:	Not reported
Temperature Description:	Not reported
Pressure of Code:	2
Pressure Description:	GREATER THAN NORMAL PRESSURE
Pressure of Code:	Not reported
Pressure Description:	Not reported
Temperature Description:	NORMAL TEMPERATURE
Temperature of The Hazardous Substance Code:	4
Temperature Description:	Not reported
Temperature of The Hazardous Substance Code:	Not reported
Days Hazardous Substance On Site During Year:	365
Is The Substance Protected A Trade Secret:	False
Description Of The Max Qnty Code:	1,000-4,999
Description Of The Avg Qnty Code:	500-999
Most Hazardous Ingridient:	NITROGEN
United Nations/north America 4 Digit Class Number:	1066
Hazard Rank:	2
EHS Ingredient:	NONE LISTED ON MSDS
Substance Pure:	True
Substance Mix:	False
First Hazardous Class Code For Chemical:	Non-flammable Gas
Second Hazardous Class Code For Chemical:	Not reported
Third Hazardous Class Code For Chemical:	Not reported
Hazard Class 1 Of The Chemical:	2.2
Hazard Class 2 Of The Chemical:	Not reported
Hazard Class 3 Of The Chemical:	Not reported

Additional Chemical:

Chemical Is A Toxic 313 Chemical:	N
EPA Pesticide Registration Number:	Not reported
Contains 112R:	N
Contains EHS:	N
Fertilizer:	N
Pesticide:	N
Contains 313:	N

Chemical Name:	OXONIA ACTIVE
Physical Description:	LIQUID

DARIGOLD INC (Continued) **1000641935**

Case Number:	7722841
Facility Id:	016380
Physical State Of The Substance:	2
Average Amount Possessed During The Year Code:	11
Maximum Amount Possessed During The Year Code:	20
Applicable Unit Of Measure Code:	2
Description Of The Unit Of Measure:	GALLONS
Type Code:	O
Description:	TOTEBIN
Type Code:	C
Temperature Description:	TANK INSIDE BUILDING
Pressure of Code:	1
Pressure Description:	NORMAL PRESSURE
Pressure of Code:	1
Pressure Description:	NORMAL PRESSURE
Temperature Description:	NORMAL TEMPERATURE
Temperature of The Hazardous Substance Code:	4
Temperature Description:	NORMAL TEMPERATURE
Temperature of The Hazardous Substance Code:	4
Days Hazardous Substance On Site During Year:	365
Is The Substance Protected A Trade Secret:	False
Description Of The Max Qnty Code:	1,000-4,999
Description Of The Avg Qnty Code:	500-999
Most Hazardous Ingridient:	HYDROGEN PEROXIDE
United Nations/north America 4 Digit Class Number:	Not reported
Hazard Rank:	2
EHS Ingredient:	PERACETIC ACID
Substance Pure:	False
Substance Mix:	True
First Hazardous Class Code For Chemical:	Corrosive Material
Second Hazardous Class Code For Chemical:	Pesticide
Third Hazardous Class Code For Chemical:	Not reported
Hazard Class 1 Of The Chemical:	8.0
Hazard Class 2 Of The Chemical:	6.5
Hazard Class 3 Of The Chemical:	Not reported

Additional Chemical:

Chemical Is A Toxic 313 Chemical:	N
EPA Pesticide Registration Number:	1677-129
Contains 112R:	Y
Contains EHS:	Y
Fertilizer:	N
Pesticide:	Y
Contains 313:	Y

Chemical Name:	SULFURIC ACID
Physical Description:	LIQUID
Case Number:	7664939
Facility Id:	016380
Physical State Of The Substance:	2
Average Amount Possessed During The Year Code:	11
Maximum Amount Possessed During The Year Code:	11
Applicable Unit Of Measure Code:	2
Description Of The Unit Of Measure:	GALLONS
Type Code:	A
Description:	ABOVEGROUND TANK
Type Code:	E

DARIGOLD INC (Continued) **1000641935**

Temperature Description:	PLASTIC OR NON-METALLIC DRUM
Pressure of Code:	1
Pressure Description:	NORMAL PRESSURE
Pressure of Code:	1
Pressure Description:	NORMAL PRESSURE
Temperature Description:	NORMAL TEMPERATURE
Temperature of The Hazardous Substance Code:	4
Temperature Description:	NORMAL TEMPERATURE
Temperature of The Hazardous Substance Code:	4
Days Hazardous Substance On Site During Year:	365
Is The Substance Protected A Trade Secret:	False
Description Of The Max Qnty Code:	500-999
Description Of The Avg Qnty Code:	500-999
Most Hazardous Ingridient:	SULFURIC ACID
United Nations/north America 4 Digit Class Number:	1830
Hazard Rank:	2
EHS Ingredient:	SULFURIC ACID
Substance Pure:	False
Substance Mix:	True
First Hazardous Class Code For Chemical:	Reactive Material
Second Hazardous Class Code For Chemical:	Corrosive Material
Third Hazardous Class Code For Chemical:	Not reported
Hazard Class 1 Of The Chemical:	4.4
Hazard Class 2 Of The Chemical:	8.0
Hazard Class 3 Of The Chemical:	Not reported

Additional Chemical:

Chemical Is A Toxic 313 Chemical:	N
EPA Pesticide Registration Number:	Not reported
Contains 112R:	N
Contains EHS:	N
Fertilizer:	N
Pesticide:	N
Contains 313:	N

Chemical Name:	ARGON
Physical Description:	GAS
Case Number:	7440371
Facility Id:	016380
Physical State Of The Substance:	3
Average Amount Possessed During The Year Code:	20
Maximum Amount Possessed During The Year Code:	20
Applicable Unit Of Measure Code:	3
Description Of The Unit Of Measure:	CUBIC FEET
Type Code:	L
Description:	CYLINDER
Type Code:	Not reported
Temperature Description:	Not reported
Pressure of Code:	2
Pressure Description:	GREATER THAN NORMAL PRESSURE
Pressure of Code:	Not reported
Pressure Description:	Not reported
Temperature Description:	NORMAL TEMPERATURE
Temperature of The Hazardous Substance Code:	4
Temperature Description:	Not reported
Temperature of The Hazardous Substance Code:	Not reported
Days Hazardous Substance On Site During Year:	365

DARIGOLD INC (Continued) **1000641935**

Is The Substance Protected A Trade Secret:	False
Description Of The Max Qnty Code:	1,000-4,999
Description Of The Avg Qnty Code:	1,000-4,999
Most Hazardous Ingridient:	ARGON
United Nations/north America 4 Digit Class Number:	1006
Hazard Rank:	2
EHS Ingredient:	NONE LISTED ON SDS
Substance Pure:	True
Substance Mix:	False
First Hazardous Class Code For Chemical:	Non-flammable Gas
Second Hazardous Class Code For Chemical:	Not reported
Third Hazardous Class Code For Chemical:	Not reported
Hazard Class 1 Of The Chemical:	2.2
Hazard Class 2 Of The Chemical:	Not reported
Hazard Class 3 Of The Chemical:	Not reported

Additional Chemical:

Chemical Is A Toxic 313 Chemical:	N
EPA Pesticide Registration Number:	Not reported
Contains 112R:	N
Contains EHS:	N
Fertilizer:	N
Pesticide:	N
Contains 313:	N

Chemical Name:	VORTEXX
Physical Description:	LIQUID
Case Number:	64197
Facility Id:	016380
Physical State Of The Substance:	2
Average Amount Possessed During The Year Code:	10
Maximum Amount Possessed During The Year Code:	11
Applicable Unit Of Measure Code:	2
Description Of The Unit Of Measure:	GALLONS
Type Code:	E
Description:	PLASTIC OR NON-METALLIC DRUM
Type Code:	O
Temperature Description:	TOTEBIN
Pressure of Code:	1
Pressure Description:	NORMAL PRESSURE
Pressure of Code:	1
Pressure Description:	NORMAL PRESSURE
Temperature Description:	NORMAL TEMPERATURE
Temperature of The Hazardous Substance Code:	4
Temperature Description:	NORMAL TEMPERATURE
Temperature of The Hazardous Substance Code:	4
Days Hazardous Substance On Site During Year:	365
Is The Substance Protected A Trade Secret:	False
Description Of The Max Qnty Code:	500-999
Description Of The Avg Qnty Code:	200-499
Most Hazardous Ingridient:	ACETIC ACID
United Nations/north America 4 Digit Class Number:	3109
Hazard Rank:	2
EHS Ingredient:	PEROXYACETIC ACID
Substance Pure:	False
Substance Mix:	True
First Hazardous Class Code For Chemical:	Acute Health Hazard

DARIGOLD INC (Continued) **1000641935**

Second Hazardous Class Code For Chemical:	Organic Peroxides
Third Hazardous Class Code For Chemical:	Corrosive Material
Hazard Class 1 Of The Chemical:	6.3
Hazard Class 2 Of The Chemical:	5.2
Hazard Class 3 Of The Chemical:	8.0

Additional Chemical:

Chemical Is A Toxic 313 Chemical:	N
EPA Pesticide Registration Number:	1677-158
Contains 112R:	Y
Contains EHS:	Y
Fertilizer:	N
Pesticide:	Y
Contains 313:	Y

Chemical Name:	EXELERATE CIP
Physical Description:	LIQUID
Case Number:	1310732
Facility Id:	016380
Physical State Of The Substance:	2
Average Amount Possessed During The Year Code:	20
Maximum Amount Possessed During The Year Code:	20
Applicable Unit Of Measure Code:	2
Description Of The Unit Of Measure:	GALLONS
Type Code:	E
Description:	PLASTIC OR NON-METALLIC DRUM
Type Code:	C
Temperature Description:	TANK INSIDE BUILDING
Pressure of Code:	1
Pressure Description:	NORMAL PRESSURE
Pressure of Code:	1
Pressure Description:	NORMAL PRESSURE
Temperature Description:	NORMAL TEMPERATURE
Temperature of The Hazardous Substance Code:	4
Temperature Description:	NORMAL TEMPERATURE
Temperature of The Hazardous Substance Code:	4
Days Hazardous Substance On Site During Year:	365
Is The Substance Protected A Trade Secret:	False
Description Of The Max Qnty Code:	1,000-4,999
Description Of The Avg Qnty Code:	1,000-4,999
Most Hazardous Ingridient:	SODIUM HYDROXIDE
United Nations/north America 4 Digit Class Number:	1824
Hazard Rank:	2
EHS Ingredient:	NONE LISTED ON MSDS
Substance Pure:	False
Substance Mix:	True
First Hazardous Class Code For Chemical:	Reactive Material
Second Hazardous Class Code For Chemical:	Corrosive Material
Third Hazardous Class Code For Chemical:	Not reported
Hazard Class 1 Of The Chemical:	4.4
Hazard Class 2 Of The Chemical:	8.0
Hazard Class 3 Of The Chemical:	Not reported

Additional Chemical:

Chemical Is A Toxic 313 Chemical:	N
EPA Pesticide Registration Number:	Not reported
Contains 112R:	N

DARIGOLD INC (Continued) **1000641935**

Contains EHS:	N
Fertilizer:	N
Pesticide:	N
Contains 313:	N

Chemical Name:	PALM OIL
Physical Description:	LIQUID
Case Number:	8002753
Facility Id:	016380
Physical State Of The Substance:	2
Average Amount Possessed During The Year Code:	20
Maximum Amount Possessed During The Year Code:	21
Applicable Unit Of Measure Code:	2
Description Of The Unit Of Measure:	GALLONS
Type Code:	O
Description:	TOTEBIN
Type Code:	Not reported
Temperature Description:	Not reported
Pressure of Code:	1
Pressure Description:	NORMAL PRESSURE
Pressure of Code:	Not reported
Pressure Description:	Not reported
Temperature Description:	NORMAL TEMPERATURE
Temperature of The Hazardous Substance Code:	4
Temperature Description:	Not reported
Temperature of The Hazardous Substance Code:	Not reported
Days Hazardous Substance On Site During Year:	365
Is The Substance Protected A Trade Secret:	False
Description Of The Max Qnty Code:	5,000-9,999
Description Of The Avg Qnty Code:	1,000-4,999
Most Hazardous Ingridient:	PALM OIL
United Nations/north America 4 Digit Class Number:	0000
Hazard Rank:	2
EHS Ingredient:	NONE LISTED ON MSDS
Substance Pure:	True
Substance Mix:	False
First Hazardous Class Code For Chemical:	Combustible Material
Second Hazardous Class Code For Chemical:	Not reported
Third Hazardous Class Code For Chemical:	Not reported
Hazard Class 1 Of The Chemical:	4.5
Hazard Class 2 Of The Chemical:	Not reported
Hazard Class 3 Of The Chemical:	Not reported

Additional Chemical:

Chemical Is A Toxic 313 Chemical:	N
EPA Pesticide Registration Number:	Not reported
Contains 112R:	N
Contains EHS:	N
Fertilizer:	N
Pesticide:	N
Contains 313:	N

Chemical Name:	LEAD ACID BATTERIES
Physical Description:	SOLID
Case Number:	Not reported
Facility Id:	016380

DARIGOLD INC (Continued) **1000641935**

Physical State Of The Substance:	1
Average Amount Possessed During The Year Code:	30
Maximum Amount Possessed During The Year Code:	30
Applicable Unit Of Measure Code:	1
Description Of The Unit Of Measure:	POUNDS
Type Code:	R
Description:	OTHER
Type Code:	Not reported
Temperature Description:	Not reported
Pressure of Code:	1
Pressure Description:	NORMAL PRESSURE
Pressure of Code:	Not reported
Pressure Description:	Not reported
Temperature Description:	NORMAL TEMPERATURE
Temperature of The Hazardous Substance Code:	4
Temperature Description:	Not reported
Temperature of The Hazardous Substance Code:	Not reported
Days Hazardous Substance On Site During Year:	365
Is The Substance Protected A Trade Secret:	False
Description Of The Max Qnty Code:	10,000-49,999
Description Of The Avg Qnty Code:	10,000-49,999
Most Hazardous Ingridient:	SULFURIC ACID
United Nations/north America 4 Digit Class Number:	2794
Hazard Rank:	4
EHS Ingredient:	SULFURIC ACID
Substance Pure:	False
Substance Mix:	False
First Hazardous Class Code For Chemical:	Acute Health Hazard
Second Hazardous Class Code For Chemical:	Corrosive Material
Third Hazardous Class Code For Chemical:	Chronic Health Hazard
Hazard Class 1 Of The Chemical:	6.3
Hazard Class 2 Of The Chemical:	8.0
Hazard Class 3 Of The Chemical:	6.4

Chemical Name:	WATERTECH TECHNATHERM
Physical Description:	LIQUID
Case Number:	57556
Facility Id:	016380
Physical State Of The Substance:	2
Average Amount Possessed During The Year Code:	11
Maximum Amount Possessed During The Year Code:	11
Applicable Unit Of Measure Code:	2
Description Of The Unit Of Measure:	GALLONS
Type Code:	C
Description:	TANK INSIDE BUILDING
Type Code:	Not reported
Temperature Description:	Not reported
Pressure of Code:	1
Pressure Description:	NORMAL PRESSURE
Pressure of Code:	Not reported
Pressure Description:	Not reported
Temperature Description:	NORMAL TEMPERATURE
Temperature of The Hazardous Substance Code:	4
Temperature Description:	Not reported
Temperature of The Hazardous Substance Code:	Not reported
Days Hazardous Substance On Site During Year:	365
Is The Substance Protected A Trade Secret:	False

DARIGOLD INC (Continued) **1000641935**

Description Of The Max Qnty Code:	500-999
Description Of The Avg Qnty Code:	500-999
Most Hazardous Ingridient:	PROPYLENE GLYCOL
United Nations/north America 4 Digit Class Number:	0000
Hazard Rank:	1
EHS Ingredient:	NONE LISTED ON MSDS
Substance Pure:	False
Substance Mix:	True
First Hazardous Class Code For Chemical:	Combustible Material
Second Hazardous Class Code For Chemical:	Not reported
Third Hazardous Class Code For Chemical:	Not reported
Hazard Class 1 Of The Chemical:	4.5
Hazard Class 2 Of The Chemical:	Not reported
Hazard Class 3 Of The Chemical:	Not reported

Additional Chemical:

Chemical Is A Toxic 313 Chemical:	N
EPA Pesticide Registration Number:	Not reported
Contains 112R:	N
Contains EHS:	N
Fertilizer:	N
Pesticide:	N
Contains 313:	N

Chemical Name:	CHOCOLATE DAIRY POWDER
Physical Description:	SOLID
Case Number:	8002311
Facility Id:	016380
Physical State Of The Substance:	1
Average Amount Possessed During The Year Code:	21
Maximum Amount Possessed During The Year Code:	21
Applicable Unit Of Measure Code:	1
Description Of The Unit Of Measure:	POUNDS
Type Code:	J
Description:	BAG
Type Code:	Not reported
Temperature Description:	Not reported
Pressure of Code:	1
Pressure Description:	NORMAL PRESSURE
Pressure of Code:	Not reported
Pressure Description:	Not reported
Temperature Description:	NORMAL TEMPERATURE
Temperature of The Hazardous Substance Code:	4
Temperature Description:	Not reported
Temperature of The Hazardous Substance Code:	Not reported
Days Hazardous Substance On Site During Year:	365
Is The Substance Protected A Trade Secret:	False
Description Of The Max Qnty Code:	5,000-9,999
Description Of The Avg Qnty Code:	5,000-9,999
Most Hazardous Ingridient:	PROPRIETARY
United Nations/north America 4 Digit Class Number:	0000
Hazard Rank:	1
EHS Ingredient:	NONE LISTED ON SDS
Substance Pure:	False
Substance Mix:	True
First Hazardous Class Code For Chemical:	Combustible Material
Second Hazardous Class Code For Chemical:	Not reported

DARIGOLD INC (Continued) **1000641935**

Third Hazardous Class Code For Chemical:	Not reported
Hazard Class 1 Of The Chemical:	4.5
Hazard Class 2 Of The Chemical:	Not reported
Hazard Class 3 Of The Chemical:	Not reported

Additional Chemical:

Chemical Is A Toxic 313 Chemical:	N
EPA Pesticide Registration Number:	Not reported
Contains 112R:	N
Contains EHS:	N
Fertilizer:	N
Pesticide:	N
Contains 313:	N

Chemical Name:	KRYSTAR CRYSTALLINE FRUCTOSE
Physical Description:	SOLID
Case Number:	57487
Facility Id:	016380
Physical State Of The Substance:	1
Average Amount Possessed During The Year Code:	21
Maximum Amount Possessed During The Year Code:	30
Applicable Unit Of Measure Code:	1
Description Of The Unit Of Measure:	POUNDS
Type Code:	J
Description:	BAG
Type Code:	Not reported
Temperature Description:	Not reported
Pressure of Code:	1
Pressure Description:	NORMAL PRESSURE
Pressure of Code:	Not reported
Pressure Description:	Not reported
Temperature Description:	NORMAL TEMPERATURE
Temperature of The Hazardous Substance Code:	4
Temperature Description:	Not reported
Temperature of The Hazardous Substance Code:	Not reported
Days Hazardous Substance On Site During Year:	365
Is The Substance Protected A Trade Secret:	False
Description Of The Max Qnty Code:	10,000-49,999
Description Of The Avg Qnty Code:	5,000-9,999
Most Hazardous Ingridient:	FRUCTOSE
United Nations/north America 4 Digit Class Number:	0000
Hazard Rank:	1
EHS Ingredient:	NONE LISTED ON SDS
Substance Pure:	False
Substance Mix:	True
First Hazardous Class Code For Chemical:	Combustible Material
Second Hazardous Class Code For Chemical:	Not reported
Third Hazardous Class Code For Chemical:	Not reported
Hazard Class 1 Of The Chemical:	4.5
Hazard Class 2 Of The Chemical:	Not reported
Hazard Class 3 Of The Chemical:	Not reported

Additional Chemical:

Chemical Is A Toxic 313 Chemical:	N
EPA Pesticide Registration Number:	Not reported
Contains 112R:	N
Contains EHS:	N

DARIGOLD INC (Continued) **1000641935**

Fertilizer:	N
Pesticide:	N
Contains 313:	N

Chemical Name:	STAR-DRI 5
Physical Description:	SOLID
Case Number:	9050366
Facility Id:	016380
Physical State Of The Substance:	1
Average Amount Possessed During The Year Code:	20
Maximum Amount Possessed During The Year Code:	30
Applicable Unit Of Measure Code:	1
Description Of The Unit Of Measure:	POUNDS
Type Code:	J
Description:	BAG
Type Code:	Not reported
Temperature Description:	Not reported
Pressure of Code:	1
Pressure Description:	NORMAL PRESSURE
Pressure of Code:	Not reported
Pressure Description:	Not reported
Temperature Description:	NORMAL TEMPERATURE
Temperature of The Hazardous Substance Code:	4
Temperature Description:	Not reported
Temperature of The Hazardous Substance Code:	Not reported
Days Hazardous Substance On Site During Year:	365
Is The Substance Protected A Trade Secret:	False
Description Of The Max Qnty Code:	10,000-49,999
Description Of The Avg Qnty Code:	1,000-4,999
Most Hazardous Ingridient:	MALTODEXTRIN
United Nations/north America 4 Digit Class Number:	0000
Hazard Rank:	1
EHS Ingredient:	NONE LISTED ON MSDS
Substance Pure:	False
Substance Mix:	True
First Hazardous Class Code For Chemical:	Combustible Material
Second Hazardous Class Code For Chemical:	Not reported
Third Hazardous Class Code For Chemical:	Not reported
Hazard Class 1 Of The Chemical:	4.5
Hazard Class 2 Of The Chemical:	Not reported
Hazard Class 3 Of The Chemical:	Not reported

Additional Chemical:

Chemical Is A Toxic 313 Chemical:	N
EPA Pesticide Registration Number:	Not reported
Contains 112R:	N
Contains EHS:	N
Fertilizer:	N
Pesticide:	N
Contains 313:	N

Chemical Name:	CORN SYRUP
Physical Description:	LIQUID
Case Number:	8029434
Facility Id:	016380
Physical State Of The Substance:	2

DARIGOLD INC (Continued) **1000641935**

Average Amount Possessed During The Year Code:	20
Maximum Amount Possessed During The Year Code:	21
Applicable Unit Of Measure Code:	2
Description Of The Unit Of Measure:	GALLONS
Type Code:	A
Description:	ABOVEGROUND TANK
Type Code:	Not reported
Temperature Description:	Not reported
Pressure of Code:	1
Pressure Description:	NORMAL PRESSURE
Pressure of Code:	Not reported
Pressure Description:	Not reported
Temperature Description:	NORMAL TEMPERATURE
Temperature of The Hazardous Substance Code:	4
Temperature Description:	Not reported
Temperature of The Hazardous Substance Code:	Not reported
Days Hazardous Substance On Site During Year:	365
Is The Substance Protected A Trade Secret:	False
Description Of The Max Qnty Code:	5,000-9,999
Description Of The Avg Qnty Code:	1,000-4,999
Most Hazardous Ingridient:	CORN SYRUP
United Nations/north America 4 Digit Class Number:	0000
Hazard Rank:	1
EHS Ingredient:	NONE LISTED ON SDS
Substance Pure:	False
Substance Mix:	True
First Hazardous Class Code For Chemical:	Miscellaneous Hazardous Material
Second Hazardous Class Code For Chemical:	Not reported
Third Hazardous Class Code For Chemical:	Not reported
Hazard Class 1 Of The Chemical:	9.0
Hazard Class 2 Of The Chemical:	Not reported
Hazard Class 3 Of The Chemical:	Not reported

Additional Chemical:

Chemical Is A Toxic 313 Chemical:	N
EPA Pesticide Registration Number:	Not reported
Contains 112R:	N
Contains EHS:	N
Fertilizer:	N
Pesticide:	N
Contains 313:	N

Chemical Name:	PARTIALLY HYDROGENATED SOYBEAN OIL
Physical Description:	LIQUID
Case Number:	8016704
Facility Id:	016380
Physical State Of The Substance:	2
Average Amount Possessed During The Year Code:	30
Maximum Amount Possessed During The Year Code:	30
Applicable Unit Of Measure Code:	2
Description Of The Unit Of Measure:	GALLONS
Type Code:	A
Description:	ABOVEGROUND TANK
Type Code:	Not reported
Temperature Description:	Not reported
Pressure of Code:	1
Pressure Description:	NORMAL PRESSURE

DARIGOLD INC (Continued) **1000641935**

Pressure of Code:	Not reported
Pressure Description:	Not reported
Temperature Description:	NORMAL TEMPERATURE
Temperature of The Hazardous Substance Code:	4
Temperature Description:	Not reported
Temperature of The Hazardous Substance Code:	Not reported
Days Hazardous Substance On Site During Year:	365
Is The Substance Protected A Trade Secret:	False
Description Of The Max Qnty Code:	10,000-49,999
Description Of The Avg Qnty Code:	10,000-49,999
Most Hazardous Ingridient:	SOYBEAN OIL HYDROGENATED
United Nations/north America 4 Digit Class Number:	0000
Hazard Rank:	1
EHS Ingredient:	NONE LISTED ON SDS
Substance Pure:	False
Substance Mix:	True
First Hazardous Class Code For Chemical:	Combustible Material
Second Hazardous Class Code For Chemical:	Not reported
Third Hazardous Class Code For Chemical:	Not reported
Hazard Class 1 Of The Chemical:	4.5
Hazard Class 2 Of The Chemical:	Not reported
Hazard Class 3 Of The Chemical:	Not reported

Additional Chemical:

Chemical Is A Toxic 313 Chemical:	N
EPA Pesticide Registration Number:	Not reported
Contains 112R:	N
Contains EHS:	N
Fertilizer:	N
Pesticide:	N
Contains 313:	N

Chemical Name:	CAUSTIC
Physical Description:	LIQUID
Case Number:	1310732
Facility Id:	016380
Physical State Of The Substance:	2
Average Amount Possessed During The Year Code:	11
Maximum Amount Possessed During The Year Code:	11
Applicable Unit Of Measure Code:	2
Description Of The Unit Of Measure:	GALLONS
Type Code:	C
Description:	TANK INSIDE BUILDING
Type Code:	Not reported
Temperature Description:	Not reported
Pressure of Code:	1
Pressure Description:	NORMAL PRESSURE
Pressure of Code:	Not reported
Pressure Description:	Not reported
Temperature Description:	NORMAL TEMPERATURE
Temperature of The Hazardous Substance Code:	4
Temperature Description:	Not reported
Temperature of The Hazardous Substance Code:	Not reported
Days Hazardous Substance On Site During Year:	365
Is The Substance Protected A Trade Secret:	False
Description Of The Max Qnty Code:	500-999
Description Of The Avg Qnty Code:	500-999

DARIGOLD INC (Continued) **1000641935**

Most Hazardous Ingridient:	SODIUM HYDROXIDE
United Nations/north America 4 Digit Class Number:	1823
Hazard Rank:	2
EHS Ingredient:	Not reported
Substance Pure:	False
Substance Mix:	True
First Hazardous Class Code For Chemical:	Corrosive Material
Second Hazardous Class Code For Chemical:	Not reported
Third Hazardous Class Code For Chemical:	Not reported
Hazard Class 1 Of The Chemical:	8.0
Hazard Class 2 Of The Chemical:	Not reported
Hazard Class 3 Of The Chemical:	Not reported

Additional Chemical:

Chemical Is A Toxic 313 Chemical:	Not reported
EPA Pesticide Registration Number:	Not reported
Contains 112R:	Not reported
Contains EHS:	Not reported
Fertilizer:	Not reported
Pesticide:	Not reported
Contains 313:	Not reported

Chemical Name:	AC 103
Physical Description:	LIQUID
Case Number:	1310732
Facility Id:	016380
Physical State Of The Substance:	2
Average Amount Possessed During The Year Code:	20
Maximum Amount Possessed During The Year Code:	20
Applicable Unit Of Measure Code:	2
Description Of The Unit Of Measure:	GALLONS
Type Code:	C
Description:	TANK INSIDE BUILDING
Type Code:	E
Temperature Description:	PLASTIC OR NON-METALLIC DRUM
Pressure of Code:	1
Pressure Description:	NORMAL PRESSURE
Pressure of Code:	1
Pressure Description:	NORMAL PRESSURE
Temperature Description:	NORMAL TEMPERATURE
Temperature of The Hazardous Substance Code:	4
Temperature Description:	NORMAL TEMPERATURE
Temperature of The Hazardous Substance Code:	4
Days Hazardous Substance On Site During Year:	365
Is The Substance Protected A Trade Secret:	False
Description Of The Max Qnty Code:	1,000-4,999
Description Of The Avg Qnty Code:	1,000-4,999
Most Hazardous Ingridient:	SODIUM HYDROXIDE
United Nations/north America 4 Digit Class Number:	1824
Hazard Rank:	2
EHS Ingredient:	Not reported
Substance Pure:	False
Substance Mix:	True
First Hazardous Class Code For Chemical:	Corrosive Material
Second Hazardous Class Code For Chemical:	Acute Health Hazard
Third Hazardous Class Code For Chemical:	Not reported
Hazard Class 1 Of The Chemical:	8.0

DARIGOLD INC (Continued) **1000641935**

Hazard Class 2 Of The Chemical:	6.3
Hazard Class 3 Of The Chemical:	Not reported
Additional Chemical:	
Chemical Is A Toxic 313 Chemical:	N
EPA Pesticide Registration Number:	Not reported
Contains 112R:	N
Contains EHS:	N
Fertilizer:	N
Pesticide:	N
Contains 313:	N

Chemical Name:	AC-55-5 RED
Physical Description:	LIQUID
Case Number:	7697372
Facility Id:	016380
Physical State Of The Substance:	2
Average Amount Possessed During The Year Code:	20
Maximum Amount Possessed During The Year Code:	20
Applicable Unit Of Measure Code:	2
Description Of The Unit Of Measure:	GALLONS
Type Code:	E
Description:	PLASTIC OR NON-METALLIC DRUM
Type Code:	C
Temperature Description:	TANK INSIDE BUILDING
Pressure of Code:	1
Pressure Description:	NORMAL PRESSURE
Pressure of Code:	1
Pressure Description:	NORMAL PRESSURE
Temperature Description:	NORMAL TEMPERATURE
Temperature of The Hazardous Substance Code:	4
Temperature Description:	NORMAL TEMPERATURE
Temperature of The Hazardous Substance Code:	4
Days Hazardous Substance On Site During Year:	365
Is The Substance Protected A Trade Secret:	False
Description Of The Max Qnty Code:	1,000-4,999
Description Of The Avg Qnty Code:	1,000-4,999
Most Hazardous Ingridient:	NITRIC ACID
United Nations/north America 4 Digit Class Number:	2031
Hazard Rank:	2
EHS Ingredient:	NITRIC ACID
Substance Pure:	False
Substance Mix:	True
First Hazardous Class Code For Chemical:	Reactive Material
Second Hazardous Class Code For Chemical:	Corrosive Material
Third Hazardous Class Code For Chemical:	Not reported
Hazard Class 1 Of The Chemical:	4.4
Hazard Class 2 Of The Chemical:	8.0
Hazard Class 3 Of The Chemical:	Not reported
Additional Chemical:	
Chemical Is A Toxic 313 Chemical:	N
EPA Pesticide Registration Number:	Not reported
Contains 112R:	N
Contains EHS:	Y
Fertilizer:	N
Pesticide:	N

DARIGOLD INC (Continued) **1000641935**

Contains 313: Y

Click this hyperlink while viewing on your computer to access
8 additional OR HSIS: record(s) in the EDR Site Report.

OR MANIFEST:
Manifest Year: Manifest Year - 2016
EPA Id: ORQ000031234
Inactive Status: Not reported
Organization Name: Not reported
Contact Name: Rachel Madjlesi
Contact Telephone Number: Not reported
Mailing Address: 2720 SE 6th Ave
Mailing City/State/Zip: Portland, OR 97202

Manifest:
Name: DARIGOLD INC
Year : 2016
RCRA Id : ORQ000031234
Inactive : Not reported
Status: Small quantity generator
Manifest : 000730663WAS
Ship Date : 10/14/2016
TSD : IND093219012
WS Num: 1
Transporter: Not reported
Ship Qty : Not reported
Rpt Unit : Not reported
Off Mng : H010
EPA Waste Codes: D002
Waste Description: COD Test Vials
Total Amt Of Waste Stream Generated in Reporting Yr 1: 11.3375
Total Amt Of Waste Stream Generated in Reporting Yr 2: 11.3375

Name: DARIGOLD INC
Year : 2016
RCRA Id : ORQ000031234
Inactive : Not reported
Status: Small quantity generator
Manifest : 000730663WAS
Ship Date : 10/14/2016
TSD : IND093219012
WS Num: 1
Transporter: Not reported
Ship Qty : Not reported
Rpt Unit : Not reported
Off Mng : H010
EPA Waste Codes: D007
Waste Description: COD Test Vials
Total Amt Of Waste Stream Generated in Reporting Yr 1: 11.3375
Total Amt Of Waste Stream Generated in Reporting Yr 2: 11.3375

Name: DARIGOLD INC
Year : 2016
RCRA Id : ORQ000031234

DARIGOLD INC (Continued) **1000641935**

Inactive : Not reported
Status: Small quantity generator
Manifest : 000730663WAS
Ship Date : 10/14/2016
TSD : IND093219012
WS Num: 1
Transporter: Not reported
Ship Qty : Not reported
Rpt Unit : Not reported
Off Mng : H010
EPA Waste Codes: D009
Waste Description: COD Test Vials
Total Amt Of Waste Stream Generated in Reporting Yr 1: 11.3375
Total Amt Of Waste Stream Generated in Reporting Yr 2: 11.3375

Name: DARIGOLD INC
Year : 2016
RCRA Id : ORQ000031234
Inactive : Not reported
Status: Small quantity generator
Manifest : 000730663WAS
Ship Date : 10/14/2016
TSD : IND093219012
WS Num: 1
Transporter: Not reported
Ship Qty : Not reported
Rpt Unit : Not reported
Off Mng : H010
EPA Waste Codes: D011
Waste Description: COD Test Vials
Total Amt Of Waste Stream Generated in Reporting Yr 1: 11.3375
Total Amt Of Waste Stream Generated in Reporting Yr 2: 11.3375

Name: DARIGOLD INC
Year : 2016
RCRA Id : ORQ000031234
Inactive : Not reported
Status: Small quantity generator
Manifest : 009139528
Ship Date : 02/22/2016
TSD : IND000646943
WS Num: 7
Transporter: Not reported
Ship Qty : Not reported
Rpt Unit : Not reported
Off Mng : H040
EPA Waste Codes: D002
Waste Description: Test vials contain sulfuric acid
Total Amt Of Waste Stream Generated in Reporting Yr 1: 111.1075
Total Amt Of Waste Stream Generated in Reporting Yr 2: 20.4075

Name: DARIGOLD INC
Year : 2016
RCRA Id : ORQ000031234
Inactive : Not reported
Status: Small quantity generator
Manifest : 009139528

DARIGOLD INC (Continued) **1000641935**

Ship Date : 02/22/2016
TSD : IND000646943
WS Num: 4
Transporter: Not reported
Ship Qty : Not reported
Rpt Unit : Not reported
Off Mng : H061
EPA Waste Codes: D001
Waste Description: Expired flavorings (flammable)
Total Amt Of Waste Stream Generated in Reporting Yr 1: 1665.1613
Total Amt Of Waste Stream Generated in Reporting Yr 2: 1665.1613

Name: DARIGOLD INC
Year : 2016
RCRA Id : ORQ000031234
Inactive : Not reported
Status: Small quantity generator
Manifest : 009144829
Ship Date : 12/30/2016
TSD : IND000646943
WS Num: 7
Transporter: Not reported
Ship Qty : Not reported
Rpt Unit : Not reported
Off Mng : H040
EPA Waste Codes: D002
Waste Description: Test vials contain sulfuric acid
Total Amt Of Waste Stream Generated in Reporting Yr 1: 111.1075
Total Amt Of Waste Stream Generated in Reporting Yr 2: 13.605

Name: DARIGOLD INC
Year : 2016
RCRA Id : ORQ000031234
Inactive : Not reported
Status: Small quantity generator
Manifest : 009144829
Ship Date : 12/30/2016
TSD : IND000646943
WS Num: 2
Transporter: Not reported
Ship Qty : Not reported
Rpt Unit : Not reported
Off Mng : H061
EPA Waste Codes: D001
Waste Description: Ink waste from printers (flammable)
Total Amt Of Waste Stream Generated in Reporting Yr 1: 128.3405
Total Amt Of Waste Stream Generated in Reporting Yr 2: 49.885

Name: DARIGOLD INC
Year : 2016
RCRA Id : ORQ000031234
Inactive : Not reported
Status: Small quantity generator
Manifest : 010520905
Ship Date : 05/06/2016
TSD : IND000646943
WS Num: 7

DARIGOLD INC (Continued) **1000641935**

Transporter: Not reported
Ship Qty : Not reported
Rpt Unit : Not reported
Off Mng : H040
EPA Waste Codes: D002
Waste Description: Test vials contain sulfuric acid
Total Amt Of Waste Stream Generated in Reporting Yr 1: 111.1075
Total Amt Of Waste Stream Generated in Reporting Yr 2: 13.605

Name: DARIGOLD INC
Year : 2016
RCRA Id : ORQ000031234
Inactive : Not reported
Status: Small quantity generator
Manifest : 011398847
Ship Date : 06/24/2016
TSD : IND000646943
WS Num: 5
Transporter: Not reported
Ship Qty : Not reported
Rpt Unit : Not reported
Off Mng : H020
EPA Waste Codes: D001
Waste Description: Waste Adhesive
Total Amt Of Waste Stream Generated in Reporting Yr 1: 8.1744282
Total Amt Of Waste Stream Generated in Reporting Yr 2: 8.1744282

Click this hyperlink while viewing on your computer to access
16 additional OR_MANIFEST: record(s) in the EDR Site Report.

Name: DARIGOLD INC
Year : 2016
RCRA Id : ORQ000031234
Inactive : Not reported
Status: Small quantity generator
Manifest : 011398847
Ship Date : 06/24/2016
TSD : IND000646943
WS Num: 7
Transporter: Not reported
Ship Qty : Not reported
Rpt Unit : Not reported
Off Mng : H040
EPA Waste Codes: D002
Waste Description: Test vials contain sulfuric acid
Total Amt Of Waste Stream Generated in Reporting Yr 1: 111.1075
Total Amt Of Waste Stream Generated in Reporting Yr 2: 54.42

Name: DARIGOLD INC
Year : 2016
RCRA Id : ORQ000031234
Inactive : Not reported
Status: Small quantity generator
Manifest : 011398847
Ship Date : 06/24/2016
TSD : IND000646943
WS Num: 2

DARIGOLD INC (Continued) **1000641935**

Transporter: Not reported
Ship Qty : Not reported
Rpt Unit : Not reported
Off Mng : H061
EPA Waste Codes: D001
Waste Description: Ink waste from printers (flammable)
Total Amt Of Waste Stream Generated in Reporting Yr 1: 128.3405
Total Amt Of Waste Stream Generated in Reporting Yr 2: 14.9655

Name: DARIGOLD INC
Year : 2016
RCRA Id : ORQ000031234
Inactive : Not reported
Status: Small quantity generator
Manifest : 011398863
Ship Date : 07/29/2016
TSD : IND000646943
WS Num: 3
Transporter: Not reported
Ship Qty : Not reported
Rpt Unit : Not reported
Off Mng : H061
EPA Waste Codes: D022
Waste Description: Waste from laboratory soy oil test, contains chloroform and acetic acid
Total Amt Of Waste Stream Generated in Reporting Yr 1: 20.022025
Total Amt Of Waste Stream Generated in Reporting Yr 2: 20.022025

Name: DARIGOLD INC
Year : 2016
RCRA Id : ORQ000031234
Inactive : Not reported
Status: Small quantity generator
Manifest : 011398863
Ship Date : 07/29/2016
TSD : IND000646943
WS Num: 6
Transporter: Not reported
Ship Qty : Not reported
Rpt Unit : Not reported
Off Mng : H110
EPA Waste Codes: D002
Waste Description: 1.8% hydrochloric acid titration kits
Total Amt Of Waste Stream Generated in Reporting Yr 1: 3.7844575
Total Amt Of Waste Stream Generated in Reporting Yr 2: 3.7844575

Name: DARIGOLD INC
Year : 2016
RCRA Id : ORQ000031234
Inactive : Not reported
Status: Small quantity generator
Manifest : 011398914
Ship Date : 09/12/2016
TSD : IND000646943
WS Num: 7
Transporter: Not reported
Ship Qty : Not reported
Rpt Unit : Not reported

DARIGOLD INC (Continued) **1000641935**

Off Mng : H040
EPA Waste Codes: D002
Waste Description: Test vials contain sulfuric acid
Total Amt Of Waste Stream Generated in Reporting Yr 1: 111.1075
Total Amt Of Waste Stream Generated in Reporting Yr 2: 9.07

Name: DARIGOLD INC
Year : 2016
RCRA Id : ORQ000031234
Inactive : Not reported
Status: Small quantity generator
Manifest : 011398914
Ship Date : 09/12/2016
TSD : IND000646943
WS Num: 2
Transporter: Not reported
Ship Qty : Not reported
Rpt Unit : Not reported
Off Mng : H061
EPA Waste Codes: D001
Waste Description: Ink waste from printers (flammable)
Total Amt Of Waste Stream Generated in Reporting Yr 1: 128.3405
Total Amt Of Waste Stream Generated in Reporting Yr 2: 63.49

Manifest:
Name: DARIGOLD INC
Year : 2014
RCRA Id : ORQ000031234
Inactive : Not reported
Status: Small quantity generator
Manifest : Not reported
Ship Date : 01/08/2014
TSD : WAD991281767
WS Num: 2
Transporter: CAR000030114
Ship Qty : Not reported
Rpt Unit : Not reported
Off Mng : H050
EPA Waste Codes: D001
Waste Description: Ink waste from printers (flammable)
Total Amt Of Waste Stream Generated in Reporting Yr 1: 141.53871050000001
Total Amt Of Waste Stream Generated in Reporting Yr 2: 20.81451625

Name: DARIGOLD INC
Year : 2014
RCRA Id : ORQ000031234
Inactive : Not reported
Status: Small quantity generator
Manifest : Not reported
Ship Date : 04/22/2014
TSD : IND000646943
WS Num: 1
Transporter: CAR000030114
Ship Qty : Not reported
Rpt Unit : Not reported

DARIGOLD INC (Continued) **1000641935**

Off Mng : H061
EPA Waste Codes: D022
Waste Description: Waste from laboratory soy oil test, contains chloroform and acetic acid
Total Amt Of Waste Stream Generated in Reporting Yr 1: 44.048454999999997
Total Amt Of Waste Stream Generated in Reporting Yr 2: 20.022024999999999

Name: DARIGOLD INC
Year : 2014
RCRA Id : ORQ000031234
Inactive : Not reported
Status: Small quantity generator
Manifest : Not reported
Ship Date : 06/19/2014
TSD : IND000646943
WS Num: 2
Transporter: CAR000030114
Ship Qty : Not reported
Rpt Unit : Not reported
Off Mng : H061
EPA Waste Codes: D001
Waste Description: Ink waste from printers (flammable)
Total Amt Of Waste Stream Generated in Reporting Yr 1: 141.53871050000001
Total Amt Of Waste Stream Generated in Reporting Yr 2: 41.629032500000001

Name: DARIGOLD INC
Year : 2014
RCRA Id : ORQ000031234
Inactive : Not reported
Status: Small quantity generator
Manifest : Not reported
Ship Date : 06/19/2014
TSD : IND000646943
WS Num: 3
Transporter: CAR000030114
Ship Qty : Not reported
Rpt Unit : Not reported
Off Mng : H110
EPA Waste Codes: D002
Waste Description: Production test ampoules (expired product)
Total Amt Of Waste Stream Generated in Reporting Yr 1: 7.5689149999999996
Total Amt Of Waste Stream Generated in Reporting Yr 2: 7.5689149999999996

Name: DARIGOLD INC
Year : 2014
RCRA Id : ORQ000031234
Inactive : Not reported
Status: Small quantity generator
Manifest : Not reported
Ship Date : 11/10/2014
TSD : IND000646943
WS Num: 4
Transporter: CAR000030114
Ship Qty : Not reported
Rpt Unit : Not reported
Off Mng : H061
EPA Waste Codes: D001
Waste Description: Expired flavorings (flammable)

DARIGOLD INC (Continued) **1000641935**

Total Amt Of Waste Stream Generated in Reporting Yr 1: 634.50214444999995
Total Amt Of Waste Stream Generated in Reporting Yr 2: 634.50214444999995

Name: DARIGOLD INC
Year : 2014
RCRA Id : ORQ000031234
Inactive : Not reported
Status: Small quantity generator
Manifest : Not reported
Ship Date : 11/10/2014
TSD : IND000646943
WS Num: 2
Transporter: CAR000030114
Ship Qty : Not reported
Rpt Unit : Not reported
Off Mng : H061
EPA Waste Codes: D001
Waste Description: Ink waste from printers (flammable)
Total Amt Of Waste Stream Generated in Reporting Yr 1: 141.53871050000001
Total Amt Of Waste Stream Generated in Reporting Yr 2: 70.769355250000004

Name: DARIGOLD INC
Year : 2014
RCRA Id : ORQ000031234
Inactive : Not reported
Status: Small quantity generator
Manifest : Not reported
Ship Date : 11/10/2014
TSD : IND000646943
WS Num: 1
Transporter: CAR000030114
Ship Qty : Not reported
Rpt Unit : Not reported
Off Mng : H061
EPA Waste Codes: D022
Waste Description: Waste from laboratory soy oil test, contains chloroform and acetic acid
Total Amt Of Waste Stream Generated in Reporting Yr 1: 44.048454999999997
Total Amt Of Waste Stream Generated in Reporting Yr 2: 20.022024999999999

Name: DARIGOLD INC
Year : 2014
RCRA Id : ORQ000031234
Inactive : Not reported
Status: Small quantity generator
Manifest : N/A
Ship Date : 03/07/2014
TSD : IND093219012
WS Num: 5
Transporter: TND982124166
Ship Qty : Not reported
Rpt Unit : Not reported
Off Mng : H010
EPA Waste Codes: D002 D007 D009 D011
Waste Description: COD Test Vials
Total Amt Of Waste Stream Generated in Reporting Yr 1: 34.012500000000003
Total Amt Of Waste Stream Generated in Reporting Yr 2: 11.3375

DARIGOLD INC (Continued) **1000641935**

Name: DARIGOLD INC
Year : 2014
RCRA Id : ORQ000031234
Inactive : Not reported
Status: Small quantity generator
Manifest : N/A
Ship Date : 10/22/2014
TSD : IND093219012
WS Num: 5
Transporter: TND982124166
Ship Qty : Not reported
Rpt Unit : Not reported
Off Mng : H010
EPA Waste Codes: D002 D007 D009 D011
Waste Description: COD Test Vials
Total Amt Of Waste Stream Generated in Reporting Yr 1: 34.012500000000003
Total Amt Of Waste Stream Generated in Reporting Yr 2: 11.3375

Name: DARIGOLD INC
Year : 2014
RCRA Id : ORQ000031234
Inactive : Not reported
Status: Small quantity generator
Manifest : N/A
Ship Date : 12/10/2014
TSD : IND093219012
WS Num: 5
Transporter: TND982124166
Ship Qty : Not reported
Rpt Unit : Not reported
Off Mng : H010
EPA Waste Codes: D002 D007 D009 D011
Waste Description: COD Test Vials
Total Amt Of Waste Stream Generated in Reporting Yr 1: 34.012500000000003
Total Amt Of Waste Stream Generated in Reporting Yr 2: 11.3375

Click this hyperlink while viewing on your computer to access
16 additional OR_MANIFEST: record(s) in the EDR Site Report.

NPDES:
Name: DARIGOLD, INC.
Address: 2720 SE 6TH AVE
City,State,Zip: PORTLAND, OR 97202-2602
WQ File Nbr: 107211
Legal Name: DARIGOLD, INC.
Region: NWR
Pri SIC: 2026
Latitude: 45.503
Longitude: -122.6597
Category: STORMWATER
Permit Type: GEN12F
Permit Active: FALSE
Permit Description: Industrial storm water - Food processing
Expiration Date: 09/30/1996
EPA Number: MISSING!!
UIC Facility: FALSE

DARIGOLD INC (Continued) **1000641935**

Admin Agent:	NW Region Office
Last Action Date:	10/21/1997
Permit Writer:	Not reported
Compliance Inspector:	Namburi, Raghu
DMR Reviewer:	Not reported
Application Number:	997005
Class:	MINOR
Start Date:	10/09/1992
Region Decode:	North West Region
Ownership:	PRIVATE
Permit Group:	NPDES General Permit - Industrial storm water discharges
EPA Class:	MINOR
Permit Number:	13208
Facility RID:	Not reported
Address 2:	Not reported
Program Name:	Not reported
Type Name:	Not reported
Facility Abbr. Name:	Not reported
Comments:	Not reported
Program Identifier:	Not reported
Permit RID:	Not reported
Ref Group Name:	Not reported
Permittee Name:	Not reported
Permit Status:	Not reported

Name:	DARIGOLD, INC.
Address:	2720 SE 6TH AVE
City,State,Zip:	PORTLAND, OR 97202-2602
WQ File Nbr:	107211
Legal Name:	DARIGOLD, INC.
Region:	NWR
Pri SIC:	2026
Latitude:	45.503
Longitude:	-122.6597
Category:	STORMWATER
Permit Type:	GEN12Z
Permit Active:	FALSE
Permit Description:	Industrial storm water
Expiration Date:	06/30/2017
EPA Number:	ORR127011
UIC Facility:	FALSE
Admin Agent:	City of Portland
Last Action Date:	12/14/2012
Permit Writer:	Jurries, R
Compliance Inspector:	Jurries, R
DMR Reviewer:	Jurries, R
Application Number:	0
Class:	N/A
Start Date:	10/21/1997
Region Decode:	North West Region
Ownership:	PRIVATE
Permit Group:	NPDES General Permit - Industrial storm water discharges
EPA Class:	MINOR
Permit Number:	13207
Facility RID:	Not reported
Address 2:	Not reported
Program Name:	Not reported

DARIGOLD INC (Continued) **1000641935**

Type Name:	Not reported
Facility Abbr. Name:	Not reported
Comments:	Not reported
Program Identifier:	Not reported
Permit RID:	Not reported
Ref Group Name:	Not reported
Permittee Name:	Not reported
Permit Status:	Not reported

OR UIC:

Name:	DARIGOLD INC. @
Address:	2720 SE 6TH
City,State,Zip:	PORTLAND, OR
UIC Well #:	1
Type:	5D2
Type Description:	Storm Water Drainage
UIC Number:	11229
Facility Status:	Not Registered
Permittee Name:	Not reported
Region Name:	Not reported
Sic Code:	Not reported
Permit Type RID:	Not reported
Permit Type Name:	Not reported
Issue Date:	Not reported
Expiration Date:	Not reported
Permit Status Name:	Not reported
Permit Status Description:	Not reported
Lat/Long:	45.5034 / -122.6592

AF155 **DARIGOLD, INC.** **RCRA-VSQG** **1014959108**
WNW **2720 SE 6TH AVE** **E MANIFEST** **ORQ000031234**
1/8-1/4 **PORTLAND, OR 97202**
0.224 mi.
1183 ft. **Site 7 of 9 in cluster AF**

Relative:
Higher

Actual:
57 ft.

RCRA Listings:

Date Form Received by Agency:	20171231
Handler Name:	Darigold Inc
Handler Address:	2720 Se 6th Ave
Handler City,State,Zip:	PORTLAND, OR 97202-2602
EPA ID:	ORQ000031234
Contact Name:	JENNIFER BURNS
Contact Address:	2720 SE 6TH AVE
Contact City,State,Zip:	PORTLAND, OR 97202
Contact Telephone:	503-872-0858
Contact Fax:	Not reported
Contact Email:	JENNIFER.BURNS@DARIGOLD.COM
Contact Title:	Not reported
EPA Region:	10
Land Type:	Private
Federal Waste Generator Description:	Conditionally Exempt Small Quantity Generator
Non-Notifier:	Not reported
Biennial Report Cycle:	Not reported
Accessibility:	Not reported
Active Site Indicator:	Handler Activities
State District Owner:	Not reported
State District:	Not reported

DARIGOLD, INC. (Continued) **1014959108**

Mailing Address:		2720 SE 6TH AVE
Mailing City,State,Zip:		PORTLAND, OR 97202
Owner Name:	Darigold Inc	
Owner Type:		Private
Operator Name:	Darigold Inc	
Operator Type:		Private
Short-Term Generator Activity:		No
Importer Activity:		No
Mixed Waste Generator:		No
Transporter Activity:		No
Transfer Facility Activity:		No
Recycler Activity with Storage:		No
Small Quantity On-Site Burner Exemption:		No
Smelting Melting and Refining Furnace Exemption:		No
Underground Injection Control:		No
Off-Site Waste Receipt:		No
Universal Waste Indicator:		No
Universal Waste Destination Facility:		No
Federal Universal Waste:		No
Active Site State-Reg Handler:		---
Federal Facility Indicator:		Not reported
Hazardous Secondary Material Indicator:		N
Sub-Part K Indicator:		Not reported
2018 GPRA Permit Baseline:		Not on the Baseline
2018 GPRA Renewals Baseline:		Not on the Baseline
202 GPRA Corrective Action Baseline:		No
Subject to Corrective Action Universe:		No
Non-TSDFs Where RCRA CA has Been Imposed Universe:		No
Corrective Action Priority Ranking:		No NCAPS ranking
Environmental Control Indicator:		No
Institutional Control Indicator:		No
Human Exposure Controls Indicator:		N/A
Groundwater Controls Indicator:		N/A
Significant Non-Complier Universe:		No
Unaddressed Significant Non-Complier Universe:		No
Addressed Significant Non-Complier Universe:		No
Significant Non-Complier With a Compliance Schedule Universe:		No
Financial Assurance Required:		Not reported
Handler Date of Last Change:		20180228
Recognized Trader-Importer:		No
Recognized Trader-Exporter:		No
Importer of Spent Lead Acid Batteries:		No
Exporter of Spent Lead Acid Batteries:		No
Recycler Activity Without Storage:		No
Manifest Broker:		No
Sub-Part P Indicator:		No

Handler - Owner Operator:

Owner/Operator Indicator:	Operator
Owner/Operator Name: DARIGOLD INC	
Legal Status:	Private
Date Became Current:	20141015
Date Ended Current:	Not reported
Owner/Operator Address:	2720 SE 6TH AVE
Owner/Operator City,State,Zip:	PORTLAND, OR 97202
Owner/Operator Telephone:	503-872-0797

DARIGOLD, INC. (Continued) **1014959108**

Owner/Operator Telephone Ext:	Not reported
Owner/Operator Fax:	Not reported
Owner/Operator Email:	Not reported
Owner/Operator Indicator:	Owner
Owner/Operator Name: UNIVAR USA, INC	
Legal Status:	Private
Date Became Current:	20120531
Date Ended Current:	Not reported
Owner/Operator Address:	3950 NW YEON AVE
Owner/Operator City,State,Zip:	PORTLAND, OR 97210
Owner/Operator Telephone:	503-234-8292
Owner/Operator Telephone Ext:	Not reported
Owner/Operator Fax:	Not reported
Owner/Operator Email:	Not reported
Owner/Operator Indicator:	Owner
Owner/Operator Name: UNIVAR USA, INC	
Legal Status:	Private
Date Became Current:	20121231
Date Ended Current:	Not reported
Owner/Operator Address:	3950 NW YEON AVE
Owner/Operator City,State,Zip:	PORTLAND, OR 97210
Owner/Operator Telephone:	503-234-8292
Owner/Operator Telephone Ext:	Not reported
Owner/Operator Fax:	Not reported
Owner/Operator Email:	Not reported
Owner/Operator Indicator:	Operator
Owner/Operator Name: UNIVAR USA, INC	
Legal Status:	Private
Date Became Current:	20121231
Date Ended Current:	Not reported
Owner/Operator Address:	3950 NW YEON AVE
Owner/Operator City,State,Zip:	PORTLAND, OR 97210
Owner/Operator Telephone:	503-234-8292
Owner/Operator Telephone Ext:	Not reported
Owner/Operator Fax:	Not reported
Owner/Operator Email:	Not reported
Owner/Operator Indicator:	Owner
Owner/Operator Name: DARIGOLD INC	
Legal Status:	Private
Date Became Current:	20141015
Date Ended Current:	Not reported
Owner/Operator Address:	1130 RAINER AVE S
Owner/Operator City,State,Zip:	SEATTLE, WA 98144
Owner/Operator Telephone:	800-333-6455
Owner/Operator Telephone Ext:	Not reported
Owner/Operator Fax:	Not reported
Owner/Operator Email:	Not reported
Owner/Operator Indicator:	Owner
Owner/Operator Name: DARIGOLD INC	
Legal Status:	Private
Date Became Current:	20160229
Date Ended Current:	Not reported

DARIGOLD, INC. (Continued) **1014959108**

Owner/Operator Address: 1130 RAINER AVE S
Owner/Operator City,State,Zip: SEATTLE, WA 98144
Owner/Operator Telephone: 800-333-6455
Owner/Operator Telephone Ext: Not reported
Owner/Operator Fax: Not reported
Owner/Operator Email: Not reported

Owner/Operator Indicator: Operator
Owner/Operator Name: DARIGOLD INC
Legal Status: Private
Date Became Current: 20171231
Date Ended Current: Not reported
Owner/Operator Address: 2720 SE 6TH AVE
Owner/Operator City,State,Zip: PORTLAND, OR 97202
Owner/Operator Telephone: 503-872-0797
Owner/Operator Telephone Ext: Not reported
Owner/Operator Fax: Not reported
Owner/Operator Email: Not reported

Owner/Operator Indicator: Operator
Owner/Operator Name: UNIVAR USA, INC
Legal Status: Private
Date Became Current: 20120531
Date Ended Current: Not reported
Owner/Operator Address: 3950 NW YEON AVE
Owner/Operator City,State,Zip: PORTLAND, OR 97210
Owner/Operator Telephone: 503-234-8292
Owner/Operator Telephone Ext: Not reported
Owner/Operator Fax: Not reported
Owner/Operator Email: Not reported

Owner/Operator Indicator: Owner
Owner/Operator Name: DARIGOLD INC
Legal Status: Private
Date Became Current: 20161231
Date Ended Current: Not reported
Owner/Operator Address: 1130 RAINER AVE S
Owner/Operator City,State,Zip: SEATTLE, WA 98144
Owner/Operator Telephone: 800-333-6455
Owner/Operator Telephone Ext: Not reported
Owner/Operator Fax: Not reported
Owner/Operator Email: Not reported

Owner/Operator Indicator: Owner
Owner/Operator Name: DARIGOLD INC
Legal Status: Private
Date Became Current: 20171231
Date Ended Current: Not reported
Owner/Operator Address: 1130 RAINER AVE S
Owner/Operator City,State,Zip: SEATTLE, WA 98144
Owner/Operator Telephone: 800-333-6455
Owner/Operator Telephone Ext: Not reported
Owner/Operator Fax: Not reported
Owner/Operator Email: Not reported

Owner/Operator Indicator: Owner
Owner/Operator Name: DARIGOLD INC

DARIGOLD, INC. (Continued) **1014959108**

Legal Status:	Private
Date Became Current:	20150121
Date Ended Current:	Not reported
Owner/Operator Address:	1130 RAINER AVE S
Owner/Operator City,State,Zip:	SEATTLE, WA 98144
Owner/Operator Telephone:	800-333-6455
Owner/Operator Telephone Ext:	Not reported
Owner/Operator Fax:	Not reported
Owner/Operator Email:	Not reported
Owner/Operator Indicator:	Operator
Owner/Operator Name: DARIGOLD INC	
Legal Status:	Private
Date Became Current:	20161231
Date Ended Current:	Not reported
Owner/Operator Address:	2720 SE 6TH AVE
Owner/Operator City,State,Zip:	PORTLAND, OR 97202
Owner/Operator Telephone:	503-872-0797
Owner/Operator Telephone Ext:	Not reported
Owner/Operator Fax:	Not reported
Owner/Operator Email:	Not reported
Owner/Operator Indicator:	Owner
Owner/Operator Name: DARIGOLD INC	
Legal Status:	Private
Date Became Current:	20141231
Date Ended Current:	Not reported
Owner/Operator Address:	1130 RAINER AVE S
Owner/Operator City,State,Zip:	SEATTLE, WA 98144
Owner/Operator Telephone:	800-333-6455
Owner/Operator Telephone Ext:	Not reported
Owner/Operator Fax:	Not reported
Owner/Operator Email:	Not reported
Owner/Operator Indicator:	Owner
Owner/Operator Name: DARIGOLD INC	
Legal Status:	Private
Date Became Current:	20160516
Date Ended Current:	Not reported
Owner/Operator Address:	1130 RAINER AVE S
Owner/Operator City,State,Zip:	SEATTLE, WA 98144
Owner/Operator Telephone:	800-333-6455
Owner/Operator Telephone Ext:	Not reported
Owner/Operator Fax:	Not reported
Owner/Operator Email:	Not reported
Owner/Operator Indicator:	Operator
Owner/Operator Name: DARIGOLD INC	
Legal Status:	Private
Date Became Current:	20160516
Date Ended Current:	Not reported
Owner/Operator Address:	2720 SE 6TH AVE
Owner/Operator City,State,Zip:	PORTLAND, OR 97202
Owner/Operator Telephone:	503-872-0797
Owner/Operator Telephone Ext:	Not reported
Owner/Operator Fax:	Not reported
Owner/Operator Email:	Not reported

DARIGOLD, INC. (Continued) **1014959108**

Owner/Operator Indicator: Operator
Owner/Operator Name: DARIGOLD INC
Legal Status: Private
Date Became Current: 20150121
Date Ended Current: Not reported
Owner/Operator Address: 2720 SE 6TH AVE
Owner/Operator City,State,Zip: PORTLAND, OR 97202
Owner/Operator Telephone: 503-872-0797
Owner/Operator Telephone Ext: Not reported
Owner/Operator Fax: Not reported
Owner/Operator Email: Not reported

Owner/Operator Indicator: Operator
Owner/Operator Name: DARIGOLD INC
Legal Status: Private
Date Became Current: 20160229
Date Ended Current: Not reported
Owner/Operator Address: 2720 SE 6TH AVE
Owner/Operator City,State,Zip: PORTLAND, OR 97202
Owner/Operator Telephone: 503-872-0797
Owner/Operator Telephone Ext: Not reported
Owner/Operator Fax: Not reported
Owner/Operator Email: Not reported

Owner/Operator Indicator: Operator
Owner/Operator Name: DARIGOLD INC
Legal Status: Private
Date Became Current: 20141231
Date Ended Current: Not reported
Owner/Operator Address: 2720 SE 6TH AVE
Owner/Operator City,State,Zip: PORTLAND, OR 97202
Owner/Operator Telephone: 503-872-0797
Owner/Operator Telephone Ext: Not reported
Owner/Operator Fax: Not reported
Owner/Operator Email: Not reported

Historic Generators:
Receive Date: 20120531
Handler Name: DARIGOLD C/O UNIVAR USA, INC
Federal Waste Generator Description: Large Quantity Generator
State District Owner: Not reported
Large Quantity Handler of Universal Waste: No
Recognized Trader Importer: No
Recognized Trader Exporter: No
Spent Lead Acid Battery Importer: No
Spent Lead Acid Battery Exporter: No
Current Record: No
Non Storage Recycler Activity: Not reported
Electronic Manifest Broker: Not reported

Receive Date: 20121231
Handler Name: DARIGOLD C/O UNIVAR USA, INC
Federal Waste Generator Description: Large Quantity Generator
State District Owner: Not reported
Large Quantity Handler of Universal Waste: No
Recognized Trader Importer: No
Recognized Trader Exporter: No

DARIGOLD, INC. (Continued) **1014959108**

Spent Lead Acid Battery Importer: No
Spent Lead Acid Battery Exporter: No
Current Record: No
Non Storage Recycler Activity: Not reported
Electronic Manifest Broker: Not reported

Receive Date: 20141015
Handler Name: DARIGOLD INC
Federal Waste Generator Description: Small Quantity Generator
State District Owner: Not reported
Large Quantity Handler of Universal Waste: No
Recognized Trader Importer: No
Recognized Trader Exporter: No
Spent Lead Acid Battery Importer: No
Spent Lead Acid Battery Exporter: No
Current Record: No
Non Storage Recycler Activity: Not reported
Electronic Manifest Broker: Not reported

Receive Date: 20141231
Handler Name: DARIGOLD INC
Federal Waste Generator Description: Small Quantity Generator
State District Owner: Not reported
Large Quantity Handler of Universal Waste: No
Recognized Trader Importer: No
Recognized Trader Exporter: No
Spent Lead Acid Battery Importer: No
Spent Lead Acid Battery Exporter: No
Current Record: No
Non Storage Recycler Activity: Not reported
Electronic Manifest Broker: Not reported

Receive Date: 20150121
Handler Name: DARIGOLD INC
Federal Waste Generator Description: Very Small Quantity Generator (formerly Conditionally-Exempt Small Quantity Generator
State District Owner: Not reported
Large Quantity Handler of Universal Waste: No
Recognized Trader Importer: No
Recognized Trader Exporter: No
Spent Lead Acid Battery Importer: No
Spent Lead Acid Battery Exporter: No
Current Record: No
Non Storage Recycler Activity: Not reported
Electronic Manifest Broker: Not reported

Receive Date: 20160229
Handler Name: DARIGOLD INC
Federal Waste Generator Description: Small Quantity Generator
State District Owner: Not reported
Large Quantity Handler of Universal Waste: No
Recognized Trader Importer: No
Recognized Trader Exporter: No
Spent Lead Acid Battery Importer: No
Spent Lead Acid Battery Exporter: No
Current Record: No
Non Storage Recycler Activity: Not reported

DARIGOLD, INC. (Continued) **1014959108**

Electronic Manifest Broker: Not reported

Receive Date: 20160516
Handler Name: DARIGOLD INC
Federal Waste Generator Description: Very Small Quantity Generator (formerly Conditionally-Exempt Small Quantity Generator
State District Owner: Not reported
Large Quantity Handler of Universal Waste: No
Recognized Trader Importer: No
Recognized Trader Exporter: No
Spent Lead Acid Battery Importer: No
Spent Lead Acid Battery Exporter: No
Current Record: No
Non Storage Recycler Activity: Not reported
Electronic Manifest Broker: Not reported

Receive Date: 20161231
Handler Name: DARIGOLD INC
Federal Waste Generator Description: Small Quantity Generator
State District Owner: Not reported
Large Quantity Handler of Universal Waste: No
Recognized Trader Importer: No
Recognized Trader Exporter: No
Spent Lead Acid Battery Importer: No
Spent Lead Acid Battery Exporter: No
Current Record: No
Non Storage Recycler Activity: Not reported
Electronic Manifest Broker: Not reported

Receive Date: 20171231
Handler Name: DARIGOLD INC
Federal Waste Generator Description: Very Small Quantity Generator (formerly Conditionally-Exempt Small Quantity Generator
State District Owner: Not reported
Large Quantity Handler of Universal Waste: No
Recognized Trader Importer: No
Recognized Trader Exporter: No
Spent Lead Acid Battery Importer: No
Spent Lead Acid Battery Exporter: No
Current Record: Yes
Non Storage Recycler Activity: Not reported
Electronic Manifest Broker: Not reported

List of NAICS Codes and Descriptions:
NAICS Code: 311511
NAICS Description: Fluid Milk Manufacturing

NAICS Code: 562910
NAICS Description: Remediation Services

Has the Facility Received Notices of Violations:
Found Violation: No
Agency Which Determined Violation: Not reported
Violation Short Description: Not reported
Date Violation was Determined: Not reported
Actual Return to Compliance Date: Not reported

DARIGOLD, INC. (Continued) **1014959108**

Return to Compliance Qualifier: Not reported
Violation Responsible Agency: Not reported
Scheduled Compliance Date: Not reported
Enforcement Identifier: Not reported
Date of Enforcement Action: Not reported
Enforcement Responsible Agency: Not reported
Enforcement Docket Number: Not reported
Enforcement Attorney: Not reported
Corrective Action Component: Not reported
Appeal Initiated Date: Not reported
Appeal Resolution Date: Not reported
Disposition Status Date: Not reported
Disposition Status: Not reported
Disposition Status Description: Not reported
Consent/Final Order Sequence Number:Not reported
Consent/Final Order Respondent Name: Not reported
Consent/Final Order Lead Agency: Not reported
Enforcement Type: Not reported
Enforcement Responsible Person: Not reported
Enforcement Responsible Sub-Organization: Not reported
SEP Sequence Number: Not reported
SEP Expenditure Amount: Not reported
SEP Scheduled Completion Date: Not reported
SEP Actual Date: Not reported
SEP Defaulted Date: Not reported
SEP Type: Not reported
SEP Type Description: Not reported
Proposed Amount: Not reported
Final Monetary Amount: Not reported
Paid Amount: Not reported
Final Count: Not reported
Final Amount: Not reported

Found Violation: No
Agency Which Determined Violation: Not reported
Violation Short Description: Not reported
Date Violation was Determined: Not reported
Actual Return to Compliance Date: Not reported
Return to Compliance Qualifier: Not reported
Violation Responsible Agency: Not reported
Scheduled Compliance Date: Not reported
Enforcement Identifier: Not reported
Date of Enforcement Action: Not reported
Enforcement Responsible Agency: Not reported
Enforcement Docket Number: Not reported
Enforcement Attorney: Not reported
Corrective Action Component: Not reported
Appeal Initiated Date: Not reported
Appeal Resolution Date: Not reported
Disposition Status Date: Not reported
Disposition Status: Not reported
Disposition Status Description: Not reported
Consent/Final Order Sequence Number:Not reported
Consent/Final Order Respondent Name: Not reported
Consent/Final Order Lead Agency: Not reported
Enforcement Type: Not reported
Enforcement Responsible Person: Not reported

DARIGOLD, INC. (Continued) **1014959108**

Enforcement Responsible Sub-Organization: Not reported
SEP Sequence Number: Not reported
SEP Expenditure Amount: Not reported
SEP Scheduled Completion Date: Not reported
SEP Actual Date: Not reported
SEP Defaulted Date: Not reported
SEP Type: Not reported
SEP Type Description: Not reported
Proposed Amount: Not reported
Final Monetary Amount: Not reported
Paid Amount: Not reported
Final Count: Not reported
Final Amount: Not reported

Evaluation Action Summary:
Evaluation Date: 20160401
Evaluation Responsible Agency: State
Found Violation: No
Evaluation Type Description: COMPLIANCE EVALUATION INSPECTION
Evaluation Responsible Person Identifier: Not reported
Evaluation Responsible Sub-Organization: NWR
Actual Return to Compliance Date: Not reported
Scheduled Compliance Date: Not reported
Date of Request: Not reported
Date Response Received: Not reported
Request Agency: Not reported
Former Citation: Not reported

Evaluation Date: 20111128
Evaluation Responsible Agency: State
Found Violation: No
Evaluation Type Description: COMPLIANCE ASSISTANCE VISIT
Evaluation Responsible Person Identifier: ORDPK
Evaluation Responsible Sub-Organization: NWR
Actual Return to Compliance Date: Not reported
Scheduled Compliance Date: Not reported
Date of Request: Not reported
Date Response Received: Not reported
Request Agency: Not reported
Former Citation: Not reported

E MANIFEST:
Manifest Tracking Number: 023708825JJK
Last Updated Date: 20241111
Shipped Date: 20230404
Received Date: 20230404
Manifest Status: Corrected
Submission Type: DataImage5Copy
Origin Type: Service
Generator EPA ID: ORQ000031234
Generator Name: Darigold Inc
Generator Location Street Number: Not reported
Generator Location Street 1: 2720 SE 6TH AVE
Generator Location Street 2: Not reported
Generator Location City: PORTLAND

DARIGOLD, INC. (Continued) **1014959108**

Generator Location State:	OR
Generator Location Zip:	97202-2602
Generator Mail Street Number:	Not reported
Generator Mail Street 1:	2720 SE 6TH AVE
Generator Mail Street 2:	Not reported
Generator Mail City:	PORTLAND
Generator Mail Zip:	97202
Generator Mail State:	OR
Generator Contact Company Name:	Not reported
Designated Facility EPA ID:	ORD089452353
Designated Facility Name:	Chemical Waste Management Of The Nw
Designated Facility Mail Street Number:	Not reported
Designated Facility Mail Street 1:	Not reported
Designated Facility Mail Street 2:	17629 CEDAR SPRINGS LN
Designated Facility Mail City:	ARLINGTON
Designated Facility Mail Zip:	97812-6570
Designated Facility Mail State:	OR
Designated Facility Location Street Number:	Not reported
Designated Facility Location Street 1:	17629 CEDAR SPRINGS LN
Designated Facility Location Street 2:	Not reported
Designated Facility Location City:	ARLINGTON
Designated Facility Location Zip:	97812
Designated Facility Location State:	OR
Designated Facility Contact Company Name:	Not reported
Manifest Residue Indicator:	N
Rejection Indicator:	N

Manifest Tracking Number:	021342012JJK
Last Updated Date:	20201005
Shipped Date:	20200908
Received Date:	20200929
Manifest Status:	Signed
Submission Type:	DataImage5Copy
Origin Type:	Service
Generator EPA ID:	ORQ000031234
Generator Name:	Darigold Inc
Generator Location Street Number:	Not reported
Generator Location Street 1:	2720 SE 6TH AVE
Generator Location Street 2:	Not reported
Generator Location City:	PORTLAND
Generator Location State:	OR
Generator Location Zip:	97202
Generator Mail Street Number:	Not reported
Generator Mail Street 1:	2720 SE 6TH AVE
Generator Mail Street 2:	Not reported
Generator Mail City:	PORTLAND
Generator Mail Zip:	97202
Generator Mail State:	OR
Generator Contact Company Name:	Not reported
Designated Facility EPA ID:	WAD020257945
Designated Facility Name:	Burlington Environmental, Llc Tacoma Plant
Designated Facility Mail Street Number:	Not reported
Designated Facility Mail Street 1:	Not reported
Designated Facility Mail Street 2:	1701 East Alexander Avenue
Designated Facility Mail City:	Tacoma
Designated Facility Mail Zip:	98421
Designated Facility Mail State:	WA

DARIGOLD, INC. (Continued) **1014959108**

Designated Facility Location Street Number:	Not reported
Designated Facility Location Street 1:	1701 East Alexander Avenue
Designated Facility Location Street 2:	Not reported
Designated Facility Location City:	Tacoma
Designated Facility Location Zip:	98421
Designated Facility Location State:	WA
Designated Facility Contact Company Name:	Not reported
Manifest Residue Indicator:	N
Rejection Indicator:	N

Manifest Tracking Number:	021342033JJK
Last Updated Date:	20211025
Shipped Date:	20210929
Received Date:	20211012
Manifest Status:	Signed
Submission Type:	DataImage5Copy
Origin Type:	Service
Generator EPA ID:	ORQ000031234
Generator Name:	Darigold Inc
Generator Location Street Number:	Not reported
Generator Location Street 1:	2720 SE 6TH AVE
Generator Location Street 2:	Not reported
Generator Location City:	PORTLAND
Generator Location State:	OR
Generator Location Zip:	97202
Generator Mail Street Number:	Not reported
Generator Mail Street 1:	2720 SE 6TH AVE
Generator Mail Street 2:	Not reported
Generator Mail City:	PORTLAND
Generator Mail Zip:	97202
Generator Mail State:	OR
Generator Contact Company Name:	Not reported
Designated Facility EPA ID:	WAD020257945
Designated Facility Name:	Burlington Environmental, Llc Tacoma Plant
Designated Facility Mail Street Number:	Not reported
Designated Facility Mail Street 1:	Not reported
Designated Facility Mail Street 2:	1701 East Alexander Avenue
Designated Facility Mail City:	Tacoma
Designated Facility Mail Zip:	98421
Designated Facility Mail State:	WA
Designated Facility Location Street Number:	Not reported
Designated Facility Location Street 1:	1701 East Alexander Avenue
Designated Facility Location Street 2:	Not reported
Designated Facility Location City:	Tacoma
Designated Facility Location Zip:	98421
Designated Facility Location State:	WA
Designated Facility Contact Company Name:	Not reported
Manifest Residue Indicator:	N
Rejection Indicator:	N

Manifest Tracking Number:	023120528JJK
Last Updated Date:	20210816
Shipped Date:	20210721
Received Date:	20210809
Manifest Status:	Signed
Submission Type:	DataImage5Copy
Origin Type:	Service

DARIGOLD, INC. (Continued) **1014959108**

Generator EPA ID:	ORQ000031234
Generator Name:	Darigold Inc
Generator Location Street Number:	Not reported
Generator Location Street 1:	2720 SE 6TH AVE
Generator Location Street 2:	Not reported
Generator Location City:	PORTLAND
Generator Location State:	OR
Generator Location Zip:	97202
Generator Mail Street Number:	Not reported
Generator Mail Street 1:	2720 SE 6TH AVE
Generator Mail Street 2:	Not reported
Generator Mail City:	PORTLAND
Generator Mail Zip:	97202
Generator Mail State:	OR
Generator Contact Company Name:	Not reported
Designated Facility EPA ID:	WAD020257945
Designated Facility Name:	Burlington Environmental, Llc Tacoma Plant
Designated Facility Mail Street Number:	Not reported
Designated Facility Mail Street 1:	Not reported
Designated Facility Mail Street 2:	1701 East Alexander Avenue
Designated Facility Mail City:	Tacoma
Designated Facility Mail Zip:	98421
Designated Facility Mail State:	WA
Designated Facility Location Street Number:	Not reported
Designated Facility Location Street 1:	1701 East Alexander Avenue
Designated Facility Location Street 2:	Not reported
Designated Facility Location City:	Tacoma
Designated Facility Location Zip:	98421
Designated Facility Location State:	WA
Designated Facility Contact Company Name:	Not reported
Manifest Residue Indicator:	N
Rejection Indicator:	N

Manifest Tracking Number:	023120547JJK
Last Updated Date:	20220110
Shipped Date:	20211215
Received Date:	20220105
Manifest Status:	Signed
Submission Type:	DataImage5Copy
Origin Type:	Service
Generator EPA ID:	ORQ000031234
Generator Name:	Darigold Inc
Generator Location Street Number:	Not reported
Generator Location Street 1:	2720 SE 6TH AVE
Generator Location Street 2:	Not reported
Generator Location City:	PORTLAND
Generator Location State:	OR
Generator Location Zip:	97202
Generator Mail Street Number:	Not reported
Generator Mail Street 1:	2720 SE 6TH AVE
Generator Mail Street 2:	Not reported
Generator Mail City:	PORTLAND
Generator Mail Zip:	97202
Generator Mail State:	OR
Generator Contact Company Name:	Not reported
Designated Facility EPA ID:	WAD020257945
Designated Facility Name:	Burlington Environmental, Llc Tacoma Plant

DARIGOLD, INC. (Continued) **1014959108**

Designated Facility Mail Street Number:	Not reported
Designated Facility Mail Street 1:	Not reported
Designated Facility Mail Street 2:	1701 East Alexander Avenue
Designated Facility Mail City:	Tacoma
Designated Facility Mail Zip:	98421
Designated Facility Mail State:	WA
Designated Facility Location Street Number:	Not reported
Designated Facility Location Street 1:	1701 East Alexander Avenue
Designated Facility Location Street 2:	Not reported
Designated Facility Location City:	Tacoma
Designated Facility Location Zip:	98421
Designated Facility Location State:	WA
Designated Facility Contact Company Name:	Not reported
Manifest Residue Indicator:	N
Rejection Indicator:	N

Manifest Tracking Number:	023120566JJK
Last Updated Date:	20220516
Shipped Date:	20220405
Received Date:	20220511
Manifest Status:	Signed
Submission Type:	DataImage5Copy
Origin Type:	Service
Generator EPA ID:	ORQ000031234
Generator Name:	Darigold Inc
Generator Location Street Number:	Not reported
Generator Location Street 1:	2720 SE 6TH AVE
Generator Location Street 2:	Not reported
Generator Location City:	PORTLAND
Generator Location State:	OR
Generator Location Zip:	97202
Generator Mail Street Number:	Not reported
Generator Mail Street 1:	2720 SE 6TH AVE
Generator Mail Street 2:	Not reported
Generator Mail City:	PORTLAND
Generator Mail Zip:	97202
Generator Mail State:	OR
Generator Contact Company Name:	Not reported
Designated Facility EPA ID:	WAD020257945
Designated Facility Name:	Burlington Environmental, Llc Tacoma Plant
Designated Facility Mail Street Number:	Not reported
Designated Facility Mail Street 1:	Not reported
Designated Facility Mail Street 2:	1701 East Alexander Avenue
Designated Facility Mail City:	Tacoma
Designated Facility Mail Zip:	98421
Designated Facility Mail State:	WA
Designated Facility Location Street Number:	Not reported
Designated Facility Location Street 1:	1701 East Alexander Avenue
Designated Facility Location Street 2:	Not reported
Designated Facility Location City:	Tacoma
Designated Facility Location Zip:	98421
Designated Facility Location State:	WA
Designated Facility Contact Company Name:	Not reported
Manifest Residue Indicator:	N
Rejection Indicator:	N

Manifest Tracking Number:	023120567JJK

DARIGOLD, INC. (Continued) **1014959108**

Last Updated Date:	20220519
Shipped Date:	20220405
Received Date:	20220419
Manifest Status:	Signed
Submission Type:	DataImage5Copy
Origin Type:	Web
Generator EPA ID:	ORQ000031234
Generator Name:	Darigold Inc
Generator Location Street Number:	Not reported
Generator Location Street 1:	2720 SE 6TH AVE
Generator Location Street 2:	Not reported
Generator Location City:	PORTLAND
Generator Location State:	OR
Generator Location Zip:	97202-2602
Generator Mail Street Number:	Not reported
Generator Mail Street 1:	2720 SE 6TH AVE
Generator Mail Street 2:	Not reported
Generator Mail City:	PORTLAND
Generator Mail Zip:	97202
Generator Mail State:	OR
Generator Contact Company Name:	Not reported
Designated Facility EPA ID:	ORD089452353
Designated Facility Name:	Chemical Waste Management Of The Nw
Designated Facility Mail Street Number:	Not reported
Designated Facility Mail Street 1:	Not reported
Designated Facility Mail Street 2:	17629 CEDAR SPRINGS LANE
Designated Facility Mail City:	ARLINGTON
Designated Facility Mail Zip:	97812
Designated Facility Mail State:	OR
Designated Facility Location Street Number:	Not reported
Designated Facility Location Street 1:	17629 CEDAR SPRINGS LN
Designated Facility Location Street 2:	Not reported
Designated Facility Location City:	ARLINGTON
Designated Facility Location Zip:	97812-6570
Designated Facility Location State:	OR
Designated Facility Contact Company Name:	Not reported
Manifest Residue Indicator:	N
Rejection Indicator:	N

Manifest Tracking Number:	023120733JJK
Last Updated Date:	20230506
Shipped Date:	20230323
Received Date:	20230328
Manifest Status:	Signed
Submission Type:	DataImage5Copy
Origin Type:	Service
Generator EPA ID:	Not reported
Generator Name:	Darigold, Inc.
Generator Location Street Number:	Not reported
Generator Location Street 1:	2720 SE 6TH AVE
Generator Location Street 2:	Not reported
Generator Location City:	PORTLAND
Generator Location State:	OR
Generator Location Zip:	97202
Generator Mail Street Number:	Not reported
Generator Mail Street 1:	2720 SE 6TH AVE
Generator Mail Street 2:	Not reported

DARIGOLD, INC. (Continued) **1014959108**

Generator Mail City:	PORTLAND
Generator Mail Zip:	97202
Generator Mail State:	OR
Generator Contact Company Name:	Not reported
Designated Facility EPA ID:	IDD073114654
Designated Facility Name:	Us Ecology Idaho, Inc.
Designated Facility Mail Street Number:	Not reported
Designated Facility Mail Street 1:	Not reported
Designated Facility Mail Street 2:	20400 LEMLEY ROAD
Designated Facility Mail City:	GRAND VIEW
Designated Facility Mail Zip:	83624
Designated Facility Mail State:	ID
Designated Facility Location Street Number:	Not reported
Designated Facility Location Street 1:	20400 LEMLEY ROAD
Designated Facility Location Street 2:	Not reported
Designated Facility Location City:	GRAND VIEW
Designated Facility Location Zip:	83624
Designated Facility Location State:	ID
Designated Facility Contact Company Name:	Not reported
Manifest Residue Indicator:	N
Rejection Indicator:	N

Manifest Tracking Number:	023120747JJK
Last Updated Date:	20230527
Shipped Date:	20230403
Received Date:	20230424
Manifest Status:	Signed
Submission Type:	DataImage5Copy
Origin Type:	Service
Generator EPA ID:	Not reported
Generator Name:	Darigold, Inc.
Generator Location Street Number:	Not reported
Generator Location Street 1:	2720 SE 6TH AVE
Generator Location Street 2:	Not reported
Generator Location City:	PORTLAND
Generator Location State:	OR
Generator Location Zip:	97202
Generator Mail Street Number:	Not reported
Generator Mail Street 1:	2720 SE 6TH AVE
Generator Mail Street 2:	Not reported
Generator Mail City:	PORTLAND
Generator Mail Zip:	97202
Generator Mail State:	OR
Generator Contact Company Name:	Not reported
Designated Facility EPA ID:	IDD073114654
Designated Facility Name:	Us Ecology Idaho, Inc.
Designated Facility Mail Street Number:	Not reported
Designated Facility Mail Street 1:	Not reported
Designated Facility Mail Street 2:	20400 LEMLEY ROAD
Designated Facility Mail City:	GRAND VIEW
Designated Facility Mail Zip:	83624
Designated Facility Mail State:	ID
Designated Facility Location Street Number:	Not reported
Designated Facility Location Street 1:	20400 LEMLEY ROAD
Designated Facility Location Street 2:	Not reported
Designated Facility Location City:	GRAND VIEW
Designated Facility Location Zip:	83624

DARIGOLD, INC. (Continued) **1014959108**

Designated Facility Location State:	ID
Designated Facility Contact Company Name:	Not reported
Manifest Residue Indicator:	N
Rejection Indicator:	N
Manifest Tracking Number:	011398646JJK
Last Updated Date:	20210118
Shipped Date:	20201124
Received Date:	20201209
Manifest Status:	Signed
Submission Type:	DataImage5Copy
Origin Type:	Service
Generator EPA ID:	ORQ000031234
Generator Name:	Darigold Inc
Generator Location Street Number:	Not reported
Generator Location Street 1:	2720 SE 6TH AVE
Generator Location Street 2:	Not reported
Generator Location City:	PORTLAND
Generator Location State:	OR
Generator Location Zip:	97202
Generator Mail Street Number:	Not reported
Generator Mail Street 1:	2720 SE 6TH AVE
Generator Mail Street 2:	Not reported
Generator Mail City:	PORTLAND
Generator Mail Zip:	97202
Generator Mail State:	OR
Generator Contact Company Name:	Not reported
Designated Facility EPA ID:	WAD020257945
Designated Facility Name:	Burlington Environmental, Llc Tacoma Plant
Designated Facility Mail Street Number:	Not reported
Designated Facility Mail Street 1:	Not reported
Designated Facility Mail Street 2:	1701 East Alexander Avenue
Designated Facility Mail City:	Tacoma
Designated Facility Mail Zip:	98421
Designated Facility Mail State:	WA
Designated Facility Location Street Number:	Not reported
Designated Facility Location Street 1:	1701 East Alexander Avenue
Designated Facility Location Street 2:	Not reported
Designated Facility Location City:	Tacoma
Designated Facility Location Zip:	98421
Designated Facility Location State:	WA
Designated Facility Contact Company Name:	Not reported
Manifest Residue Indicator:	N
Rejection Indicator:	N
Manifest Tracking Number:	017548675JJK
Last Updated Date:	20181120
Shipped Date:	20180801
Received Date:	20181012
Manifest Status:	Signed
Submission Type:	DataImage5Copy
Origin Type:	Service
Generator EPA ID:	ORQ000031234
Generator Name:	Darigold
Generator Location Street Number:	Not reported
Generator Location Street 1:	2720 SE 6TH AVE
Generator Location Street 2:	Not reported

DARIGOLD, INC. (Continued) **1014959108**

Generator Location City:	PORTLAND
Generator Location State:	OR
Generator Location Zip:	97202
Generator Mail Street Number:	Not reported
Generator Mail Street 1:	2720 SE 6th Ave
Generator Mail Street 2:	Not reported
Generator Mail City:	Portland
Generator Mail Zip:	97202
Generator Mail State:	OR
Generator Contact Company Name:	Not reported
Designated Facility EPA ID:	UTD981552177
Designated Facility Name:	Clean Harbors Aragonite Llc
Designated Facility Mail Street Number:	Not reported
Designated Facility Mail Street 1:	Not reported
Designated Facility Mail Street 2:	PO Box 1339
Designated Facility Mail City:	Grantsville
Designated Facility Mail Zip:	84029
Designated Facility Mail State:	UT
Designated Facility Location Street Number:	Not reported
Designated Facility Location Street 1:	PO Box 1339
Designated Facility Location Street 2:	Not reported
Designated Facility Location City:	Grantsville
Designated Facility Location Zip:	84029
Designated Facility Location State:	UT
Designated Facility Contact Company Name:	Not reported
Manifest Residue Indicator:	N
Rejection Indicator:	N

Transporter:

Manifest Tracking Number:	017548725JJK
Transporter Line Number:	1
Transporter EPA ID:	CAR000030114
Transporter Name:	Nrc Environmental

Manifest Tracking Number:	017548725JJK
Transporter Line Number:	2
Transporter EPA ID:	TXR000081205
Transporter Name:	Safety-Kleen Systems, Inc.

Manifest Tracking Number:	017548725JJK
Transporter Line Number:	3
Transporter EPA ID:	MOD095038998
Transporter Name:	Bed Rock Inc Dba Tri State Motor Transit Co

Manifest Tracking Number:	017548725JJK
Transporter Line Number:	4
Transporter EPA ID:	MAD039322250
Transporter Name:	Clean Harbors Environmental Services, Inc.

Waste Line:

Manifest Tracking Number:	017548725JJK
Waste Line Number:	1
U.S. DOT Hazardous Indicator:	Y
U.S. DOT ID Number:	UN3264
U.S. DOT Description:	Un3264, Waste Corrosive Liquid, Acidic, Inorganic, N.O.S., 8, Pg Ii
Non-Hazardous Waste Description:	Not reported

DARIGOLD, INC. (Continued) **1014959108**

Number of Containers:	1
Container Type Code:	DF
Container Type Description:	Fiberboard or plastic drums, barrels, kegs
Waste Quantity:	8
Quantity Unit of Measure Code:	P
Quantity Unit of Measure Description:	Pounds
Waste Quantity, in Tons:	0.004
Acute Waste Quantity, in Tons:	0
Non-Acute Waste Quantity, in Tons:	0.004
Waste Quantity, in Kilograms:	3.6281202
Acute Waste Quantity, in Kilograms:	0
Non-Acute Waste Quantity, in Kilorgrams:	3.6281202
Management Method Code:	H040
Management Method Description:	INCINERATION
Waste Residue Indicator:	N
Quantity Discrepancy Indicator:	N
Waste Type Discrepancy Indicator:	N
Waste Density:	Not reported
Waste Density Unit of Measure Code:	Not reported
Waste Density Unit of Measure Description:	Not reported
Form Code:	Not reported
Form Code Description:	Not reported
Source Code:	Not reported
Source Code Description:	Not reported
Waste Minimization Code:	Not reported
Waste Minimization Code Description:	Not reported
Consent Number:	Not reported
EPA Waste Indicator:	Y
Federal Waste Codes:	D002
Quantity Haz Kg:	3.6281202
Quantity Haz Tons:	0.004
Quantity Non Haz Kg:	0
Quantity Non Haz Tons:	0
State Waste Codes:	Not reported

Manifest Tracking Number:	017548725JJK
Waste Line Number:	2
U.S. DOT Hazardous Indicator:	Y
U.S. DOT ID Number:	UN3266
U.S. DOT Description:	Un3266, Corrosive Liquid, Basic, Inorganic, N.O.S., 8, Pg Ii
Non-Hazardous Waste Description:	Not reported
Number of Containers:	1
Container Type Code:	DF
Container Type Description:	Fiberboard or plastic drums, barrels, kegs
Waste Quantity:	5
Quantity Unit of Measure Code:	P
Quantity Unit of Measure Description:	Pounds
Waste Quantity, in Tons:	0.0025
Acute Waste Quantity, in Tons:	0
Non-Acute Waste Quantity, in Tons:	0.0025
Waste Quantity, in Kilograms:	2.267575
Acute Waste Quantity, in Kilograms:	0
Non-Acute Waste Quantity, in Kilorgrams:	2.267575
Management Method Code:	H040
Management Method Description:	INCINERATION
Waste Residue Indicator:	N
Quantity Discrepancy Indicator:	N

DARIGOLD, INC. (Continued) **1014959108**

Waste Type Discrepancy Indicator:	N
Waste Density:	Not reported
Waste Density Unit of Measure Code:	Not reported
Waste Density Unit of Measure Description:	Not reported
Form Code:	Not reported
Form Code Description:	Not reported
Source Code:	Not reported
Source Code Description:	Not reported
Waste Minimization Code:	Not reported
Waste Minimization Code Description:	Not reported
Consent Number:	Not reported
EPA Waste Indicator:	N
Federal Waste Codes:	Not reported
Quantity Haz Kg:	0
Quantity Haz Tons:	0
Quantity Non Haz Kg:	2.267575
Quantity Non Haz Tons:	0.0025
State Waste Codes:	Not reported

Manifest Tracking Number:	017548725JJK
Waste Line Number:	3
U.S. DOT Hazardous Indicator:	Y
U.S. DOT ID Number:	UN1760
U.S. DOT Description:	Un1760, Waste Corrosive Liquids, N.O.S. (Sulfuric Acid), 8, Pg Ii
Non-Hazardous Waste Description:	Not reported
Number of Containers:	2
Container Type Code:	DF
Container Type Description:	Fiberboard or plastic drums, barrels, kegs
Waste Quantity:	25
Quantity Unit of Measure Code:	P
Quantity Unit of Measure Description:	Pounds
Waste Quantity, in Tons:	0.0125
Acute Waste Quantity, in Tons:	0
Non-Acute Waste Quantity, in Tons:	0.0125
Waste Quantity, in Kilograms:	11.337875
Acute Waste Quantity, in Kilograms:	0
Non-Acute Waste Quantity, in Kilorgrams:	11.337875
Management Method Code:	H141
Management Method Description:	STORAGE, BULKING AND/OR TRANSFER OFF SITE
Waste Residue Indicator:	N
Quantity Discrepancy Indicator:	N
Waste Type Discrepancy Indicator:	N
Waste Density:	Not reported
Waste Density Unit of Measure Code:	Not reported
Waste Density Unit of Measure Description:	Not reported
Form Code:	Not reported
Form Code Description:	Not reported
Source Code:	Not reported
Source Code Description:	Not reported
Waste Minimization Code:	Not reported
Waste Minimization Code Description:	Not reported
Consent Number:	Not reported
EPA Waste Indicator:	Y
Federal Waste Codes:	D002
Quantity Haz Kg:	11.337875
Quantity Haz Tons:	0.0125
Quantity Non Haz Kg:	0

DARIGOLD, INC. (Continued) **1014959108**

Quantity Non Haz Tons:	0
State Waste Codes:	Not reported
Manifest Tracking Number:	017548725JJK
Waste Line Number:	4
U.S. DOT Hazardous Indicator:	N
U.S. DOT ID Number:	Not reported
U.S. DOT Description:	Not reported
Non-Hazardous Waste Description:	None, Non-Regulated Material, N/A, None
Number of Containers:	1
Container Type Code:	DF
Container Type Description:	Fiberboard or plastic drums, barrels, kegs
Waste Quantity:	10
Quantity Unit of Measure Code:	P
Quantity Unit of Measure Description:	Pounds
Waste Quantity, in Tons:	0.005
Acute Waste Quantity, in Tons:	0
Non-Acute Waste Quantity, in Tons:	0.005
Waste Quantity, in Kilograms:	4.53515
Acute Waste Quantity, in Kilograms:	0
Non-Acute Waste Quantity, in Kilorgrams:	4.53515
Management Method Code:	H040
Management Method Description:	INCINERATION
Waste Residue Indicator:	N
Quantity Discrepancy Indicator:	N
Waste Type Discrepancy Indicator:	N
Waste Density:	Not reported
Waste Density Unit of Measure Code:	Not reported
Waste Density Unit of Measure Description:	Not reported
Form Code:	Not reported
Form Code Description:	Not reported
Source Code:	Not reported
Source Code Description:	Not reported
Waste Minimization Code:	Not reported
Waste Minimization Code Description:	Not reported
Consent Number:	Not reported
EPA Waste Indicator:	N
Federal Waste Codes:	Not reported
Quantity Haz Kg:	0
Quantity Haz Tons:	0
Quantity Non Haz Kg:	4.53515
Quantity Non Haz Tons:	0.005
State Waste Codes:	Not reported

Click this hyperlink while viewing on your computer to access
14 additional US EManifest: record(s) in the EDR Site Report.

AF156 **DARIGOLD (DUPLICATE SEE 26-91-361)** **OR LUST** **S132355509**
WNW **2720 SE 6TH AVE** **N/A**
1/8-1/4 **PORTLAND, OR 97202**
0.224 mi.
1183 ft. **Site 8 of 9 in cluster AF**

Relative: LUST:
Higher

Name:	DARIGOLD (DUPLICATE SEE 26-91-361)
Address:	2720 SE 6TH AVE
City,State,Zip:	PORTLAND, OR 97202
Region:	Not reported

Actual:
57 ft.

DARIGOLD (DUPLICATE SEE 26-91-361) (Continued) **S132355509**

Facility ID:	26-92-0011
Cleanup Received Date:	01/15/1992
Cleanup Start Date:	01/15/1992
Cleanup Complete Date:	**03/12/1992**
Decode for Region:	**Northwest**
Closed/ Certification:	3/12/1992
Closure Type:	Administrative
Site Type:	Not reported
Tank Type:	Regulated Underground Storage Tank
Project Manager:	Unassigned LUST
Cost Recovery Agreement:	Not reported

AF157 **LAND O LAKES ROSS ISLAND PLANT** **RCRA NonGen / NLR** **1001029828**
WNW **2609 SE 8TH AVE** **OR0000896845**
1/8-1/4 **PORTLAND, OR 97202**
0.224 mi.
1185 ft. **Site 9 of 9 in cluster AF**

Relative:
Higher

Actual:
57 ft.

RCRA Listings:

Date Form Received by Agency:		20021108
Handler Name:		Land O Lakes Ross Island Plant
Handler Address:		Se 8th Ave
Handler City,State,Zip:		PORTLAND, OR 97202
EPA ID:		OR0000896845
Contact Name:		Not reported
Contact Address:		Not reported
Contact City,State,Zip:		Not reported
Contact Telephone:		Not reported
Contact Fax:		Not reported
Contact Email:		Not reported
Contact Title:		Not reported
EPA Region:		10
Land Type:		Private
Federal Waste Generator Description:		Not a generator, verified
Non-Notifier:		Not reported
Biennial Report Cycle:		Not reported
Accessibility:		Not reported
Active Site Indicator:		Not reported
State District Owner:		Not reported
State District:		Not reported
Mailing Address:		PO BOX 116
Mailing City,State,Zip:		MINNEAPOLIS, MN 55440
Owner Name:	Land O Lakes Inc	
Owner Type:		Private
Operator Name:	Not reported	
Operator Type:		Not reported
Short-Term Generator Activity:		No
Importer Activity:		No
Mixed Waste Generator:		No
Transporter Activity:		No
Transfer Facility Activity:		No
Recycler Activity with Storage:		No
Small Quantity On-Site Burner Exemption:		No
Smelting Melting and Refining Furnace Exemption:		No
Underground Injection Control:		No
Off-Site Waste Receipt:		No
Universal Waste Indicator:		No
Universal Waste Destination Facility:		No

LAND O LAKES ROSS ISLAND PLANT (Continued) **1001029828**

Federal Universal Waste:	No
Active Site State-Reg Handler:	---
Federal Facility Indicator:	Not reported
Hazardous Secondary Material Indicator:	N
Sub-Part K Indicator:	Not reported
2018 GPRA Permit Baseline:	Not on the Baseline
2018 GPRA Renewals Baseline:	Not on the Baseline
202 GPRA Corrective Action Baseline:	No
Subject to Corrective Action Universe:	No
Non-TSDFs Where RCRA CA has Been Imposed Universe:	No
Corrective Action Priority Ranking:	No NCAPS ranking
Environmental Control Indicator:	No
Institutional Control Indicator:	No
Human Exposure Controls Indicator:	N/A
Groundwater Controls Indicator:	N/A
Significant Non-Complier Universe:	No
Unaddressed Significant Non-Complier Universe:	No
Addressed Significant Non-Complier Universe:	No
Significant Non-Complier With a Compliance Schedule Universe:	No
Financial Assurance Required:	Not reported
Handler Date of Last Change:	20021030
Recognized Trader-Importer:	No
Recognized Trader-Exporter:	No
Importer of Spent Lead Acid Batteries:	No
Exporter of Spent Lead Acid Batteries:	No
Recycler Activity Without Storage:	No
Manifest Broker:	No
Sub-Part P Indicator:	No

Handler - Owner Operator:

Owner/Operator Indicator:	Owner
Owner/Operator Name: LAND O LAKES INC	
Legal Status:	Private
Date Became Current:	Not reported
Date Ended Current:	Not reported
Owner/Operator Address:	PO BOX 116
Owner/Operator City,State,Zip:	MINNEAPOLIS, MN 55440
Owner/Operator Telephone:	612-481-2222
Owner/Operator Telephone Ext:	Not reported
Owner/Operator Fax:	Not reported
Owner/Operator Email:	Not reported

Historic Generators:

Receive Date:	20021108
Handler Name: LAND O LAKES ROSS ISLAND PLANT	
Federal Waste Generator Description:	Not a generator, verified
State District Owner:	Not reported
Large Quantity Handler of Universal Waste:	No
Recognized Trader Importer:	No
Recognized Trader Exporter:	No
Spent Lead Acid Battery Importer:	No
Spent Lead Acid Battery Exporter:	No
Current Record:	Yes
Non Storage Recycler Activity:	Not reported
Electronic Manifest Broker:	Not reported

LAND O LAKES ROSS ISLAND PLANT (Continued) **1001029828**

List of NAICS Codes and Descriptions:
NAICS Code: 311119
NAICS Description: Other Animal Food Manufacturing

Facility Has Received Notices of Violations:
Violations: No Violations Found

Evaluation Action Summary:
Evaluations: No Evaluations Found

AH158 **OR TANK HOT DECOM** **S130510436**
North **2432 SE 11TH AVE** **N/A**
1/8-1/4 **PORTLAND, OR 97214**
0.227 mi.
1200 ft. **Site 2 of 2 in cluster AH**

Relative: **Higher**
Actual: **58 ft.**

TANK HOT DECOM:

HOT ID:	47781
Name:	Not reported
Address:	2432 SE 11TH AVE
City,State,Zip:	PORTLAND, OR 97214
Region:	Northwest Region
Decommission Type:	In-Place
Decommissioned By:	Soil Solutions
Year:	2021
Decommission Date:	04/26/2021
File Closed Date:	06/13/2022
Comments:	Not reported

AG159 **AMATO & BACCELLIERI** **OR LUST** **S111834693**
NE **2518 SE 14TH AVE** **OR LUST HOT** **N/A**
1/8-1/4 **PORTLAND, OR 97202**
0.228 mi.
1206 ft. **Site 2 of 4 in cluster AG**

Relative: **Higher**
Actual: **55 ft.**

LUST:

Name:	AMATO & BACCELLIERI
Address:	2518 SE 14TH AVE
City,State,Zip:	PORTLAND, OR 97202
Region:	Not reported
Facility ID:	26-12-0097
Cleanup Received Date:	02/03/2012
Cleanup Start Date:	Not reported
Cleanup Complete Date:	**Not reported**
Decode for Region:	**Northwest**
Closed/ Certification:	Not reported
Closure Type:	Not reported
Site Type:	Not reported
Tank Type:	Heating Oil Tank
Project Manager:	Unassigned Leaking HOT
Cost Recovery Agreement:	Not reported

LUST HOT:

AMATO & BACCELLIERI (Continued) **S111834693**

Log Number:	26-12-0097
Facility ID:	Not reported
Name:	AMATO & BACCELLIERI
Address:	2518 SE 14TH AVE
City,State,Zip:	PORTLAND, OR 97202
Project Type:	LHOT
Size (Acres):	Not reported
Site Priority:	Not reported
Legacy LUST Priority Score:	125
Environmental Justice Indicator:	Not reported
Latitude:	45.5045
Longitude:	-122.6514

URL:

AK160 **BURDICK, JUANITA** **OR LUST** **S125895806**
SW **3352-3354 SE 8TH AVE** **OR LUST HOT** **N/A**
1/8-1/4 **PORTLAND, OR 97202**
0.229 mi.
1209 ft. **Site 1 of 2 in cluster AK**

Relative:
Higher

Actual:
115 ft.

LUST:

Name:	BURDICK, JUANITA
Address:	3352-3354 SE 8TH AVE
City,State,Zip:	PORTLAND, OR 97202
Region:	Not reported
Facility ID:	26-19-1086
Cleanup Received Date:	10/30/2019
Cleanup Start Date:	Not reported
Cleanup Complete Date:	**09/24/2020**
Decode for Region:	**Northwest**
Closed/ Certification:	9/24/2020
Closure Type:	Certification
Site Type:	Risk-based Corrective Action
Tank Type:	Heating Oil Tank
Project Manager:	Unassigned Leaking HOT
Cost Recovery Agreement:	Not reported

LUST HOT:

Log Number:	26-19-1086
Facility ID:	Not reported
Name:	BURDICK, JUANITA
Address:	3352-3354 SE 8TH AVE
City,State,Zip:	PORTLAND, OR 97202
Project Type:	LHOT
Size (Acres):	Not reported
Site Priority:	Not reported
Legacy LUST Priority Score:	125
Environmental Justice Indicator:	Not reported
Latitude:	45.499
Longitude:	-122.6578

URL:

AL161 **TOTAL MECHANICAL** **OR LUST** **S105856532**
North **2434 SE 10TH AVE** **OR LUST HOT** **N/A**
1/8-1/4 **PORTLAND, OR 97214**
0.229 mi.
1210 ft. **Site 1 of 2 in cluster AL**

Relative:
Higher

Actual:
59 ft.

LUST:

Name:	TOTAL MECHANICAL
Address:	2434 SE 10TH AVE
City,State,Zip:	PORTLAND, OR 97214
Region:	Not reported
Facility ID:	26-03-0584
Cleanup Received Date:	03/26/2003
Cleanup Start Date:	03/25/2003
Cleanup Complete Date:	**06/23/2003**
Decode for Region:	**Northwest**
Closed/ Certification:	6/23/2003
Closure Type:	Certification
Site Type:	Soil Matrix
Tank Type:	Heating Oil Tank
Project Manager:	Unassigned Leaking HOT
Cost Recovery Agreement:	Not reported

LUST HOT:

Log Number:	26-03-0584
Facility ID:	Not reported
Name:	TOTAL MECHANICAL
Address:	2434 SE 10TH AVE
City,State,Zip:	PORTLAND, OR 97214
Project Type:	LHOT
Size (Acres):	Not reported
Site Priority:	Not reported
Legacy LUST Priority Score:	125
Environmental Justice Indicator:	Not reported
Latitude:	45.5054
Longitude:	-122.6557

URL:

AE162 **OR TANK HOT DECOM** **S130507325**
SE **3331 SE 14TH AVE** **N/A**
1/8-1/4 **PORTLAND, OR 97202**
0.231 mi.
1222 ft. **Site 2 of 2 in cluster AE**

Relative:
Higher

Actual:
55 ft.

TANK HOT DECOM:

HOT ID:	38381
Name:	Not reported
Address:	3331 SE 14TH AVE
City,State,Zip:	PORTLAND, OR 97202
Region:	Northwest Region
Decommission Type:	In-Place
Decommissioned By:	Xavier Environmental, Inc.
Year:	2017
Decommission Date:	01/19/2017
File Closed Date:	02/23/2017
Comments:	Not reported

AG163 **MDR5 LLC ET AL** **OR LUST** **S130203032**
NE **1414 SE DIVISION ST** **OR LUST HOT** **N/A**
1/8-1/4 **PORTLAND, OR 97202**
0.235 mi.
1241 ft. **Site 3 of 4 in cluster AG**

Relative:
Higher

Actual:
55 ft.

LUST:

Name:	MDR5 LLC ET AL
Address:	1414 SE DIVISION ST
City,State,Zip:	PORTLAND, OR 97202
Region:	Not reported
Facility ID:	26-23-0118
Cleanup Received Date:	02/22/2023
Cleanup Start Date:	Not reported
Cleanup Complete Date:	**Not reported**
Decode for Region:	**Northwest**
Closed/ Certification:	Not reported
Closure Type:	Not reported
Site Type:	Not reported
Tank Type:	Heating Oil Tank
Project Manager:	Unassigned Leaking HOT
Cost Recovery Agreement:	Not reported

LUST HOT:

Log Number:	26-23-0118
Facility ID:	Not reported
Name:	MDR5 LLC ET AL
Address:	1414 SE DIVISION ST
City,State,Zip:	PORTLAND, OR 97202
Project Type:	LHOT
Size (Acres):	Not reported
Site Priority:	Not reported
Legacy LUST Priority Score:	125
Environmental Justice Indicator:	Not reported
Latitude:	45.5047
Longitude:	-122.6515

URL:

AM164 **EDER, GARY** **OR LUST** **S107465956**
ENE **1532-1540 SE CLINTON ST** **OR LUST HOT** **N/A**
1/8-1/4 **PORTLAND, OR 97202**
0.235 mi.
1243 ft. **Site 1 of 6 in cluster AM**

Relative:
Higher

Actual:
53 ft.

LUST:

Name:	EDER, GARY
Address:	1532-1540 SE CLINTON ST
City,State,Zip:	PORTLAND, OR 97202
Region:	Not reported
Facility ID:	26-05-1919
Cleanup Received Date:	09/01/2005
Cleanup Start Date:	09/02/2005
Cleanup Complete Date:	**11/07/2005**
Decode for Region:	**Northwest**
Closed/ Certification:	11/7/2005
Closure Type:	Certification
Site Type:	Generic Remedy
Tank Type:	Heating Oil Tank

EDER, GARY (Continued) **S107465956**

Project Manager: Unassigned Leaking HOT
Cost Recovery Agreement: Not reported

LUST HOT:

Log Number:	26-05-1919
Facility ID:	Not reported
Name:	EDER, GARY
Address:	1532-1540 SE CLINTON ST
City,State,Zip:	PORTLAND, OR 97202
Project Type:	LHOT
Size (Acres):	Not reported
Site Priority:	Not reported
Legacy LUST Priority Score:	125
Environmental Justice Indicator:	Not reported
Latitude:	45.5035
Longitude:	-122.6503

URL:

165
SW
1/8-1/4
0.240 mi.
1269 ft.

WESTON INVESTMENT **OR LUST** **S112225363**
710 SE FRANKLIN ST **OR LUST HOT** **N/A**
PORTLAND, OR 97202

Relative:
Higher

Actual:
121 ft.

LUST:

Name:	WESTON INVESTMENT
Address:	710 SE FRANKLIN ST
City,State,Zip:	PORTLAND, OR 97202
Region:	Not reported
Facility ID:	26-12-0808
Cleanup Received Date:	07/18/2012
Cleanup Start Date:	Not reported
Cleanup Complete Date:	**10/29/2012**
Decode for Region:	**Northwest**
Closed/ Certification:	10/29/2012
Closure Type:	Certification
Site Type:	Soil Matrix
Tank Type:	Heating Oil Tank
Project Manager:	Unassigned Leaking HOT
Cost Recovery Agreement:	Not reported

LUST HOT:

Log Number:	26-12-0808
Facility ID:	Not reported
Name:	WESTON INVESTMENT
Address:	710 SE FRANKLIN ST
City,State,Zip:	PORTLAND, OR 97202
Project Type:	LHOT
Size (Acres):	Not reported
Site Priority:	Not reported
Legacy LUST Priority Score:	125
Environmental Justice Indicator:	Not reported
Latitude:	45.4996
Longitude:	-122.6587

WESTON INVESTMENT (Continued) **S112225363**

URL:

AG166 **D-3 PROPERTIES, INC.** **OR LUST** **S111834701**
NE **1426 SE DIVISION ST** **OR LUST HOT** **N/A**
1/8-1/4 **PORTLAND, OR 97202**
0.241 mi.
1275 ft. **Site 4 of 4 in cluster AG**

Relative:
Higher

Actual:
55 ft.

LUST:

Name:	D-3 PROPERTIES, INC.
Address:	1426 SE DIVISION ST
City,State,Zip:	PORTLAND, OR 97202
Region:	Not reported
Facility ID:	26-12-0108
Cleanup Received Date:	02/06/2012
Cleanup Start Date:	Not reported
Cleanup Complete Date:	**07/13/2023**
Decode for Region:	**Northwest**
Closed/ Certification:	7/13/2023
Closure Type:	Certification
Site Type:	Soil Matrix
Tank Type:	Heating Oil Tank
Project Manager:	Unassigned Leaking HOT
Cost Recovery Agreement:	Not reported

LUST HOT:

Log Number:	26-12-0108
Facility ID:	Not reported
Name:	D-3 PROPERTIES, INC.
Address:	1426 SE DIVISION ST
City,State,Zip:	PORTLAND, OR 97202
Project Type:	LHOT
Size (Acres):	Not reported
Site Priority:	Not reported
Legacy LUST Priority Score:	125
Environmental Justice Indicator:	Not reported
Latitude:	45.5048
Longitude:	-122.6515

URL:

AN167 **BORDNER, KENDRA ESTATE OF** **OR LUST** **S104658638**
SE **3330 SE 14TH AVE** **OR LUST HOT** **N/A**
1/8-1/4 **PORTLAND, OR 97202**
0.241 mi.
1275 ft. **Site 1 of 3 in cluster AN**

Relative:
Higher

Actual:
54 ft.

LUST:

Name:	BORDNER, KENDRA ESTATE OF
Address:	3330 SE 14TH AVE
City,State,Zip:	PORTLAND, OR 97202
Region:	Not reported
Facility ID:	26-00-5551
Cleanup Received Date:	08/11/2000
Cleanup Start Date:	08/11/2000

BORDNER, KENDRA ESTATE OF (Continued) **S104658638**

Cleanup Complete Date: **10/12/2001**
Decode for Region: **Northwest**
Closed/ Certification: 10/12/2001
Closure Type: Certification
Site Type: Generic Remedy
Tank Type: Heating Oil Tank
Project Manager: Unassigned Leaking HOT
Cost Recovery Agreement: Not reported

LUST HOT:
Log Number: 26-00-5551
Facility ID: Not reported
Name: BORDNER, KENDRA ESTATE OF
Address: 3330 SE 14TH AVE
City,State,Zip: PORTLAND, OR 97202
Project Type: LHOT
Size (Acres): Not reported
Site Priority: Not reported
Legacy LUST Priority Score: 125
Environmental Justice Indicator: Not reported
Latitude: 45.4989
Longitude: -122.6509

URL:

AO168 **FORMER TWELFTH AVE MOTOR SERVICE** **OR UST** **U004376127**
NNE **2436 SE 12TH AVE** **N/A**
1/8-1/4 **PORTLAND, OR 97214**
0.242 mi.
1276 ft. **Site 1 of 2 in cluster AO**

Relative:
Higher

Actual:
56 ft.

UST:
Name: FORMER TWELFTH AVE MOTOR SERVICE
Address: 2436 SE 12TH AVE
City: PORTLAND
Facility ID: 12725
Facility Telephone: (503) 327-1278
Permittee Name: CODY KNOPE-JENKINS
Number of Permitted Tanks: Not reported
Active Tanks: Not reported
Decommissioned Tanks: Not reported
Number of Tanks: 2

AO169 **FORMER TWELFTH AVENUE MOTOR SERVICE** **OR LUST** **S130203038**
NNE **2436 SE 12TH AVE** **N/A**
1/8-1/4 **PORTLAND, OR 97214**
0.242 mi.
1276 ft. **Site 2 of 2 in cluster AO**

Relative:
Higher

Actual:
56 ft.

LUST:
Name: FORMER TWELFTH AVENUE MOTOR SERVICE
Address: 2436 SE 12TH AVE
City,State,Zip: PORTLAND, OR 97214
Region: Not reported
Facility ID: 26-23-0131
Cleanup Received Date: 03/03/2023

FORMER TWELFTH AVENUE MOTOR SERVICE (Continued) **S130203038**

Cleanup Start Date:	06/12/2023
Cleanup Complete Date:	**Not reported**
Decode for Region:	**Northwest**
Closed/ Certification:	Not reported
Closure Type:	Not reported
Site Type:	Risk-based Corrective Action
Tank Type:	Unregulated Underground Storage Tank
Project Manager:	David Lamadrid
Cost Recovery Agreement:	Not reported

AK170 **OR TANK HOT DECOM** **S130500711**
SSW **3370 SE 8TH** **N/A**
1/8-1/4 **PORTLAND, OR 97202**
0.242 mi.
1278 ft. **Site 2 of 2 in cluster AK**

Relative:
Higher

Actual:
116 ft.

TANK HOT DECOM:

HOT ID:	17155
Name:	Not reported
Address:	3370 SE 8TH
City,State,Zip:	PORTLAND, OR 97202
Region:	Northwest Region
Decommission Type:	In-Place
Decommissioned By:	Montag Oil, Inc.
Year:	2006
Decommission Date:	11/16/2006
File Closed Date:	12/14/2006
Comments:	Not reported

AP171 **WACHSMUTH, CHESTER** **OR LUST** **S112059304**
SSW **3380 SE 9TH AVE** **OR LUST HOT** **N/A**
1/8-1/4 **PORTLAND, OR 97202**
0.243 mi.
1281 ft. **Site 1 of 4 in cluster AP**

Relative:
Higher

Actual:
103 ft.

LUST:

Name:	WACHSMUTH, CHESTER
Address:	3380 SE 9TH AVE
City,State,Zip:	PORTLAND, OR 97202
Region:	Not reported
Facility ID:	26-12-0585
Cleanup Received Date:	06/01/2012
Cleanup Start Date:	Not reported
Cleanup Complete Date:	**12/19/2012**
Decode for Region:	**Northwest**
Closed/ Certification:	12/19/2012
Closure Type:	Certification
Site Type:	Risk-based Corrective Action
Tank Type:	Heating Oil Tank
Project Manager:	Unassigned Leaking HOT
Cost Recovery Agreement:	Not reported

LUST HOT:

Log Number:	26-12-0585
Facility ID:	Not reported
Name:	WACHSMUTH, CHESTER

WACHSMUTH, CHESTER (Continued) **S112059304**

Address:	3380 SE 9TH AVE
City,State,Zip:	PORTLAND, OR 97202
Project Type:	LHOT
Size (Acres):	Not reported
Site Priority:	Not reported
Legacy LUST Priority Score:	125
Environmental Justice Indicator:	Not reported
Latitude:	45.4984
Longitude:	-122.6565

URL:

AM172 **RISTICK, STEVE** **OR LUST** **S106777515**
ENE **1521 SE CLINTON ST** **N/A**
1/8-1/4 **PORTLAND, OR 97202**
0.245 mi.
1293 ft. **Site 2 of 6 in cluster AM**

Relative:
Higher

Actual:
53 ft.

LUST:

Name:	RISTICK, STEVE
Address:	1521 SE CLINTON ST
City,State,Zip:	PORTLAND, OR 97202
Region:	Not reported
Facility ID:	26-04-2234
Cleanup Received Date:	11/08/2004
Cleanup Start Date:	11/08/2004
Cleanup Complete Date:	**09/29/2005**
Decode for Region:	**Northwest**
Closed/ Certification:	9/29/2005
Closure Type:	Certification
Site Type:	Generic Remedy
Tank Type:	Heating Oil Tank
Project Manager:	Unassigned Leaking HOT
Cost Recovery Agreement:	Not reported

AM173 **RISTICK, STEVE** **OR LUST HOT** **S131912095**
ENE **1521 SE CLINTON ST** **N/A**
1/8-1/4 **PORTLAND, OR 97202**
0.245 mi.
1293 ft. **Site 3 of 6 in cluster AM**

Relative:
Higher

Actual:
53 ft.

LUST HOT:

Log Number:	26-04-2234
Facility ID:	Not reported
Name:	RISTICK, STEVE
Address:	1521 SE CLINTON ST
City,State,Zip:	PORTLAND, OR 97202
Project Type:	LHOT
Size (Acres):	Not reported
Site Priority:	Not reported
Legacy LUST Priority Score:	125
Environmental Justice Indicator:	Not reported
Latitude:	45.5034
Longitude:	-122.6505

RISTICK, STEVE (Continued) **S131912095**

URL:

AJ174 **HATCH, BILL** **OR LUST** **S105153963**
WSW **3135 SE 6TH AVE** **OR LUST HOT** **N/A**
1/8-1/4 **PORTLAND, OR 97202**
0.246 mi.
1301 ft. **Site 2 of 3 in cluster AJ**

Relative:
Higher

Actual:
123 ft.

LUST:

Name:	HATCH, BILL
Address:	3135 SE 6TH AVE
City,State,Zip:	PORTLAND, OR 97202
Region:	Not reported
Facility ID:	26-01-6852
Cleanup Received Date:	08/29/2001
Cleanup Start Date:	08/24/2001
Cleanup Complete Date:	**06/18/2002**
Decode for Region:	**Northwest**
Closed/ Certification:	6/18/2002
Closure Type:	Certification
Site Type:	Soil Matrix
Tank Type:	Heating Oil Tank
Project Manager:	Unassigned Leaking HOT
Cost Recovery Agreement:	Not reported

LUST HOT:

Log Number:	26-01-6852
Facility ID:	Not reported
Name:	HATCH, BILL
Address:	3135 SE 6TH AVE
City,State,Zip:	PORTLAND, OR 97202
Project Type:	LHOT
Size (Acres):	Not reported
Site Priority:	Not reported
Legacy LUST Priority Score:	125
Environmental Justice Indicator:	Not reported
Latitude:	45.5001
Longitude:	-122.6589

URL:

AL175 **WYEAST ENVIRONMENTAL SCIENCES** **RCRA-VSQG** **1000890707**
North **2415 SE 11TH AVE** **FINDS** **OR0000184283**
1/8-1/4 **PORTLAND, OR 97214** **ECHO**
0.247 mi. **OR MANIFEST**
1306 ft. **Site 2 of 2 in cluster AL**

Relative:
Higher

Actual:
60 ft.

RCRA Listings:

Date Form Received by Agency:	20071231
Handler Name:	Wyeast Environmental Sciences
Handler Address:	2415 Se 11th Ave
Handler City,State,Zip:	PORTLAND, OR 97214-5307
EPA ID:	OR0000184283
Contact Name:	MARK MURPHY
Contact Address:	2415 SE 11TH AVE

WYEAST ENVIRONMENTAL SCIENCES (Continued) **1000890707**

Contact City,State,Zip:	PORTLAND, OR 97214
Contact Telephone:	503-231-9320
Contact Fax:	Not reported
Contact Email:	Not reported
Contact Title:	Not reported
EPA Region:	10
Land Type:	Private
Federal Waste Generator Description:	Conditionally Exempt Small Quantity Generator
Non-Notifier:	Not reported
Biennial Report Cycle:	Not reported
Accessibility:	Not reported
Active Site Indicator:	Handler Activities
State District Owner:	Not reported
State District:	Not reported
Mailing Address:	2415 SE 11TH AVE
Mailing City,State,Zip:	PORTLAND, OR 97214
Owner Name:	Wyeast Environmental Sciences Inc
Owner Type:	Private
Operator Name:	Wyeast Environmental Sciences Inc
Operator Type:	Private
Short-Term Generator Activity:	No
Importer Activity:	No
Mixed Waste Generator:	No
Transporter Activity:	No
Transfer Facility Activity:	No
Recycler Activity with Storage:	No
Small Quantity On-Site Burner Exemption:	No
Smelting Melting and Refining Furnace Exemption:	No
Underground Injection Control:	No
Off-Site Waste Receipt:	No
Universal Waste Indicator:	No
Universal Waste Destination Facility:	No
Federal Universal Waste:	No
Active Site State-Reg Handler:	---
Federal Facility Indicator:	Not reported
Hazardous Secondary Material Indicator:	N
Sub-Part K Indicator:	Not reported
2018 GPRA Permit Baseline:	Not on the Baseline
2018 GPRA Renewals Baseline:	Not on the Baseline
202 GPRA Corrective Action Baseline:	No
Subject to Corrective Action Universe:	No
Non-TSDFs Where RCRA CA has Been Imposed Universe:	No
Corrective Action Priority Ranking:	No NCAPS ranking
Environmental Control Indicator:	No
Institutional Control Indicator:	No
Human Exposure Controls Indicator:	N/A
Groundwater Controls Indicator:	N/A
Significant Non-Complier Universe:	No
Unaddressed Significant Non-Complier Universe:	No
Addressed Significant Non-Complier Universe:	No
Significant Non-Complier With a Compliance Schedule Universe:	No
Financial Assurance Required:	Not reported
Handler Date of Last Change:	20140602
Recognized Trader-Importer:	No
Recognized Trader-Exporter:	No
Importer of Spent Lead Acid Batteries:	No
Exporter of Spent Lead Acid Batteries:	No

WYEAST ENVIRONMENTAL SCIENCES (Continued) **1000890707**

Recycler Activity Without Storage: No
Manifest Broker: No
Sub-Part P Indicator: No

Hazardous Waste Summary:
Waste Code: NONE
Waste Description: Not Defined

Handler - Owner Operator:
Owner/Operator Indicator: Owner
Owner/Operator Name: WYEAST ENVIRONMENTAL SCIENCES INC
Legal Status: Private
Date Became Current: 19960102
Date Ended Current: Not reported
Owner/Operator Address: 2415 SE 11TH AVE
Owner/Operator City,State,Zip: PORTLAND, OR 97214-5307
Owner/Operator Telephone: 503-231-9320
Owner/Operator Telephone Ext: Not reported
Owner/Operator Fax: Not reported
Owner/Operator Email: Not reported

Owner/Operator Indicator: Owner
Owner/Operator Name: WYEAST ENVIRONMENTAL SCIENCES INC
Legal Status: Private
Date Became Current: 19940318
Date Ended Current: Not reported
Owner/Operator Address: 2415 SE 11TH AVE
Owner/Operator City,State,Zip: PORTLAND, OR 97214-5307
Owner/Operator Telephone: 503-231-9320
Owner/Operator Telephone Ext: Not reported
Owner/Operator Fax: Not reported
Owner/Operator Email: Not reported

Owner/Operator Indicator: Owner
Owner/Operator Name: WYEAST ENVIRONMENTAL SCIENCES INC
Legal Status: Private
Date Became Current: 19980108
Date Ended Current: Not reported
Owner/Operator Address: 2415 SE 11TH AVE
Owner/Operator City,State,Zip: PORTLAND, OR 97214-5307
Owner/Operator Telephone: 503-231-9320
Owner/Operator Telephone Ext: Not reported
Owner/Operator Fax: Not reported
Owner/Operator Email: Not reported

Owner/Operator Indicator: Operator
Owner/Operator Name: WYEAST ENVIRONMENTAL SCIENCES INC
Legal Status: Private
Date Became Current: 20031231
Date Ended Current: Not reported
Owner/Operator Address: 2415 SE 11TH AVE
Owner/Operator City,State,Zip: PORTLAND, OR 97214-5307
Owner/Operator Telephone: 503-231-9320
Owner/Operator Telephone Ext: Not reported
Owner/Operator Fax: Not reported

WYEAST ENVIRONMENTAL SCIENCES (Continued) **1000890707**

Owner/Operator Email: Not reported

Owner/Operator Indicator: Owner
Owner/Operator Name: WYEAST ENVIRONMENTAL SCIENCES INC
Legal Status: Private
Date Became Current: 19950105
Date Ended Current: Not reported
Owner/Operator Address: 2415 SE 11TH AVE
Owner/Operator City,State,Zip: PORTLAND, OR 97214-5307
Owner/Operator Telephone: 503-231-9320
Owner/Operator Telephone Ext: Not reported
Owner/Operator Fax: Not reported
Owner/Operator Email: Not reported

Owner/Operator Indicator: Operator
Owner/Operator Name: WYEAST ENVIRONMENTAL SCIENCES INC
Legal Status: Private
Date Became Current: 19950105
Date Ended Current: Not reported
Owner/Operator Address: 2415 SE 11TH AVE
Owner/Operator City,State,Zip: PORTLAND, OR 97214-5307
Owner/Operator Telephone: 503-231-9320
Owner/Operator Telephone Ext: Not reported
Owner/Operator Fax: Not reported
Owner/Operator Email: Not reported

Owner/Operator Indicator: Operator
Owner/Operator Name: WYEAST ENVIRONMENTAL SCIENCES INC
Legal Status: Private
Date Became Current: 19970109
Date Ended Current: Not reported
Owner/Operator Address: 2415 SE 11TH AVE
Owner/Operator City,State,Zip: PORTLAND, OR 97214-5307
Owner/Operator Telephone: 503-231-9320
Owner/Operator Telephone Ext: Not reported
Owner/Operator Fax: Not reported
Owner/Operator Email: Not reported

Owner/Operator Indicator: Owner
Owner/Operator Name: WYEAST ENVIRONMENTAL SCIENCES INC
Legal Status: Private
Date Became Current: 20030305
Date Ended Current: Not reported
Owner/Operator Address: 2415 SE 11TH AVE
Owner/Operator City,State,Zip: PORTLAND, OR 97214-5307
Owner/Operator Telephone: 503-231-9320
Owner/Operator Telephone Ext: Not reported
Owner/Operator Fax: Not reported
Owner/Operator Email: Not reported

Owner/Operator Indicator: Owner
Owner/Operator Name: WYEAST ENVIRONMENTAL SCIENCES INC
Legal Status: Private
Date Became Current: 20031231
Date Ended Current: Not reported
Owner/Operator Address: 2415 SE 11TH AVE
Owner/Operator City,State,Zip: PORTLAND, OR 97214-5307

WYEAST ENVIRONMENTAL SCIENCES (Continued) **1000890707**

Owner/Operator Telephone: 503-231-9320
Owner/Operator Telephone Ext: Not reported
Owner/Operator Fax: Not reported
Owner/Operator Email: Not reported

Owner/Operator Indicator: Operator
Owner/Operator Name: WYEAST ENVIRONMENTAL SCIENCES INC
Legal Status: Private
Date Became Current: 20071231
Date Ended Current: Not reported
Owner/Operator Address: 2415 SE 11TH AVE
Owner/Operator City,State,Zip: PORTLAND, OR 97214-5307
Owner/Operator Telephone: 503-231-9320
Owner/Operator Telephone Ext: Not reported
Owner/Operator Fax: Not reported
Owner/Operator Email: Not reported

Owner/Operator Indicator: Owner
Owner/Operator Name: WYEAST ENVIRONMENTAL SCIENCES INC
Legal Status: Private
Date Became Current: 19940318
Date Ended Current: Not reported
Owner/Operator Address: 2415 SE 11TH AVE
Owner/Operator City,State,Zip: PORTLAND, OR 97214-5307
Owner/Operator Telephone: 503-231-9320
Owner/Operator Telephone Ext: Not reported
Owner/Operator Fax: Not reported
Owner/Operator Email: Not reported

Owner/Operator Indicator: Operator
Owner/Operator Name: WYEAST ENVIRONMENTAL SCIENCES INC
Legal Status: Private
Date Became Current: 19940318
Date Ended Current: Not reported
Owner/Operator Address: 2415 SE 11TH AVE
Owner/Operator City,State,Zip: PORTLAND, OR 97214-5307
Owner/Operator Telephone: 503-231-9320
Owner/Operator Telephone Ext: Not reported
Owner/Operator Fax: Not reported
Owner/Operator Email: Not reported

Owner/Operator Indicator: Operator
Owner/Operator Name: WYEAST ENVIRONMENTAL SCIENCES INC
Legal Status: Private
Date Became Current: 19990122
Date Ended Current: Not reported
Owner/Operator Address: 2415 SE 11TH AVE
Owner/Operator City,State,Zip: PORTLAND, OR 97214-5307
Owner/Operator Telephone: 503-231-9320
Owner/Operator Telephone Ext: Not reported
Owner/Operator Fax: Not reported
Owner/Operator Email: Not reported

Owner/Operator Indicator: Operator
Owner/Operator Name: WYEAST ENVIRONMENTAL SCIENCES INC
Legal Status: Private
Date Became Current: 20010426

WYEAST ENVIRONMENTAL SCIENCES (Continued) **1000890707**

Date Ended Current: Not reported
Owner/Operator Address: 2415 SE 11TH AVE
Owner/Operator City,State,Zip: PORTLAND, OR 97214-5307
Owner/Operator Telephone: 503-231-9320
Owner/Operator Telephone Ext: Not reported
Owner/Operator Fax: Not reported
Owner/Operator Email: Not reported

Owner/Operator Indicator: Operator
Owner/Operator Name: WYEAST ENVIRONMENTAL SCIENCES INC
Legal Status: Private
Date Became Current: 19980108
Date Ended Current: Not reported
Owner/Operator Address: 2415 SE 11TH AVE
Owner/Operator City,State,Zip: PORTLAND, OR 97214-5307
Owner/Operator Telephone: 503-231-9320
Owner/Operator Telephone Ext: Not reported
Owner/Operator Fax: Not reported
Owner/Operator Email: Not reported

Owner/Operator Indicator: Operator
Owner/Operator Name: WYEAST ENVIRONMENTAL SCIENCES INC
Legal Status: Private
Date Became Current: 20020319
Date Ended Current: Not reported
Owner/Operator Address: 2415 SE 11TH AVE
Owner/Operator City,State,Zip: PORTLAND, OR 97214-5307
Owner/Operator Telephone: 503-231-9320
Owner/Operator Telephone Ext: Not reported
Owner/Operator Fax: Not reported
Owner/Operator Email: Not reported

Owner/Operator Indicator: Operator
Owner/Operator Name: WYEAST ENVIRONMENTAL SCIENCES INC
Legal Status: Private
Date Became Current: 19960102
Date Ended Current: Not reported
Owner/Operator Address: 2415 SE 11TH AVE
Owner/Operator City,State,Zip: PORTLAND, OR 97214-5307
Owner/Operator Telephone: 503-231-9320
Owner/Operator Telephone Ext: Not reported
Owner/Operator Fax: Not reported
Owner/Operator Email: Not reported

Owner/Operator Indicator: Owner
Owner/Operator Name: WYEAST ENVIRONMENTAL SCIENCES INC
Legal Status: Private
Date Became Current: 19970109
Date Ended Current: Not reported
Owner/Operator Address: 2415 SE 11TH AVE
Owner/Operator City,State,Zip: PORTLAND, OR 97214-5307
Owner/Operator Telephone: 503-231-9320
Owner/Operator Telephone Ext: Not reported
Owner/Operator Fax: Not reported
Owner/Operator Email: Not reported

Owner/Operator Indicator: Owner

WYEAST ENVIRONMENTAL SCIENCES (Continued) **1000890707**

Owner/Operator Name: WYEAST ENVIRONMENTAL SCIENCES INC
Legal Status: Private
Date Became Current: 20000420
Date Ended Current: Not reported
Owner/Operator Address: 2415 SE 11TH AVE
Owner/Operator City,State,Zip: PORTLAND, OR 97214-5307
Owner/Operator Telephone: 503-231-9320
Owner/Operator Telephone Ext: Not reported
Owner/Operator Fax: Not reported
Owner/Operator Email: Not reported

Owner/Operator Indicator: Operator
Owner/Operator Name: WYEAST ENVIRONMENTAL SCIENCES INC
Legal Status: Private
Date Became Current: 20030305
Date Ended Current: Not reported
Owner/Operator Address: 2415 SE 11TH AVE
Owner/Operator City,State,Zip: PORTLAND, OR 97214-5307
Owner/Operator Telephone: 503-231-9320
Owner/Operator Telephone Ext: Not reported
Owner/Operator Fax: Not reported
Owner/Operator Email: Not reported

Owner/Operator Indicator: Owner
Owner/Operator Name: WYEAST ENVIRONMENTAL SCIENCES INC
Legal Status: Private
Date Became Current: 19990122
Date Ended Current: Not reported
Owner/Operator Address: 2415 SE 11TH AVE
Owner/Operator City,State,Zip: PORTLAND, OR 97214-5307
Owner/Operator Telephone: 503-231-9320
Owner/Operator Telephone Ext: Not reported
Owner/Operator Fax: Not reported
Owner/Operator Email: Not reported

Owner/Operator Indicator: Operator
Owner/Operator Name: WYEAST ENVIRONMENTAL SCIENCES INC
Legal Status: Private
Date Became Current: 20000420
Date Ended Current: Not reported
Owner/Operator Address: 2415 SE 11TH AVE
Owner/Operator City,State,Zip: PORTLAND, OR 97214-5307
Owner/Operator Telephone: 503-231-9320
Owner/Operator Telephone Ext: Not reported
Owner/Operator Fax: Not reported
Owner/Operator Email: Not reported

Owner/Operator Indicator: Owner
Owner/Operator Name: WYEAST ENVIRONMENTAL SCIENCES INC
Legal Status: Private
Date Became Current: 20010426
Date Ended Current: Not reported
Owner/Operator Address: 2415 SE 11TH AVE
Owner/Operator City,State,Zip: PORTLAND, OR 97214-5307
Owner/Operator Telephone: 503-231-9320
Owner/Operator Telephone Ext: Not reported
Owner/Operator Fax: Not reported

WYEAST ENVIRONMENTAL SCIENCES (Continued) **1000890707**

Owner/Operator Email: Not reported

Owner/Operator Indicator: Owner
Owner/Operator Name: WYEAST ENVIRONMENTAL SCIENCES INC
Legal Status: Private
Date Became Current: 20020319
Date Ended Current: Not reported
Owner/Operator Address: 2415 SE 11TH AVE
Owner/Operator City,State,Zip: PORTLAND, OR 97214-5307
Owner/Operator Telephone: 503-231-9320
Owner/Operator Telephone Ext: Not reported
Owner/Operator Fax: Not reported
Owner/Operator Email: Not reported

Historic Generators:
Receive Date: 19940318
Handler Name: WYEAST ENVIRONMENTAL SCIENCES
Federal Waste Generator Description: Very Small Quantity Generator (formerly Conditionally-Exempt Small Quantity Generator
State District Owner: Not reported
Large Quantity Handler of Universal Waste: No
Recognized Trader Importer: No
Recognized Trader Exporter: No
Spent Lead Acid Battery Importer: No
Spent Lead Acid Battery Exporter: No
Current Record: No
Non Storage Recycler Activity: Not reported
Electronic Manifest Broker: Not reported

Receive Date: 19950105
Handler Name: WYEAST ENVIRONMENTAL SCIENCES
Federal Waste Generator Description: Very Small Quantity Generator (formerly Conditionally-Exempt Small Quantity Generator
State District Owner: Not reported
Large Quantity Handler of Universal Waste: No
Recognized Trader Importer: No
Recognized Trader Exporter: No
Spent Lead Acid Battery Importer: No
Spent Lead Acid Battery Exporter: No
Current Record: No
Non Storage Recycler Activity: Not reported
Electronic Manifest Broker: Not reported

Receive Date: 19960102
Handler Name: WYEAST ENVIRONMENTAL SCIENCES
Federal Waste Generator Description: Very Small Quantity Generator (formerly Conditionally-Exempt Small Quantity Generator
State District Owner: Not reported
Large Quantity Handler of Universal Waste: No
Recognized Trader Importer: No
Recognized Trader Exporter: No
Spent Lead Acid Battery Importer: No
Spent Lead Acid Battery Exporter: No
Current Record: No
Non Storage Recycler Activity: Not reported
Electronic Manifest Broker: Not reported

WYEAST ENVIRONMENTAL SCIENCES (Continued) **1000890707**

Receive Date: 19970109
Handler Name: WYEAST ENVIRONMENTAL SCIENCES
Federal Waste Generator Description: Very Small Quantity Generator (formerly Conditionally-Exempt Small Quantity Generator
State District Owner: Not reported
Large Quantity Handler of Universal Waste: No
Recognized Trader Importer: No
Recognized Trader Exporter: No
Spent Lead Acid Battery Importer: No
Spent Lead Acid Battery Exporter: No
Current Record: No
Non Storage Recycler Activity: Not reported
Electronic Manifest Broker: Not reported

Receive Date: 19980108
Handler Name: WYEAST ENVIRONMENTAL SCIENCES
Federal Waste Generator Description: Very Small Quantity Generator (formerly Conditionally-Exempt Small Quantity Generator
State District Owner: Not reported
Large Quantity Handler of Universal Waste: No
Recognized Trader Importer: No
Recognized Trader Exporter: No
Spent Lead Acid Battery Importer: No
Spent Lead Acid Battery Exporter: No
Current Record: No
Non Storage Recycler Activity: Not reported
Electronic Manifest Broker: Not reported

Receive Date: 19990122
Handler Name: WYEAST ENVIRONMENTAL SCIENCES
Federal Waste Generator Description: Very Small Quantity Generator (formerly Conditionally-Exempt Small Quantity Generator
State District Owner: Not reported
Large Quantity Handler of Universal Waste: No
Recognized Trader Importer: No
Recognized Trader Exporter: No
Spent Lead Acid Battery Importer: No
Spent Lead Acid Battery Exporter: No
Current Record: No
Non Storage Recycler Activity: Not reported
Electronic Manifest Broker: Not reported

Receive Date: 20000420
Handler Name: WYEAST ENVIRONMENTAL SCIENCES
Federal Waste Generator Description: Very Small Quantity Generator (formerly Conditionally-Exempt Small Quantity Generator
State District Owner: Not reported
Large Quantity Handler of Universal Waste: No
Recognized Trader Importer: No
Recognized Trader Exporter: No
Spent Lead Acid Battery Importer: No
Spent Lead Acid Battery Exporter: No
Current Record: No
Non Storage Recycler Activity: Not reported
Electronic Manifest Broker: Not reported

Receive Date: 20010426

WYEAST ENVIRONMENTAL SCIENCES (Continued) **1000890707**

Handler Name: WYEAST ENVIRONMENTAL SCIENCES
Federal Waste Generator Description: Very Small Quantity Generator (formerly Conditionally-Exempt Small Quantity Generator
State District Owner: Not reported
Large Quantity Handler of Universal Waste: No
Recognized Trader Importer: No
Recognized Trader Exporter: No
Spent Lead Acid Battery Importer: No
Spent Lead Acid Battery Exporter: No
Current Record: No
Non Storage Recycler Activity: Not reported
Electronic Manifest Broker: Not reported

Receive Date: 20020319
Handler Name: WYEAST ENVIRONMENTAL SCIENCES
Federal Waste Generator Description: Very Small Quantity Generator (formerly Conditionally-Exempt Small Quantity Generator
State District Owner: Not reported
Large Quantity Handler of Universal Waste: No
Recognized Trader Importer: No
Recognized Trader Exporter: No
Spent Lead Acid Battery Importer: No
Spent Lead Acid Battery Exporter: No
Current Record: No
Non Storage Recycler Activity: Not reported
Electronic Manifest Broker: Not reported

Receive Date: 20030305
Handler Name: WYEAST ENVIRONMENTAL SCIENCES
Federal Waste Generator Description: Very Small Quantity Generator (formerly Conditionally-Exempt Small Quantity Generator
State District Owner: Not reported
Large Quantity Handler of Universal Waste: No
Recognized Trader Importer: No
Recognized Trader Exporter: No
Spent Lead Acid Battery Importer: No
Spent Lead Acid Battery Exporter: No
Current Record: No
Non Storage Recycler Activity: Not reported
Electronic Manifest Broker: Not reported

Receive Date: 20031231
Handler Name: WYEAST ENVIRONMENTAL SCIENCES
Federal Waste Generator Description: Very Small Quantity Generator (formerly Conditionally-Exempt Small Quantity Generator
State District Owner: Not reported
Large Quantity Handler of Universal Waste: No
Recognized Trader Importer: No
Recognized Trader Exporter: No
Spent Lead Acid Battery Importer: No
Spent Lead Acid Battery Exporter: No
Current Record: No
Non Storage Recycler Activity: Not reported
Electronic Manifest Broker: Not reported

Receive Date: 20071231
Handler Name: WYEAST ENVIRONMENTAL SCIENCES

WYEAST ENVIRONMENTAL SCIENCES (Continued) **1000890707**

Federal Waste Generator Description:	Very Small Quantity Generator (formerly Conditionally-Exempt Small Quantity Generator
State District Owner:	Not reported
Large Quantity Handler of Universal Waste:	No
Recognized Trader Importer:	No
Recognized Trader Exporter:	No
Spent Lead Acid Battery Importer:	No
Spent Lead Acid Battery Exporter:	No
Current Record:	Yes
Non Storage Recycler Activity:	Not reported
Electronic Manifest Broker:	Not reported

List of NAICS Codes and Descriptions:

NAICS Code:	54138
NAICS Description:	Testing Laboratories And Services

Facility Has Received Notices of Violations:

Violations:	No Violations Found

Evaluation Action Summary:

Evaluations:	No Evaluations Found

FINDS:

Registry ID:	110004773442

Click Here for FRS Facility Detail Report:

Environmental Interest/Information System:

The Resource Conservation and Recovery Act Information System (RCRAInfo) is EPA's comprehensive information system in support of the Resource Conservation and Recovery Act (RCRA) of 1976 and the Hazardous and Solid Waste Amendments (HSWA) of 1984. It tracks many types of information about generators, transporters, treaters, storers, and disposers of hazardous waste.
The Oregon Department of Environmental Quality (DEQ) is a regulatory agency tasked with protecting the quality of Oregon's environment. DEQ uses a combination of technical assistance, inspections, and permitting to help public and private facilities and citizens understand and comply with state and federal environmental regulations.

Click this hyperlink while viewing on your computer to access additional FINDS: detail in the EDR Site Report.

ECHO:

Envid:	1000890707
Registry ID:	110004773442

DFR URL:

Name:	WYEAST ENVIRONMENTAL SCIENCES
Address:	2415 Se 11th Ave
City,State,Zip:	PORTLAND, OR 97214

OR MANIFEST:

Manifest Year:	Manifest Year - 2007

WYEAST ENVIRONMENTAL SCIENCES (Continued) **1000890707**

EPA Id: OR0000184283
Inactive Status: Not reported
Organization Name: Not reported
Contact Name: Mark Murphy
Contact Telephone Number: (503) 231-9320
Mailing Address: 2415 SE 11Th Ave
Mailing City/State/Zip: Portland, OR 97214

AI176 **WEDDLE, JEFFREY** **OR LUST** **S117881159**
SW **3315 SE 7TH AVE** **OR LUST HOT** **N/A**
1/4-1/2 **PORTLAND, OR 97202**
0.254 mi.
1339 ft. **Site 2 of 2 in cluster AI**

Relative:
Higher

Actual:
125 ft.

LUST:
Name: WEDDLE, JEFFREY
Address: 3315 SE 7TH AVE
City,State,Zip: PORTLAND, OR 97202
Region: Not reported
Facility ID: 26-15-0406
Cleanup Received Date: 03/26/2015
Cleanup Start Date: Not reported
Cleanup Complete Date: 06/29/2015
Decode for Region: Northwest
Closed/ Certification: 6/29/2015
Closure Type: Certification
Site Type: Risk-based Corrective Action
Tank Type: Heating Oil Tank
Project Manager: Unassigned Leaking HOT
Cost Recovery Agreement: Not reported

LUST HOT:
Log Number: 26-15-0406
Facility ID: Not reported
Name: WEDDLE, JEFFREY
Address: 3315 SE 7TH AVE
City,State,Zip: PORTLAND, OR 97202
Project Type: LHOT
Size (Acres): Not reported
Site Priority: Not reported
Legacy LUST Priority Score: 125
Environmental Justice Indicator: Not reported
Latitude: 45.4994
Longitude: -122.6588

URL:

AN177 **DEPUE, JOHN** **OR LUST** **S105153957**
SE **3315 SE 15TH AVE** **OR LUST HOT** **N/A**
1/4-1/2 **PORTLAND, OR 97202** **OR TANK HOT DECOM**
0.255 mi.
1344 ft. **Site 2 of 3 in cluster AN**

Relative:
Higher

Actual:
53 ft.

LUST:

Name:	DEPUE, JOHN
Address:	3315 SE 15TH AVE
City,State,Zip:	PORTLAND, OR 97202
Region:	Not reported
Facility ID:	26-01-6709
Cleanup Received Date:	08/10/2001
Cleanup Start Date:	08/10/2001
Cleanup Complete Date:	**Not reported**
Decode for Region:	**Northwest**
Closed/ Certification:	Not reported
Closure Type:	Not reported
Site Type:	Not reported
Tank Type:	Heating Oil Tank
Project Manager:	Unassigned Leaking HOT
Cost Recovery Agreement:	Not reported

LUST HOT:

Log Number:	26-01-6709
Facility ID:	Not reported
Name:	DEPUE, JOHN
Address:	3315 SE 15TH AVE
City,State,Zip:	PORTLAND, OR 97202
Project Type:	LHOT
Size (Acres):	Not reported
Site Priority:	Not reported
Legacy LUST Priority Score:	125
Environmental Justice Indicator:	Not reported
Latitude:	45.499
Longitude:	-122.6501

URL:

TANK HOT DECOM:

HOT ID:	1859
Name:	Not reported
Address:	3315 SE 15TH AVE
City,State,Zip:	PORTLAND, OR 97202
Region:	Northwest Region
Decommission Type:	In-Place
Decommissioned By:	Comfort Mechanical, Inc.
Year:	2001
Decommission Date:	01/22/2001
File Closed Date:	03/12/2001
Comments:	Not reported

AQ178
South
1/4-1/2
0.255 mi.
1346 ft.

MAJHOR-MURRAY LTD.
3411 SE MILWAUKIE
PORTLAND, OR 97202

Site 1 of 4 in cluster AQ

OR LUST **U000432160**
OR UST **N/A**

Relative:
Higher

Actual:
66 ft.

LUST:

Name:	MAJHOR-MURRAY LTD.
Address:	3411 SE MILWAUKIE
City,State,Zip:	PORTLAND, OR 97202
Region:	Not reported
Facility ID:	26-92-0148
Cleanup Received Date:	06/03/1992
Cleanup Start Date:	06/03/1992
Cleanup Complete Date:	**05/27/1993**
Decode for Region:	**Northwest**
Closed/ Certification:	7/23/1993
Closure Type:	Not reported
Site Type:	Soil Matrix
Tank Type:	Regulated Underground Storage Tank
Project Manager:	Unassigned LUST
Cost Recovery Agreement:	5/10/1993

UST:

Name:	MAJHOR-MURRAY LTD.
Address:	3411 SE MILWAUKIE
City:	PORTLAND
Facility ID:	2309
Facility Telephone:	(503) 235-9821
Permittee Name:	BRUCE A. MURRAY, PRESIDENT
Number of Permitted Tanks:	Not reported
Active Tanks:	Not reported
Decommissioned Tanks:	1
Number of Tanks:	1

AQ179
South
1/4-1/2
0.255 mi.
1346 ft.

MAJHOR-MURRAY LTD.
3411 SE MILWAUKIE
PORTLAND, OR 97202

Site 2 of 4 in cluster AQ

UST FINDER **1028642389**
UST FINDER RELEASE **N/A**

Relative:
Higher

Actual:
66 ft.

UST FINDER:

Object ID:	694511
Facility ID:	OR2309
Name:	MAJHOR-MURRAY LTD.
Address:	3411 SE MILWAUKIE
City,State,Zip:	PORTLAND, OR 97202
Address Match Type:	PointAddress
Open USTs:	0
Closed USTs:	1
TOS USTs:	0
Population 1500ft:	2020
Private Wells 1500ft:	0
Within 100yr Floodplain:	No
Land Use:	Developed, Medium Intensity
Within SPA:	No
SPA PWS Facility ID:	Not reported
SPA Water Type:	Not reported
SPA Facility Type:	Not reported

MAJHOR-MURRAY LTD. (Continued) **1028642389**

SPA HUC12:	Not reported
Within WHPA:	Yes
WHPA PWS Facility ID:	OR4100984_2704
WHPA Water Type:	GW - Ground water
WHPA Facility Type:	WL - Well
WHPA HUC12:	170900120202
Facility Status:	Closed UST(s)
Date of Last Inspection:	Not reported
EPA Region:	10
Tribe:	Not reported
Coordinate Source:	Geocode
X Coord:	-122.654036963
Y Coord:	45.497978969
Latitude:	45.4979789686364
Longitude:	-122.654036962837

UST FINDER:

Object ID:	1553436
Facility ID:	OR2309
Tank ID:	OR2309_1
Tank Status:	Closed
Installation Date:	1970/05/08 16:00:00+00
Removal Date:	1992/07/16 15:59:59+00
Tank Capacity:	600
Substances:	Used Oil
Tank Wall Type:	Not reported

UST FINDER RELEASE:

Object ID:	337097
Facility ID:	Not reported
Lust ID:	OR18-97-0031
Name:	MAJHOR-MURRAY LTD.
Address:	3411 SE MILWAUKIE
City,State,Zip:	PORTLAND, OR 97202
Address Match Type:	PointAddress
Reported Date:	1997/09/08 15:59:59+00
Status:	No Further Action
Substance:	Not reported
Population within 1500ft:	2020
Domestic Wells within 1500ft:	0
Land Use:	Developed, Medium Intensity
Within SPA:	No
SPA PWS Facility ID:	Not reported
SPA Water Type:	Not reported
SPA Facility Type:	Not reported
SPA HUC12:	Not reported
Within WHPA:	Yes
WHPA PWS Facility ID:	OR4100984_2704
WHPA Water Type:	GW - Ground water
WHPA Facility Type:	WL - Well
WHPA HUC12:	170900120202
Within 100yr Floodplain:	No
Tribe:	Not reported
EPA Region:	10
NFA Letter 1:	Not reported
NFA Letter 2:	Not reported

MAJHOR-MURRAY LTD. (Continued) **1028642389**

NFA Letter 3:	Not reported
NFA Letter 4:	Not reported
Closed With Residual Contaminate:	Not reported
Coordinate Source:	Geocode
X Coord:	-122.65404
Y Coord:	45.49798
Latitude:	45.4979799999999
Longitude:	-122.654039999999

AR180 **PENDERGRAFT, BRAD** **OR LUST** **S104658351**
SSE **1315 SE HAIG** **OR LUST HOT** **N/A**
1/4-1/2 **PORTLAND, OR 97202**
0.256 mi.
1353 ft. **Site 1 of 4 in cluster AR**

Relative:
Higher

Actual:
58 ft.

LUST:

Name:	PENDERGRAFT, BRAD
Address:	1315 SE HAIG
City,State,Zip:	PORTLAND, OR 97202
Region:	Not reported
Facility ID:	26-00-5103
Cleanup Received Date:	06/15/2000
Cleanup Start Date:	06/15/2000
Cleanup Complete Date:	**03/10/2003**
Decode for Region:	**Northwest**
Closed/ Certification:	3/10/2003
Closure Type:	Certification
Site Type:	Risk-based Corrective Action
Tank Type:	Heating Oil Tank
Project Manager:	Unassigned Leaking HOT
Cost Recovery Agreement:	Not reported

LUST HOT:

Log Number:	26-00-5103
Facility ID:	Not reported
Name:	PENDERGRAFT, BRAD
Address:	1315 SE HAIG
City,State,Zip:	PORTLAND, OR 97202
Project Type:	LHOT
Size (Acres):	Not reported
Site Priority:	Not reported
Legacy LUST Priority Score:	125
Environmental Justice Indicator:	Not reported
Latitude:	45.4979
Longitude:	-122.6518

URL:

AJ181 **WEDDLE AND HILTS** **OR LUST** **S117881163**
WSW **3114 SE MCLOUGHLIN BLVD** **OR LUST HOT** **N/A**
1/4-1/2 **PORTLAND, OR 97202**
0.259 mi.
1366 ft. **Site 3 of 3 in cluster AJ**

Relative:
Higher

Actual:
110 ft.

LUST:

Name:	WEDDLE AND HILTS
Address:	3114 SE MCLOUGHLIN BLVD
City,State,Zip:	PORTLAND, OR 97202
Region:	Not reported
Facility ID:	26-15-0411
Cleanup Received Date:	03/30/2015
Cleanup Start Date:	Not reported
Cleanup Complete Date:	**10/19/2015**
Decode for Region:	**Northwest**
Closed/ Certification:	10/19/2015
Closure Type:	Certification
Site Type:	Risk-based Corrective Action
Tank Type:	Heating Oil Tank
Project Manager:	Unassigned Leaking HOT
Cost Recovery Agreement:	Not reported

LUST HOT:

Log Number:	26-15-0411
Facility ID:	Not reported
Name:	WEDDLE AND HILTS
Address:	3114 SE MCLOUGHLIN BLVD
City,State,Zip:	PORTLAND, OR 97202
Project Type:	LHOT
Size (Acres):	Not reported
Site Priority:	Not reported
Legacy LUST Priority Score:	125
Environmental Justice Indicator:	Not reported
Latitude:	45.5002
Longitude:	-122.6602

URL:

AR182 **SATO, JOSEPH** **OR LUST** **S128533639**
SSE **1325 SE HAIG ST** **OR LUST HOT** **N/A**
1/4-1/2 **PORTLAND, OR 97202**
0.259 mi.
1370 ft. **Site 2 of 4 in cluster AR**

Relative:
Higher

Actual:
57 ft.

LUST:

Name:	SATO, JOSEPH
Address:	1325 SE HAIG ST
City,State,Zip:	PORTLAND, OR 97202
Region:	Not reported
Facility ID:	26-21-1195
Cleanup Received Date:	12/10/2021
Cleanup Start Date:	Not reported
Cleanup Complete Date:	**Not reported**
Decode for Region:	**Northwest**
Closed/ Certification:	Not reported
Closure Type:	Not reported
Site Type:	Not reported
Tank Type:	Heating Oil Tank

SATO, JOSEPH (Continued) **S128533639**

Project Manager: Unassigned Leaking HOT
Cost Recovery Agreement: Not reported

LUST HOT:

Log Number:	26-21-1195
Facility ID:	Not reported
Name:	SATO, JOSEPH
Address:	1325 SE HAIG ST
City,State,Zip:	PORTLAND, OR 97202
Project Type:	LHOT
Size (Acres):	Not reported
Site Priority:	Not reported
Legacy LUST Priority Score:	125
Environmental Justice Indicator:	Not reported
Latitude:	45.4984
Longitude:	-122.6517

URL:

AP183 **MICHAUD, ERICA** **OR LUST** **S110510125**
SSW **3411 SE 10TH AVE** **OR LUST HOT** **N/A**
1/4-1/2 **PORTLAND, OR 97202**
0.260 mi.
1375 ft. **Site 2 of 4 in cluster AP**

Relative:
Higher

Actual:
100 ft.

LUST:

Name:	MICHAUD, ERICA
Address:	3411 SE 10TH AVE
City,State,Zip:	PORTLAND, OR 97202
Region:	Not reported
Facility ID:	26-10-0550
Cleanup Received Date:	06/10/2010
Cleanup Start Date:	Not reported
Cleanup Complete Date:	**09/29/2010**
Decode for Region:	**Northwest**
Closed/ Certification:	9/29/2010
Closure Type:	Certification
Site Type:	Soil Matrix
Tank Type:	Heating Oil Tank
Project Manager:	Unassigned Leaking HOT
Cost Recovery Agreement:	Not reported

LUST HOT:

Log Number:	26-10-0550
Facility ID:	Not reported
Name:	MICHAUD, ERICA
Address:	3411 SE 10TH AVE
City,State,Zip:	PORTLAND, OR 97202
Project Type:	LHOT
Size (Acres):	Not reported
Site Priority:	Not reported
Legacy LUST Priority Score:	125
Environmental Justice Indicator:	Not reported
Latitude:	45.4979
Longitude:	-122.6561

MICHAUD, ERICA (Continued) **S110510125**

URL:

AQ184 **DRAGILA , TIMOTHY** **OR LUST** **S110141106**
South **3424 SE 11TH AVE** **N/A**
1/4-1/2 **PORTLAND, OR 97202**
0.263 mi.
1391 ft. **Site 3 of 4 in cluster AQ**

Relative:
Higher

Actual:
69 ft.

LUST:

Name:	DRAGILA , TIMOTHY
Address:	3424 SE 11TH AVE
City,State,Zip:	PORTLAND, OR 97202
Region:	Not reported
Facility ID:	26-09-1282
Cleanup Received Date:	12/17/2009
Cleanup Start Date:	Not reported
Cleanup Complete Date:	**05/25/2010**
Decode for Region:	**Northwest**
Closed/ Certification:	5/25/2010
Closure Type:	Certification
Site Type:	Generic Remedy
Tank Type:	Heating Oil Tank
Project Manager:	Unassigned Leaking HOT
Cost Recovery Agreement:	Not reported

AQ185 **DRAGILA , TIMOTHY** **OR LUST HOT** **S131912536**
South **3424 SE 11TH AVE** **N/A**
1/4-1/2 **PORTLAND, OR 97202**
0.263 mi.
1391 ft. **Site 4 of 4 in cluster AQ**

Relative:
Higher

Actual:
69 ft.

LUST HOT:

Log Number:	26-09-1282
Facility ID:	Not reported
Name:	DRAGILA , TIMOTHY
Address:	3424 SE 11TH AVE
City,State,Zip:	PORTLAND, OR 97202
Project Type:	LHOT
Size (Acres):	Not reported
Site Priority:	Not reported
Legacy LUST Priority Score:	125
Environmental Justice Indicator:	Not reported
Latitude:	45.4976
Longitude:	-122.6547

URL:

AS186 **HODGERT, LINDA** **OR LUST** **S105856849**
East **2905 SE 17TH AVE** **OR LUST HOT** **N/A**
1/4-1/2 **PORTLAND, OR 97202**
0.264 mi.
1395 ft. **Site 1 of 2 in cluster AS**

Relative:
Higher

Actual:
53 ft.

LUST:

Name:	HODGERT, LINDA
Address:	2905 SE 17TH AVE
City,State,Zip:	PORTLAND, OR 97202
Region:	Not reported
Facility ID:	26-03-1050
Cleanup Received Date:	05/30/2003
Cleanup Start Date:	06/02/2003
Cleanup Complete Date:	**11/13/2003**
Decode for Region:	**Northwest**
Closed/ Certification:	11/13/2003
Closure Type:	Certification
Site Type:	Generic Remedy
Tank Type:	Heating Oil Tank
Project Manager:	Unassigned Leaking HOT
Cost Recovery Agreement:	Not reported

LUST HOT:

Log Number:	26-03-1050
Facility ID:	Not reported
Name:	HODGERT, LINDA
Address:	2905 SE 17TH AVE
City,State,Zip:	PORTLAND, OR 97202
Project Type:	LHOT
Size (Acres):	Not reported
Site Priority:	Not reported
Legacy LUST Priority Score:	125
Environmental Justice Indicator:	Not reported
Latitude:	45.5019
Longitude:	-122.6487

URL:

AT187 **ATIYEH BROS INC** **OR LUST** **U003159639**
NE **1516 SE DIVISION ST** **OR UST** **N/A**
1/4-1/2 **PORTLAND, OR 97202**
0.266 mi.
1404 ft. **Site 1 of 5 in cluster AT**

Relative:
Higher

Actual:
55 ft.

LUST:

Name:	ATIYEH BROS., INC.
Address:	1516 SE DIVISION ST
City,State,Zip:	PORTLAND, OR 97202
Region:	Not reported
Facility ID:	26-90-0182
Cleanup Received Date:	03/28/1990
Cleanup Start Date:	01/28/1990
Cleanup Complete Date:	**06/01/1990**
Decode for Region:	**Northwest**
Closed/ Certification:	6/1/1990
Closure Type:	Not reported
Site Type:	Not reported
Tank Type:	Regulated Underground Storage Tank

ATIYEH BROS INC (Continued) **U003159639**

Project Manager: Unassigned LUST
Cost Recovery Agreement: Not reported

UST:
Name: ATIYEH BROS INC
Address: 1516 SE DIVISION ST
City: PORTLAND
Facility ID: 6661
Facility Telephone: (503) 234-5495
Permittee Name: THOMAS J MARANTETTE, VP
Number of Permitted Tanks: Not reported
Active Tanks: Not reported
Decommissioned Tanks: 1
Number of Tanks: 1

AT188 **ATIYEH BROS INC** **UST FINDER** **1028646355**
NE **1516 SE DIVISION ST** **UST FINDER RELEASE** **N/A**
1/4-1/2 **PORTLAND, OR 97202**
0.266 mi.
1404 ft. **Site 2 of 5 in cluster AT**

Relative: **Higher**
Actual: **55 ft.**

UST FINDER:
Object ID: 697921
Facility ID: OR6661
Name: ATIYEH BROS INC
Address: 1516 SE DIVISION ST
City,State,Zip: PORTLAND, OR 972021142
Address Match Type: PointAddress
Open USTs: 0
Closed USTs: 1
TOS USTs: 0
Population 1500ft: 1718
Private Wells 1500ft: 0
Within 100yr Floodplain: No
Land Use: Developed, Medium Intensity
Within SPA: No
SPA PWS Facility ID: Not reported
SPA Water Type: Not reported
SPA Facility Type: Not reported
SPA HUC12: Not reported
Within WHPA: Yes
WHPA PWS Facility ID: OR4100984_2704
WHPA Water Type: GW - Ground water
WHPA Facility Type: WL - Well
WHPA HUC12: 170900120202
Facility Status: Closed UST(s)
Date of Last Inspection: Not reported
EPA Region: 10
Tribe: Not reported
Coordinate Source: Geocode
X Coord: -122.650351722
Y Coord: 45.504829543
Latitude: 45.5048295428475
Longitude: -122.650351721623

UST FINDER:
Object ID: 1560821
Facility ID: OR6661

ATIYEH BROS INC (Continued) **1028646355**

Tank ID:	OR6661_1
Tank Status:	Closed
Installation Date:	1956/04/25 16:00:01+00
Removal Date:	1989/09/15 16:00:00+00
Tank Capacity:	1000
Substances:	Gasoline
Tank Wall Type:	Not reported

UST FINDER RELEASE:

Object ID:	337145
Facility ID:	Not reported
Lust ID:	OR24-90-4113
Name:	ATIYEH BROS., INC.
Address:	1516 SE DIVISION
City,State,Zip:	PORTLAND, OR 97202
Address Match Type:	PointAddress
Reported Date:	1990/02/13 15:59:59+00
Status:	No Further Action
Substance:	Not reported
Population within 1500ft:	1717
Domestic Wells within 1500ft:	0
Land Use:	Developed, Medium Intensity
Within SPA:	No
SPA PWS Facility ID:	Not reported
SPA Water Type:	Not reported
SPA Facility Type:	Not reported
SPA HUC12:	Not reported
Within WHPA:	Yes
WHPA PWS Facility ID:	OR4100984_2704
WHPA Water Type:	GW - Ground water
WHPA Facility Type:	WL - Well
WHPA HUC12:	170900120202
Within 100yr Floodplain:	No
Tribe:	Not reported
EPA Region:	10
NFA Letter 1:	Not reported
NFA Letter 2:	Not reported
NFA Letter 3:	Not reported
NFA Letter 4:	Not reported
Closed With Residual Contaminate:	Not reported
Coordinate Source:	Geocode
X Coord:	-122.65035
Y Coord:	45.50483
Latitude:	45.5048299999999
Longitude:	-122.65035

AM189 **BORTIN, MICHEAL & JOSEPHINE** **OR LUST** **S123666223**
ENE **1618 SE CLINTON ST** **OR LUST HOT** **N/A**
1/4-1/2 **PORTLAND, OR 97202**
0.266 mi.
1405 ft. **Site 4 of 6 in cluster AM**

Relative:
Higher

Actual:
54 ft.

LUST:

Name:	BORTIN, MICHEAL & JOSEPHINE
Address:	1618 SE CLINTON ST
City,State,Zip:	PORTLAND, OR 97202

BORTIN, MICHEAL & JOSEPHINE (Continued) **S123666223**

Region:	Not reported
Facility ID:	26-18-1212
Cleanup Received Date:	10/22/2018
Cleanup Start Date:	Not reported
Cleanup Complete Date:	**Not reported**
Decode for Region:	**Northwest**
Closed/ Certification:	Not reported
Closure Type:	Not reported
Site Type:	Not reported
Tank Type:	Heating Oil Tank
Project Manager:	Unassigned Leaking HOT
Cost Recovery Agreement:	Not reported

LUST HOT:

Log Number:	26-18-1212
Facility ID:	Not reported
Name:	BORTIN, MICHEAL & JOSEPHINE
Address:	1618 SE CLINTON ST
City,State,Zip:	PORTLAND, OR 97202
Project Type:	LHOT
Size (Acres):	Not reported
Site Priority:	Not reported
Legacy LUST Priority Score:	125
Environmental Justice Indicator:	Not reported
Latitude:	45.5033
Longitude:	-122.6493

URL:

AP190 **CASSON, KATHLEEN** **OR LUST** **S128049025**
SSW **3416 SE 9TH AVE** **OR LUST HOT** **N/A**
1/4-1/2 **PORTLAND, OR 97202**
0.266 mi.
1406 ft. **Site 3 of 4 in cluster AP**

Relative:
Higher

Actual:
106 ft.

LUST:

Name:	CASSON, KATHLEEN
Address:	3416 SE 9TH AVE
City,State,Zip:	PORTLAND, OR 97202
Region:	Not reported
Facility ID:	26-21-0773
Cleanup Received Date:	08/12/2021
Cleanup Start Date:	Not reported
Cleanup Complete Date:	**09/07/2023**
Decode for Region:	**Northwest**
Closed/ Certification:	9/7/2023
Closure Type:	Certification
Site Type:	Risk-based Corrective Action
Tank Type:	Heating Oil Tank
Project Manager:	Unassigned Leaking HOT
Cost Recovery Agreement:	Not reported

LUST HOT:

Log Number:	26-21-0773
Facility ID:	Not reported
Name:	CASSON, KATHLEEN
Address:	3416 SE 9TH AVE

CASSON, KATHLEEN (Continued) **S128049025**

City,State,Zip:	PORTLAND, OR 97202
Project Type:	LHOT
Size (Acres):	Not reported
Site Priority:	Not reported
Legacy LUST Priority Score:	125
Environmental Justice Indicator:	Not reported
Latitude:	45.498
Longitude:	-122.6567

URL:

AM191 **CARDOZA, RICK & KATHLEEN** **OR LUST** **S104819889**
ENE **1605 SE CLINTON ST** **OR LUST HOT** **N/A**
1/4-1/2 **PORTLAND, OR 97202**
0.267 mi.
1410 ft. **Site 5 of 6 in cluster AM**

Relative:
Higher

Actual:
54 ft.

LUST:

Name:	CARDOZA, RICK & KATHLEEN
Address:	1605 SE CLINTON ST
City,State,Zip:	PORTLAND, OR 97202
Region:	Not reported
Facility ID:	26-00-6385
Cleanup Received Date:	11/21/2000
Cleanup Start Date:	11/21/2000
Cleanup Complete Date:	**05/29/2001**
Decode for Region:	**Northwest**
Closed/ Certification:	5/29/2001
Closure Type:	Certification
Site Type:	Risk-based Corrective Action
Tank Type:	Heating Oil Tank
Project Manager:	Unassigned Leaking HOT
Cost Recovery Agreement:	Not reported

LUST HOT:

Log Number:	26-00-6385
Facility ID:	Not reported
Name:	CARDOZA, RICK & KATHLEEN
Address:	1605 SE CLINTON ST
City,State,Zip:	PORTLAND, OR 97202
Project Type:	LHOT
Size (Acres):	Not reported
Site Priority:	Not reported
Legacy LUST Priority Score:	125
Environmental Justice Indicator:	Not reported
Latitude:	45.5033
Longitude:	-122.6495

URL:

AU192 **NW TRUCK REPAIR** **UST FINDER** **1028640503**
WNW **2637 SE 6TH AVE** **UST FINDER RELEASE** **N/A**
1/4-1/2 **PORTLAND, OR 97202**
0.270 mi.
1424 ft. **Site 1 of 5 in cluster AU**

Relative:
Higher

Actual:
61 ft.

UST FINDER:

Object ID:	693117
Facility ID:	OR11684
Name:	NW TRUCK REPAIR
Address:	2637 SE 6TH AVE
City,State,Zip:	PORTLAND, OR 97202
Address Match Type:	PointAddress
Open USTs:	0
Closed USTs:	1
TOS USTs:	0
Population 1500ft:	310
Private Wells 1500ft:	0
Within 100yr Floodplain:	No
Land Use:	Developed, High Intensity
Within SPA:	No
SPA PWS Facility ID:	Not reported
SPA Water Type:	Not reported
SPA Facility Type:	Not reported
SPA HUC12:	Not reported
Within WHPA:	Yes
WHPA PWS Facility ID:	OR4100984_2704
WHPA Water Type:	GW - Ground water
WHPA Facility Type:	WL - Well
WHPA HUC12:	170900120202
Facility Status:	Closed UST(s)
Date of Last Inspection:	Not reported
EPA Region:	10
Tribe:	Not reported
Coordinate Source:	Geocode
X Coord:	-122.659870177
Y Coord:	45.503676974
Latitude:	45.5036769744648
Longitude:	-122.65987017739

UST FINDER:

Object ID:	1547694
Facility ID:	OR11684
Tank ID:	OR11684_1
Tank Status:	Closed
Installation Date:	Not reported
Removal Date:	1997/01/01 15:59:59+00
Tank Capacity:	Not reported
Substances:	Other
Tank Wall Type:	Not reported

UST FINDER RELEASE:

Object ID:	337006
Facility ID:	Not reported
Lust ID:	OR03-01-0059
Name:	NW TRUCK REPAIR
Address:	2637 SE 6TH
City,State,Zip:	PORTLAND, OR 97202

NW TRUCK REPAIR (Continued) **1028640503**

Address Match Type:	PointAddress
Reported Date:	2001/09/09 15:59:59+00
Status:	No Further Action
Substance:	Not reported
Population within 1500ft:	307
Domestic Wells within 1500ft:	0
Land Use:	Developed, High Intensity
Within SPA:	No
SPA PWS Facility ID:	Not reported
SPA Water Type:	Not reported
SPA Facility Type:	Not reported
SPA HUC12:	Not reported
Within WHPA:	Yes
WHPA PWS Facility ID:	OR4100984_2704
WHPA Water Type:	GW - Ground water
WHPA Facility Type:	WL - Well
WHPA HUC12:	170900120202
Within 100yr Floodplain:	No
Tribe:	Not reported
EPA Region:	10
NFA Letter 1:	Not reported
NFA Letter 2:	Not reported
NFA Letter 3:	Not reported
NFA Letter 4:	Not reported
Closed With Residual Contaminate:	Not reported
Coordinate Source:	Geocode
X Coord:	-122.65987
Y Coord:	45.50368
Latitude:	45.50368
Longitude:	-122.659869999999

AU193 **NW TRUCK REPAIR** **OR LUST** **U003178012**
WNW **2637 SE 6TH AVE** **OR UST** **N/A**
1/4-1/2 **PORTLAND, OR 97202**
0.270 mi.
1424 ft. **Site 2 of 5 in cluster AU**

Relative:
Higher

Actual:
61 ft.

LUST:

Name:	NW TRUCK REPAIR
Address:	2637 SE 6TH AVE
City,State,Zip:	PORTLAND, OR 97202
Region:	Not reported
Facility ID:	26-97-0051
Cleanup Received Date:	01/14/1997
Cleanup Start Date:	01/14/1997
Cleanup Complete Date:	**05/09/1997**
Decode for Region:	**Northwest**
Closed/ Certification:	5/9/1997
Closure Type:	Not reported
Site Type:	Soil Matrix
Tank Type:	Regulated Underground Storage Tank
Project Manager:	Unassigned LUST
Cost Recovery Agreement:	2/3/1997

UST:

Name:	NW TRUCK REPAIR
Address:	2637 SE 6TH AVE

NW TRUCK REPAIR (Continued) **U003178012**

City:	PORTLAND
Facility ID:	11684
Facility Telephone:	-503
Permittee Name:	Not reported
Number of Permitted Tanks:	Not reported
Active Tanks:	Not reported
Decommissioned Tanks:	1
Number of Tanks:	1

AV194 **DOREEN WATSON** **OR LUST** **S105856327**
NE **1437 SE DIVISION ST** **OR LUST HOT** **N/A**
1/4-1/2 **PORTLAND, OR 97202**
0.270 mi.
1426 ft. **Site 1 of 2 in cluster AV**

Relative:
Higher

Actual:
55 ft.

LUST:

Name:	DOREEN WATSON
Address:	1437 SE DIVISION ST
City,State,Zip:	PORTLAND, OR 97202
Region:	Not reported
Facility ID:	26-03-0260
Cleanup Received Date:	02/14/2003
Cleanup Start Date:	02/20/2003
Cleanup Complete Date:	**04/03/2003**
Decode for Region:	**Northwest**
Closed/ Certification:	4/3/2003
Closure Type:	Certification
Site Type:	Generic Remedy
Tank Type:	Heating Oil Tank
Project Manager:	Unassigned Leaking HOT
Cost Recovery Agreement:	Not reported

LUST HOT:

Log Number:	26-03-0260
Facility ID:	Not reported
Name:	DOREEN WATSON
Address:	1437 SE DIVISION ST
City,State,Zip:	PORTLAND, OR 97202
Project Type:	LHOT
Size (Acres):	Not reported
Site Priority:	Not reported
Legacy LUST Priority Score:	125
Environmental Justice Indicator:	Not reported
Latitude:	45.5048
Longitude:	-122.6514

URL:

AR195 **SATO, JOSEPH** **OR LUST** **S128049122**
SSE **1306 SE HAIG ST** **OR LUST HOT** **N/A**
1/4-1/2 **PORTLAND, OR 97202**
0.272 mi.
1437 ft. **Site 3 of 4 in cluster AR**

Relative:
Higher

Actual:
58 ft.

LUST:

Name:	SATO, JOSEPH
Address:	1306 SE HAIG ST
City,State,Zip:	PORTLAND, OR 97202
Region:	Not reported
Facility ID:	26-21-0929
Cleanup Received Date:	09/22/2021
Cleanup Start Date:	Not reported
Cleanup Complete Date:	**06/15/2022**
Decode for Region:	**Northwest**
Closed/ Certification:	6/15/2022
Closure Type:	Certification
Site Type:	Risk-based Corrective Action
Tank Type:	Heating Oil Tank
Project Manager:	Unassigned Leaking HOT
Cost Recovery Agreement:	Not reported

LUST HOT:

Log Number:	26-21-0929
Facility ID:	Not reported
Name:	SATO, JOSEPH
Address:	1306 SE HAIG ST
City,State,Zip:	PORTLAND, OR 97202
Project Type:	LHOT
Size (Acres):	Not reported
Site Priority:	Not reported
Legacy LUST Priority Score:	125
Environmental Justice Indicator:	Not reported
Latitude:	45.4981
Longitude:	-122.652

URL:

AW196 **HULTINE, JACKIE** **OR LUST** **S125317597**
South **3430 SE 10TH AVE** **OR LUST HOT** **N/A**
1/4-1/2 **PORTLAND, OR 97202**
0.274 mi.
1446 ft. **Site 1 of 3 in cluster AW**

Relative:
Higher

Actual:
95 ft.

LUST:

Name:	HULTINE, JACKIE
Address:	3430 SE 10TH AVE
City,State,Zip:	PORTLAND, OR 97202
Region:	Not reported
Facility ID:	26-19-0600
Cleanup Received Date:	06/20/2019
Cleanup Start Date:	Not reported
Cleanup Complete Date:	**12/13/2019**
Decode for Region:	**Northwest**
Closed/ Certification:	12/13/2019
Closure Type:	Certification
Site Type:	Risk-based Corrective Action
Tank Type:	Heating Oil Tank

HULTINE, JACKIE (Continued) **S125317597**

Project Manager: Unassigned Leaking HOT
Cost Recovery Agreement: Not reported

LUST HOT:
Log Number: 26-19-0600
Facility ID: Not reported
Name: HULTINE, JACKIE
Address: 3430 SE 10TH AVE
City,State,Zip: PORTLAND, OR 97202
Project Type: LHOT
Size (Acres): Not reported
Site Priority: Not reported
Legacy LUST Priority Score: 125
Environmental Justice Indicator: Not reported
Latitude: 45.4977
Longitude: -122.6558

URL:

AP197 **KENNEDY, MERRY** **OR LUST** **S113668777**
SSW **3428 SE 9TH AVE** **OR LUST HOT** **N/A**
1/4-1/2 **PORTLAND, OR 97202**
0.274 mi.
1449 ft. **Site 4 of 4 in cluster AP**

Relative:
Higher

Actual:
107 ft.

LUST:
Name: KENNEDY, MERRY
Address: 3428 SE 9TH AVE
City,State,Zip: PORTLAND, OR 97202
Region: Not reported
Facility ID: 26-13-0049
Cleanup Received Date: 01/17/2013
Cleanup Start Date: Not reported
Cleanup Complete Date: 06/21/2013
Decode for Region: Northwest
Closed/ Certification: 6/21/2013
Closure Type: Certification
Site Type: Risk-based Corrective Action
Tank Type: Heating Oil Tank
Project Manager: Unassigned Leaking HOT
Cost Recovery Agreement: Not reported

LUST HOT:
Log Number: 26-13-0049
Facility ID: Not reported
Name: KENNEDY, MERRY
Address: 3428 SE 9TH AVE
City,State,Zip: PORTLAND, OR 97202
Project Type: LHOT
Size (Acres): Not reported
Site Priority: Not reported
Legacy LUST Priority Score: 125
Environmental Justice Indicator: Not reported
Latitude: 45.4981
Longitude: -122.6568

KENNEDY, MERRY (Continued) **S113668777**

URL:

AT198 **BRUCE, JUNE** **OR LUST** **S106856938**
NE **1445 SE DIVISION ST** **OR LUST HOT** **N/A**
1/4-1/2 **PORTLAND, OR 97202**
0.276 mi.
1455 ft. **Site 3 of 5 in cluster AT**

Relative:
Higher

Actual:
56 ft.

LUST:

Name:	BRUCE, JUNE
Address:	1445 SE DIVISION ST
City,State,Zip:	PORTLAND, OR 97202
Region:	Not reported
Facility ID:	26-05-0558
Cleanup Received Date:	03/24/2005
Cleanup Start Date:	03/28/2005
Cleanup Complete Date:	**05/26/2005**
Decode for Region:	**Northwest**
Closed/ Certification:	5/26/2005
Closure Type:	Certification
Site Type:	Risk-based Corrective Action
Tank Type:	Heating Oil Tank
Project Manager:	Unassigned Leaking HOT
Cost Recovery Agreement:	Not reported

LUST HOT:

Log Number:	26-05-0558
Facility ID:	Not reported
Name:	BRUCE, JUNE
Address:	1445 SE DIVISION ST
City,State,Zip:	PORTLAND, OR 97202
Project Type:	LHOT
Size (Acres):	Not reported
Site Priority:	Not reported
Legacy LUST Priority Score:	125
Environmental Justice Indicator:	Not reported
Latitude:	45.5048
Longitude:	-122.6513

URL:

AX199 **MILLER, ROB** **OR LUST** **S109204378**
ENE **2616 SE 16TH AVE** **OR LUST HOT** **N/A**
1/4-1/2 **PORTLAND, OR 97202**
0.276 mi.
1459 ft. **Site 1 of 4 in cluster AX**

Relative:
Higher

Actual:
54 ft.

LUST:

Name:	MILLER, ROB
Address:	2616 SE 16TH AVE
City,State,Zip:	PORTLAND, OR 97202
Region:	Not reported
Facility ID:	26-08-0639
Cleanup Received Date:	05/30/2008
Cleanup Start Date:	Not reported

MILLER, ROB (Continued) **S109204378**

Cleanup Complete Date: **09/08/2008**
Decode for Region: **Northwest**
Closed/ Certification: 9/8/2008
Closure Type: Certification
Site Type: Risk-based Corrective Action
Tank Type: Heating Oil Tank
Project Manager: Unassigned Leaking HOT
Cost Recovery Agreement: Not reported

LUST HOT:
Log Number: 26-08-0639
Facility ID: Not reported
Name: MILLER, ROB
Address: 2616 SE 16TH AVE
City,State,Zip: PORTLAND, OR 97202
Project Type: LHOT
Size (Acres): Not reported
Site Priority: Not reported
Legacy LUST Priority Score: 125
Environmental Justice Indicator: Not reported
Latitude: 45.5039
Longitude: -122.6497

URL:

AM200 **JUANITA SIMS ESTATE** **OR LUST** **S109494096**
ENE **1630 SE CLINTON ST** **OR LUST HOT** **N/A**
1/4-1/2 **PORTLAND, OR 97202**
0.278 mi.
1467 ft. **Site 6 of 6 in cluster AM**

Relative:
Higher

Actual:
55 ft.

LUST:
Name: JUANITA SIMS ESTATE
Address: 1630 SE CLINTON ST
City,State,Zip: PORTLAND, OR 97202
Region: Not reported
Facility ID: 26-08-1521
Cleanup Received Date: 12/24/2008
Cleanup Start Date: Not reported
Cleanup Complete Date: **04/13/2009**
Decode for Region: **Northwest**
Closed/ Certification: 4/13/2009
Closure Type: Certification
Site Type: Risk-based Corrective Action
Tank Type: Heating Oil Tank
Project Manager: Unassigned Leaking HOT
Cost Recovery Agreement: Not reported

LUST HOT:
Log Number: 26-08-1521
Facility ID: Not reported
Name: JUANITA SIMS ESTATE
Address: 1630 SE CLINTON ST
City,State,Zip: PORTLAND, OR 97202
Project Type: LHOT
Size (Acres): Not reported
Site Priority: Not reported

JUANITA SIMS ESTATE (Continued) **S109494096**

Legacy LUST Priority Score:	125
Environmental Justice Indicator:	Not reported
Latitude:	45.5034
Longitude:	-122.6494

URL:

AY201 **STANDARD ELECTRIC METER SERVICE** **UST FINDER RELEASE** **1029111034**
NNW **815-835 SE DIVISION ST** **N/A**
1/4-1/2 **PORTLAND, OR 97214**
0.278 mi.
1467 ft. **Site 1 of 2 in cluster AY**

Relative:
Higher

Actual:
61 ft.

UST FINDER RELEASE:

Object ID:	337051
Facility ID:	Not reported
Lust ID:	OR16-91-0101
Name:	STANDARD ELECTRIC METER SERVICE
Address:	815-835 SE DIVISION ST
City,State,Zip:	PORTLAND, OR 97214
Address Match Type:	PointAddress
Reported Date:	1991/12/17 15:59:59+00
Status:	No Further Action
Substance:	Not reported
Population within 1500ft:	570
Domestic Wells within 1500ft:	0
Land Use:	Developed, High Intensity
Within SPA:	No
SPA PWS Facility ID:	Not reported
SPA Water Type:	Not reported
SPA Facility Type:	Not reported
SPA HUC12:	Not reported
Within WHPA:	Yes
WHPA PWS Facility ID:	OR4100984_2704
WHPA Water Type:	GW - Ground water
WHPA Facility Type:	WL - Well
WHPA HUC12:	170900120202
Within 100yr Floodplain:	No
Tribe:	Not reported
EPA Region:	10
NFA Letter 1:	Not reported
NFA Letter 2:	Not reported
NFA Letter 3:	Not reported
NFA Letter 4:	Not reported
Closed With Residual Contaminate:	Not reported
Coordinate Source:	Geocode
X Coord:	-122.65717
Y Coord:	45.5055
Latitude:	45.5054999999999
Longitude:	-122.657169999999

AY202 **STANDARD ELECTRIC METER SERVICE** **OR LUST** **S115330504**
NNW **815-835 SE DIVISION ST** **N/A**
1/4-1/2 **PORTLAND, OR 97214**
0.278 mi.
1467 ft. **Site 2 of 2 in cluster AY**

Relative:
Higher

Actual:
61 ft.

LUST:

Name:	STANDARD ELECTRIC METER SERVICE
Address:	815-835 SE DIVISION ST
City,State,Zip:	PORTLAND, OR 97214
Region:	Not reported
Facility ID:	26-13-0847
Cleanup Received Date:	06/27/2013
Cleanup Start Date:	06/18/2013
Cleanup Complete Date:	**08/25/2014**
Decode for Region:	**Northwest**
Closed/ Certification:	2/2/2015
Closure Type:	No Further Action
Site Type:	Risk-based Corrective Action
Tank Type:	Regulated Underground Storage Tank
Project Manager:	Unassigned LUST
Cost Recovery Agreement:	7/15/2013

AN203 **SULLIVAN, DAMON** **OR LUST** **S121449757**
SE **3365 SE 15TH AVE** **OR LUST HOT** **N/A**
1/4-1/2 **PORTLAND, OR 97202**
0.280 mi.
1480 ft. **Site 3 of 3 in cluster AN**

Relative:
Higher

Actual:
54 ft.

LUST:

Name:	SULLIVAN, DAMON
Address:	3365 SE 15TH AVE
City,State,Zip:	PORTLAND, OR 97202
Region:	Not reported
Facility ID:	26-17-1236
Cleanup Received Date:	10/17/2017
Cleanup Start Date:	Not reported
Cleanup Complete Date:	**01/29/2020**
Decode for Region:	**Northwest**
Closed/ Certification:	1/29/2020
Closure Type:	Certification
Site Type:	Risk-based Corrective Action
Tank Type:	Heating Oil Tank
Project Manager:	Unassigned Leaking HOT
Cost Recovery Agreement:	Not reported

LUST HOT:

Log Number:	26-17-1236
Facility ID:	Not reported
Name:	SULLIVAN, DAMON
Address:	3365 SE 15TH AVE
City,State,Zip:	PORTLAND, OR 97202
Project Type:	LHOT
Size (Acres):	Not reported
Site Priority:	Not reported
Legacy LUST Priority Score:	125
Environmental Justice Indicator:	Not reported
Latitude:	45.4986
Longitude:	-122.6498

SULLIVAN, DAMON (Continued) **S121449757**

URL:

AR204 **HENKE, CHRIS** **OR LUST** **S104819898**
SSE **1324 SE HAIG ST** **OR LUST HOT** **N/A**
1/4-1/2 **PORTLAND, OR 97202**
0.281 mi.
1484 ft. **Site 4 of 4 in cluster AR**

Relative:
Higher

Actual:
58 ft.

LUST:

Name:	HENKE, CHRIS
Address:	1324 SE HAIG ST
City,State,Zip:	PORTLAND, OR 97202
Region:	Not reported
Facility ID:	26-00-6496
Cleanup Received Date:	12/12/2000
Cleanup Start Date:	12/12/2000
Cleanup Complete Date:	**04/05/2001**
Decode for Region:	**Northwest**
Closed/ Certification:	4/5/2001
Closure Type:	Certification
Site Type:	Risk-based Corrective Action
Tank Type:	Heating Oil Tank
Project Manager:	Unassigned Leaking HOT
Cost Recovery Agreement:	Not reported

LUST HOT:

Log Number:	26-00-6496
Facility ID:	Not reported
Name:	HENKE, CHRIS
Address:	1324 SE HAIG ST
City,State,Zip:	PORTLAND, OR 97202
Project Type:	LHOT
Size (Acres):	Not reported
Site Priority:	Not reported
Legacy LUST Priority Score:	125
Environmental Justice Indicator:	Not reported
Latitude:	45.4979
Longitude:	-122.6517

URL:

AW205 **PUGLIESE TRUST** **OR LUST** **S123666373**
South **3440 SE 10TH AVE** **OR LUST HOT** **N/A**
1/4-1/2 **PORTLAND, OR 97202**
0.282 mi.
1491 ft. **Site 2 of 3 in cluster AW**

Relative:
Higher

Actual:
96 ft.

LUST:

Name:	PUGLIESE TRUST
Address:	3440 SE 10TH AVE
City,State,Zip:	PORTLAND, OR 97202
Region:	Not reported
Facility ID:	26-19-0052
Cleanup Received Date:	01/21/2019
Cleanup Start Date:	Not reported

PUGLIESE TRUST (Continued) **S123666373**

Cleanup Complete Date: **10/31/2019**
Decode for Region: **Northwest**
Closed/ Certification: 10/31/2019
Closure Type: Certification
Site Type: Risk-based Corrective Action
Tank Type: Heating Oil Tank
Project Manager: Unassigned Leaking HOT
Cost Recovery Agreement: Not reported

LUST HOT:
Log Number: 26-19-0052
Facility ID: Not reported
Name: PUGLIESE TRUST
Address: 3440 SE 10TH AVE
City,State,Zip: PORTLAND, OR 97202
Project Type: LHOT
Size (Acres): Not reported
Site Priority: Not reported
Legacy LUST Priority Score: 125
Environmental Justice Indicator: Not reported
Latitude: 45.4976
Longitude: -122.6558

URL:

AZ206 **DONEKER, ROBERT** **OR LUST** **S110292685**
North **2332 SE 11TH AVE** **OR LUST HOT** **N/A**
1/4-1/2 **PORTLAND, OR 97214**
0.283 mi.
1495 ft. **Site 1 of 6 in cluster AZ**

Relative:
Higher

Actual:
53 ft.

LUST:
Name: DONEKER, ROBERT
Address: 2332 SE 11TH AVE
City,State,Zip: PORTLAND, OR 97214
Region: Not reported
Facility ID: 26-10-0037
Cleanup Received Date: 01/21/2010
Cleanup Start Date: Not reported
Cleanup Complete Date: **02/03/2010**
Decode for Region: **Northwest**
Closed/ Certification: 2/3/2010
Closure Type: Certification
Site Type: Soil Matrix
Tank Type: Heating Oil Tank
Project Manager: Unassigned Leaking HOT
Cost Recovery Agreement: Not reported

LUST HOT:
Log Number: 26-10-0037
Facility ID: Not reported
Name: DONEKER, ROBERT
Address: 2332 SE 11TH AVE
City,State,Zip: PORTLAND, OR 97214
Project Type: LHOT
Size (Acres): Not reported
Site Priority: Not reported

DONEKER, ROBERT (Continued) **S110292685**

Legacy LUST Priority Score:	125
Environmental Justice Indicator:	Not reported
Latitude:	45.5062
Longitude:	-122.6546

URL:

BA207 **MARIANI-MOFFIT, ROBIN** **OR LUST** **S106777099**
NNE **2403 SE ELLIOTT AVE** **OR LUST HOT** **N/A**
1/4-1/2 **PORTLAND, OR 97214**
0.287 mi.
1514 ft. **Site 1 of 7 in cluster BA**

Relative:
Higher

Actual:
54 ft.

LUST:

Name:	MARIANI-MOFFIT, ROBIN
Address:	2403 SE ELLIOTT AVE
City,State,Zip:	PORTLAND, OR 97214
Region:	Not reported
Facility ID:	26-04-1588
Cleanup Received Date:	08/09/2004
Cleanup Start Date:	08/10/2004
Cleanup Complete Date:	**01/11/2005**
Decode for Region:	**Northwest**
Closed/ Certification:	1/11/2005
Closure Type:	Certification
Site Type:	Soil Matrix
Tank Type:	Heating Oil Tank
Project Manager:	Unassigned Leaking HOT
Cost Recovery Agreement:	Not reported

LUST HOT:

Log Number:	26-04-1588
Facility ID:	Not reported
Name:	MARIANI-MOFFIT, ROBIN
Address:	2403 SE ELLIOTT AVE
City,State,Zip:	PORTLAND, OR 97214
Project Type:	LHOT
Size (Acres):	Not reported
Site Priority:	Not reported
Legacy LUST Priority Score:	125
Environmental Justice Indicator:	Not reported
Latitude:	45.5055
Longitude:	-122.6529

URL:

AX208 **DAINES, DAVID & ROBIN** **OR LUST** **S125895816**
NE **2532 SE 16TH AVE** **OR LUST HOT** **N/A**
1/4-1/2 **PORTLAND, OR 97202**
0.291 mi.
1536 ft. **Site 2 of 4 in cluster AX**

Relative:
Higher

Actual:
55 ft.

LUST:

Name:	DAINES, DAVID & ROBIN
Address:	2532 SE 16TH AVE
City,State,Zip:	PORTLAND, OR 97202
Region:	Not reported
Facility ID:	26-19-1105
Cleanup Received Date:	11/06/2019
Cleanup Start Date:	Not reported
Cleanup Complete Date:	**01/02/2020**
Decode for Region:	**Northwest**
Closed/ Certification:	1/2/2020
Closure Type:	Certification
Site Type:	Soil Matrix
Tank Type:	Heating Oil Tank
Project Manager:	Unassigned Leaking HOT
Cost Recovery Agreement:	Not reported

LUST HOT:

Log Number:	26-19-1105
Facility ID:	Not reported
Name:	DAINES, DAVID & ROBIN
Address:	2532 SE 16TH AVE
City,State,Zip:	PORTLAND, OR 97202
Project Type:	LHOT
Size (Acres):	Not reported
Site Priority:	Not reported
Legacy LUST Priority Score:	125
Environmental Justice Indicator:	Not reported
Latitude:	45.5043
Longitude:	-122.6496

URL:

BB209 **HICKS, B HOT** **OR LUST** **S102417327**
SE **1525 SE PERSHING ST** **OR LUST HOT** **N/A**
1/4-1/2 **PORTLAND, OR 97202**
0.291 mi.
1539 ft. **Site 1 of 4 in cluster BB**

Relative:
Higher

Actual:
54 ft.

LUST:

Name:	HICKS, B HOT
Address:	1525 SE PERSHING ST
City,State,Zip:	PORTLAND, OR 97202
Region:	Not reported
Facility ID:	26-94-5183
Cleanup Received Date:	10/20/1994
Cleanup Start Date:	10/20/1994
Cleanup Complete Date:	**11/29/2007**
Decode for Region:	**Northwest**
Closed/ Certification:	11/29/2007
Closure Type:	Certification
Site Type:	Risk-based Corrective Action
Tank Type:	Heating Oil Tank

HICKS, B HOT (Continued) **S102417327**

Project Manager: Unassigned Leaking HOT
Cost Recovery Agreement: Not reported

LUST HOT:
Log Number: 26-94-5183
Facility ID: Not reported
Name: HICKS, B HOT
Address: 1525 SE PERSHING ST
City,State,Zip: PORTLAND, OR 97202
Project Type: LHOT
Size (Acres): Not reported
Site Priority: Not reported
Legacy LUST Priority Score: 125
Environmental Justice Indicator: Not reported
Latitude: 45.499
Longitude: -122.6497

URL:

BC210 **HSBC BANK USA** **OR LUST** **S111210578**
SE **1435 SE HAIG ST** **OR LUST HOT** **N/A**
1/4-1/2 **PORTLAND, OR 97202**
0.293 mi.
1546 ft. **Site 1 of 2 in cluster BC**

Relative:
Higher

Actual:
55 ft.

LUST:
Name: HSBC BANK USA
Address: 1435 SE HAIG ST
City,State,Zip: PORTLAND, OR 97202
Region: Not reported
Facility ID: 26-11-0415
Cleanup Received Date: 05/06/2011
Cleanup Start Date: Not reported
Cleanup Complete Date: 12/09/2011
Decode for Region: Northwest
Closed/ Certification: 12/9/2011
Closure Type: Certification
Site Type: Risk-based Corrective Action
Tank Type: Heating Oil Tank
Project Manager: Unassigned Leaking HOT
Cost Recovery Agreement: Not reported

LUST HOT:
Log Number: 26-11-0415
Facility ID: Not reported
Name: HSBC BANK USA
Address: 1435 SE HAIG ST
City,State,Zip: PORTLAND, OR 97202
Project Type: LHOT
Size (Acres): Not reported
Site Priority: Not reported
Legacy LUST Priority Score: 125
Environmental Justice Indicator: Not reported
Latitude: 45.4981
Longitude: -122.651

HSBC BANK USA (Continued) **S111210578**

URL:

BD211 **MARSTEN, D HOT** **OR LUST** **S103543082**
East **3024 SE 17TH AVE** **OR LUST HOT** **N/A**
1/4-1/2 **PORTLAND, OR 97202**
0.293 mi.
1548 ft. **Site 1 of 4 in cluster BD**

Relative:
Higher

Actual:
53 ft.

LUST:

Name:	COOPER CONSTRUCTION, HOT
Address:	3024 SE 17TH AVE
City,State,Zip:	PORTLAND, OR 97202
Region:	Not reported
Facility ID:	26-98-1123
Cleanup Received Date:	12/30/1998
Cleanup Start Date:	Not reported
Cleanup Complete Date:	**Not reported**
Decode for Region:	**Northwest**
Closed/ Certification:	Not reported
Closure Type:	Not reported
Site Type:	Not reported
Tank Type:	Heating Oil Tank
Project Manager:	Unassigned Leaking HOT
Cost Recovery Agreement:	Not reported

Name:	MARSTEN, D HOT
Address:	3024 SE 17TH AVE
City,State,Zip:	PORTLAND, OR 97202
Region:	Not reported
Facility ID:	26-98-0619
Cleanup Received Date:	08/05/1998
Cleanup Start Date:	Not reported
Cleanup Complete Date:	**Not reported**
Decode for Region:	**Northwest**
Closed/ Certification:	Not reported
Closure Type:	Not reported
Site Type:	Not reported
Tank Type:	Heating Oil Tank
Project Manager:	Unassigned Leaking HOT
Cost Recovery Agreement:	Not reported

LUST HOT:

Log Number:	26-98-0619
Facility ID:	Not reported
Name:	MARSTEN, D HOT
Address:	3024 SE 17TH AVE
City,State,Zip:	PORTLAND, OR 97202
Project Type:	LHOT
Size (Acres):	Not reported
Site Priority:	Not reported
Legacy LUST Priority Score:	125
Environmental Justice Indicator:	Not reported
Latitude:	45.5012
Longitude:	-122.6468

MARSTEN, D HOT (Continued) **S103543082**

URL:

Log Number:	26-98-1123
Facility ID:	Not reported
Name:	COOPER CONSTRUCTION, HOT
Address:	3024 SE 17TH AVE
City,State,Zip:	PORTLAND, OR 97202
Project Type:	LHOT
Size (Acres):	Not reported
Site Priority:	Not reported
Legacy LUST Priority Score:	125
Environmental Justice Indicator:	Not reported
Latitude:	45.5012
Longitude:	-122.6468

URL:

BB212 **SHMILENKO, MICHAEL** **OR LUST** **S125317440**
SE **3321 SE 16TH AVE** **OR LUST HOT** **N/A**
1/4-1/2 **PORTLAND, OR 97202**
0.294 mi.
1551 ft. **Site 2 of 4 in cluster BB**

Relative:
Higher

Actual:
54 ft.

LUST:

Name:	SHMILENKO, MICHAEL
Address:	3321 SE 16TH AVE
City,State,Zip:	PORTLAND, OR 97202
Region:	Not reported
Facility ID:	26-19-0335
Cleanup Received Date:	04/16/2019
Cleanup Start Date:	Not reported
Cleanup Complete Date:	**12/30/2019**
Decode for Region:	**Northwest**
Closed/ Certification:	12/30/2019
Closure Type:	Certification
Site Type:	Risk-based Corrective Action
Tank Type:	Heating Oil Tank
Project Manager:	Unassigned Leaking HOT
Cost Recovery Agreement:	Not reported

LUST HOT:

Log Number:	26-19-0335
Facility ID:	Not reported
Name:	SHMILENKO, MICHAEL
Address:	3321 SE 16TH AVE
City,State,Zip:	PORTLAND, OR 97202
Project Type:	LHOT
Size (Acres):	Not reported
Site Priority:	Not reported
Legacy LUST Priority Score:	125
Environmental Justice Indicator:	Not reported
Latitude:	45.4991
Longitude:	-122.6492

URL:

AT213 **DAVIS, BARBARA** **OR LUST** **S106475309**
NE **1517 SE DIVISION ST** **OR LUST HOT** **N/A**
1/4-1/2 **PORTLAND, OR 97202**
0.294 mi.
1553 ft. **Site 4 of 5 in cluster AT**

Relative:
Higher

Actual:
56 ft.

LUST:

Name:	DAVIS, BARBARA
Address:	1517 SE DIVISION ST
City,State,Zip:	PORTLAND, OR 97202
Region:	Not reported
Facility ID:	26-04-0255
Cleanup Received Date:	02/26/2004
Cleanup Start Date:	03/01/2004
Cleanup Complete Date:	**07/21/2004**
Decode for Region:	**Northwest**
Closed/ Certification:	7/21/2004
Closure Type:	Certification
Site Type:	Generic Remedy
Tank Type:	Heating Oil Tank
Project Manager:	Unassigned Leaking HOT
Cost Recovery Agreement:	Not reported

LUST HOT:

Log Number:	26-04-0255
Facility ID:	Not reported
Name:	DAVIS, BARBARA
Address:	1517 SE DIVISION ST
City,State,Zip:	PORTLAND, OR 97202
Project Type:	LHOT
Size (Acres):	Not reported
Site Priority:	Not reported
Legacy LUST Priority Score:	125
Environmental Justice Indicator:	Not reported
Latitude:	45.5048
Longitude:	-122.6504

URL:

AU214 **INTERSTATE MECHANICAL, INC** **OR LUST** **U000432150**
WNW **2609 SE 6TH AVE** **OR UST** **N/A**
1/4-1/2 **PORTLAND, OR 97202**
0.295 mi.
1556 ft. **Site 3 of 5 in cluster AU**

Relative:
Higher

Actual:
61 ft.

LUST:

Name:	INTERSTATE MECHANICAL, INC
Address:	2609 SE 6TH AVE
City,State,Zip:	PORTLAND, OR 97202
Region:	Not reported
Facility ID:	26-90-0473
Cleanup Received Date:	12/06/1990
Cleanup Start Date:	08/26/1991
Cleanup Complete Date:	**06/24/1996**
Decode for Region:	**Northwest**
Closed/ Certification:	10/9/1996
Closure Type:	Not reported
Site Type:	Risk-based Corrective Action
Tank Type:	Regulated Underground Storage Tank

INTERSTATE MECHANICAL, INC (Continued) **U000432150**

Project Manager: Unassigned LUST
Cost Recovery Agreement: Not reported

UST:
Name: INTERSTATE MECHANICAL, INC
Address: 2609 SE 6TH AVE
City: PORTLAND
Facility ID: 2744
Facility Telephone: (503)628-2373
Permittee Name: WILLIAM L. HARVEY
Number of Permitted Tanks: Not reported
Active Tanks: Not reported
Decommissioned Tanks: 2
Number of Tanks: 2

AU215 **INTERSTATE MECHANICAL, INC** **UST FINDER** **1028642789**
WNW **2609 SE 6TH AVE** **UST FINDER RELEASE** **N/A**
1/4-1/2 **PORTLAND, OR 97202**
0.295 mi.
1556 ft. **Site 4 of 5 in cluster AU**

Relative: **Higher**
Actual: **61 ft.**

UST FINDER:
Object ID: 694875
Facility ID: OR2744
Name: INTERSTATE MECHANICAL, INC
Address: 2609 SE 6TH AVE
City,State,Zip: PORTLAND, OR 97202
Address Match Type: PointAddress
Open USTs: 0
Closed USTs: 2
TOS USTs: 0
Population 1500ft: 277
Private Wells 1500ft: 0
Within 100yr Floodplain: No
Land Use: Developed, High Intensity
Within SPA: No
SPA PWS Facility ID: Not reported
SPA Water Type: Not reported
SPA Facility Type: Not reported
SPA HUC12: Not reported
Within WHPA: Yes
WHPA PWS Facility ID: OR4100984_2704
WHPA Water Type: GW - Ground water
WHPA Facility Type: WL - Well
WHPA HUC12: 170900120202
Facility Status: Closed UST(s)
Date of Last Inspection: Not reported
EPA Region: 10
Tribe: Not reported
Coordinate Source: Geocode
X Coord: -122.659870177
Y Coord: 45.5039370000001
Latitude: 45.503937
Longitude: -122.65987017739

UST FINDER:
Object ID: 1557365
Facility ID: OR2744

INTERSTATE MECHANICAL, INC (Continued) **1028642789**

Tank ID:	OR2744_2
Tank Status:	Closed
Installation Date:	1971/05/05 16:00:00+00
Removal Date:	1990/08/27 15:59:59+00
Tank Capacity:	500
Substances:	Gasoline
Tank Wall Type:	Not reported

Object ID:	1557366
Facility ID:	OR2744
Tank ID:	OR2744_1
Tank Status:	Closed
Installation Date:	1971/05/05 16:00:00+00
Removal Date:	1990/08/27 15:59:59+00
Tank Capacity:	250
Substances:	Gasoline
Tank Wall Type:	Not reported

UST FINDER RELEASE:

Object ID:	337007
Facility ID:	Not reported
Lust ID:	OR36-99-4140
Name:	INTERSTATE MECHANICAL, INC
Address:	2609 SE 6TH AVE
City,State,Zip:	PORTLAND, OR 97202
Address Match Type:	PointAddress
Reported Date:	1999/09/22 15:59:59+00
Status:	No Further Action
Substance:	Not reported
Population within 1500ft:	274
Domestic Wells within 1500ft:	0
Land Use:	Developed, High Intensity
Within SPA:	No
SPA PWS Facility ID:	Not reported
SPA Water Type:	Not reported
SPA Facility Type:	Not reported
SPA HUC12:	Not reported
Within WHPA:	Yes
WHPA PWS Facility ID:	OR4100984_2704
WHPA Water Type:	GW - Ground water
WHPA Facility Type:	WL - Well
WHPA HUC12:	170900120202
Within 100yr Floodplain:	No
Tribe:	Not reported
EPA Region:	10
NFA Letter 1:	Not reported
NFA Letter 2:	Not reported
NFA Letter 3:	Not reported
NFA Letter 4:	Not reported
Closed With Residual Contaminate:	Not reported
Coordinate Source:	Geocode
X Coord:	-122.65987
Y Coord:	45.5039400000001
Latitude:	45.50394
Longitude:	-122.659869999999

AX216 **BUCKLEY, ROBERT** **OR LUST** **S122528232**
ENE **2625 SE 17TH AVE** **OR LUST HOT** **N/A**
1/4-1/2 **PORTLAND, OR 97202**
0.295 mi.
1556 ft. **Site 3 of 4 in cluster AX**

Relative:
Higher

Actual:
55 ft.

LUST:

Name:	BUCKLEY, ROBERT
Address:	2625 SE 17TH AVE
City,State,Zip:	PORTLAND, OR 97202
Region:	Not reported
Facility ID:	26-18-0625
Cleanup Received Date:	05/30/2018
Cleanup Start Date:	Not reported
Cleanup Complete Date:	**09/26/2018**
Decode for Region:	**Northwest**
Closed/ Certification:	9/26/2018
Closure Type:	Certification
Site Type:	Risk-based Corrective Action
Tank Type:	Heating Oil Tank
Project Manager:	Unassigned Leaking HOT
Cost Recovery Agreement:	Not reported

LUST HOT:

Log Number:	26-18-0625
Facility ID:	Not reported
Name:	BUCKLEY, ROBERT
Address:	2625 SE 17TH AVE
City,State,Zip:	PORTLAND, OR 97202
Project Type:	LHOT
Size (Acres):	Not reported
Site Priority:	Not reported
Legacy LUST Priority Score:	125
Environmental Justice Indicator:	Not reported
Latitude:	45.5039
Longitude:	-122.648

URL:

AZ217 **AMATO RENTALS PROPERTIES LLC** **OR LUST** **S128049071**
North **2315 SE 12TH AVE** **OR LUST HOT** **N/A**
1/4-1/2 **PORTLAND, OR 97214**
0.296 mi.
1562 ft. **Site 2 of 6 in cluster AZ**

Relative:
Higher

Actual:
53 ft.

LUST:

Name:	AMATO RENTALS PROPERTIES LLC
Address:	2315 SE 12TH AVE
City,State,Zip:	PORTLAND, OR 97214
Region:	Not reported
Facility ID:	26-21-0847
Cleanup Received Date:	08/25/2021
Cleanup Start Date:	Not reported
Cleanup Complete Date:	**12/22/2023**
Decode for Region:	**Northwest**
Closed/ Certification:	12/22/2023
Closure Type:	Certification
Site Type:	Soil Matrix
Tank Type:	Heating Oil Tank

AMATO RENTALS PROPERTIES LLC (Continued) **S128049071**

Project Manager: Unassigned Leaking HOT
Cost Recovery Agreement: Not reported

LUST HOT:

Log Number:	26-21-0847
Facility ID:	Not reported
Name:	AMATO RENTALS PROPERTIES LLC
Address:	2315 SE 12TH AVE
City,State,Zip:	PORTLAND, OR 97214
Project Type:	LHOT
Size (Acres):	Not reported
Site Priority:	Not reported
Legacy LUST Priority Score:	125
Environmental Justice Indicator:	Not reported
Latitude:	45.5062
Longitude:	-122.654

URL:

BE218 **GULL INDUSTRIES INC** **UST FINDER RELEASE** **1028973058**
West **2831 SE GRAND AVE** **N/A**
1/4-1/2 **PORTLAND, OR 97214**
0.296 mi.
1565 ft. **Site 1 of 2 in cluster BE**

Relative:
Higher

Actual:
58 ft.

UST FINDER RELEASE:

Object ID:	336989
Facility ID:	Not reported
Lust ID:	OR26-97-0774
Name:	GULL INDUSTRIES INC
Address:	2831 SE GRAND AVE
City,State,Zip:	PORTLAND, OR 97214
Address Match Type:	PointAddress
Reported Date:	1997/10/16 15:59:59+00
Status:	No Further Action
Substance:	Not reported
Population within 1500ft:	401
Domestic Wells within 1500ft:	0
Land Use:	Developed, High Intensity
Within SPA:	No
SPA PWS Facility ID:	Not reported
SPA Water Type:	Not reported
SPA Facility Type:	Not reported
SPA HUC12:	Not reported
Within WHPA:	Yes
WHPA PWS Facility ID:	OR4100984_2704
WHPA Water Type:	GW - Ground water
WHPA Facility Type:	WL - Well
WHPA HUC12:	170900120202
Within 100yr Floodplain:	No
Tribe:	Not reported
EPA Region:	10
NFA Letter 1:	Not reported
NFA Letter 2:	Not reported
NFA Letter 3:	Not reported
NFA Letter 4:	Not reported
Closed With Residual Contaminate:	Not reported

GULL INDUSTRIES INC (Continued) **1028973058**

Coordinate Source:	Geocode
X Coord:	-122.66087
Y Coord:	45.5024100000001
Latitude:	45.5024099999999
Longitude:	-122.66087

BE219 **GULL INDUSTRIES, INC. #50** **OR ECSI** **U000432139**
West **2831 SE GRAND** **OR LUST** **N/A**
1/4-1/2 **PORTLAND, OR 97202** **OR UST**
0.296 mi. **OR VCP**
1565 ft. **Site 2 of 2 in cluster BE**

Relative:
Higher

Actual:
58 ft.

ECSI:

Name:	GULL SERVICE STATION (FORMER)
Address:	2831 SE GRAND AVE.
City,State,Zip:	PORTLAND, OR 97202
State ID Number:	4018
Brown ID:	0
Study Area:	False
Region ID:	2
Legislatve ID:	831
Investigation:	No Further Action
FACA ID:	21241
Further Action:	0
Lat/Long (dms):	45 30 9.00 / -122 39 40.00
County Code:	26.00
Score Value:	Not reported
Cerclis ID:	Not reported
Township Coord.:	1.00
Township Zone:	S
Range Coord:	1.00
Range Zone:	E
Section Coord:	11
Qtr Section:	BB
Tax Lots:	5500
Size:	0.6 acre
NPL:	False
Orphan:	False
Updated By:	GWISTAR
Update Date:	03/01/2006
Created Date:	11/17/2003
Decode For RegionID:	Northwest Region
Decode For BrownID:	Not reported
Decode For Furtheract:	Not reported
Decode For Investstat:	No Further Action
Decode For Legislative:	Owner, operator or other party under agreement, order or consent decree under ORS 465.200 or 465.420

Narrative:

NARR ID:	5744413
NARR Code:	Contamination
Created By:	KROBERT
Created Date:	12/09/2003
Updated By:	KROBERT
Updated Date:	09/27/2005
Decode for NarcdID:	Contamination
NARR Comments:	(12/9/03 KJR/VCP) The site was a gasoline service station for an unknown period of time until the early 1980s when all facilities were

GULL INDUSTRIES, INC. #50 (Continued) **U000432139**

removed. As part of the MLK Jr Blvd Viaduct project, ODOT performed Phase I/Phase II site assessments at the property. During the Phase II site assessment, waste oil and gasoline contamination was identified in soil. A geophysical survey suggested the presence of a small UST, suspected to contain heating oil, and another small UST suspected to contain hydraulic oil for the hoist. Material within catch basins was sampled and found to contain contaminated sediment. Groundwater was not encountered to the total explored depth of 38 feet below grade. (9/27/05 KJR/VCP) A site investigation that included a geophysical survey, drilling and sampling was performed in November and December 2002. The geophysical survey indicated a possible UST on the east side of the building foundation (a UST was not located during later excavation activites) and a potential hydraulic oil tank near the hoist. A site map showing the former site layout and soil boring locations is included as Figure 2. A total of 18 borings were installed utilizing direct push technology (DPT) drilling equipment. Soil samples collected from 17 of the 18 soil borings were analyzed for hydrocarbon identification. Of the 24 soil samples analyzed for hydrocarbon identification, gasoline and diesel were identified in two soil samples (GPG16-S3, GPG14-S2) and gasoline, diesel, and heavy oil were identified in one soil sample (GPG3-S4). These three soil samples and six additional soil samples were analyzed for gasoline-ranged hydrocarbons and for diesel and heavy oil-ranged hydrocarbons. Concentrations of gasoline were detected in four of the nine samples analyzed at levels ranging from 11.6 milligrams per kilograms (mg/kg) to 834 mg/kg. Concentrations of diesel and heavy oil were detected in one soil sample at levels of 2,930 mg/kg and 14,800 mg/kg, respectively. Six soil samples were also analyzed for VOCs. Concentrations of one or more VOC compounds were detected in soil samples GPG3-S4 and GPG14-S2 at levels ranging from 0.146 mg/kg to 6.03 mg/kg. Two soil samples (GP14-S2, GPG15-S4) were also analyzed for total lead. Total lead was detected at 9.74 mg/kg and 6.51 mg/kg. The soil sample collected from the vicinity of the former waste oil UST (sample GPG3-S4) was analyzed for leachable cadmium, chromium, and lead. A concentration of leachable lead was detected at 12.8 mg/L. Leachable cadmium and chromium were not detected. The sample was also analyzed for PCBs. PCBs were not detected. Sediments within two catch basins were analyzed for hydrocarbon identification, diesel and heavy oil, PCBs, VOCs, and SVOCs. The sample from the southern catch basin was also analyzed for gasoline. The following compounds were detected in the southern catch basin sample: gasoline (1,720 mg/kg), diesel (22,000 mg/kg), heavy oil (58,200 mg/kg), PCBs (11.05 mg/kg), VOCs (ranging from 1.44 mg/kg to 72.1 mg/kg), and SVOCs (50.6 mg/kg, 471 mg/kg). The following compounds were detected in the northern catch basin sample: diesel (1,770 mg/kg), heavy oil (4,850 mg/kg), and PCBs (0.263 mg/kg). In February 2004, additional site investigation was performed to further define areas of concern identified previously. Following the completion of the investigation, the consultant provided DEQ with a site map showing the boring locations and a table summarizing soil analytical results. A report was not completed to document the results of the site investigation since a settlement agreement was reached between the property owner (at the time) and ODOT shortly following the completion of field work. ODOT assumed responsibility for cleanup as part of the settlement and the former property owner terminated their VCP agreement with DEQ. A review of the data tables indicated results are consistent with site conditions documented

GULL INDUSTRIES, INC. #50 (Continued) **U000432139**

during ODOT s 2002 investigation.

NARR ID: 5744415
NARR Code: Remedial Action
Created By: KROBERT
Created Date: 12/09/2003
Updated By: GWISTAR
Updated Date: 03/01/2006
Decode for NarcdID: Remedial Action
NARR Comments: (12/9/03 KJR/VCP) The RP joined the ICP. Proposed work includes additional assessment and evaluation to applicable risk standards in the pump island gasoline contamination area, soil excavation in the waste oil area, decommissioning of the heating oil and hydraulic oil USTs (if present), and cleaning of the catch basins. (9/20/04 KJR/VCP) ICP agreement terminated with RP. New agreement will be entered into with new property owner - ODOT. (9/27/05 KJR/VCP) In April 2005, ODOT excavated and transported off-site for disposal about 460 tons of PCS. During the removal action, the two catch basins and a hydraulic hoist were also excavated and removed. The removal action was performed in three distant areas; the former pump island area, the former waste oil UST area, and the hydraulic hoist removal. Groundwater was not encountered in any of the excavations. The site is scheduled to be developed into a lined storm water treatment facility in 2006. The site may also be incorporated into the City of Portland s combined sewer overflow project. Based on the current and anticipated future use, the residential pathway is not a complete pathway. Since groundwater was not encountered on-site or on nearby sites at depths less than 50 feet bgs, the leaching to groundwater pathway is not complete. The following pathways were retained for evaluation. Soil - Occupational Volatilization to Outdoor Air Soil Occupational - Ingestion, Inhalation, and Dermal Contact Soil - Construction & Excavation Worker Ingestion, Inhalation, and Dermal Contact The pump island area was excavated to a total depth of 20 feet bgs. Following the completion of the pump island excavation, 13 confirmation soil samples were collected and analyzed for gasoline, diesel, and heavy oil. Concentrations of gasoline were only detected in two confirmation samples (FL-#5-SW-13 , FL-#13-S-10) at levels of 4,440 mg/kg and 609 mg/kg, respectively. Concentrations of diesel were only detected in one confirmation sample (FL-#5-SW-13) at a level of 2,650 mg/kg. Concentrations heavy oil was not detected. Soil samples FL-#5-SW-13 and FL-#13-S-10 were also analyzed for VOCs, PAHs, and total lead. Concentrations of VOCs were detected in both samples at levels ranging from 0.753 mg/kg to 511 mg/kg. Concentrations of PAHs were also detected in both samples at levels ranging from 0.0193 to 34.6 mg/kg. Total lead was not detected in either sample. About 50 cubic yards of PCS was left in place following the completion of the pump island excavation. The PCS is located between about 9 feet and 12 feet bgs. Confirmation samples collected from the final extent of the pump island excavation, including those collected in the area of the remaining PCS, were all less than RBCs for applicable pathways. If this remaining PCS is encountered during the construction of the lined storm water treatment facility, the material will be characterized and transported off-site for disposal. Based on the leachable lead concentration (24.3 mg/L) from a pre-excavation soil sample, about 64 tons of soil characterized as a hazardous waste was excavated from the vicinity of the former waste oil UST and transported to ChemWaste

GULL INDUSTRIES, INC. #50 (Continued) **U000432139**

s facility in Arlington, Oregon. The excavation extended to an approximate depth of 7 feet bgs. Five confirmation soil samples were collected from the final extent of the excavation and analyzed for gasoline, diesel, and heavy oil. Gasoline, diesel, and heavy oil were not detected. Select confirmation samples were also analyzed for PCBs, VOCs, total metals: lead, cadmium, and chromium. No PCBs or VOCs were detected in the three samples analyzed. Total lead (11.7 mg/kg to 112 mg/kg), total cadmium (3.22 mg/kg, 3.56 mg/kg), and total chromium (19.8 mg/kg to 28.9 mg/kg) were detected in the three samples analyzed. The waste oil UST excavation was successful in removing PCS. The detected concentrations of total metals: lead, cadmium, and chromium were less than respective industrial PRGs. A hydraulic hoist was decommissioned by excavation and removal. Three confirmation soil samples were collected from the final extent of the excavation and analyzed for gasoline, diesel, and heavy oil. Diesel and heavy oil were detected in one of the confirmation samples at 94.7 mg/kg and 446 mg/kg, respectively. Gasoline was not detected in the three soil samples. Two of the confirmation samples were also analyzed for PCBs, VOCs, and total metals: lead, cadmium, and chromium. Total lead (11.3 mg/kg, 208 mg/kg) and total chromium (20.3 mg/kg, 28.2 mg/kg) were detected. No PCBs, VOCs, or total cadmium was detected. One confirmation soil sample was also analyzed for PAHs, and it contained PAH levels ranging from 0.0953 mg/kg to 2.12 mg/kg. Benzo(a)pyrene (1.46 mg/kg) and dibenzo(a,h)anthracene (0.402 mg/kg) exceeded their respective occupational RBCs for the soil ingestion, dermal contact, and inhalation pathways, but did not exceed their respective construction and excavation worker soil ingestion, dermal contact, and inhalation pathways. All other detected compounds associated with the hoist excavation were less than applicable RBCs or PRGs. The elevated concentrations of PAHs are located about 4 feet bgs, limiting the potential for contact by occupational workers. A no further action determination is proposed for the former Gull Service Station #50 site, and will be finalized after consideration of public comments. The final decision will be applicable to both the LUST and ECSI files. (12/12/05 KJR/ICP) No public comments were received. DEQ issued the No Further Action determination 12/5/05.

Administrative Action:

Action ID:	9424
Region:	Not reported
Complete Date:	11/17/2003
Rank Value:	Not reported
Cleanup Flag:	False
Created Date:	11/17/2003
Decode for AgencyID:	Department of Environmental Quality
Decode for RegionID:	Not reported
Category:	Administrative Action
Action Code Flag:	False
Action:	Site added to database
Further Action:	Not reported
Comments:	Not reported

Action ID:	9435
Region:	Northwestern Region
Complete Date:	09/20/2004
Rank Value:	Not reported
Cleanup Flag:	False
Created Date:	11/17/2003

GULL INDUSTRIES, INC. #50 (Continued) **U000432139**

Decode for AgencyID: Department of Environmental Quality
Decode for RegionID: Northwest Region
Category: Remedial Action
Action Code Flag: False
Action: Independent Cleanup Program
Further Action: 0
Comments: Not reported

Action ID: 9469
Region: Northwestern Region
Complete Date: 10/07/2005
Rank Value: Not reported
Cleanup Flag: False
Created Date: 12/09/2003
Decode for AgencyID: Department of Environmental Quality
Decode for RegionID: Northwest Region
Category: Remedial Action
Action Code Flag: False
Action: REMEDIAL ACTION
Further Action: 0
Comments: Not reported

Action ID: 9435
Region: Eastern Region
Complete Date: 12/01/2005
Rank Value: Not reported
Cleanup Flag: False
Created Date: 09/20/2004
Decode for AgencyID: Department of Environmental Quality
Decode for RegionID: Eastern Region
Category: Remedial Action
Action Code Flag: False
Action: Independent Cleanup Program
Further Action: 0
Comments: Not reported

Action ID: 9443
Region: Northwestern Region
Complete Date: 12/05/2005
Rank Value: Not reported
Cleanup Flag: False
Created Date: 12/01/2005
Decode for AgencyID: Department of Environmental Quality
Decode for RegionID: Northwest Region
Category: Remedial Action
Action Code Flag: False
Action: NO FURTHER STATE ACTION REQUIRED
Further Action: 0
Comments: Not reported

LUST:
Name: GULL INDUSTRIES INC
Address: 2831 SE GRAND AVE
City,State,Zip: PORTLAND, OR 97202
Region: Not reported
Facility ID: 26-02-1518
Cleanup Received Date: 12/12/2002

GULL INDUSTRIES, INC. #50 (Continued) **U000432139**

Cleanup Start Date:	12/12/2002
Cleanup Complete Date:	**12/05/2005**
Decode for Region:	**Northwest**
Closed/ Certification:	12/5/2005
Closure Type:	No Further Action
Site Type:	Risk-based Corrective Action
Tank Type:	Regulated Underground Storage Tank
Project Manager:	Unassigned LUST
Cost Recovery Agreement:	Not reported

UST:

Name:	GULL INDUSTRIES, INC. #50
Address:	2831 SE GRAND
City:	PORTLAND
Facility ID:	4902
Facility Telephone:	(503)231-9212
Permittee Name:	DON SJOLENDER, STATION REPRESENTATIVE
Number of Permitted Tanks:	Not reported
Active Tanks:	Not reported
Decommissioned Tanks:	3
Number of Tanks:	3

VCS:

Name:	GULL SERVICE STATION (FORMER)
Address:	2831 SE GRAND AVE.
City,State,Zip:	PORTLAND, OR 97202
ECS Site ID:	4018
Facility Size:	0.6 acre
Action:	Independent Cleanup Program
Start Date:	10/22/2003
End Date:	09/20/2004
Program:	ICP
Latitude:	45.5025
Longitude:	-122.6611
Primary Action Flag:	False
Investigation Code:	NFA
IC EC:	Not reported
Region:	Not reported

Name:	GULL SERVICE STATION (FORMER)
Address:	2831 SE GRAND AVE.
City,State,Zip:	PORTLAND, OR 97202
ECS Site ID:	4018
Facility Size:	0.6 acre
Action:	Independent Cleanup Program
Start Date:	09/20/2004
End Date:	12/01/2005
Program:	ICP
Latitude:	45.5025
Longitude:	-122.6611
Primary Action Flag:	False
Investigation Code:	NFA
IC EC:	Not reported
Region:	Not reported

Name:	GULL SERVICE STATION (FORMER)

GULL INDUSTRIES, INC. #50 (Continued) **U000432139**

Address:	2831 SE GRAND AVE.
City,State,Zip:	PORTLAND, OR 97202
ECS Site ID:	4018
Facility Size:	0.6 acre
Action:	REMEDIAL ACTION
Start Date:	12/09/2003
End Date:	10/07/2005
Program:	ICP
Latitude:	45.5025
Longitude:	-122.6611
Primary Action Flag:	False
Investigation Code:	NFA
IC EC:	Not reported
Region:	Not reported

Name:	GULL SERVICE STATION (FORMER)
Address:	2831 SE GRAND AVE.
City,State,Zip:	PORTLAND, OR 97202
ECS Site ID:	4018
Facility Size:	0.6 acre
Action:	NO FURTHER STATE ACTION REQUIRED
Start Date:	12/05/2005
End Date:	12/05/2005
Program:	ICP
Latitude:	45.5025
Longitude:	-122.6611
Primary Action Flag:	True
Investigation Code:	NFA
IC EC:	Not reported
Region:	Not reported

AX220 **MACDONALD & BOGGS** **OR LUST** **S108572519**
NE **2522 SE 16TH AVE** **OR LUST HOT** **N/A**
1/4-1/2 **PORTLAND, OR 97202**
0.297 mi.
1569 ft. **Site 4 of 4 in cluster AX**

Relative:
Higher

Actual:
55 ft.

LUST:

Name:	MACDONALD & BOGGS
Address:	2522 SE 16TH AVE
City,State,Zip:	PORTLAND, OR 97202
Region:	Not reported
Facility ID:	26-07-0365
Cleanup Received Date:	03/21/2007
Cleanup Start Date:	Not reported
Cleanup Complete Date:	**07/12/2007**
Decode for Region:	**Northwest**
Closed/ Certification:	7/12/2007
Closure Type:	Certification
Site Type:	Risk-based Corrective Action
Tank Type:	Heating Oil Tank
Project Manager:	Unassigned Leaking HOT
Cost Recovery Agreement:	Not reported

LUST HOT:

Log Number:	26-07-0365
Facility ID:	Not reported

MACDONALD & BOGGS (Continued) **S108572519**

Name:	MACDONALD & BOGGS
Address:	2522 SE 16TH AVE
City,State,Zip:	PORTLAND, OR 97202
Project Type:	LHOT
Size (Acres):	Not reported
Site Priority:	Not reported
Legacy LUST Priority Score:	125
Environmental Justice Indicator:	Not reported
Latitude:	45.5046
Longitude:	-122.6497

URL:

BF221 **EBERHART, RICHARD** **OR LUST** **S129294859**
SSW **3441 SE 9TH AVE** **OR LUST HOT** **N/A**
1/4-1/2 **PORTLAND, OR 97202**
0.298 mi.
1573 ft. **Site 1 of 4 in cluster BF**

Relative:
Higher

Actual:
113 ft.

LUST:

Name:	EBERHART, RICHARD
Address:	3441 SE 9TH AVE
City,State,Zip:	PORTLAND, OR 97202
Region:	Not reported
Facility ID:	26-22-0842
Cleanup Received Date:	10/25/2022
Cleanup Start Date:	Not reported
Cleanup Complete Date:	**Not reported**
Decode for Region:	**Northwest**
Closed/ Certification:	Not reported
Closure Type:	Not reported
Site Type:	Not reported
Tank Type:	Heating Oil Tank
Project Manager:	Unassigned Leaking HOT
Cost Recovery Agreement:	Not reported

LUST HOT:

Log Number:	26-22-0842
Facility ID:	Not reported
Name:	EBERHART, RICHARD
Address:	3441 SE 9TH AVE
City,State,Zip:	PORTLAND, OR 97202
Project Type:	LHOT
Size (Acres):	Not reported
Site Priority:	Not reported
Legacy LUST Priority Score:	125
Environmental Justice Indicator:	Not reported
Latitude:	45.4976
Longitude:	-122.6572

URL:

AU222 **ODOT - MLK/GRAND VIADUCT PROJECT** **OR ECSI** **S107421159**
WNW **HWY 99E, MP 1.0 - 1.4** **OR VCP** **N/A**
1/4-1/2 **PORTLAND, OR 97202**
0.300 mi.
1582 ft. **Site 5 of 5 in cluster AU**

Relative:
Higher

Actual:
67 ft.

ECSI:

Name:	ODOT - MLK/GRAND VIADUCT PROJECT
Address:	HWY 99E, MP 1.0 - 1.4
City,State,Zip:	PORTLAND, OR 97202
State ID Number:	4517
Brown ID:	0
Study Area:	False
Region ID:	Not reported
Legislatve ID:	831
Investigation:	Suspect
FACA ID:	90338
Further Action:	0
Lat/Long (dms):	45 30 12.60 / -122 39 38.50
County Code:	26.00
Score Value:	Not reported
Cerclis ID:	Not reported
Township Coord.:	1.00
Township Zone:	S
Range Coord:	1.00
Range Zone:	E
Section Coord:	2
Qtr Section:	Not reported
Tax Lots:	S11
Size:	Not reported
NPL:	False
Orphan:	False
Updated By:	KDAUGHE
Update Date:	07/13/2023
Created Date:	10/10/2005
Decode For RegionID:	Not reported
Decode For BrownID:	Not reported
Decode For Furtheract:	Not reported
Decode For Investstat:	Suspect
Decode For Legislative:	Owner, operator or other party under agreement, order or consent decree under ORS 465.200 or 465.420

Narrative:

NARR ID:	5747309
NARR Code:	Contamination
Created By:	JWAGGY
Created Date:	10/10/2005
Updated By:	JWAGGY
Updated Date:	10/10/2005
Decode for NarcdID:	Contamination
NARR Comments:	(10/10/05 MR/ICP) Unknown, ODOT road improvement project, on-going soil investigation.

NARR ID:	5749324
NARR Code:	General Site Description
Created By:	GWISTAR
Created Date:	05/23/2007
Updated By:	GWISTAR
Updated Date:	05/23/2007
Decode for NarcdID:	General Site Description

ODOT - MLK/GRAND VIADUCT PROJECT (Continued) **S107421159**

NARR Comments: (10/11/05 MR/ICP) This is a road-improvement project that involves soil investigations along the new road and overpass right-of-way. ODOT owns all properties.

NARR ID: 5747307
NARR Code: Site Location
Created By: JWAGGY
Created Date: 10/10/2005
Updated By: GWISTAR
Updated Date: 05/23/2007
Decode for NarcdID: Site Location
NARR Comments: Various properties along Hwy 99E between milepost 1.0 and 1.4.

NARR ID: 5752293
NARR Code: Remedial Action
Created By: BSCHWAR
Created Date: 07/02/2010
Updated By: BSCHWAR
Updated Date: 07/02/2010
Decode for NarcdID: Remedial Action
NARR Comments: In April 2006 construction began on the OR99E: Division Street - Ross Island Bridge Project. This project was the first phase of a larger one involving replacement of the MLK and Grand viaduct structures that cross over Division Street and the Union Pacific Railroad right-of-way near OMS1 in Portland. Environmental activities associated with this construction project include the following: - Two dry wells were cleaned out and backfilled with slurry on January 30, 2006 by ODOT's contractor (UIC #12598; 2505 SE Grand Ave, Portland) - On July 5, 2006, DEQ issued a Solid Waste Permit Exemption, under which approximately 10,300 cubic meters of soil with low levels of contamination were placed in utility trenches within the construction site. A copy of the exemption letter is attached. - On April 9, 2007, DEQ provided a letter concurring with a proposal by ODOT that soil at depths to 4 feet be disposed of at a permitted landfill. Deeper soil could be left in place because sample results indicate that contamination in this soil does not exceed safe levels for construction workers. - Dry wells were discovered on a portion of the site formerly occupied by Commercial Iron Works. These were referred to DEQ's UIC Program. - VOC contamination in soil was discovered in 2009 at a location where ODOT needed to drive piles. The concern was that the piles could drive contamination down into groundwater. One solution we considered was to require a bentonite plug at the top of the piles. However, we then learned that reinforced concrete pile caps at the top of the piles would be installed anyway, and would serve this purpose.

Administrative Action:
Action ID: 9495
Region: Northwestern Region
Complete Date: 10/01/2009
Rank Value: Not reported
Cleanup Flag: False
Created Date: 01/07/2014
Decode for AgencyID: Department of Environmental Quality
Decode for RegionID: Northwest Region
Category: Remedial Action
Action Code Flag: False
Action: Other recommendation

ODOT - MLK/GRAND VIADUCT PROJECT (Continued) **S107421159**

Further Action: 0
Comments: Not reported

Action ID: 9424
Region: Not reported
Complete Date: 10/10/2005
Rank Value: Not reported
Cleanup Flag: False
Created Date: 10/10/2005
Decode for AgencyID: Department of Environmental Quality
Decode for RegionID: Not reported
Category: Administrative Action
Action Code Flag: False
Action: Site added to database
Further Action: Not reported
Comments: Not reported

Action ID: 9435
Region: Northwestern Region
Complete Date: Not reported
Rank Value: Not reported
Cleanup Flag: False
Created Date: 10/10/2005
Decode for AgencyID: Department of Environmental Quality
Decode for RegionID: Northwest Region
Category: Remedial Action
Action Code Flag: False
Action: Independent Cleanup Program
Further Action: 0
Comments: Not reported

VCS:
Name: ODOT - MLK/GRAND VIADUCT PROJECT
Address: HWY 99E, MP 1.0 - 1.4
City,State,Zip: PORTLAND, OR 97202
ECS Site ID: 4517
Facility Size: Not reported
Action: Independent Cleanup Program
Start Date: 10/10/2005
End Date: Not reported
Program: ICP
Latitude: 45.5035
Longitude: -122.6607
Primary Action Flag: False
Investigation Code: SUS
IC EC: Not reported
Region: Not reported

BG223 **GARRICK** **OR LUST** **S105856322**
SSE **1323 SE RHINE ST** **OR LUST HOT** **N/A**
1/4-1/2 **PORTLAND, OR 97202**
0.300 mi.
1586 ft. **Site 1 of 3 in cluster BG**

Relative:
Higher

Actual:
58 ft.

LUST:

Name:	GARRICK
Address:	1323 SE RHINE ST
City,State,Zip:	PORTLAND, OR 97202
Region:	Not reported
Facility ID:	26-03-0250
Cleanup Received Date:	02/13/2003
Cleanup Start Date:	02/14/2003
Cleanup Complete Date:	**06/10/2003**
Decode for Region:	**Northwest**
Closed/ Certification:	6/10/2003
Closure Type:	Certification
Site Type:	Risk-based Corrective Action
Tank Type:	Heating Oil Tank
Project Manager:	Unassigned Leaking HOT
Cost Recovery Agreement:	Not reported

LUST HOT:

Log Number:	26-03-0250
Facility ID:	Not reported
Name:	GARRICK
Address:	1323 SE RHINE ST
City,State,Zip:	PORTLAND, OR 97202
Project Type:	LHOT
Size (Acres):	Not reported
Site Priority:	Not reported
Legacy LUST Priority Score:	125
Environmental Justice Indicator:	Not reported
Latitude:	45.4974
Longitude:	-122.6522

URL:

BB224 **HICKS, H HOT** **OR LUST** **S102417348**
SE **1537 SE PERSHING** **OR LUST HOT** **N/A**
1/4-1/2 **PORTLAND, OR 97202**
0.300 mi.
1586 ft. **Site 3 of 4 in cluster BB**

Relative:
Higher

Actual:
54 ft.

LUST:

Name:	HICKS, H HOT
Address:	1537 SE PERSHING
City,State,Zip:	PORTLAND, OR 97202
Region:	Not reported
Facility ID:	26-96-0639
Cleanup Received Date:	11/08/1996
Cleanup Start Date:	Not reported
Cleanup Complete Date:	**06/22/2010**
Decode for Region:	**Northwest**
Closed/ Certification:	6/22/2010
Closure Type:	Certification
Site Type:	Generic Remedy
Tank Type:	Heating Oil Tank

HICKS, H HOT (Continued) **S102417348**

Project Manager: Unassigned Leaking HOT
Cost Recovery Agreement: Not reported

LUST HOT:

Log Number:	26-96-0639
Facility ID:	Not reported
Name:	HICKS, H HOT
Address:	1537 SE PERSHING
City,State,Zip:	PORTLAND, OR 97202
Project Type:	LHOT
Size (Acres):	Not reported
Site Priority:	Not reported
Legacy LUST Priority Score:	125
Environmental Justice Indicator:	Not reported
Latitude:	45.4991
Longitude:	-122.6485

URL:

BA225 **LOUIE, LARRY** **OR LUST** **S127014488**
NNE **2290 SE SPRUCE AVE** **OR LUST HOT** **N/A**
1/4-1/2 **PORTLAND, OR 97214**
0.302 mi.
1595 ft. **Site 2 of 7 in cluster BA**

Relative:
Higher

Actual:
53 ft.

LUST:

Name:	LOUIE, LARRY
Address:	2290 SE SPRUCE AVE
City,State,Zip:	PORTLAND, OR 97214
Region:	Not reported
Facility ID:	26-20-0658
Cleanup Received Date:	07/31/2020
Cleanup Start Date:	Not reported
Cleanup Complete Date:	**Not reported**
Decode for Region:	**Northwest**
Closed/ Certification:	Not reported
Closure Type:	Not reported
Site Type:	Not reported
Tank Type:	Heating Oil Tank
Project Manager:	Unassigned Leaking HOT
Cost Recovery Agreement:	Not reported

LUST HOT:

Log Number:	26-20-0658
Facility ID:	Not reported
Name:	LOUIE, LARRY
Address:	2290 SE SPRUCE AVE
City,State,Zip:	PORTLAND, OR 97214
Project Type:	LHOT
Size (Acres):	Not reported
Site Priority:	Not reported
Legacy LUST Priority Score:	125
Environmental Justice Indicator:	Not reported
Latitude:	45.5063
Longitude:	-122.6534

LOUIE, LARRY (Continued) **S127014488**

URL:

AZ226 **GENERAL THREADED PROD. CO.** **UST FINDER** **1028639060**
North **2318 SE 10TH** **UST FINDER RELEASE** **N/A**
1/4-1/2 **PORTLAND, OR 97214**
0.303 mi.
1598 ft. **Site 3 of 6 in cluster AZ**

Relative:
Higher

Actual:
56 ft.

UST FINDER:

Object ID:	691871
Facility ID:	OR10231
Name:	GENERAL THREADED PROD. CO.
Address:	2318 SE 10TH
City,State,Zip:	PORTLAND, OR 97214
Address Match Type:	PointAddress
Open USTs:	0
Closed USTs:	3
TOS USTs:	0
Population 1500ft:	913
Private Wells 1500ft:	0
Within 100yr Floodplain:	No
Land Use:	Developed, High Intensity
Within SPA:	No
SPA PWS Facility ID:	Not reported
SPA Water Type:	Not reported
SPA Facility Type:	Not reported
SPA HUC12:	Not reported
Within WHPA:	Yes
WHPA PWS Facility ID:	OR4100984_2704
WHPA Water Type:	GW - Ground water
WHPA Facility Type:	WL - Well
WHPA HUC12:	170900120202
Facility Status:	Closed UST(s)
Date of Last Inspection:	Not reported
EPA Region:	10
Tribe:	Not reported
Coordinate Source:	Geocode
X Coord:	-122.655724352
Y Coord:	45.506294885
Latitude:	45.5062948848174
Longitude:	-122.65572435204

UST FINDER:

Object ID:	1557239
Facility ID:	OR10231
Tank ID:	OR10231_1
Tank Status:	Closed
Installation Date:	1970/01/17 16:00:00+00
Removal Date:	1990/09/08 15:59:59+00
Tank Capacity:	1000
Substances:	Gasoline
Tank Wall Type:	Not reported

Object ID:	1557240
Facility ID:	OR10231
Tank ID:	OR10231_3
Tank Status:	Closed

GENERAL THREADED PROD. CO. (Continued) **1028639060**

Installation Date:	1975/01/17 16:00:00+00
Removal Date:	1990/09/08 15:59:59+00
Tank Capacity:	3000
Substances:	Diesel
Tank Wall Type:	Not reported

Object ID:	1557241
Facility ID:	OR10231
Tank ID:	OR10231_2
Tank Status:	Closed
Installation Date:	1975/01/17 16:00:00+00
Removal Date:	1990/09/08 15:59:59+00
Tank Capacity:	1000
Substances:	Diesel
Tank Wall Type:	Not reported

UST FINDER RELEASE:

Object ID:	337069
Facility ID:	Not reported
Lust ID:	OR15-95-0058
Name:	GENERAL THREADED PROD. CO.
Address:	2318 SE 10TH
City,State,Zip:	PORTLAND, OR 97214
Address Match Type:	PointAddress
Reported Date:	1995/11/09 15:59:59+00
Status:	No Further Action
Substance:	Not reported
Population within 1500ft:	912
Domestic Wells within 1500ft:	0
Land Use:	Developed, High Intensity
Within SPA:	No
SPA PWS Facility ID:	Not reported
SPA Water Type:	Not reported
SPA Facility Type:	Not reported
SPA HUC12:	Not reported
Within WHPA:	Yes
WHPA PWS Facility ID:	OR4100984_2704
WHPA Water Type:	GW - Ground water
WHPA Facility Type:	WL - Well
WHPA HUC12:	170900120202
Within 100yr Floodplain:	No
Tribe:	Not reported
EPA Region:	10
NFA Letter 1:	Not reported
NFA Letter 2:	Not reported
NFA Letter 3:	Not reported
NFA Letter 4:	Not reported
Closed With Residual Contaminate:	Not reported
Coordinate Source:	Geocode
X Coord:	-122.65572
Y Coord:	45.5063000000001
Latitude:	45.5063
Longitude:	-122.65572

AZ227 **GENERAL THREADED PROD. CO.** **OR LUST** **U000432691**
North **2318 SE 10TH** **OR UST** **N/A**
1/4-1/2 **PORTLAND, OR 97214**
0.303 mi.
1598 ft. **Site 4 of 6 in cluster AZ**

Relative:
Higher

Actual:
56 ft.

LUST:

Name:	GENERAL THREADED PROD. CO.
Address:	2318 SE 10TH
City,State,Zip:	PORTLAND, OR 97214
Region:	Not reported
Facility ID:	26-90-0326
Cleanup Received Date:	09/10/1990
Cleanup Start Date:	09/10/1990
Cleanup Complete Date:	**11/25/1991**
Decode for Region:	**Northwest**
Closed/ Certification:	11/25/1991
Closure Type:	Not reported
Site Type:	Soil Matrix
Tank Type:	Regulated Underground Storage Tank
Project Manager:	Unassigned LUST
Cost Recovery Agreement:	Not reported

UST:

Name:	GENERAL THREADED PROD. CO.
Address:	2318 SE 10TH
City:	PORTLAND
Facility ID:	10231
Facility Telephone:	(503)774-8375
Permittee Name:	GORDON REECE, OWNER
Number of Permitted Tanks:	Not reported
Active Tanks:	Not reported
Decommissioned Tanks:	3
Number of Tanks:	3

AV228 **LEE, MYRON** **OR LUST** **S111210539**
NE **1508 SE HICKORY ST** **OR LUST HOT** **N/A**
1/4-1/2 **PORTLAND, OR 97214**
0.303 mi.
1602 ft. **Site 2 of 2 in cluster AV**

Relative:
Higher

Actual:
56 ft.

LUST:

Name:	LEE, MYRON
Address:	1508 SE HICKORY ST
City,State,Zip:	PORTLAND, OR 97214
Region:	Not reported
Facility ID:	26-11-0353
Cleanup Received Date:	04/21/2011
Cleanup Start Date:	Not reported
Cleanup Complete Date:	**09/27/2011**
Decode for Region:	**Northwest**
Closed/ Certification:	9/27/2011
Closure Type:	Certification
Site Type:	Risk-based Corrective Action
Tank Type:	Heating Oil Tank
Project Manager:	Unassigned Leaking HOT
Cost Recovery Agreement:	Not reported

LEE, MYRON (Continued) **S111210539**

LUST HOT:

Log Number:	26-11-0353
Facility ID:	Not reported
Name:	LEE, MYRON
Address:	1508 SE HICKORY ST
City,State,Zip:	PORTLAND, OR 97214
Project Type:	LHOT
Size (Acres):	Not reported
Site Priority:	Not reported
Legacy LUST Priority Score:	125
Environmental Justice Indicator:	Not reported
Latitude:	45.5057
Longitude:	-122.6501

URL:

BC229 **SHAW, HARRY** **OR LUST** **S105556496**
SSE **3416 SE 14TH AVE** **OR LUST HOT** **N/A**
1/4-1/2 **PORTLAND, OR 97202**
0.304 mi.
1607 ft. **Site 2 of 2 in cluster BC**

Relative:
Higher

Actual:
57 ft.

LUST:

Name:	SHAW, HARRY
Address:	3416 SE 14TH AVE
City,State,Zip:	PORTLAND, OR 97202
Region:	Not reported
Facility ID:	26-02-0655
Cleanup Received Date:	08/15/2002
Cleanup Start Date:	08/16/2002
Cleanup Complete Date:	**10/15/2002**
Decode for Region:	**Northwest**
Closed/ Certification:	10/15/2002
Closure Type:	Certification
Site Type:	Generic Remedy
Tank Type:	Heating Oil Tank
Project Manager:	Unassigned Leaking HOT
Cost Recovery Agreement:	Not reported

LUST HOT:

Log Number:	26-02-0655
Facility ID:	Not reported
Name:	SHAW, HARRY
Address:	3416 SE 14TH AVE
City,State,Zip:	PORTLAND, OR 97202
Project Type:	LHOT
Size (Acres):	Not reported
Site Priority:	Not reported
Legacy LUST Priority Score:	125
Environmental Justice Indicator:	Not reported
Latitude:	45.498
Longitude:	-122.6513

URL:

AS230 **INTRINSIC HOMES, LLC** **OR LUST** **S123666087**
East **1723 SE WOODWARD ST** **OR LUST HOT** **N/A**
1/4-1/2 **PORTLAND, OR 97202**
0.305 mi.
1609 ft. **Site 2 of 2 in cluster AS**

Relative:
Higher

Actual:
55 ft.

LUST:

Name:	INTRINSIC HOMES, LLC
Address:	1723 SE WOODWARD ST
City,State,Zip:	PORTLAND, OR 97202
Region:	Not reported
Facility ID:	26-18-0988
Cleanup Received Date:	08/20/2018
Cleanup Start Date:	Not reported
Cleanup Complete Date:	**08/31/2018**
Decode for Region:	**Northwest**
Closed/ Certification:	8/31/2018
Closure Type:	Certification
Site Type:	Generic Remedy
Tank Type:	Heating Oil Tank
Project Manager:	Unassigned Leaking HOT
Cost Recovery Agreement:	Not reported

LUST HOT:

Log Number:	26-18-0988
Facility ID:	Not reported
Name:	INTRINSIC HOMES, LLC
Address:	1723 SE WOODWARD ST
City,State,Zip:	PORTLAND, OR 97202
Project Type:	LHOT
Size (Acres):	Not reported
Site Priority:	Not reported
Legacy LUST Priority Score:	125
Environmental Justice Indicator:	Not reported
Latitude:	45.5023
Longitude:	-122.6481

URL:

AT231 **NEGEN, CLARK & JENNIFER** **OR LUST** **S104974460**
NE **1533 SE DIVISION ST** **OR LUST HOT** **N/A**
1/4-1/2 **PORTLAND, OR 97202** **OR TANK HOT DECOM**
0.305 mi.
1611 ft. **Site 5 of 5 in cluster AT**

Relative:
Higher

Actual:
55 ft.

LUST:

Name:	NEGEN, CLARK & JENNIFER
Address:	1533 SE DIVISION ST
City,State,Zip:	PORTLAND, OR 97202
Region:	Not reported
Facility ID:	26-05-1380
Cleanup Received Date:	06/29/2005
Cleanup Start Date:	07/01/2005
Cleanup Complete Date:	**07/11/2005**
Decode for Region:	**Northwest**
Closed/ Certification:	7/11/2005
Closure Type:	Administrative
Site Type:	Not reported
Tank Type:	Heating Oil Tank

NEGEN, CLARK & JENNIFER (Continued) **S104974460**

Project Manager: Unassigned Leaking HOT
Cost Recovery Agreement: Not reported

Name: LAW, JUNG KIU
Address: 1533 SE DIVISION ST
City,State,Zip: PORTLAND, OR 97202
Region: Not reported
Facility ID: 26-01-6070
Cleanup Received Date: 05/30/2001
Cleanup Start Date: 05/30/2001
Cleanup Complete Date: 09/05/2001
Decode for Region: Northwest
Closed/ Certification: 9/5/2001
Closure Type: Certification
Site Type: Soil Matrix
Tank Type: Heating Oil Tank
Project Manager: Unassigned Leaking HOT
Cost Recovery Agreement: Not reported

LUST HOT:
Log Number: 26-05-1380
Facility ID: Not reported
Name: NEGEN, CLARK & JENNIFER
Address: 1533 SE DIVISION ST
City,State,Zip: PORTLAND, OR 97202
Project Type: LHOT
Size (Acres): Not reported
Site Priority: Not reported
Legacy LUST Priority Score: 125
Environmental Justice Indicator: Not reported
Latitude: 45.5048
Longitude: -122.65

URL:

Log Number: 26-01-6070
Facility ID: Not reported
Name: LAW, JUNG KIU
Address: 1533 SE DIVISION ST
City,State,Zip: PORTLAND, OR 97202
Project Type: LHOT
Size (Acres): Not reported
Site Priority: Not reported
Legacy LUST Priority Score: 125
Environmental Justice Indicator: Not reported
Latitude: 45.5048
Longitude: -122.65

URL:

TANK HOT DECOM:
HOT ID: 28551
Name: Not reported
Address: 1533 SE DIVISION ST
City,State,Zip: PORTLAND, OR 97202
Region: Northwest Region

NEGEN, CLARK & JENNIFER (Continued) **S104974460**

Decommission Type:	In-Place
Decommissioned By:	Environmental Works LLC
Year:	2012
Decommission Date:	09/07/2012
File Closed Date:	11/14/2012
Comments:	Not reported

AZ232 **REES, JUDITH** **OR LUST HOT** **S131912410**
North **1028 SE SHERMAN ST** **N/A**
1/4-1/2 **PORTLAND, OR 97214**
0.306 mi.
1614 ft. **Site 5 of 6 in cluster AZ**

Relative:
Higher

Actual:
53 ft.

LUST HOT:

Log Number:	26-07-0646
Facility ID:	Not reported
Name:	REES, JUDITH
Address:	1028 SE SHERMAN ST
City,State,Zip:	PORTLAND, OR 97214
Project Type:	LHOT
Size (Acres):	Not reported
Site Priority:	Not reported
Legacy LUST Priority Score:	125
Environmental Justice Indicator:	Not reported
Latitude:	45.5064
Longitude:	-122.6554

URL:

AZ233 **REES, JUDITH** **OR LUST** **S108572815**
North **1028 SE SHERMAN ST** **N/A**
1/4-1/2 **PORTLAND, OR 97214**
0.306 mi.
1614 ft. **Site 6 of 6 in cluster AZ**

Relative:
Higher

Actual:
53 ft.

LUST:

Name:	REES, JUDITH
Address:	1028 SE SHERMAN ST
City,State,Zip:	PORTLAND, OR 97214
Region:	Not reported
Facility ID:	26-07-0646
Cleanup Received Date:	05/11/2007
Cleanup Start Date:	Not reported
Cleanup Complete Date:	**09/05/2007**
Decode for Region:	**Northwest**
Closed/ Certification:	9/5/2007
Closure Type:	Certification
Site Type:	Generic Remedy
Tank Type:	Heating Oil Tank
Project Manager:	Unassigned Leaking HOT
Cost Recovery Agreement:	Not reported

BF234 **WALKER, SCOTT & JANET** **OR LUST** **S106777197**
SSW **3449 SE 9TH AVE** **OR LUST HOT** **N/A**
1/4-1/2 **PORTLAND, OR 97202**
0.306 mi.
1615 ft. **Site 2 of 4 in cluster BF**

Relative:
Higher

Actual:
113 ft.

LUST:

Name:	WALKER, SCOTT & JANET
Address:	3449 SE 9TH AVE
City,State,Zip:	PORTLAND, OR 97202
Region:	Not reported
Facility ID:	26-04-1734
Cleanup Received Date:	08/27/2004
Cleanup Start Date:	08/30/2004
Cleanup Complete Date:	**Not reported**
Decode for Region:	**Northwest**
Closed/ Certification:	Not reported
Closure Type:	Not reported
Site Type:	Not reported
Tank Type:	Heating Oil Tank
Project Manager:	Unassigned Leaking HOT
Cost Recovery Agreement:	Not reported

LUST HOT:

Log Number:	26-04-1734
Facility ID:	Not reported
Name:	WALKER, SCOTT & JANET
Address:	3449 SE 9TH AVE
City,State,Zip:	PORTLAND, OR 97202
Project Type:	LHOT
Size (Acres):	Not reported
Site Priority:	Not reported
Legacy LUST Priority Score:	125
Environmental Justice Indicator:	Not reported
Latitude:	45.4979
Longitude:	-122.6568

URL:

BH235 **INKSTER/TRIMET** **OR LUST** **S111834820**
ESE **3302 SE 16TH AVE** **N/A**
1/4-1/2 **PORTLAND, OR 97202**
0.307 mi.
1620 ft. **Site 1 of 2 in cluster BH**

Relative:
Higher

Actual:
55 ft.

LUST:

Name:	INKSTER/TRIMET
Address:	3302 SE 16TH AVE
City,State,Zip:	PORTLAND, OR 97202
Region:	Not reported
Facility ID:	26-12-0305
Cleanup Received Date:	03/26/2012
Cleanup Start Date:	03/20/2012
Cleanup Complete Date:	**04/24/2013**
Decode for Region:	**Northwest**
Closed/ Certification:	6/26/2013
Closure Type:	No Further Action
Site Type:	Soil Matrix
Tank Type:	Unregulated Underground Storage Tank

INKSTER/TRIMET (Continued) **S111834820**

Project Manager: Unassigned LUST
Cost Recovery Agreement: 5/18/2012

BH236 **INKSTER/TRIMET** **UST FINDER RELEASE** **1029003515**
ESE **3302 SE 16TH AVE** **N/A**
1/4-1/2 **PORTLAND, OR 97202**
0.307 mi.
1620 ft. **Site 2 of 2 in cluster BH**

Relative:
Higher

Actual:
55 ft.

UST FINDER RELEASE:

Object ID:	337152
Facility ID:	Not reported
Lust ID:	OR21-98-4122
Name:	INKSTER/TRIMET
Address:	3302 SE 16TH AVE
City,State,Zip:	PORTLAND, OR 97202
Address Match Type:	PointAddress
Reported Date:	1998/08/04 15:59:59+00
Status:	No Further Action
Substance:	Not reported
Population within 1500ft:	1644
Domestic Wells within 1500ft:	0
Land Use:	Developed, High Intensity
Within SPA:	No
SPA PWS Facility ID:	Not reported
SPA Water Type:	Not reported
SPA Facility Type:	Not reported
SPA HUC12:	Not reported
Within WHPA:	Yes
WHPA PWS Facility ID:	OR4100984_2704
WHPA Water Type:	GW - Ground water
WHPA Facility Type:	WL - Well
WHPA HUC12:	170900120202
Within 100yr Floodplain:	Yes
Tribe:	Not reported
EPA Region:	10
NFA Letter 1:	Not reported
NFA Letter 2:	Not reported
NFA Letter 3:	Not reported
NFA Letter 4:	Not reported
Closed With Residual Contaminate:	Not reported
Coordinate Source:	Geocode
X Coord:	-122.64912
Y Coord:	45.4994300000001
Latitude:	45.4994299999999
Longitude:	-122.649119999999

BA237 **AVA WILLIAMS ESTATE** **OR LUST** **S106116779**
NNE **2282 SE SPRUCE AVE** **OR LUST HOT** **N/A**
1/4-1/2 **PORTLAND, OR 97214**
0.309 mi.
1634 ft. **Site 3 of 7 in cluster BA**

Relative:
Higher

Actual:
53 ft.

LUST:

Name:	AVA WILLIAMS ESTATE
Address:	2282 SE SPRUCE AVE
City,State,Zip:	PORTLAND, OR 97214
Region:	Not reported
Facility ID:	26-03-2165
Cleanup Received Date:	10/10/2003
Cleanup Start Date:	10/13/2003
Cleanup Complete Date:	**12/24/2003**
Decode for Region:	**Northwest**
Closed/ Certification:	12/24/2003
Closure Type:	Certification
Site Type:	Risk-based Corrective Action
Tank Type:	Heating Oil Tank
Project Manager:	Unassigned Leaking HOT
Cost Recovery Agreement:	Not reported

LUST HOT:

Log Number:	26-03-2165
Facility ID:	Not reported
Name:	AVA WILLIAMS ESTATE
Address:	2282 SE SPRUCE AVE
City,State,Zip:	PORTLAND, OR 97214
Project Type:	LHOT
Size (Acres):	Not reported
Site Priority:	Not reported
Legacy LUST Priority Score:	125
Environmental Justice Indicator:	Not reported
Latitude:	45.5066
Longitude:	-122.6535

URL:

BB238 **COUGHLIN, BARBARA** **OR LUST** **S105711096**
SE **3355 SE 16TH AVE** **OR LUST HOT** **N/A**
1/4-1/2 **PORTLAND, OR 97202**
0.310 mi.
1635 ft. **Site 4 of 4 in cluster BB**

Relative:
Higher

Actual:
54 ft.

LUST:

Name:	COUGHLIN, BARBARA
Address:	3355 SE 16TH AVE
City,State,Zip:	PORTLAND, OR 97202
Region:	Not reported
Facility ID:	26-02-1044
Cleanup Received Date:	10/02/2002
Cleanup Start Date:	10/02/2002
Cleanup Complete Date:	**10/24/2003**
Decode for Region:	**Northwest**
Closed/ Certification:	10/24/2003
Closure Type:	Certification
Site Type:	Risk-based Corrective Action
Tank Type:	Heating Oil Tank

COUGHLIN, BARBARA (Continued) **S105711096**

Project Manager: Unassigned Leaking HOT
Cost Recovery Agreement: Not reported

LUST HOT:

Log Number:	26-02-1044
Facility ID:	Not reported
Name:	COUGHLIN, BARBARA
Address:	3355 SE 16TH AVE
City,State,Zip:	PORTLAND, OR 97202
Project Type:	LHOT
Size (Acres):	Not reported
Site Priority:	Not reported
Legacy LUST Priority Score:	125
Environmental Justice Indicator:	Not reported
Latitude:	45.4987
Longitude:	-122.6493

URL:

BG239 **CRONK, MIKE & JANNA** **OR LUST** **S104819885**
SSE **3426 SE 14TH** **OR LUST HOT** **N/A**
1/4-1/2 **PORTLAND, OR 97202**
0.310 mi.
1639 ft. **Site 2 of 3 in cluster BG**

Relative:
Higher

Actual:
57 ft.

LUST:

Name:	CRONK, MIKE & JANNA
Address:	3426 SE 14TH
City,State,Zip:	PORTLAND, OR 97202
Region:	Not reported
Facility ID:	26-00-6348
Cleanup Received Date:	11/13/2000
Cleanup Start Date:	11/13/2000
Cleanup Complete Date:	**01/16/2001**
Decode for Region:	**Northwest**
Closed/ Certification:	1/16/2001
Closure Type:	Certification
Site Type:	Generic Remedy
Tank Type:	Heating Oil Tank
Project Manager:	Unassigned Leaking HOT
Cost Recovery Agreement:	Not reported

LUST HOT:

Log Number:	26-00-6348
Facility ID:	Not reported
Name:	CRONK, MIKE & JANNA
Address:	3426 SE 14TH
City,State,Zip:	PORTLAND, OR 97202
Project Type:	LHOT
Size (Acres):	Not reported
Site Priority:	Not reported
Legacy LUST Priority Score:	125
Environmental Justice Indicator:	Not reported
Latitude:	45.4978
Longitude:	-122.6509

CRONK, MIKE & JANNA (Continued) **S104819885**

URL:

AW240 **EVERGREEN EQUITY HOLDINGS LLC** **OR LUST** **S118452494**
South **3514 SE 10TH AVE** **OR LUST HOT** **N/A**
1/4-1/2 **PORTLAND, OR 97202**
0.311 mi.
1640 ft. **Site 3 of 3 in cluster AW**

Relative:
Higher

Actual:
101 ft.

LUST:

Name:	EVERGREEN EQUITY HOLDINGS LLC
Address:	3514 SE 10TH AVE
City,State,Zip:	PORTLAND, OR 97202
Region:	Not reported
Facility ID:	26-15-1766
Cleanup Received Date:	12/22/2015
Cleanup Start Date:	Not reported
Cleanup Complete Date:	**12/29/2016**
Decode for Region:	**Northwest**
Closed/ Certification:	12/29/2016
Closure Type:	Certification
Site Type:	Risk-based Corrective Action
Tank Type:	Heating Oil Tank
Project Manager:	Unassigned Leaking HOT
Cost Recovery Agreement:	Not reported

LUST HOT:

Log Number:	26-15-1766
Facility ID:	Not reported
Name:	EVERGREEN EQUITY HOLDINGS LLC
Address:	3514 SE 10TH AVE
City,State,Zip:	PORTLAND, OR 97202
Project Type:	LHOT
Size (Acres):	Not reported
Site Priority:	Not reported
Legacy LUST Priority Score:	125
Environmental Justice Indicator:	Not reported
Latitude:	45.4972
Longitude:	-122.6558

URL:

BF241 **CUTLER, BRIAN** **OR LUST** **S105856880**
SSW **3506 SE 9TH AVE** **OR LUST HOT** **N/A**
1/4-1/2 **PORTLAND, OR 97202**
0.312 mi.
1648 ft. **Site 3 of 4 in cluster BF**

Relative:
Higher

Actual:
109 ft.

LUST:

Name:	CUTLER, BRIAN
Address:	3506 SE 9TH AVE
City,State,Zip:	PORTLAND, OR 97202
Region:	Not reported
Facility ID:	26-03-1098
Cleanup Received Date:	06/05/2003
Cleanup Start Date:	06/06/2003

CUTLER, BRIAN (Continued) **S105856880**

Cleanup Complete Date: **Not reported**
Decode for Region: **Northwest**
Closed/ Certification: Not reported
Closure Type: Not reported
Site Type: Not reported
Tank Type: Heating Oil Tank
Project Manager: Unassigned Leaking HOT
Cost Recovery Agreement: Not reported

LUST HOT:
Log Number: 26-03-1098
Facility ID: Not reported
Name: CUTLER, BRIAN
Address: 3506 SE 9TH AVE
City,State,Zip: PORTLAND, OR 97202
Project Type: LHOT
Size (Acres): Not reported
Site Priority: Not reported
Legacy LUST Priority Score: 125
Environmental Justice Indicator: Not reported
Latitude: 45.4973
Longitude: -122.6568

URL:

BI242 **UNITED TRUCK LINE** **UST FINDER** **1028647976**
NW **526 SE DIVISION PL** **UST FINDER RELEASE** **N/A**
1/4-1/2 **PORTLAND, OR 97202**
0.312 mi.
1650 ft. **Site 1 of 2 in cluster BI**

Relative:
Lower

Actual:
49 ft.

UST FINDER:
Object ID: 699314
Facility ID: OR8444
Name: UNITED TRUCK LINE
Address: 526 SE DIVISION PL
City,State,Zip: PORTLAND, OR 97202
Address Match Type: PointAddress
Open USTs: 0
Closed USTs: 2
TOS USTs: 0
Population 1500ft: 147
Private Wells 1500ft: 0
Within 100yr Floodplain: No
Land Use: Developed, High Intensity
Within SPA: No
SPA PWS Facility ID: Not reported
SPA Water Type: Not reported
SPA Facility Type: Not reported
SPA HUC12: Not reported
Within WHPA: Yes
WHPA PWS Facility ID: OR4100984_2704
WHPA Water Type: GW - Ground water
WHPA Facility Type: WL - Well
WHPA HUC12: 170900120202
Facility Status: Closed UST(s)
Date of Last Inspection: Not reported

UNITED TRUCK LINE (Continued) **1028647976**

EPA Region: 10
Tribe: Not reported
Coordinate Source: Geocode
X Coord: -122.660244
Y Coord: 45.5048445140001
Latitude: 45.504844513994
Longitude: -122.660244

UST FINDER:
Object ID: 1550650
Facility ID: OR8444
Tank ID: OR8444_1
Tank Status: Closed
Installation Date: Not reported
Removal Date: 1993/12/31 15:59:59+00
Tank Capacity: 5000
Substances: Diesel
Tank Wall Type: Not reported

Object ID: 1550651
Facility ID: OR8444
Tank ID: OR8444_2
Tank Status: Closed
Installation Date: Not reported
Removal Date: 1993/12/31 15:59:59+00
Tank Capacity: 7500
Substances: Diesel
Tank Wall Type: Not reported

UST FINDER RELEASE:
Object ID: 337001
Facility ID: Not reported
Lust ID: OR08-88-4047
Name: UNITED TRUCK LINE
Address: 526 SE DIVISION PL
City,State,Zip: PORTLAND, OR 97202
Address Match Type: PointAddress
Reported Date: 1992/03/04 15:59:59+00
Status: Open
Substance: Not reported
Population within 1500ft: 145
Domestic Wells within 1500ft: 0
Land Use: Developed, High Intensity
Within SPA: No
SPA PWS Facility ID: Not reported
SPA Water Type: Not reported
SPA Facility Type: Not reported
SPA HUC12: Not reported
Within WHPA: Yes
WHPA PWS Facility ID: OR4100984_2704
WHPA Water Type: GW - Ground water
WHPA Facility Type: WL - Well
WHPA HUC12: 170900120202
Within 100yr Floodplain: No
Tribe: Not reported
EPA Region: 10

UNITED TRUCK LINE (Continued) **1028647976**

NFA Letter 1:	Not reported
NFA Letter 2:	Not reported
NFA Letter 3:	Not reported
NFA Letter 4:	Not reported
Closed With Residual Contaminate:	Not reported
Coordinate Source:	Geocode
X Coord:	-122.66024
Y Coord:	45.50485
Latitude:	45.5048499999999
Longitude:	-122.66024

BI243 **UNITED TRUCK LINE** **OR LUST** **U000432190**
NW **526 SE DIVISION PL** **OR UST** **N/A**
1/4-1/2 **PORTLAND, OR 97202**
0.312 mi.
1650 ft. **Site 2 of 2 in cluster BI**

Relative:
Lower

Actual:
49 ft.

LUST:

Name:	UNITED TRUCK LINE
Address:	526 SE DIVISION PL
City,State,Zip:	PORTLAND, OR 97202
Region:	Not reported
Facility ID:	26-94-0059
Cleanup Received Date:	02/10/1994
Cleanup Start Date:	02/10/1994
Cleanup Complete Date:	**11/01/2002**
Decode for Region:	**Northwest**
Closed/ Certification:	1/27/2003
Closure Type:	Not reported
Site Type:	Pocket
Tank Type:	Regulated Underground Storage Tank
Project Manager:	Unassigned LUST
Cost Recovery Agreement:	Not reported

UST:

Name:	UNITED TRUCK LINE
Address:	526 SE DIVISION PL
City:	PORTLAND
Facility ID:	8444
Facility Telephone:	(503)232-7168
Permittee Name:	RAY DAVIS, FLEET SUPERINTENDENT
Number of Permitted Tanks:	Not reported
Active Tanks:	Not reported
Decommissioned Tanks:	2
Number of Tanks:	2

BD244
East
1/4-1/2
0.315 mi.
1663 ft.

DAVE BATEMAN
3025 SE 18TH AVENUE
PORTLAND, OR 97202

Site 2 of 4 in cluster BD

OR LUST
FINDS
OR LUST HOT

1006845830
N/A

Relative:
Higher

Actual:
54 ft.

LUST:

Name:	DAVE BATEMAN
Address:	3025 SE 18TH AVE
City,State,Zip:	PORTLAND, OR 97202
Region:	Not reported
Facility ID:	26-02-1191
Cleanup Received Date:	10/23/2002
Cleanup Start Date:	10/24/2002
Cleanup Complete Date:	**08/08/2003**
Decode for Region:	**Northwest**
Closed/ Certification:	8/8/2003
Closure Type:	Certification
Site Type:	Risk-based Corrective Action
Tank Type:	Heating Oil Tank
Project Manager:	Unassigned Leaking HOT
Cost Recovery Agreement:	Not reported

FINDS:

Registry ID: 110014076105

Click Here for FRS Facility Detail Report:

Environmental Interest/Information System:

The Oregon Department of Environmental Quality (DEQ) is a regulatory agency tasked with protecting the quality of Oregon's environment. DEQ uses a combination of technical assistance, inspections, and permitting to help public and private facilities and citizens understand and comply with state and federal environmental regulations.

Click this hyperlink while viewing on your computer to access additional FINDS: detail in the EDR Site Report.

LUST HOT:

Log Number:	26-02-1191
Facility ID:	Not reported
Name:	DAVE BATEMAN
Address:	3025 SE 18TH AVE
City,State,Zip:	PORTLAND, OR 97202
Project Type:	LHOT
Size (Acres):	Not reported
Site Priority:	Not reported
Legacy LUST Priority Score:	125
Environmental Justice Indicator:	Not reported
Latitude:	45.5011
Longitude:	-122.6477

URL:

BG245 **JACKSON, CHARLES** **OR LUST** **S105556321**
SSE **3502 SE 13TH AVE** **OR LUST HOT** **N/A**
1/4-1/2 **PORTLAND, OR 97202**
0.315 mi.
1665 ft. **Site 3 of 3 in cluster BG**

Relative:
Higher

Actual:
59 ft.

LUST:

Name:	JACKSON, CHARLES
Address:	3502 SE 13TH AVE
City,State,Zip:	PORTLAND, OR 97202
Region:	Not reported
Facility ID:	26-02-0376
Cleanup Received Date:	07/15/2002
Cleanup Start Date:	07/15/2002
Cleanup Complete Date:	**12/26/2002**
Decode for Region:	**Northwest**
Closed/ Certification:	12/26/2002
Closure Type:	Certification
Site Type:	Risk-based Corrective Action
Tank Type:	Heating Oil Tank
Project Manager:	Unassigned Leaking HOT
Cost Recovery Agreement:	Not reported

LUST HOT:

Log Number:	26-02-0376
Facility ID:	Not reported
Name:	JACKSON, CHARLES
Address:	3502 SE 13TH AVE
City,State,Zip:	PORTLAND, OR 97202
Project Type:	LHOT
Size (Acres):	Not reported
Site Priority:	Not reported
Legacy LUST Priority Score:	125
Environmental Justice Indicator:	Not reported
Latitude:	45.4974
Longitude:	-122.6524

URL:

BA246 **ZARLING** **OR LUST** **S105856641**
NNE **2276 SE SPRUCE AVE** **OR LUST HOT** **N/A**
1/4-1/2 **PORTLAND, OR 97214**
0.316 mi.
1666 ft. **Site 4 of 7 in cluster BA**

Relative:
Higher

Actual:
53 ft.

LUST:

Name:	ZARLING
Address:	2276 SE SPRUCE AVE
City,State,Zip:	PORTLAND, OR 97214
Region:	Not reported
Facility ID:	26-03-0733
Cleanup Received Date:	04/22/2003
Cleanup Start Date:	04/23/2003
Cleanup Complete Date:	**10/18/2003**
Decode for Region:	**Northwest**
Closed/ Certification:	10/18/2003
Closure Type:	Certification
Site Type:	Generic Remedy
Tank Type:	Heating Oil Tank

ZARLING (Continued) **S105856641**

Project Manager: Unassigned Leaking HOT
Cost Recovery Agreement: Not reported

LUST HOT:

Log Number:	26-03-0733
Facility ID:	Not reported
Name:	ZARLING
Address:	2276 SE SPRUCE AVE
City,State,Zip:	PORTLAND, OR 97214
Project Type:	LHOT
Size (Acres):	Not reported
Site Priority:	Not reported
Legacy LUST Priority Score:	125
Environmental Justice Indicator:	Not reported
Latitude:	45.5066
Longitude:	-122.6534

URL:

BJ247 **GILL, CHARLES** **OR LUST** **S113230881**
East **2831 SE 18TH AVE** **OR LUST HOT** **N/A**
1/4-1/2 **PORTLAND, OR 97202**
0.316 mi.
1667 ft. **Site 1 of 2 in cluster BJ**

Relative:
Higher

Actual:
55 ft.

LUST:

Name:	GILL, CHARLES
Address:	2831 SE 18TH AVE
City,State,Zip:	PORTLAND, OR 97202
Region:	Not reported
Facility ID:	26-12-1372
Cleanup Received Date:	11/01/2012
Cleanup Start Date:	Not reported
Cleanup Complete Date:	**09/22/2016**
Decode for Region:	**Northwest**
Closed/ Certification:	9/22/2016
Closure Type:	Certification
Site Type:	Risk-based Corrective Action
Tank Type:	Heating Oil Tank
Project Manager:	Unassigned Leaking HOT
Cost Recovery Agreement:	Not reported

LUST HOT:

Log Number:	26-12-1372
Facility ID:	Not reported
Name:	GILL, CHARLES
Address:	2831 SE 18TH AVE
City,State,Zip:	PORTLAND, OR 97202
Project Type:	LHOT
Size (Acres):	Not reported
Site Priority:	Not reported
Legacy LUST Priority Score:	125
Environmental Justice Indicator:	Not reported
Latitude:	45.5025
Longitude:	-122.6477

GILL, CHARLES (Continued) **S113230881**

URL:

BD248 **SNOW, K HOT** **OR LUST HOT** **S131913232**
ESE **3035 SE 18TH** **N/A**
1/4-1/2 **PORTLAND, OR 97206**
0.317 mi.
1672 ft. **Site 3 of 4 in cluster BD**

Relative:
Higher

Actual:
54 ft.

LUST HOT:

Log Number:	26-97-0722
Facility ID:	Not reported
Name:	SNOW, K HOT
Address:	3035 SE 18TH
City,State,Zip:	PORTLAND, OR 97206
Project Type:	LHOT
Size (Acres):	Not reported
Site Priority:	Not reported
Legacy LUST Priority Score:	125
Environmental Justice Indicator:	Not reported
Latitude:	45.5012
Longitude:	-122.6463

URL:

BD249 **SNOW, K HOT** **OR LUST** **S102778345**
ESE **3035 SE 18TH** **N/A**
1/4-1/2 **PORTLAND, OR 97206**
0.317 mi.
1672 ft. **Site 4 of 4 in cluster BD**

Relative:
Higher

Actual:
54 ft.

LUST:

Name:	SNOW, K HOT
Address:	3035 SE 18TH
City,State,Zip:	PORTLAND, OR 97206
Region:	Not reported
Facility ID:	26-97-0722
Cleanup Received Date:	09/25/1997
Cleanup Start Date:	09/25/1997
Cleanup Complete Date:	**08/24/1998**
Decode for Region:	**Northwest**
Closed/ Certification:	8/24/1998
Closure Type:	Not reported
Site Type:	Soil Matrix
Tank Type:	Heating Oil Tank
Project Manager:	Unassigned Leaking HOT
Cost Recovery Agreement:	7/22/1998

BK250
NW
1/4-1/2
0.319 mi.
1685 ft.

CENTRAL SELF STORAGE
685 SE DIVISION PLACE
PORTLAND, OR 97202

Site 1 of 2 in cluster BK

OR ECSI **S122365399**
OR VCP **N/A**
OR UIC

Relative:
Lower

Actual:
48 ft.

ECSI:

Name:	CENTRAL SELF STORAGE
Address:	685 SE DIVISION PLACE
City,State,Zip:	PORTLAND, OR 97202
State ID Number:	6451
Brown ID:	0
Study Area:	False
Region ID:	Not reported
Legislatve ID:	0
Investigation:	No Further Action
FACA ID:	163633
Further Action:	0
Lat/Long (dms):	45 30 19.00 / -122 39 33.00
County Code:	26.00
Score Value:	Not reported
Cerclis ID:	Not reported
Township Coord.:	1.00
Township Zone:	S
Range Coord:	1.00
Range Zone:	E
Section Coord:	2
Qtr Section:	Not reported
Tax Lots:	Not reported
Size:	1.25
NPL:	False
Orphan:	False
Updated By:	RHOOD
Update Date:	09/27/2023
Created Date:	01/15/2021
Decode For RegionID:	Not reported
Decode For BrownID:	Not reported
Decode For Furtheract:	Not reported
Decode For Investstat:	No Further Action
Decode For Legislative:	Not reported

Narrative:

NARR ID:	5758577
NARR Code:	Remedial Action
Created By:	RHOOD
Created Date:	09/27/2023
Updated By:	RHOOD
Updated Date:	09/27/2023
Decode for NarcdID:	Remedial Action
NARR Comments:	None

NARR ID:	5758152
NARR Code:	1922
Created By:	RHOOD
Created Date:	05/20/2021
Updated By:	RHOOD
Updated Date:	05/20/2021
Decode for NarcdID:	Current Site Summary Statement
NARR Comments:	Site was a former metal plating facility that has been redeveloped into a self storage facility prior to having cleanup issues reviewed

CENTRAL SELF STORAGE (Continued) **S122365399**

by DEQ. PFAS and PFOA identified in GW. Facility was a former fueling facility and there are diesel impacts to GW at the site and off-property. GW needs to be delineated. Due to the large amount of sawdust/wood fill, DEQ has requested methane sampling from the vapor points, a riser, the electrical room, restrooms, and one fo the garages, with door only partially open.

Administrative Action:
Action ID: 9443
Region: Northwestern Region
Complete Date: 09/27/2023
Rank Value: Not reported
Cleanup Flag: False
Created Date: 09/27/2023
Decode for AgencyID: Department of Environmental Quality
Decode for RegionID: Northwest Region
Category: Remedial Action
Action Code Flag: False
Action: NO FURTHER STATE ACTION REQUIRED
Further Action: 0
Comments: Not reported

Action ID: 9424
Region: Not reported
Complete Date: 01/15/2021
Rank Value: Not reported
Cleanup Flag: False
Created Date: 01/15/2021
Decode for AgencyID: Department of Environmental Quality
Decode for RegionID: Not reported
Category: Administrative Action
Action Code Flag: False
Action: Site added to database
Further Action: Not reported
Comments: Not reported

Action ID: 9469
Region: Northwestern Region
Complete Date: 09/27/2023
Rank Value: Not reported
Cleanup Flag: False
Created Date: 01/15/2021
Decode for AgencyID: Department of Environmental Quality
Decode for RegionID: Northwest Region
Category: Remedial Action
Action Code Flag: False
Action: REMEDIAL ACTION
Further Action: 0
Comments: Not reported

VCS:
Name: CENTRAL SELF STORAGE
Address: 685 SE DIVISION PLACE
City,State,Zip: PORTLAND, OR 97202
ECS Site ID: 6451
Facility Size: 1.25
Action: REMEDIAL ACTION

CENTRAL SELF STORAGE (Continued) **S122365399**

Start Date: 01/15/2021
End Date: 09/27/2023
Program: ICP
Latitude: 45.5054
Longitude: -122.6593
Primary Action Flag: False
Investigation Code: NFA
IC EC: Not reported
Region: Not reported

Name: CENTRAL SELF STORAGE
Address: 685 SE DIVISION PLACE
City,State,Zip: PORTLAND, OR 97202
ECS Site ID: 6451
Facility Size: 1.25
Action: NO FURTHER STATE ACTION REQUIRED
Start Date: 09/27/2023
End Date: 09/27/2023
Program: vcp
Latitude: 45.5054
Longitude: -122.6593
Primary Action Flag: True
Investigation Code: NFA
IC EC: Not reported
Region: Not reported

OR UIC:
Name: Not reported
Address: 685 SE DIVISION PLACE
City,State,Zip: PORTLAND, OR
UIC Well #: 1
Type: 5D2
Type Description: Storm Water Drainage
UIC Number: 15605
Facility Status: Formal Closure
Permittee Name: Not reported
Region Name: Not reported
Sic Code: Not reported
Permit Type RID: Not reported
Permit Type Name: Not reported
Issue Date: Not reported
Expiration Date: Not reported
Permit Status Name: Not reported
Permit Status Description: Not reported
Lat/Long: 45.5050 / -122.6597

BL251 **WICK, R HOT** **OR LUST HOT** **S131913045**
ENE **2616 SE 17** **N/A**
1/4-1/2 **PORTLAND, OR 97202**
0.320 mi.
1688 ft. **Site 1 of 4 in cluster BL**

Relative:
Higher

Actual:
56 ft.

LUST HOT:
Log Number: 26-94-5072
Facility ID: Not reported
Name: WICK, R HOT
Address: 2616 SE 17

WICK, R HOT (Continued) **S131913045**

City,State,Zip:	PORTLAND, OR 97202
Project Type:	LHOT
Size (Acres):	Not reported
Site Priority:	Not reported
Legacy LUST Priority Score:	125
Environmental Justice Indicator:	Not reported
Latitude:	45.5041
Longitude:	-122.6468

URL:

BL252 **WICK, R HOT** **OR LUST** **S100921223**
ENE **2616 SE 17** **N/A**
1/4-1/2 **PORTLAND, OR 97202**
0.320 mi.
1688 ft. **Site 2 of 4 in cluster BL**

Relative: **Higher**
Actual: **56 ft.**

LUST:

Name:	WICK, R HOT
Address:	2616 SE 17
City,State,Zip:	PORTLAND, OR 97202
Region:	Not reported
Facility ID:	26-94-5072
Cleanup Received Date:	03/10/1994
Cleanup Start Date:	06/27/2019
Cleanup Complete Date:	**06/27/2019**
Decode for Region:	**Northwest**
Closed/ Certification:	6/27/2019
Closure Type:	No Further Action
Site Type:	Generic Remedy
Tank Type:	Heating Oil Tank
Project Manager:	Unassigned Leaking HOT
Cost Recovery Agreement:	Not reported

BM253 **WEAVERLI, TON** **OR LUST** **S107466062**
South **3520 SE 10TH AVE** **OR LUST HOT** **N/A**
1/4-1/2 **PORTLAND, OR 97202**
0.320 mi.
1692 ft. **Site 1 of 3 in cluster BM**

Relative: **Higher**
Actual: **102 ft.**

LUST:

Name:	WEAVERLI, TON
Address:	3520 SE 10TH AVE
City,State,Zip:	PORTLAND, OR 97202
Region:	Not reported
Facility ID:	26-05-2081
Cleanup Received Date:	09/28/2005
Cleanup Start Date:	09/28/2005
Cleanup Complete Date:	**01/04/2006**
Decode for Region:	**Northwest**
Closed/ Certification:	1/4/2006
Closure Type:	Certification
Site Type:	Risk-based Corrective Action
Tank Type:	Heating Oil Tank
Project Manager:	Unassigned Leaking HOT
Cost Recovery Agreement:	Not reported

WEAVERLI, TON (Continued) **S107466062**

LUST HOT:

Log Number:	26-05-2081
Facility ID:	Not reported
Name:	WEAVERLI, TON
Address:	3520 SE 10TH AVE
City,State,Zip:	PORTLAND, OR 97202
Project Type:	LHOT
Size (Acres):	Not reported
Site Priority:	Not reported
Legacy LUST Priority Score:	125
Environmental Justice Indicator:	Not reported
Latitude:	45.4972
Longitude:	-122.6558

URL:

BM254 **SATCHELL, KIMBERLY AND DARRELL** **OR LUST** **S119015530**
SSW **3521 SE 10TH AVE** **OR LUST HOT** **N/A**
1/4-1/2 **PORTLAND, OR 97202**
0.321 mi.
1695 ft. **Site 2 of 3 in cluster BM**

Relative:
Higher

Actual:
106 ft.

LUST:

Name:	SATCHELL, KIMBERLY AND DARRELL
Address:	3521 SE 10TH AVE
City,State,Zip:	PORTLAND, OR 97202
Region:	Not reported
Facility ID:	26-16-1249
Cleanup Received Date:	09/19/2016
Cleanup Start Date:	Not reported
Cleanup Complete Date:	**11/24/2021**
Decode for Region:	**Northwest**
Closed/ Certification:	11/24/2021
Closure Type:	Certification
Site Type:	Risk-based Corrective Action
Tank Type:	Heating Oil Tank
Project Manager:	Unassigned Leaking HOT
Cost Recovery Agreement:	Not reported

LUST HOT:

Log Number:	26-16-1249
Facility ID:	Not reported
Name:	SATCHELL, KIMBERLY AND DARRELL
Address:	3521 SE 10TH AVE
City,State,Zip:	PORTLAND, OR 97202
Project Type:	LHOT
Size (Acres):	Not reported
Site Priority:	Not reported
Legacy LUST Priority Score:	125
Environmental Justice Indicator:	Not reported
Latitude:	45.4972
Longitude:	-122.6558

URL:

BN255 **ODOT** **OR LUST** **S108572362**
WNW **2727 SE GRAND AVE** **OR LUST HOT** **N/A**
1/4-1/2 **PORTLAND, OR 97202** **OR TANK HOT DECOM**
0.321 mi.
1696 ft. **Site 1 of 3 in cluster BN**

Relative:
Higher

Actual:
74 ft.

LUST:

Name:	ODOT
Address:	2727 SE GRAND AVE
City,State,Zip:	PORTLAND, OR 97202
Region:	Not reported
Facility ID:	26-06-2200
Cleanup Received Date:	12/28/2006
Cleanup Start Date:	Not reported
Cleanup Complete Date:	**05/23/2007**
Decode for Region:	**Northwest**
Closed/ Certification:	5/23/2007
Closure Type:	Certification
Site Type:	Generic Remedy
Tank Type:	Heating Oil Tank
Project Manager:	Unassigned Leaking HOT
Cost Recovery Agreement:	Not reported

LUST HOT:

Log Number:	26-06-2200
Facility ID:	Not reported
Name:	ODOT
Address:	2727 SE GRAND AVE
City,State,Zip:	PORTLAND, OR 97202
Project Type:	LHOT
Size (Acres):	Not reported
Site Priority:	Not reported
Legacy LUST Priority Score:	125
Environmental Justice Indicator:	Not reported
Latitude:	45.5032
Longitude:	-122.6609

URL:

TANK HOT DECOM:

HOT ID:	18266
Name:	Not reported
Address:	2727 SE GRAND AVE
City,State,Zip:	PORTLAND, OR 97303
Region:	Northwest Region
Decommission Type:	Removed
Decommissioned By:	Bergeson-Boese & Associates Inc
Year:	2006
Decommission Date:	12/18/2006
File Closed Date:	05/23/2007
Comments:	Two tanks on property; see also: 26-06-2200 for other tank.

BA256
NNE
1/4-1/2
0.321 mi.
1697 ft.

CONEDERA FAMILY TRUST
2266 SE SPRUCE AVE
PORTLAND, OR 97214

Site 5 of 7 in cluster BA

OR LUST
OR LUST HOT

S125317449
N/A

Relative:
Higher

Actual:
53 ft.

LUST:

Name:	CONEDERA FAMILY TRUST
Address:	2266 SE SPRUCE AVE
City,State,Zip:	PORTLAND, OR 97214
Region:	Not reported
Facility ID:	26-19-0347
Cleanup Received Date:	04/18/2019
Cleanup Start Date:	Not reported
Cleanup Complete Date:	**11/12/2019**
Decode for Region:	**Northwest**
Closed/ Certification:	11/12/2019
Closure Type:	Certification
Site Type:	Risk-based Corrective Action
Tank Type:	Heating Oil Tank
Project Manager:	Unassigned Leaking HOT
Cost Recovery Agreement:	Not reported

LUST HOT:

Log Number:	26-19-0347
Facility ID:	Not reported
Name:	CONEDERA FAMILY TRUST
Address:	2266 SE SPRUCE AVE
City,State,Zip:	PORTLAND, OR 97214
Project Type:	LHOT
Size (Acres):	Not reported
Site Priority:	Not reported
Legacy LUST Priority Score:	125
Environmental Justice Indicator:	Not reported
Latitude:	45.5065
Longitude:	-122.6531

URL:

257
NE
1/4-1/2
0.322 mi.
1698 ft.

FISHER, STEPHEN
2511 SE 17TH AVE
PORTLAND, OR 97202

OR LUST
OR LUST HOT

S107135257
N/A

Relative:
Higher

Actual:
56 ft.

LUST:

Name:	FISHER, STEPHEN
Address:	2511 SE 17TH AVE
City,State,Zip:	PORTLAND, OR 97202
Region:	Not reported
Facility ID:	26-05-1057
Cleanup Received Date:	05/23/2005
Cleanup Start Date:	05/24/2005
Cleanup Complete Date:	**Not reported**
Decode for Region:	**Northwest**
Closed/ Certification:	Not reported
Closure Type:	Not reported
Site Type:	Not reported
Tank Type:	Heating Oil Tank

FISHER, STEPHEN (Continued) **S107135257**

Project Manager: Unassigned Leaking HOT
Cost Recovery Agreement: Not reported

LUST HOT:

Log Number:	26-05-1057
Facility ID:	Not reported
Name:	FISHER, STEPHEN
Address:	2511 SE 17TH AVE
City,State,Zip:	PORTLAND, OR 97202
Project Type:	LHOT
Size (Acres):	Not reported
Site Priority:	Not reported
Legacy LUST Priority Score:	125
Environmental Justice Indicator:	Not reported
Latitude:	45.5047
Longitude:	-122.6486

URL:

BA258 **SIEGEL & WILSON** **OR LUST** **S120851447**
NNE **2305 SE ELLIOTT AVE** **OR LUST HOT** **N/A**
1/4-1/2 **PORTLAND, OR 97214**
0.322 mi.
1700 ft. **Site 6 of 7 in cluster BA**

Relative:
Higher

Actual:
53 ft.

LUST:

Name:	SIEGEL & WILSON
Address:	2305 SE ELLIOTT AVE
City,State,Zip:	PORTLAND, OR 97214
Region:	Not reported
Facility ID:	26-17-0736
Cleanup Received Date:	06/27/2017
Cleanup Start Date:	Not reported
Cleanup Complete Date:	**11/15/2017**
Decode for Region:	**Northwest**
Closed/ Certification:	11/15/2017
Closure Type:	Certification
Site Type:	Risk-based Corrective Action
Tank Type:	Heating Oil Tank
Project Manager:	Unassigned Leaking HOT
Cost Recovery Agreement:	Not reported

LUST HOT:

Log Number:	26-17-0736
Facility ID:	Not reported
Name:	SIEGEL & WILSON
Address:	2305 SE ELLIOTT AVE
City,State,Zip:	PORTLAND, OR 97214
Project Type:	LHOT
Size (Acres):	Not reported
Site Priority:	Not reported
Legacy LUST Priority Score:	125
Environmental Justice Indicator:	Not reported
Latitude:	45.5061
Longitude:	-122.6522

SIEGEL & WILSON (Continued) **S120851447**

URL:

BO259 **KRISHELL LABORATORIES** **OR ECSI** **1006858995**
ESE **1735 SE POWELL BLVD** **FINDS** **N/A**
1/4-1/2 **PORTLAND, OR 97202**
0.323 mi.
1704 ft. **Site 1 of 2 in cluster BO**

Relative:
Higher

Actual:
55 ft.

ECSI:

Name:	KRISHELL LABORATORIES (FORMER)
Address:	1735 SE POWELL BLVD.
City,State,Zip:	PORTLAND, OR 97202
State ID Number:	1297
Brown ID:	0
Study Area:	False
Region ID:	2
Legislatve ID:	0
Investigation:	Suspect
FACA ID:	4812
Further Action:	0
Lat/Long (dms):	45 30 .70 / -122 38 53.20
County Code:	26.00
Score Value:	Not reported
Cerclis ID:	000406496
Township Coord.:	1.00
Township Zone:	S
Range Coord:	1.00
Range Zone:	E
Section Coord:	11
Qtr Section:	Not reported
Tax Lots:	Not reported
Size:	Not reported
NPL:	False
Orphan:	False
Updated By:	GWISTAR
Update Date:	06/23/2015
Created Date:	01/23/1993
Decode For RegionID:	Northwest Region
Decode For BrownID:	Not reported
Decode For Furtheract:	Not reported
Decode For Investstat:	Suspect
Decode For Legislative:	Not reported

Alias Name: B & L Doors & Windows

Narrative:

NARR ID:	5732628
NARR Code:	Contamination
Created By:	Not reported
Created Date:	12/17/2002
Updated By:	Not reported
Updated Date:	12/17/2002
Decode for NarcdID:	Contamination

NARR Comments: Former manager of Krishell Laboratories informed EPA that the facility was started up around 1947 to formulate agricultural chemicals. Krishell Laboratories also repackaged concentrates. Former manager left the firm in 1951 and indicated there was no direct manufacturing of any pesticides nor was there any wastes generated by

KRISHELL LABORATORIES (Continued) **1006858995**

the facility. 30- and 55-gallon drums were re-used to package their products. The firm supposedly closed around 1963.

NARR ID: 5732629
NARR Code: Remedial Action
Created By: Not reported
Created Date: 12/17/2002
Updated By: Not reported
Updated Date: 12/17/2002
Decode for NarcdID: Remedial Action
NARR Comments: EPA visited the facility in 1980. Found a newer building at location, which was occupied by a wholesale food-products firm. EPA Assessment Priority: None. Reason: There is no record of hazardous substances existing on-site, and therefore, it is recommended that this site be closed. EPA forwarded information to DEQ.

NARR ID: 5751222
NARR Code: Substances of Concern
Created By: GWISTAR
Created Date: 02/26/2009
Updated By: GWISTAR
Updated Date: 02/26/2009
Decode for NarcdID: Substances of Concern
NARR Comments: Agricultural chemicals and pesticide products

NARR ID: 5751223
NARR Code: 1922
Created By: GWISTAR
Created Date: 02/26/2009
Updated By: GWISTAR
Updated Date: 02/26/2009
Decode for NarcdID: Current Site Summary Statement
NARR Comments: [Feb. 1994] Historical distribution of agricultural chemicals and pesticides at this location requires investigation, especially because such chemicals from the 1940s and 1950s can be very persisent in the environment.

Administrative Action:
Action ID: 9512
Region: Not reported
Complete Date: 07/01/1980
Rank Value: 0
Cleanup Flag: False
Created Date: 12/17/2002
Decode for AgencyID: Environmental Protection Agency
Decode for RegionID: Not reported
Category: EPA Led Action
Action Code Flag: False
Action: EPA Screening Site Inspection 1
Further Action: Not reported
Comments: Not reported

Action ID: 9444
Region: Not reported
Complete Date: 09/17/1984
Rank Value: 0
Cleanup Flag: False
Created Date: 12/17/2002

KRISHELL LABORATORIES (Continued) **1006858995**

Decode for AgencyID: Environmental Protection Agency
Decode for RegionID: Not reported
Category: EPA Led Action
Action Code Flag: False
Action: No Further Remedial Action Planned under Federal program
Further Action: Not reported
Comments: Not reported

Action ID: 9457
Region: Not reported
Complete Date: 09/17/1984
Rank Value: 0
Cleanup Flag: False
Created Date: 12/17/2002
Decode for AgencyID: Environmental Protection Agency
Decode for RegionID: Not reported
Category: EPA Led Action
Action Code Flag: False
Action: EPA Basic Preliminary Assessment
Further Action: Not reported
Comments: Not reported

Action ID: 9508
Region: Not reported
Complete Date: 02/12/1994
Rank Value: 0
Cleanup Flag: False
Created Date: 12/17/2002
Decode for AgencyID: Department of Environmental Quality
Decode for RegionID: Not reported
Category: Remedial Action
Action Code Flag: False
Action: Site Screening recommended (EV)
Further Action: Not reported
Comments: Not reported

Action ID: 9421
Region: Not reported
Complete Date: Not reported
Rank Value: 0
Cleanup Flag: False
Created Date: 12/17/2002
Decode for AgencyID: Environmental Protection Agency
Decode for RegionID: Not reported
Category: EPA Led Action
Action Code Flag: False
Action: Site added to CERCLIS
Further Action: Not reported
Comments: Not reported

Action ID: 9424
Region: Not reported
Complete Date: Not reported
Rank Value: 0
Cleanup Flag: False
Created Date: 12/17/2002
Decode for AgencyID: Department of Environmental Quality

KRISHELL LABORATORIES (Continued) **1006858995**

Decode for RegionID: Not reported
Category: Administrative Action
Action Code Flag: False
Action: Site added to database
Further Action: Not reported
Comments: Not reported

Operations:
Operation Id: 132613
Operation Status: Unknown
Common Name: Krishell Laboratories
Yrs of Operation: Not reported
Comments: Not reported
Updated Date: 03/09/1995
Updated By: jxh
Decode for OpstatID: Unknown

FINDS:
Registry ID: 110014215054

Click Here for FRS Facility Detail Report:

Environmental Interest/Information System:
The Oregon Department of Environmental Quality (DEQ) is a regulatory agency tasked with protecting the quality of Oregon's environment. DEQ uses a combination of technical assistance, inspections, and permitting to help public and private facilities and citizens understand and comply with state and federal environmental regulations.

Click this hyperlink while viewing on your computer to access additional FINDS: detail in the EDR Site Report.

BO260 **KRISHELL LABORATORIES** **SEMS-ARCHIVE** **1003880216**
ESE **1735 SE POWELL** **ORD000406496**
1/4-1/2 **PORTLAND, OR 97202**
0.323 mi.
1704 ft. **Site 2 of 2 in cluster BO**

Relative:
Higher

Actual:
55 ft.

SEMS Archive:
Site ID: 1000317
EPA ID: ORD000406496
Name: KRISHELL LABORATORIES
Address: 1735 SE POWELL
Address 2: Not reported
City,State,Zip: PORTLAND, OR 97202
Cong District: 03
FIPS Code: 41051
FF: N
NPL: Not on the NPL
Non NPL Status: NFRAP-Site does not qualify for the NPL based on existing information

SEMS Archive Detail:
Region: 10
Site ID: 1000317
EPA ID: ORD000406496
Site Name: KRISHELL LABORATORIES
NPL: N
FF: N
OU: 00

KRISHELL LABORATORIES (Continued) **1003880216**

Action Code:	PA
Action Name:	PA
SEQ:	1
Start Date:	1984-06-26 05:00:00
Finish Date:	1984-09-17 05:00:00
Qual:	N
Current Action Lead:	EPA Perf
Region:	10
Site ID:	1000317
EPA ID:	ORD000406496
Site Name:	KRISHELL LABORATORIES
NPL:	N
FF:	N
OU:	00
Action Code:	DS
Action Name:	DISCVRY
SEQ:	1
Start Date:	1980-03-01 05:00:00
Finish Date:	1980-03-01 05:00:00
Qual:	Not reported
Current Action Lead:	EPA Perf
Region:	10
Site ID:	1000317
EPA ID:	ORD000406496
Site Name:	KRISHELL LABORATORIES
NPL:	N
FF:	N
OU:	00
Action Code:	SI
Action Name:	SI
SEQ:	1
Start Date:	1980-07-01 04:00:00
Finish Date:	1980-07-01 04:00:00
Qual:	N
Current Action Lead:	EPA Perf
Region:	10
Site ID:	1000317
EPA ID:	ORD000406496
Site Name:	KRISHELL LABORATORIES
NPL:	N
FF:	N
OU:	00
Action Code:	VS
Action Name:	ARCH SITE
SEQ:	1
Start Date:	Not reported
Finish Date:	1984-09-17 05:00:00
Qual:	Not reported
Current Action Lead:	EPA Perf In-Hse

BP261 **TRETTIN, ERIC** **OR LUST** **S127478881**
ENE **2723 SE 18TH AVE** **OR LUST HOT** **N/A**
1/4-1/2 **PORTLAND, OR 97202**
0.323 mi.
1705 ft. **Site 1 of 2 in cluster BP**

Relative:
Higher

Actual:
57 ft.

LUST:

Name:	TRETTIN, ERIC
Address:	2723 SE 18TH AVE
City,State,Zip:	PORTLAND, OR 97202
Region:	Not reported
Facility ID:	26-21-0143
Cleanup Received Date:	02/18/2021
Cleanup Start Date:	Not reported
Cleanup Complete Date:	**05/24/2022**
Decode for Region:	**Northwest**
Closed/ Certification:	5/24/2022
Closure Type:	Certification
Site Type:	Risk-based Corrective Action
Tank Type:	Heating Oil Tank
Project Manager:	Unassigned Leaking HOT
Cost Recovery Agreement:	Not reported

LUST HOT:

Log Number:	26-21-0143
Facility ID:	Not reported
Name:	TRETTIN, ERIC
Address:	2723 SE 18TH AVE
City,State,Zip:	PORTLAND, OR 97202
Project Type:	LHOT
Size (Acres):	Not reported
Site Priority:	Not reported
Legacy LUST Priority Score:	125
Environmental Justice Indicator:	Not reported
Latitude:	45.5031
Longitude:	-122.648

URL:

BF262 **KRUEGER, TRACEY** **OR LUST** **S107465700**
SSW **3511 SE 9TH AVE** **OR LUST HOT** **N/A**
1/4-1/2 **PORTLAND, OR 97202**
0.325 mi.
1718 ft. **Site 4 of 4 in cluster BF**

Relative:
Higher

Actual:
113 ft.

LUST:

Name:	KRUEGER, TRACEY
Address:	3511 SE 9TH AVE
City,State,Zip:	PORTLAND, OR 97202
Region:	Not reported
Facility ID:	26-05-1507
Cleanup Received Date:	07/14/2005
Cleanup Start Date:	07/15/2005
Cleanup Complete Date:	**09/27/2005**
Decode for Region:	**Northwest**
Closed/ Certification:	9/27/2005
Closure Type:	Certification
Site Type:	Soil Matrix
Tank Type:	Heating Oil Tank

KRUEGER, TRACEY (Continued) **S107465700**

Project Manager: Unassigned Leaking HOT
Cost Recovery Agreement: Not reported

LUST HOT:

Log Number:	26-05-1507
Facility ID:	Not reported
Name:	KRUEGER, TRACEY
Address:	3511 SE 9TH AVE
City,State,Zip:	PORTLAND, OR 97202
Project Type:	LHOT
Size (Acres):	Not reported
Site Priority:	Not reported
Legacy LUST Priority Score:	125
Environmental Justice Indicator:	Not reported
Latitude:	45.4972
Longitude:	-122.6568

URL:

BQ263 **JAQUAY MARGARET TRUST** **OR LUST** **S118869356**
North **2237 SE 12TH AVE** **OR LUST HOT** **N/A**
1/4-1/2 **PORTLAND, OR 97214**
0.326 mi.
1720 ft. **Site 1 of 4 in cluster BQ**

Relative:
Lower

Actual:
52 ft.

LUST:

Name:	JAQUAY MARGARET TRUST
Address:	2237 SE 12TH AVE
City,State,Zip:	PORTLAND, OR 97214
Region:	Not reported
Facility ID:	26-16-0696
Cleanup Received Date:	06/03/2016
Cleanup Start Date:	Not reported
Cleanup Complete Date:	**12/27/2016**
Decode for Region:	**Northwest**
Closed/ Certification:	12/27/2016
Closure Type:	Certification
Site Type:	Generic Remedy
Tank Type:	Heating Oil Tank
Project Manager:	Unassigned Leaking HOT
Cost Recovery Agreement:	Not reported

LUST HOT:

Log Number:	26-16-0696
Facility ID:	Not reported
Name:	JAQUAY MARGARET TRUST
Address:	2237 SE 12TH AVE
City,State,Zip:	PORTLAND, OR 97214
Project Type:	LHOT
Size (Acres):	Not reported
Site Priority:	Not reported
Legacy LUST Priority Score:	125
Environmental Justice Indicator:	Not reported
Latitude:	45.5069
Longitude:	-122.6536

JAQUAY MARGARET TRUST (Continued) **S118869356**

URL:

BA264 **DEVANEY, ROSETTA** **OR LUST** **S104820116**
NNE **2260 SE SPRUCE AVE** **OR LUST HOT** **N/A**
1/4-1/2 **PORTLAND, OR 97214**
0.328 mi.
1732 ft. **Site 7 of 7 in cluster BA**

Relative:
Higher

Actual:
53 ft.

LUST:

Name:	DEVANEY, ROSETTA
Address:	2260 SE SPRUCE AVE
City,State,Zip:	PORTLAND, OR 97214
Region:	Not reported
Facility ID:	26-00-6520
Cleanup Received Date:	12/14/2000
Cleanup Start Date:	12/07/2000
Cleanup Complete Date:	**01/29/2001**
Decode for Region:	**Northwest**
Closed/ Certification:	1/29/2001
Closure Type:	Certification
Site Type:	Soil Matrix
Tank Type:	Heating Oil Tank
Project Manager:	Unassigned Leaking HOT
Cost Recovery Agreement:	Not reported

LUST HOT:

Log Number:	26-00-6520
Facility ID:	Not reported
Name:	DEVANEY, ROSETTA
Address:	2260 SE SPRUCE AVE
City,State,Zip:	PORTLAND, OR 97214
Project Type:	LHOT
Size (Acres):	Not reported
Site Priority:	Not reported
Legacy LUST Priority Score:	125
Environmental Justice Indicator:	Not reported
Latitude:	45.5066
Longitude:	-122.6528

URL:

BR265 **OLSON, E HOT** **OR LUST** **S103248227**
NE **1552 SE HICKORY ST** **OR LUST HOT** **N/A**
1/4-1/2 **PORTLAND, OR 97214**
0.329 mi.
1735 ft. **Site 1 of 3 in cluster BR**

Relative:
Higher

Actual:
56 ft.

LUST:

Name:	OLSON, E HOT
Address:	1552 SE HICKORY ST
City,State,Zip:	PORTLAND, OR 97214
Region:	Not reported
Facility ID:	26-98-0427
Cleanup Received Date:	06/11/1998
Cleanup Start Date:	06/11/1998

OLSON, E HOT (Continued) **S103248227**

Cleanup Complete Date: **02/19/1999**
Decode for Region: **Northwest**
Closed/ Certification: 2/19/1999
Closure Type: Not reported
Site Type: Soil Matrix
Tank Type: Heating Oil Tank
Project Manager: Unassigned Leaking HOT
Cost Recovery Agreement: 1/27/1999

LUST HOT:
Log Number: 26-98-0427
Facility ID: Not reported
Name: OLSON, E HOT
Address: 1552 SE HICKORY ST
City,State,Zip: PORTLAND, OR 97214
Project Type: LHOT
Size (Acres): Not reported
Site Priority: Not reported
Legacy LUST Priority Score: 125
Environmental Justice Indicator: Not reported
Latitude: 45.5055
Longitude: -122.6487

URL:

BP266 **BURKE, DENNIS** **OR LUST** **S104819869**
ENE **1734 SE CLINTON ST** **OR LUST HOT** **N/A**
1/4-1/2 **PORTLAND, OR 97202**
0.331 mi.
1747 ft. **Site 2 of 2 in cluster BP**

Relative:
Higher

Actual:
57 ft.

LUST:
Name: BURKE, DENNIS
Address: 1734 SE CLINTON ST
City,State,Zip: PORTLAND, OR 97202
Region: Not reported
Facility ID: 26-00-6145
Cleanup Received Date: 10/17/2000
Cleanup Start Date: 10/17/2000
Cleanup Complete Date: **12/20/2002**
Decode for Region: **Northwest**
Closed/ Certification: 12/20/2002
Closure Type: Certification
Site Type: Risk-based Corrective Action
Tank Type: Heating Oil Tank
Project Manager: Unassigned Leaking HOT
Cost Recovery Agreement: Not reported

LUST HOT:
Log Number: 26-00-6145
Facility ID: Not reported
Name: BURKE, DENNIS
Address: 1734 SE CLINTON ST
City,State,Zip: PORTLAND, OR 97202
Project Type: LHOT
Size (Acres): Not reported
Site Priority: Not reported

BURKE, DENNIS (Continued) **S104819869**

Legacy LUST Priority Score: 125
Environmental Justice Indicator: Not reported
Latitude: 45.5033
Longitude: -122.6481

URL:

BS267 **SPERBER, DIANA** **OR LUST** **S104819897**
East **2936 SE 18TH AVE** **OR LUST HOT** **N/A**
1/4-1/2 **PORTLAND, OR 97202**
0.337 mi.
1780 ft. **Site 1 of 4 in cluster BS**

Relative:
Higher

Actual:
55 ft.

LUST:

Name:	SPERBER, DIANA
Address:	2936 SE 18TH AVE
City,State,Zip:	PORTLAND, OR 97202
Region:	Not reported
Facility ID:	26-00-6495
Cleanup Received Date:	12/12/2000
Cleanup Start Date:	12/12/2000
Cleanup Complete Date:	**10/16/2001**
Decode for Region:	**Northwest**
Closed/ Certification:	10/16/2001
Closure Type:	Certification
Site Type:	Risk-based Corrective Action
Tank Type:	Heating Oil Tank
Project Manager:	Unassigned Leaking HOT
Cost Recovery Agreement:	Not reported

LUST HOT:

Log Number:	26-00-6495
Facility ID:	Not reported
Name:	SPERBER, DIANA
Address:	2936 SE 18TH AVE
City,State,Zip:	PORTLAND, OR 97202
Project Type:	LHOT
Size (Acres):	Not reported
Site Priority:	Not reported
Legacy LUST Priority Score:	125
Environmental Justice Indicator:	Not reported
Latitude:	45.5016
Longitude:	-122.6475

URL:

BJ268 **MERKER, HERBERT** **OR LUST** **S122528183**
East **2824 SE 18TH AVE** **OR LUST HOT** **N/A**
1/4-1/2 **PORTLAND, OR 97202**
0.338 mi.
1785 ft. **Site 2 of 2 in cluster BJ**

Relative:
Higher

Actual:
56 ft.

LUST:

Name:	MERKER, HERBERT
Address:	2824 SE 18TH AVE
City,State,Zip:	PORTLAND, OR 97202
Region:	Not reported
Facility ID:	26-18-0551
Cleanup Received Date:	05/15/2018
Cleanup Start Date:	Not reported
Cleanup Complete Date:	**12/13/2019**
Decode for Region:	**Northwest**
Closed/ Certification:	12/13/2019
Closure Type:	Certification
Site Type:	Risk-based Corrective Action
Tank Type:	Heating Oil Tank
Project Manager:	Unassigned Leaking HOT
Cost Recovery Agreement:	Not reported

LUST HOT:

Log Number:	26-18-0551
Facility ID:	Not reported
Name:	MERKER, HERBERT
Address:	2824 SE 18TH AVE
City,State,Zip:	PORTLAND, OR 97202
Project Type:	LHOT
Size (Acres):	Not reported
Site Priority:	Not reported
Legacy LUST Priority Score:	125
Environmental Justice Indicator:	Not reported
Latitude:	45.5025
Longitude:	-122.647

URL:

BT269 **FERGUSON, LINDA** **OR LUST** **S105556554**
SE **3374 SE 16TH AVE** **OR LUST HOT** **N/A**
1/4-1/2 **PORTLAND, OR 97202**
0.339 mi.
1788 ft. **Site 1 of 2 in cluster BT**

Relative:
Higher

Actual:
55 ft.

LUST:

Name:	FERGUSON, LINDA
Address:	3374 SE 16TH AVE
City,State,Zip:	PORTLAND, OR 97202
Region:	Not reported
Facility ID:	26-02-0754
Cleanup Received Date:	08/29/2002
Cleanup Start Date:	08/29/2002
Cleanup Complete Date:	**09/10/2003**
Decode for Region:	**Northwest**
Closed/ Certification:	9/10/2003
Closure Type:	Certification
Site Type:	Risk-based Corrective Action
Tank Type:	Heating Oil Tank

FERGUSON, LINDA (Continued) **S105556554**

Project Manager: Unassigned Leaking HOT
Cost Recovery Agreement: Not reported

LUST HOT:

Log Number:	26-02-0754
Facility ID:	Not reported
Name:	FERGUSON, LINDA
Address:	3374 SE 16TH AVE
City,State,Zip:	PORTLAND, OR 97202
Project Type:	LHOT
Size (Acres):	Not reported
Site Priority:	Not reported
Legacy LUST Priority Score:	125
Environmental Justice Indicator:	Not reported
Latitude:	45.4984
Longitude:	-122.6493

URL:

BN270 **STONE CENTER (FORMER)** **UST FINDER RELEASE** **1029112007**
WNW **2603 SE GRAND AVENUE** **N/A**
1/4-1/2 **PORTLAND, OR 97202**
0.340 mi.
1795 ft. **Site 2 of 3 in cluster BN**

Relative:
Higher

Actual:
66 ft.

UST FINDER RELEASE:

Object ID:	336988
Facility ID:	Not reported
Lust ID:	OR36-91-4155
Name:	STONE CENTER (FORMER)
Address:	2603 SE GRAND AVENUE
City,State,Zip:	PORTLAND, OR 97202
Address Match Type:	StreetAddress
Reported Date:	1991/03/12 15:59:59+00
Status:	No Further Action
Substance:	Not reported
Population within 1500ft:	142
Domestic Wells within 1500ft:	0
Land Use:	Developed, High Intensity
Within SPA:	No
SPA PWS Facility ID:	Not reported
SPA Water Type:	Not reported
SPA Facility Type:	Not reported
SPA HUC12:	Not reported
Within WHPA:	Yes
WHPA PWS Facility ID:	OR4100984_2704
WHPA Water Type:	GW - Ground water
WHPA Facility Type:	WL - Well
WHPA HUC12:	170900120202
Within 100yr Floodplain:	No
Tribe:	Not reported
EPA Region:	10
NFA Letter 1:	Not reported
NFA Letter 2:	Not reported
NFA Letter 3:	Not reported
NFA Letter 4:	Not reported
Closed With Residual Contaminate:	Not reported

STONE CENTER (FORMER) (Continued) **1029112007**

Coordinate Source:	Geocode
X Coord:	-122.66103
Y Coord:	45.5041400000001
Latitude:	45.50414
Longitude:	-122.661029999999

BN271 **STONE CENTER** **OR LUST** **U000432183**
WNW **2603 SE GRAND AVE** **OR UST** **N/A**
1/4-1/2 **PORTLAND, OR 97202**
0.340 mi.
1795 ft. **Site 3 of 3 in cluster BN**

Relative:
Higher

Actual:
66 ft.

LUST:

Name:	STONE CENTER (FORMER)
Address:	2603 SE GRAND AVE
City,State,Zip:	PORTLAND, OR 97202
Region:	Not reported
Facility ID:	26-06-1418
Cleanup Received Date:	08/02/2006
Cleanup Start Date:	08/03/2006
Cleanup Complete Date:	**09/27/2006**
Decode for Region:	**Northwest**
Closed/ Certification:	2/7/2007
Closure Type:	No Further Action
Site Type:	Soil Matrix
Tank Type:	Unregulated Underground Storage Tank
Project Manager:	Unassigned LUST
Cost Recovery Agreement:	8/29/2006

UST:

Name:	STONE CENTER
Address:	2603 SE GRAND AVE
City:	PORTLAND
Facility ID:	8944
Facility Telephone:	(503) 234-5361
Permittee Name:	DAVID WILEY, MANAGER
Number of Permitted Tanks:	Not reported
Active Tanks:	Not reported
Decommissioned Tanks:	2
Number of Tanks:	2

BL272 **HOOD, GARRY** **OR LUST** **S109346956**
ENE **2615 SE 18TH AVE** **OR LUST HOT** **N/A**
1/4-1/2 **PORTLAND, OR 97202**
0.340 mi.
1797 ft. **Site 3 of 4 in cluster BL**

Relative:
Higher

Actual:
57 ft.

LUST:

Name:	HOOD, GARRY
Address:	2615 SE 18TH AVE
City,State,Zip:	PORTLAND, OR 97202
Region:	Not reported
Facility ID:	26-08-1076
Cleanup Received Date:	08/21/2008
Cleanup Start Date:	Not reported
Cleanup Complete Date:	**08/27/2008**

HOOD, GARRY (Continued) **S109346956**

Decode for Region:	**Northwest**
Closed/ Certification:	8/27/2008
Closure Type:	Certification
Site Type:	Risk-based Corrective Action
Tank Type:	Heating Oil Tank
Project Manager:	Unassigned Leaking HOT
Cost Recovery Agreement:	Not reported

LUST HOT:

Log Number:	26-08-1076
Facility ID:	Not reported
Name:	HOOD, GARRY
Address:	2615 SE 18TH AVE
City,State,Zip:	PORTLAND, OR 97202
Project Type:	LHOT
Size (Acres):	Not reported
Site Priority:	Not reported
Legacy LUST Priority Score:	125
Environmental Justice Indicator:	Not reported
Latitude:	45.504
Longitude:	-122.6477

URL:

BR273 **CELESTINE, JAMES** **OR LUST** **S109843323**
NE **1533 SE HICKORY ST** **OR LUST HOT** **N/A**
1/4-1/2 **PORTLAND, OR 97214**
0.341 mi.
1800 ft. **Site 2 of 3 in cluster BR**

Relative:
Higher

Actual:
56 ft.

LUST:

Name:	CELESTINE, JAMES
Address:	1533 SE HICKORY ST
City,State,Zip:	PORTLAND, OR 97214
Region:	Not reported
Facility ID:	26-09-0580
Cleanup Received Date:	06/29/2009
Cleanup Start Date:	Not reported
Cleanup Complete Date:	**Not reported**
Decode for Region:	**Northwest**
Closed/ Certification:	Not reported
Closure Type:	Not reported
Site Type:	Not reported
Tank Type:	Heating Oil Tank
Project Manager:	Unassigned Leaking HOT
Cost Recovery Agreement:	Not reported

LUST HOT:

Log Number:	26-09-0580
Facility ID:	Not reported
Name:	CELESTINE, JAMES
Address:	1533 SE HICKORY ST
City,State,Zip:	PORTLAND, OR 97214
Project Type:	LHOT
Size (Acres):	Not reported
Site Priority:	Not reported
Legacy LUST Priority Score:	125

CELESTINE, JAMES (Continued) **S109843323**

Environmental Justice Indicator: Not reported
Latitude: 45.5057
Longitude: -122.65

URL:

BU274 **ROBBEN OIL COMPANY** **UST FINDER** **1028647566**
NNW **2300 SE 7TH AVE** **UST FINDER RELEASE** **N/A**
1/4-1/2 **PORTLAND, OR 97214**
0.341 mi.
1802 ft. **Site 1 of 2 in cluster BU**

Relative:
Higher

Actual:
64 ft.

UST FINDER:
Object ID: 698955
Facility ID: OR7986
Name: ROBBEN OIL COMPANY
Address: 2300 SE 7TH AVE
City,State,Zip: PORTLAND, OR 97214
Address Match Type: PointAddress
Open USTs: 0
Closed USTs: 4
TOS USTs: 0
Population 1500ft: 417
Private Wells 1500ft: 0
Within 100yr Floodplain: No
Land Use: Developed, High Intensity
Within SPA: No
SPA PWS Facility ID: Not reported
SPA Water Type: Not reported
SPA Facility Type: Not reported
SPA HUC12: Not reported
Within WHPA: Yes
WHPA PWS Facility ID: OR4100984_2704
WHPA Water Type: GW - Ground water
WHPA Facility Type: WL - Well
WHPA HUC12: 170900120202
Facility Status: Closed UST(s)
Date of Last Inspection: Not reported
EPA Region: 10
Tribe: Not reported
Coordinate Source: Geocode
X Coord: -122.658713187
Y Coord: 45.5064969410001
Latitude: 45.5064969411393
Longitude: -122.658713187288

UST FINDER:
Object ID: 1555566
Facility ID: OR7986
Tank ID: OR7986_1
Tank Status: Closed
Installation Date: 1971/12/09 16:00:00+00
Removal Date: 1991/05/13 15:59:59+00
Tank Capacity: 20000
Substances: Diesel
Tank Wall Type: Not reported

Object ID: 1555567

ROBBEN OIL COMPANY (Continued) **1028647566**

Facility ID:	OR7986
Tank ID:	OR7986_3
Tank Status:	Closed
Installation Date:	1971/12/09 16:00:00+00
Removal Date:	1991/05/13 15:59:59+00
Tank Capacity:	10000
Substances:	Gasoline
Tank Wall Type:	Not reported

Object ID:	1555568
Facility ID:	OR7986
Tank ID:	OR7986_4
Tank Status:	Closed
Installation Date:	1971/12/09 16:00:00+00
Removal Date:	1991/05/13 15:59:59+00
Tank Capacity:	8000
Substances:	Gasoline
Tank Wall Type:	Not reported

Object ID:	1555569
Facility ID:	OR7986
Tank ID:	OR7986_2
Tank Status:	Closed
Installation Date:	1971/12/09 16:00:00+00
Removal Date:	1991/05/13 15:59:59+00
Tank Capacity:	20000
Substances:	Diesel
Tank Wall Type:	Not reported

UST FINDER RELEASE:

Object ID:	337027
Facility ID:	Not reported
Lust ID:	OR20-88-4067
Name:	ROBBEN OIL COMPANY
Address:	2300 SE 7TH
City,State,Zip:	PORTLAND, OR 97214
Address Match Type:	PointAddress
Reported Date:	1988/08/31 16:00:00+00
Status:	No Further Action
Substance:	Not reported
Population within 1500ft:	416
Domestic Wells within 1500ft:	0
Land Use:	Developed, High Intensity
Within SPA:	No
SPA PWS Facility ID:	Not reported
SPA Water Type:	Not reported
SPA Facility Type:	Not reported
SPA HUC12:	Not reported
Within WHPA:	Yes
WHPA PWS Facility ID:	OR4100984_2704
WHPA Water Type:	GW - Ground water
WHPA Facility Type:	WL - Well
WHPA HUC12:	170900120202
Within 100yr Floodplain:	No
Tribe:	Not reported
EPA Region:	10

ROBBEN OIL COMPANY (Continued) **1028647566**

NFA Letter 1:	Not reported
NFA Letter 2:	Not reported
NFA Letter 3:	Not reported
NFA Letter 4:	Not reported
Closed With Residual Contaminate:	Not reported
Coordinate Source:	Geocode
X Coord:	-122.65871
Y Coord:	45.5065000000001
Latitude:	45.5065
Longitude:	-122.658709999999

BU275 **ROBBEN OIL COMPANY** **OR LUST** **U000432733**
NNW **2300 SE 7TH AVE** **OR UST** **N/A**
1/4-1/2 **PORTLAND, OR 97214** **OR LUST HOT**
0.341 mi.
1802 ft. **Site 2 of 2 in cluster BU**

Relative:
Higher

Actual:
64 ft.

LUST:

Name:	ROBBEN OIL COMPANY
Address:	2300 SE 7TH AVE
City,State,Zip:	PORTLAND, OR 97214
Region:	Not reported
Facility ID:	26-91-0189
Cleanup Received Date:	05/14/1991
Cleanup Start Date:	05/14/1991
Cleanup Complete Date:	**07/02/1996**
Decode for Region:	**Northwest**
Closed/ Certification:	9/27/1996
Closure Type:	Not reported
Site Type:	Soil Matrix
Tank Type:	Regulated Underground Storage Tank
Project Manager:	Unassigned LUST
Cost Recovery Agreement:	Not reported

Name:	PALUMBO, DAVID
Address:	2300 SE 7TH AVE
City,State,Zip:	PORTLAND, OR 97214
Region:	Not reported
Facility ID:	26-01-8554
Cleanup Received Date:	12/11/2001
Cleanup Start Date:	12/07/2001
Cleanup Complete Date:	**03/19/2002**
Decode for Region:	**Northwest**
Closed/ Certification:	3/19/2002
Closure Type:	Certification
Site Type:	Soil Matrix
Tank Type:	Heating Oil Tank
Project Manager:	Unassigned Leaking HOT
Cost Recovery Agreement:	Not reported

UST:

Name:	ROBBEN OIL COMPANY
Address:	2300 SE 7TH AVE
City:	PORTLAND
Facility ID:	7986
Facility Telephone:	(503)233-5841
Permittee Name:	LIONEL ROBBEN, PRESIDENT

ROBBEN OIL COMPANY (Continued) **U000432733**

Number of Permitted Tanks: Not reported
Active Tanks: Not reported
Decommissioned Tanks: 4
Number of Tanks: 4

LUST HOT:
Log Number: 26-01-8554
Facility ID: -7986
Name: PALUMBO, DAVID
Address: 2300 SE 7TH AVE
City,State,Zip: PORTLAND, OR 97214
Project Type: LHOT
Size (Acres): Not reported
Site Priority: Not reported
Legacy LUST Priority Score: 125
Environmental Justice Indicator: Not reported
Latitude: 45.5065
Longitude: -122.6566

URL:

BV276 **PHELAN, RAYMOND** **OR LUST** **S119015403**
NNE **2231 SE ELLIOTT AVE** **OR LUST HOT** **N/A**
1/4-1/2 **PORTLAND, OR 97214**
0.344 mi.
1814 ft. **Site 1 of 6 in cluster BV**

Relative:
Higher
Actual:
53 ft.

LUST:
Name: PHELAN, RAYMOND
Address: 2231 SE ELLIOTT AVE
City,State,Zip: PORTLAND, OR 97214
Region: Not reported
Facility ID: 26-16-1035
Cleanup Received Date: 08/10/2016
Cleanup Start Date: Not reported
Cleanup Complete Date: 03/02/2018
Decode for Region: Northwest
Closed/ Certification: 3/2/2018
Closure Type: Certification
Site Type: Generic Remedy
Tank Type: Heating Oil Tank
Project Manager: Unassigned Leaking HOT
Cost Recovery Agreement: Not reported

LUST HOT:
Log Number: 26-16-1035
Facility ID: Not reported
Name: PHELAN, RAYMOND
Address: 2231 SE ELLIOTT AVE
City,State,Zip: PORTLAND, OR 97214
Project Type: LHOT
Size (Acres): Not reported
Site Priority: Not reported
Legacy LUST Priority Score: 125
Environmental Justice Indicator: Not reported
Latitude: 45.5065
Longitude: -122.6516

PHELAN, RAYMOND (Continued) **S119015403**

URL:

BQ277 **SECORD AND SUNQUIST** **OR LUST** **S121972098**
North **2215 SE 12TH AVE** **OR LUST HOT** **N/A**
1/4-1/2 **PORTLAND, OR 97214**
0.345 mi.
1819 ft. **Site 2 of 4 in cluster BQ**

Relative:
Lower

Actual:
51 ft.

LUST:

Name:	SECORD AND SUNQUIST
Address:	2215 SE 12TH AVE
City,State,Zip:	PORTLAND, OR 97214
Region:	Not reported
Facility ID:	26-18-0020
Cleanup Received Date:	01/09/2018
Cleanup Start Date:	Not reported
Cleanup Complete Date:	**Not reported**
Decode for Region:	**Northwest**
Closed/ Certification:	Not reported
Closure Type:	Not reported
Site Type:	Not reported
Tank Type:	Heating Oil Tank
Project Manager:	Unassigned Leaking HOT
Cost Recovery Agreement:	Not reported

LUST HOT:

Log Number:	26-18-0020
Facility ID:	Not reported
Name:	SECORD AND SUNQUIST
Address:	2215 SE 12TH AVE
City,State,Zip:	PORTLAND, OR 97214
Project Type:	LHOT
Size (Acres):	Not reported
Site Priority:	Not reported
Legacy LUST Priority Score:	125
Environmental Justice Indicator:	Not reported
Latitude:	45.5071
Longitude:	-122.6535

URL:

BW278 **JAY TINKER** **OR LUST** **S105856385**
SE **3434 SE 15TH AVE** **OR LUST HOT** **N/A**
1/4-1/2 **PORTLAND, OR 97202**
0.345 mi.
1824 ft. **Site 1 of 5 in cluster BW**

Relative:
Higher

Actual:
55 ft.

LUST:

Name:	JAY TINKER
Address:	3434 SE 15TH AVE
City,State,Zip:	PORTLAND, OR 97202
Region:	Not reported
Facility ID:	26-03-0345
Cleanup Received Date:	02/25/2003
Cleanup Start Date:	02/26/2003

JAY TINKER (Continued) **S105856385**

Cleanup Complete Date: **07/10/2003**
Decode for Region: **Northwest**
Closed/ Certification: 7/10/2003
Closure Type: Certification
Site Type: Risk-based Corrective Action
Tank Type: Heating Oil Tank
Project Manager: Unassigned Leaking HOT
Cost Recovery Agreement: Not reported

LUST HOT:
Log Number: 26-03-0345
Facility ID: Not reported
Name: JAY TINKER
Address: 3434 SE 15TH AVE
City,State,Zip: PORTLAND, OR 97202
Project Type: LHOT
Size (Acres): Not reported
Site Priority: Not reported
Legacy LUST Priority Score: 125
Environmental Justice Indicator: Not reported
Latitude: 45.4978
Longitude: -122.6503

URL:

BK279 **BARR SUPPLY** **OR LUST** **S100500654**
NW **539 SE DIVISION PL** **OR LUST HOT** **N/A**
1/4-1/2 **PORTLAND, OR 97202**
0.346 mi.
1828 ft. **Site 2 of 2 in cluster BK**

Relative:
Lower

Actual:
48 ft.

LUST:
Name: BARR SUPPLY
Address: 539 SE DIVISION PL
City,State,Zip: PORTLAND, OR 97202
Region: Not reported
Facility ID: 26-92-0194
Cleanup Received Date: 07/14/1992
Cleanup Start Date: 07/14/1992
Cleanup Complete Date: **04/26/2000**
Decode for Region: **Northwest**
Closed/ Certification: 9/19/2000
Closure Type: Not reported
Site Type: Soil Matrix
Tank Type: Heating Oil Tank
Project Manager: Unassigned Leaking HOT
Cost Recovery Agreement: 4/25/2000

LUST HOT:
Log Number: 26-92-0194
Facility ID: Not reported
Name: BARR SUPPLY
Address: 539 SE DIVISION PL
City,State,Zip: PORTLAND, OR 97202
Project Type: LHOT
Size (Acres): Not reported
Site Priority: Not reported

BARR SUPPLY (Continued) **S100500654**

Legacy LUST Priority Score: 125
Environmental Justice Indicator: Not reported
Latitude: 45.5051
Longitude: -122.6586

URL:

BL280 **MCILHENNY, JENNIFER** **OR LUST** **S105526208**
ENE **2605 SE 18TH AVE** **OR CDL** **N/A**
1/4-1/2 **PORTLAND, OR 97202** **OR HAZMAT**
0.346 mi. **OR LUST HOT**
1829 ft. **Site 4 of 4 in cluster BL**

Relative: Higher
Actual: 58 ft.

LUST:
Name: MCILHENNY, JENNIFER
Address: 2605 SE 18TH AVE
City,State,Zip: PORTLAND, OR 97202
Region: Not reported
Facility ID: 26-03-0711
Cleanup Received Date: 04/18/2003
Cleanup Start Date: 04/21/2003
Cleanup Complete Date: 08/08/2003
Decode for Region: Northwest
Closed/ Certification: 8/8/2003
Closure Type: Certification
Site Type: Generic Remedy
Tank Type: Heating Oil Tank
Project Manager: Unassigned Leaking HOT
Cost Recovery Agreement: Not reported

OR CDL2:
Name: Not reported
Address: 2605 SE 18TH AVE
City,State,Zip: PORTLAND, OR 97202
Region: 2
Facility Id: 980105
Incident Number: 980105
Report Date: Not reported
Dist Id Number: HM06
Resp Id Number: HM06
Unit: Not reported
Cause: 11
Area Type: 0
Scene Type: 6
Agency Id: 98-00106
OERS Num: Not reported
Incident Date: 02/10/1998
Remarks: Not reported

HAZMAT:
Name: Not reported
Address: 2605 SE 18TH AVE
City,State,Zip: PORTLAND, OR 97202
Responsble Party: Not reported
RP Company: Not reported
RP Address: Not reported
RP City,St,Zip: Not reported

MCILHENNY, JENNIFER (Continued) **S105526208**

Facility ID:	980105
OERS Number:	Not reported
Dept Rsp:	HAZMAT TEAM PORTLAND - 06
Narrative:	Not reported
Property Loss:	Not reported
Amount Released:	Not reported
Service County:	Not reported
Service Name:	Not reported
Incident Type:	Not reported
Civilian Casualty Activity:	Not reported
Chemical Name:	Not reported
Hazmat Area Affected:	Not reported
Hazmat Area Evacuated:	Not reported
Hazmat Container Type:	Not reported
Hazmat Physical State Released:	Not reported
Hazmat Released Into:	Not reported
Hazmat Released Volume Units:	Not reported
Hazmat Released Weight Units:	Not reported
Hazmat Released From:	Not reported
Hazmat Area Affected Measurement:	Not reported
Hazmat No. of People Evacuated:	Not reported
Hazmat No of Buildings Evacuated:	Not reported
Incident Content Loss:	Not reported
Civilian Casualty Patient Disposition:	Not reported
Incident Mixed Use Property:	Not reported
Location Type:	Not reported
Incident Aid Given Or Received:	Not reported
Incident AID Received from FDID:	Not reported
Incident Aided Department FDID:	Not reported
Person Involved Business Name:	Not reported
Person Involved First Name:	Not reported
Person Involved Last Name:	Not reported
Person Involved Type:	Not reported
Person Involved Phone Number:	Not reported
Person Involved Primary Language:	Not reported
Hazmat Evacuated Measurement:	Not reported
Hazmat Story of Release:	Not reported
Remark:	Not reported
Incident District:	HAZMAT TEAM PORTLAND - 06
Date Added:	01/01/1985
Unit:	Not reported
Agency Phone:	5038233856
Osfm Incident Report Number:	980105
Dept. Responding:	HAZMAT TEAM PORTLAND - 06
Person Making Report:	PERRY SIGLER
Title:	LT. H/M
Agency:	HAZMAT TEAM PORTLAND - 06
Phone:	5038233856
Date Of Incident:	02/10/1998
Call Time:	6:18:00 AM
In Route:	12:00:00 AM
Arrival:	8:18:00 AM
Depart Scene:	12:00:00 AM
Back In Quarters:	12:00:00 AM
In Service:	12:43:00 PM
Dist Of Incident:	HAZMAT TEAM PORTLAND - 06
Were State Resources Used?:	False

MCILHENNY, JENNIFER (Continued) **S105526208**

Was Oers Notified?:	False
Oers Number:	Not reported
Team Number:	HM06
Agency Report Number:	98-00106
Unit:	Not reported
Highway:	Not reported
Mile Post:	Not reported
Scene Type:	Private Structure
Area Type:	Not reported
Responsible Party(les):	Not reported
Company:	Not reported
Respcontact:	Not reported
Address:	Not reported
Resp City:	Not reported
Resp State:	Not reported
Resp ZipCode:	Not reported
Phone:	Not reported
Resp Phone2:	Not reported
Weather:	0
Temperature:	0
Wind Speed:	0
Wind Direction:	Not reported
Were Haz Materials Released?:	True
Operation Performed:	Normal Operation
Cause:	Clandestine Drug Lab
Vehicle And Cargo:	0
Fixed Property:	0
Total Loss:	$0.00
Hazmat Population Density:	Not reported
HazMat Actions Taken - Description:	Not reported
Hazmat Factors Contributing To Release:	Not reported
Hazmat DOT Hazard Classification:	Not reported
Hazmat CAS Number:	Not reported
Hazardous Materials Release:	Not reported
Fire Incident Type:	Not reported
Property Use:	Not reported
Latitude:	Not reported
Longitude:	Not reported
Hazmat Disposition:	Not reported

Chemical:

Chemical Info:	8358
Chemical Id:	35430
Incident Id:	980105
Chemical Name:	UNKNOWN CHEMICAL
UNNA:	Not reported
Amount At Risk:	0
Amount Released:	0
Amount Measured:	0
Biological:	False
Radiological:	False

Chemical Id:	35430
Chemical Name:	UNKNOWN CHEMICAL
Hazardous Ingredient:	UNKNOWN CHEMICAL
Hazardous Class 1:	9.0
Hazardous Class 2:	Not reported
Hazardous Rank:	2

MCILHENNY, JENNIFER (Continued) **S105526208**

Case Number: Not reported
UNNA Number: Not reported
EPA Pest Reg: Not reported
EHA Chem: Not reported
PSM Chem: Not reported
CAA 112R Chem: Not reported

Released:
Release Behavior Id: 4971
Incident Id: 980105
Behavior: 4

Narrative:
Narrative Id: 7000
Incident Id: 980105
Incident Narrative: H/M PERSONNEL CALLED TO ABOVE ADDRESS BY PORTLAND POLICE DRUG & VICE PERSONNEL. ASSIST DRUG & VICE PERSONNEL WITH PROCESSING EVIDENCE AND CHEMICALS AFTER ASSOCIATED WITH DRUG LABS. ASSIST WITH DECON OF PERSONNEL AND EQUIPMENT USED ON SCENE.
Incident Date: 2/10/1998

LUST HOT:
Log Number: 26-03-0711
Facility ID: Not reported
Name: MCILHENNY, JENNIFER
Address: 2605 SE 18TH AVE
City,State,Zip: PORTLAND, OR 97202
Project Type: LHOT
Size (Acres): Not reported
Site Priority: Not reported
Legacy LUST Priority Score: 125
Environmental Justice Indicator: Not reported
Latitude: 45.5041
Longitude: -122.6477

URL:

BX281 **RIESTERER, SHARON** **OR LUST** **S116760511**
SSW **3603-3605 SE 9TH AVE** **OR LUST HOT** **N/A**
1/4-1/2 **PORTLAND, OR 97202**
0.349 mi.
1841 ft. **Site 1 of 6 in cluster BX**

Relative:
Higher

Actual:
113 ft.

LUST:
Name: RIESTERER, SHARON
Address: 3603-3605 SE 9TH AVE
City,State,Zip: PORTLAND, OR 97202
Region: Not reported
Facility ID: 26-14-0402
Cleanup Received Date: 04/10/2014
Cleanup Start Date: Not reported
Cleanup Complete Date: 09/30/2014
Decode for Region: Northwest
Closed/ Certification: 9/30/2014
Closure Type: Certification

RIESTERER, SHARON (Continued) **S116760511**

Site Type: Risk-based Corrective Action
Tank Type: Heating Oil Tank
Project Manager: Unassigned Leaking HOT
Cost Recovery Agreement: Not reported

LUST HOT:
Log Number: 26-14-0402
Facility ID: Not reported
Name: RIESTERER, SHARON
Address: 3603-3605 SE 9TH AVE
City,State,Zip: PORTLAND, OR 97202
Project Type: LHOT
Size (Acres): Not reported
Site Priority: Not reported
Legacy LUST Priority Score: 125
Environmental Justice Indicator: Not reported
Latitude: 45.4969
Longitude: -122.657

URL:

282
SSW
1/4-1/2
0.350 mi.
1846 ft.

LOPAKKA, KRISTINA **OR LUST** **S116760504**
3511 SE 8TH AVE **OR LUST HOT** **N/A**
PORTLAND, OR 97202

Relative:
Higher

Actual:
124 ft.

LUST:
Name: LOPAKKA, KRISTINA
Address: 3511 SE 8TH AVE
City,State,Zip: PORTLAND, OR 97202
Region: Not reported
Facility ID: 26-14-0391
Cleanup Received Date: 04/09/2014
Cleanup Start Date: Not reported
Cleanup Complete Date: 12/08/2014
Decode for Region: Northwest
Closed/ Certification: 12/8/2014
Closure Type: Certification
Site Type: Risk-based Corrective Action
Tank Type: Heating Oil Tank
Project Manager: Unassigned Leaking HOT
Cost Recovery Agreement: Not reported

LUST HOT:
Log Number: 26-14-0391
Facility ID: Not reported
Name: LOPAKKA, KRISTINA
Address: 3511 SE 8TH AVE
City,State,Zip: PORTLAND, OR 97202
Project Type: LHOT
Size (Acres): Not reported
Site Priority: Not reported
Legacy LUST Priority Score: 125
Environmental Justice Indicator: Not reported
Latitude: 45.4972
Longitude: -122.6578

LOPAKKA, KRISTINA (Continued) **S116760504**

URL:

BR283 **FISHER, REX** **OR LUST** **S107596227**
NE **1549 SE HICKORY ST** **OR LUST HOT** **N/A**
1/4-1/2 **PORTLAND, OR 97214**
0.352 mi.
1860 ft. **Site 3 of 3 in cluster BR**

Relative:
Higher

Actual:
56 ft.

LUST:

Name:	FISHER, REX
Address:	1549 SE HICKORY ST
City,State,Zip:	PORTLAND, OR 97214
Region:	Not reported
Facility ID:	26-05-2498
Cleanup Received Date:	12/01/2005
Cleanup Start Date:	12/01/2005
Cleanup Complete Date:	**03/14/2006**
Decode for Region:	**Northwest**
Closed/ Certification:	3/14/2006
Closure Type:	Certification
Site Type:	Risk-based Corrective Action
Tank Type:	Heating Oil Tank
Project Manager:	Unassigned Leaking HOT
Cost Recovery Agreement:	Not reported

LUST HOT:

Log Number:	26-05-2498
Facility ID:	Not reported
Name:	FISHER, REX
Address:	1549 SE HICKORY ST
City,State,Zip:	PORTLAND, OR 97214
Project Type:	LHOT
Size (Acres):	Not reported
Site Priority:	Not reported
Legacy LUST Priority Score:	125
Environmental Justice Indicator:	Not reported
Latitude:	45.5057
Longitude:	-122.6499

URL:

BM284 **ALLEN, WALTER** **OR LUST** **S106117087**
South **1035 SE RHONE ST** **OR LUST HOT** **N/A**
1/4-1/2 **PORTLAND, OR 97202**
0.353 mi.
1863 ft. **Site 3 of 3 in cluster BM**

Relative:
Higher

Actual:
94 ft.

LUST:

Name:	ALLEN, WALTER
Address:	1035 SE RHONE ST
City,State,Zip:	PORTLAND, OR 97202
Region:	Not reported
Facility ID:	26-04-0021
Cleanup Received Date:	01/09/2004
Cleanup Start Date:	01/09/2004

ALLEN, WALTER (Continued) **S106117087**

Cleanup Complete Date: **05/04/2005**
Decode for Region: **Northwest**
Closed/ Certification: 5/4/2005
Closure Type: Certification
Site Type: Risk-based Corrective Action
Tank Type: Heating Oil Tank
Project Manager: Unassigned Leaking HOT
Cost Recovery Agreement: Not reported

LUST HOT:
Log Number: 26-04-0021
Facility ID: Not reported
Name: ALLEN, WALTER
Address: 1035 SE RHONE ST
City,State,Zip: PORTLAND, OR 97202
Project Type: LHOT
Size (Acres): Not reported
Site Priority: Not reported
Legacy LUST Priority Score: 125
Environmental Justice Indicator: Not reported
Latitude: 45.4963
Longitude: -122.6554

URL:

BQ285 **DAVIDSON, AMY** **OR LUST** **S108834526**
North **2212 SE 12TH AVE** **OR LUST HOT** **N/A**
1/4-1/2 **PORTLAND, OR 97214**
0.353 mi.
1863 ft. **Site 3 of 4 in cluster BQ**

Relative:
Lower

Actual:
52 ft.

LUST:
Name: DAVIDSON, AMY
Address: 2212 SE 12TH AVE
City,State,Zip: PORTLAND, OR 97214
Region: Not reported
Facility ID: 26-07-1086
Cleanup Received Date: 07/25/2007
Cleanup Start Date: Not reported
Cleanup Complete Date: **12/31/2007**
Decode for Region: **Northwest**
Closed/ Certification: 12/31/2007
Closure Type: Certification
Site Type: Risk-based Corrective Action
Tank Type: Heating Oil Tank
Project Manager: Unassigned Leaking HOT
Cost Recovery Agreement: Not reported

LUST HOT:
Log Number: 26-07-1086
Facility ID: Not reported
Name: DAVIDSON, AMY
Address: 2212 SE 12TH AVE
City,State,Zip: PORTLAND, OR 97214
Project Type: LHOT
Size (Acres): Not reported
Site Priority: Not reported

DAVIDSON, AMY (Continued) **S108834526**

Legacy LUST Priority Score: 125
Environmental Justice Indicator: Not reported
Latitude: 45.507
Longitude: -122.6536

URL:

BW286 **THE CORNICE GROUP** **OR LUST** **S108572753**
SE **3425 SE 16TH AVE** **OR LUST HOT** **N/A**
1/4-1/2 **PORTLAND, OR 97202**
0.356 mi.
1881 ft. **Site 2 of 5 in cluster BW**

Relative:
Higher

Actual:
55 ft.

LUST:

Name:	THE CORNICE GROUP
Address:	3425 SE 16TH AVE
City,State,Zip:	PORTLAND, OR 97202
Region:	Not reported
Facility ID:	26-07-0884
Cleanup Received Date:	06/19/2007
Cleanup Start Date:	Not reported
Cleanup Complete Date:	**12/04/2007**
Decode for Region:	**Northwest**
Closed/ Certification:	12/4/2007
Closure Type:	Certification
Site Type:	Risk-based Corrective Action
Tank Type:	Heating Oil Tank
Project Manager:	Unassigned Leaking HOT
Cost Recovery Agreement:	Not reported

LUST HOT:

Log Number:	26-07-0884
Facility ID:	Not reported
Name:	THE CORNICE GROUP
Address:	3425 SE 16TH AVE
City,State,Zip:	PORTLAND, OR 97202
Project Type:	LHOT
Size (Acres):	Not reported
Site Priority:	Not reported
Legacy LUST Priority Score:	125
Environmental Justice Indicator:	Not reported
Latitude:	45.4979
Longitude:	-122.6493

URL:

BW287 **PADGETT, MARK** **OR LUST** **S105856657**
SSE **3515 SE 15TH AVE** **OR LUST HOT** **N/A**
1/4-1/2 **PORTLAND, OR 97202**
0.358 mi.
1891 ft. **Site 3 of 5 in cluster BW**

Relative:
Higher

Actual:
56 ft.

LUST:

Name:	PADGETT, MARK
Address:	3515 SE 15TH AVE
City,State,Zip:	PORTLAND, OR 97202
Region:	Not reported
Facility ID:	26-03-0766
Cleanup Received Date:	04/22/2003
Cleanup Start Date:	04/22/2003
Cleanup Complete Date:	**08/19/2003**
Decode for Region:	**Northwest**
Closed/ Certification:	8/19/2003
Closure Type:	Certification
Site Type:	Soil Matrix
Tank Type:	Heating Oil Tank
Project Manager:	Unassigned Leaking HOT
Cost Recovery Agreement:	Not reported

LUST HOT:

Log Number:	26-03-0766
Facility ID:	Not reported
Name:	PADGETT, MARK
Address:	3515 SE 15TH AVE
City,State,Zip:	PORTLAND, OR 97202
Project Type:	LHOT
Size (Acres):	Not reported
Site Priority:	Not reported
Legacy LUST Priority Score:	125
Environmental Justice Indicator:	Not reported
Latitude:	45.4973
Longitude:	-122.6503

URL:

BS288 **GORRETTA, D HOT** **OR LUST** **S102589966**
East **2905 SE 19TH** **OR LUST HOT** **N/A**
1/4-1/2 **PORTLAND, OR 97202**
0.359 mi.
1897 ft. **Site 2 of 4 in cluster BS**

Relative:
Higher

Actual:
56 ft.

LUST:

Name:	GORRETTA, D HOT
Address:	2905 SE 19TH
City,State,Zip:	PORTLAND, OR 97202
Region:	Not reported
Facility ID:	26-97-0402
Cleanup Received Date:	05/28/1997
Cleanup Start Date:	Not reported
Cleanup Complete Date:	**09/26/2019**
Decode for Region:	**Northwest**
Closed/ Certification:	9/26/2019
Closure Type:	Certification
Site Type:	Soil Matrix
Tank Type:	Heating Oil Tank

GORRETTA, D HOT (Continued) **S102589966**

Project Manager: Unassigned Leaking HOT
Cost Recovery Agreement: Not reported

LUST HOT:

Log Number:	26-97-0402
Facility ID:	Not reported
Name:	GORRETTA, D HOT
Address:	2905 SE 19TH
City,State,Zip:	PORTLAND, OR 97202
Project Type:	LHOT
Size (Acres):	Not reported
Site Priority:	Not reported
Legacy LUST Priority Score:	125
Environmental Justice Indicator:	Not reported
Latitude:	45.5021
Longitude:	-122.6456

URL:

BX289 **ALTERMAN, PENELOPE** **OR LUST** **S104658278**
SSW **3613-3615 SE 9TH AVE** **OR LUST HOT** **N/A**
1/4-1/2 **PORTLAND, OR 97202**
0.359 mi.
1897 ft. **Site 2 of 6 in cluster BX**

Relative:
Higher

Actual:
113 ft.

LUST:

Name:	ALTERMAN, PENELOPE
Address:	3613-3615 SE 9TH AVE
City,State,Zip:	PORTLAND, OR 97202
Region:	Not reported
Facility ID:	26-00-0843
Cleanup Received Date:	05/31/2000
Cleanup Start Date:	05/31/2000
Cleanup Complete Date:	**08/23/2000**
Decode for Region:	**Northwest**
Closed/ Certification:	8/23/2000
Closure Type:	Certification
Site Type:	Risk-based Corrective Action
Tank Type:	Heating Oil Tank
Project Manager:	Unassigned Leaking HOT
Cost Recovery Agreement:	Not reported

LUST HOT:

Log Number:	26-00-0843
Facility ID:	Not reported
Name:	ALTERMAN, PENELOPE
Address:	3613-3615 SE 9TH AVE
City,State,Zip:	PORTLAND, OR 97202
Project Type:	LHOT
Size (Acres):	Not reported
Site Priority:	Not reported
Legacy LUST Priority Score:	125
Environmental Justice Indicator:	Not reported
Latitude:	45.4968
Longitude:	-122.657

ALTERMAN, PENELOPE (Continued) **S104658278**

URL:

BX290 **ALTERMAN** **OR LUST** **S130496216**
SSW **3615 SE 9TH AVE** **OR LUST HOT** **N/A**
1/4-1/2 **PORTLAND, OR 97202**
0.359 mi.
1897 ft. **Site 3 of 6 in cluster BX**

Relative:
Higher

Actual:
113 ft.

LUST:

Name:	ALTERMAN
Address:	3615 SE 9TH AVE
City,State,Zip:	PORTLAND, OR 97202
Region:	Not reported
Facility ID:	26-00-0816
Cleanup Received Date:	05/25/2000
Cleanup Start Date:	05/25/2000
Cleanup Complete Date:	**08/06/2019**
Decode for Region:	**Northwest**
Closed/ Certification:	8/6/2019
Closure Type:	Administrative
Site Type:	Not reported
Tank Type:	Heating Oil Tank
Project Manager:	Unassigned Leaking HOT
Cost Recovery Agreement:	Not reported

LUST HOT:

Log Number:	26-00-0816
Facility ID:	Not reported
Name:	ALTERMAN
Address:	3615 SE 9TH AVE
City,State,Zip:	PORTLAND, OR 97202
Project Type:	LHOT
Size (Acres):	Not reported
Site Priority:	Not reported
Legacy LUST Priority Score:	125
Environmental Justice Indicator:	Not reported
Latitude:	45.4966
Longitude:	-122.6566

URL:

BQ291 **MILLER, STEVE** **OR LUST** **S128533563**
North **2204 SE 12TH AVE** **OR LUST HOT** **N/A**
1/4-1/2 **PORTLAND, OR 97214**
0.360 mi.
1901 ft. **Site 4 of 4 in cluster BQ**

Relative:
Lower

Actual:
52 ft.

LUST:

Name:	MILLER, STEVE
Address:	2204 SE 12TH AVE
City,State,Zip:	PORTLAND, OR 97214
Region:	Not reported
Facility ID:	26-21-1073
Cleanup Received Date:	10/29/2021
Cleanup Start Date:	Not reported

MILLER, STEVE (Continued) **S128533563**

Cleanup Complete Date: **08/16/2022**
Decode for Region: **Northwest**
Closed/ Certification: 8/16/2022
Closure Type: Certification
Site Type: Risk-based Corrective Action
Tank Type: Heating Oil Tank
Project Manager: Unassigned Leaking HOT
Cost Recovery Agreement: Not reported

LUST HOT:
Log Number: 26-21-1073
Facility ID: Not reported
Name: MILLER, STEVE
Address: 2204 SE 12TH AVE
City,State,Zip: PORTLAND, OR 97214
Project Type: LHOT
Size (Acres): Not reported
Site Priority: Not reported
Legacy LUST Priority Score: 125
Environmental Justice Indicator: Not reported
Latitude: 45.5071
Longitude: -122.6534

URL:

BW292 **JONES, KENNETH** **OR LUST** **S122528246**
SE **1535 SE RHINE ST** **OR LUST HOT** **N/A**
1/4-1/2 **PORTLAND, OR 97202**
0.362 mi.
1911 ft. **Site 4 of 5 in cluster BW**

Relative:
Higher

Actual:
55 ft.

LUST:
Name: JONES, KENNETH
Address: 1535 SE RHINE ST
City,State,Zip: PORTLAND, OR 97202
Region: Not reported
Facility ID: 26-18-0648
Cleanup Received Date: 06/06/2018
Cleanup Start Date: Not reported
Cleanup Complete Date: **12/28/2018**
Decode for Region: **Northwest**
Closed/ Certification: 12/28/2018
Closure Type: Certification
Site Type: Risk-based Corrective Action
Tank Type: Heating Oil Tank
Project Manager: Unassigned Leaking HOT
Cost Recovery Agreement: Not reported

LUST HOT:
Log Number: 26-18-0648
Facility ID: Not reported
Name: JONES, KENNETH
Address: 1535 SE RHINE ST
City,State,Zip: PORTLAND, OR 97202
Project Type: LHOT
Size (Acres): Not reported
Site Priority: Not reported

JONES, KENNETH (Continued) **S122528246**

Legacy LUST Priority Score: 125
Environmental Justice Indicator: Not reported
Latitude: 45.4978
Longitude: -122.6487

URL:

BV293 **ROUNSEVILLE, ROBERT** **OR SPILLS** **S127975705**
NNE **2220 SE SPRUCE AVE** **OR LUST HOT** **N/A**
1/4-1/2 **PORTLAND, OR 97214**
0.363 mi.
1915 ft. **Site 2 of 6 in cluster BV**

Relative:
Higher

Actual:
53 ft.

OR SPILLS:
Name: Not reported
Address: 2220 SE SPRUCE AVE
City,State,Zip: PORTLAND, OR 97214
Facility ID: 2021-2308
Incident Status: Referred/Closed
Material: Sewage
Quantity: 10
Unit of Measure: Gallons
Release Date: 08/27/2021
Description: City of Portland reported 10 gal of sewage was released to the ground. The ring drain outside of a residence is continuing to leak, at the time of the call. There is no public access to the leak site. Capital Improvement Project has been notified.
Lat/Long: 45.507012 / -122.65243
Source: Sewer
Media: Soil
Responsible Company: ?
Responsible Address: ?
Responsible City,St,Zip: ?, ? ?
Unknown Quantity Released: Not reported
Maximum Potential Quantity: Not reported
Quantity Recovered: Not reported

LUST HOT:
Log Number: 26-06-0499
Facility ID: Not reported
Name: ROUNSEVILLE, ROBERT
Address: 2220 SE SPRUCE AVE
City,State,Zip: PORTLAND, OR 97214
Project Type: LHOT
Size (Acres): Not reported
Site Priority: Not reported
Legacy LUST Priority Score: 125
Environmental Justice Indicator: Not reported
Latitude: 45.5072
Longitude: -122.6527

URL:

BV294 **ROUNSEVILLE, ROBERT** **OR LUST** **S107845018**
NNE **2220 SE SPRUCE AVE** **N/A**
1/4-1/2 **PORTLAND, OR 97214**
0.363 mi.
1915 ft. **Site 3 of 6 in cluster BV**

Relative:
Higher

Actual:
53 ft.

LUST:

Name:	ROUNSEVILLE, ROBERT
Address:	2220 SE SPRUCE AVE
City,State,Zip:	PORTLAND, OR 97214
Region:	Not reported
Facility ID:	26-06-0499
Cleanup Received Date:	03/24/2006
Cleanup Start Date:	03/27/2006
Cleanup Complete Date:	**Not reported**
Decode for Region:	**Northwest**
Closed/ Certification:	Not reported
Closure Type:	Not reported
Site Type:	Not reported
Tank Type:	Heating Oil Tank
Project Manager:	Unassigned Leaking HOT
Cost Recovery Agreement:	Not reported

BS295 **DUPLEXES LLC** **OR LUST** **S117881056**
East **3009 SE 19TH AVE** **OR LUST HOT** **N/A**
1/4-1/2 **PORTLAND, OR 97202**
0.365 mi.
1927 ft. **Site 3 of 4 in cluster BS**

Relative:
Higher

Actual:
56 ft.

LUST:

Name:	DUPLEXES LLC
Address:	3009 SE 19TH AVE
City,State,Zip:	PORTLAND, OR 97202
Region:	Not reported
Facility ID:	26-15-0238
Cleanup Received Date:	02/25/2015
Cleanup Start Date:	Not reported
Cleanup Complete Date:	**06/23/2015**
Decode for Region:	**Northwest**
Closed/ Certification:	6/23/2015
Closure Type:	Certification
Site Type:	Generic Remedy
Tank Type:	Heating Oil Tank
Project Manager:	Unassigned Leaking HOT
Cost Recovery Agreement:	Not reported

LUST HOT:

Log Number:	26-15-0238
Facility ID:	Not reported
Name:	DUPLEXES LLC
Address:	3009 SE 19TH AVE
City,State,Zip:	PORTLAND, OR 97202
Project Type:	LHOT
Size (Acres):	Not reported
Site Priority:	Not reported
Legacy LUST Priority Score:	125
Environmental Justice Indicator:	Not reported
Latitude:	45.5012
Longitude:	-122.6467

DUPLEXES LLC (Continued) **S117881056**

URL:

BS296 **CHANDLER AND NEWVILLE INC** **OR LUST** **S118347792**
East **3023 SE 19TH AVE** **OR LUST HOT** **N/A**
1/4-1/2 **PORTLAND, OR 97202**
0.365 mi.
1928 ft. **Site 4 of 4 in cluster BS**

Relative:
Higher

Actual:
56 ft.

LUST:

Name:	CHANDLER AND NEWVILLE INC
Address:	3023 SE 19TH AVE
City,State,Zip:	PORTLAND, OR 97202
Region:	Not reported
Facility ID:	26-15-1298
Cleanup Received Date:	09/15/2015
Cleanup Start Date:	Not reported
Cleanup Complete Date:	**12/15/2015**
Decode for Region:	**Northwest**
Closed/ Certification:	12/15/2015
Closure Type:	Certification
Site Type:	Generic Remedy
Tank Type:	Heating Oil Tank
Project Manager:	Unassigned Leaking HOT
Cost Recovery Agreement:	Not reported

LUST HOT:

Log Number:	26-15-1298
Facility ID:	Not reported
Name:	CHANDLER AND NEWVILLE INC
Address:	3023 SE 19TH AVE
City,State,Zip:	PORTLAND, OR 97202
Project Type:	LHOT
Size (Acres):	Not reported
Site Priority:	Not reported
Legacy LUST Priority Score:	125
Environmental Justice Indicator:	Not reported
Latitude:	45.5009
Longitude:	-122.647

URL:

BT297 **CAREY, ANGELA** **OR LUST** **S107844989**
SE **3414 SE 16TH AVE** **OR LUST HOT** **N/A**
1/4-1/2 **PORTLAND, OR 97202**
0.365 mi.
1929 ft. **Site 2 of 2 in cluster BT**

Relative:
Higher

Actual:
54 ft.

LUST:

Name:	CAREY, ANGELA
Address:	3414 SE 16TH AVE
City,State,Zip:	PORTLAND, OR 97202
Region:	Not reported
Facility ID:	26-06-0540
Cleanup Received Date:	03/30/2006
Cleanup Start Date:	03/31/2006

CAREY, ANGELA (Continued) **S107844989**

Cleanup Complete Date: **06/30/2006**
Decode for Region: **Northwest**
Closed/ Certification: 6/30/2006
Closure Type: Certification
Site Type: Generic Remedy
Tank Type: Heating Oil Tank
Project Manager: Unassigned Leaking HOT
Cost Recovery Agreement: Not reported

LUST HOT:

Log Number:	26-06-0540
Facility ID:	Not reported
Name:	CAREY, ANGELA
Address:	3414 SE 16TH AVE
City,State,Zip:	PORTLAND, OR 97202
Project Type:	LHOT
Size (Acres):	Not reported
Site Priority:	Not reported
Legacy LUST Priority Score:	125
Environmental Justice Indicator:	Not reported
Latitude:	45.498
Longitude:	-122.6493

URL:

BY298 **RISBERG'S TRUCKLINE** **UST FINDER** **1028647975**
WNW **2505 SE GRAND AVE** **UST FINDER RELEASE** **N/A**
1/4-1/2 **PORTLAND, OR 97214**
0.367 mi.
1936 ft. **Site 1 of 2 in cluster BY**

Relative:
Higher

Actual:
61 ft.

UST FINDER:

Object ID:	699313
Facility ID:	OR8443
Name:	RISBERG'S TRUCKLINE
Address:	2505 SE GRAND AVE
City,State,Zip:	PORTLAND, OR 97214
Address Match Type:	StreetAddress
Open USTs:	0
Closed USTs:	1
TOS USTs:	0
Population 1500ft:	88
Private Wells 1500ft:	0
Within 100yr Floodplain:	No
Land Use:	Developed, High Intensity
Within SPA:	No
SPA PWS Facility ID:	Not reported
SPA Water Type:	Not reported
SPA Facility Type:	Not reported
SPA HUC12:	Not reported
Within WHPA:	Yes
WHPA PWS Facility ID:	OR4100984_2704
WHPA Water Type:	GW - Ground water
WHPA Facility Type:	WL - Well
WHPA HUC12:	170900120202
Facility Status:	Closed UST(s)
Date of Last Inspection:	Not reported

RISBERG'S TRUCKLINE (Continued) **1028647975**

EPA Region:	10
Tribe:	Not reported
Coordinate Source:	Geocode
X Coord:	-122.661046189
Y Coord:	45.504787617
Latitude:	45.5047876169442
Longitude:	-122.661046189308

UST FINDER:

Object ID:	1550832
Facility ID:	OR8443
Tank ID:	OR8443_1
Tank Status:	Closed
Installation Date:	Not reported
Removal Date:	1993/11/09 15:59:59+00
Tank Capacity:	2000
Substances:	Gasoline
Tank Wall Type:	Not reported

UST FINDER RELEASE:

Object ID:	336987
Facility ID:	Not reported
Lust ID:	OR34-06-2202
Name:	RISBERG'S TRUCKLINE
Address:	2505 SE GRAND AVE
City,State,Zip:	PORTLAND, OR 97214
Address Match Type:	StreetAddress
Reported Date:	2006/11/20 15:59:59+00
Status:	No Further Action
Substance:	Not reported
Population within 1500ft:	86
Domestic Wells within 1500ft:	0
Land Use:	Developed, High Intensity
Within SPA:	No
SPA PWS Facility ID:	Not reported
SPA Water Type:	Not reported
SPA Facility Type:	Not reported
SPA HUC12:	Not reported
Within WHPA:	Yes
WHPA PWS Facility ID:	OR4100984_2704
WHPA Water Type:	GW - Ground water
WHPA Facility Type:	WL - Well
WHPA HUC12:	170900120202
Within 100yr Floodplain:	No
Tribe:	Not reported
EPA Region:	10
NFA Letter 1:	Not reported
NFA Letter 2:	Not reported
NFA Letter 3:	Not reported
NFA Letter 4:	Not reported
Closed With Residual Contaminate:	Not reported
Coordinate Source:	Geocode
X Coord:	-122.66105
Y Coord:	45.5047900000001
Latitude:	45.50479
Longitude:	-122.66105

BY299 **RISBERG'S TRUCKLINE** **OR LUST** **S119015590**
WNW **2505 SE GRAND AVE** **N/A**
1/4-1/2 **PORTLAND, OR 97214**
0.367 mi.
1936 ft. **Site 2 of 2 in cluster BY**

Relative:
Higher

Actual:
61 ft.

LUST:

Name:	RISBERG'S TRUCKLINE
Address:	2505 SE GRAND AVE
City,State,Zip:	PORTLAND, OR 97214
Region:	Not reported
Facility ID:	26-93-0202
Cleanup Received Date:	11/09/1993
Cleanup Start Date:	11/09/1993
Cleanup Complete Date:	**07/12/2004**
Decode for Region:	**Northwest**
Closed/ Certification:	7/16/2004
Closure Type:	No Further Action
Site Type:	Risk-based Corrective Action
Tank Type:	Regulated Underground Storage Tank
Project Manager:	Unassigned LUST
Cost Recovery Agreement:	Not reported

BX300 **HABERLOCK,TIM** **OR LUST** **S105856670**
SSW **3623 SE 9TH AVE** **OR LUST HOT** **N/A**
1/4-1/2 **PORTLAND, OR 97202**
0.367 mi.
1938 ft. **Site 4 of 6 in cluster BX**

Relative:
Higher

Actual:
113 ft.

LUST:

Name:	HABERLOCK,TIM
Address:	3623 SE 9TH AVE
City,State,Zip:	PORTLAND, OR 97202
Region:	Not reported
Facility ID:	26-03-0790
Cleanup Received Date:	04/25/2003
Cleanup Start Date:	04/28/2003
Cleanup Complete Date:	**10/24/2003**
Decode for Region:	**Northwest**
Closed/ Certification:	10/24/2003
Closure Type:	Certification
Site Type:	Risk-based Corrective Action
Tank Type:	Heating Oil Tank
Project Manager:	Unassigned Leaking HOT
Cost Recovery Agreement:	Not reported

LUST HOT:

Log Number:	26-03-0790
Facility ID:	Not reported
Name:	HABERLOCK,TIM
Address:	3623 SE 9TH AVE
City,State,Zip:	PORTLAND, OR 97202
Project Type:	LHOT
Size (Acres):	Not reported
Site Priority:	Not reported
Legacy LUST Priority Score:	125
Environmental Justice Indicator:	Not reported
Latitude:	45.4967
Longitude:	-122.6569

HABERLOCK,TIM (Continued) **S105856670**

URL:

BZ301 **HUGHES, GIDEAN** **OR LUST** **S123666319**
ESE **1741 SE FRANKLIN ST** **OR LUST HOT** **N/A**
1/4-1/2 **PORTLAND, OR 97202**
0.367 mi.
1940 ft. **Site 1 of 2 in cluster BZ**

Relative:
Higher

Actual:
58 ft.

LUST:

Name:	HUGHES, GIDEAN
Address:	1741 SE FRANKLIN ST
City,State,Zip:	PORTLAND, OR 97202
Region:	Not reported
Facility ID:	26-18-1371
Cleanup Received Date:	12/12/2018
Cleanup Start Date:	Not reported
Cleanup Complete Date:	**09/26/2019**
Decode for Region:	**Northwest**
Closed/ Certification:	9/26/2019
Closure Type:	Certification
Site Type:	Generic Remedy
Tank Type:	Heating Oil Tank
Project Manager:	Unassigned Leaking HOT
Cost Recovery Agreement:	Not reported

LUST HOT:

Log Number:	26-18-1371
Facility ID:	Not reported
Name:	HUGHES, GIDEAN
Address:	1741 SE FRANKLIN ST
City,State,Zip:	PORTLAND, OR 97202
Project Type:	LHOT
Size (Acres):	Not reported
Site Priority:	Not reported
Legacy LUST Priority Score:	125
Environmental Justice Indicator:	Not reported
Latitude:	45.4993
Longitude:	-122.6475

URL:

BX302 **MENEGAS, CAROLYN** **OR LUST** **S127282450**
SSW **3607-3609 SE 8TH AVE** **OR LUST HOT** **N/A**
1/4-1/2 **PORTLAND, OR 97202**
0.368 mi.
1942 ft. **Site 5 of 6 in cluster BX**

Relative:
Higher

Actual:
126 ft.

LUST:

Name:	MENEGAS, CAROLYN
Address:	3607-3609 SE 8TH AVE
City,State,Zip:	PORTLAND, OR 97202
Region:	Not reported
Facility ID:	26-05-0415
Cleanup Received Date:	03/08/2005
Cleanup Start Date:	03/09/2005

MENEGAS, CAROLYN (Continued) **S127282450**

Cleanup Complete Date: **11/10/2020**
Decode for Region: **Northwest**
Closed/ Certification: 11/10/2020
Closure Type: Certification
Site Type: Risk-based Corrective Action
Tank Type: Heating Oil Tank
Project Manager: Unassigned Leaking HOT
Cost Recovery Agreement: Not reported

LUST HOT:
Log Number: 26-05-0415
Facility ID: Not reported
Name: MENEGAS, CAROLYN
Address: 3607-3609 SE 8TH AVE
City,State,Zip: PORTLAND, OR 97202
Project Type: LHOT
Size (Acres): Not reported
Site Priority: Not reported
Legacy LUST Priority Score: 125
Environmental Justice Indicator: Not reported
Latitude: 45.4968
Longitude: -122.6579

URL:

CA303 **2737 PARTNERS LLC** **OR LUST** **S128049052**
ENE **2737 SE 19TH AVE** **OR LUST HOT** **N/A**
1/4-1/2 **PORTLAND, OR 97202**
0.369 mi.
1947 ft. **Site 1 of 2 in cluster CA**

Relative:
Higher

Actual:
58 ft.

LUST:
Name: 2737 PARTNERS LLC
Address: 2737 SE 19TH AVE
City,State,Zip: PORTLAND, OR 97202
Region: Not reported
Facility ID: 26-21-0819
Cleanup Received Date: 08/23/2021
Cleanup Start Date: Not reported
Cleanup Complete Date: **03/29/2022**
Decode for Region: **Northwest**
Closed/ Certification: 3/29/2022
Closure Type: Certification
Site Type: Risk-based Corrective Action
Tank Type: Heating Oil Tank
Project Manager: Unassigned Leaking HOT
Cost Recovery Agreement: Not reported

LUST HOT:
Log Number: 26-21-0819
Facility ID: Not reported
Name: 2737 PARTNERS LLC
Address: 2737 SE 19TH AVE
City,State,Zip: PORTLAND, OR 97202
Project Type: LHOT
Size (Acres): Not reported
Site Priority: Not reported

2737 PARTNERS LLC (Continued) **S128049052**

Legacy LUST Priority Score: 125
Environmental Justice Indicator: Not reported
Latitude: 45.5029
Longitude: -122.647

URL:

CB304 **METRO HOUSING** **OR LUST** **S107465756**
SSE **1425 SE LAFAYETTE ST** **OR LUST HOT** **N/A**
1/4-1/2 **PORTLAND, OR 97202**
0.369 mi.
1948 ft. **Site 1 of 3 in cluster CB**

Relative:
Higher

Actual:
57 ft.

LUST:
Name: METRO HOUSING
Address: 1425 SE LAFAYETTE ST
City,State,Zip: PORTLAND, OR 97202
Region: Not reported
Facility ID: 26-05-1602
Cleanup Received Date: 07/25/2005
Cleanup Start Date: 07/26/2005
Cleanup Complete Date: 09/27/2005
Decode for Region: Northwest
Closed/ Certification: 9/27/2005
Closure Type: Certification
Site Type: Generic Remedy
Tank Type: Heating Oil Tank
Project Manager: Unassigned Leaking HOT
Cost Recovery Agreement: Not reported

LUST HOT:
Log Number: 26-05-1602
Facility ID: Not reported
Name: METRO HOUSING
Address: 1425 SE LAFAYETTE ST
City,State,Zip: PORTLAND, OR 97202
Project Type: LHOT
Size (Acres): Not reported
Site Priority: Not reported
Legacy LUST Priority Score: 125
Environmental Justice Indicator: Not reported
Latitude: 45.4967
Longitude: -122.6511

URL:

BV305 **BARRETT, SEAN & EILEEN** **OR LUST** **S126370520**
NNE **1320 SE BIRCH ST** **OR LUST HOT** **N/A**
1/4-1/2 **PORTLAND, OR 97214**
0.370 mi.
1955 ft. **Site 4 of 6 in cluster BV**

Relative:
Higher

Actual:
53 ft.

LUST:

Name:	BARRETT, SEAN & EILEEN
Address:	1320 SE BIRCH ST
City,State,Zip:	PORTLAND, OR 97214
Region:	Not reported
Facility ID:	26-20-0473
Cleanup Received Date:	06/11/2020
Cleanup Start Date:	Not reported
Cleanup Complete Date:	**08/26/2020**
Decode for Region:	**Northwest**
Closed/ Certification:	8/26/2020
Closure Type:	Certification
Site Type:	Generic Remedy
Tank Type:	Heating Oil Tank
Project Manager:	Unassigned Leaking HOT
Cost Recovery Agreement:	Not reported

LUST HOT:

Log Number:	26-20-0473
Facility ID:	Not reported
Name:	BARRETT, SEAN & EILEEN
Address:	1320 SE BIRCH ST
City,State,Zip:	PORTLAND, OR 97214
Project Type:	LHOT
Size (Acres):	Not reported
Site Priority:	Not reported
Legacy LUST Priority Score:	125
Environmental Justice Indicator:	Not reported
Latitude:	45.5072
Longitude:	-122.6521

URL:

CC306 **BOKOSKE, DOUGLAS** **OR LUST** **S107844909**
South **3702 SE 10TH AVE** **OR LUST HOT** **N/A**
1/4-1/2 **PORTLAND, OR 97202**
0.372 mi.
1963 ft. **Site 1 of 7 in cluster CC**

Relative:
Higher

Actual:
104 ft.

LUST:

Name:	BOKOSKE, DOUGLAS
Address:	3702 SE 10TH AVE
City,State,Zip:	PORTLAND, OR 97202
Region:	Not reported
Facility ID:	26-06-0309
Cleanup Received Date:	02/16/2006
Cleanup Start Date:	02/24/2006
Cleanup Complete Date:	**05/11/2006**
Decode for Region:	**Northwest**
Closed/ Certification:	5/11/2006
Closure Type:	Certification
Site Type:	Risk-based Corrective Action
Tank Type:	Heating Oil Tank

BOKOSKE, DOUGLAS (Continued) **S107844909**

Project Manager: Unassigned Leaking HOT
Cost Recovery Agreement: Not reported

LUST HOT:

Log Number:	26-06-0309
Facility ID:	Not reported
Name:	BOKOSKE, DOUGLAS
Address:	3702 SE 10TH AVE
City,State,Zip:	PORTLAND, OR 97202
Project Type:	LHOT
Size (Acres):	Not reported
Site Priority:	Not reported
Legacy LUST Priority Score:	125
Environmental Justice Indicator:	Not reported
Latitude:	45.4962
Longitude:	-122.6558

URL:

CD307 **STRATIFIED SOLUTIONS** **OR LUST** **S128049038**
North **1167 SE GRANT ST** **OR LUST HOT** **N/A**
1/4-1/2 **PORTLAND, OR 97214**
0.373 mi.
1969 ft. **Site 1 of 4 in cluster CD**

Relative:
Lower

Actual:
50 ft.

LUST:

Name:	STRATIFIED SOLUTIONS
Address:	1167 SE GRANT ST
City,State,Zip:	PORTLAND, OR 97214
Region:	Not reported
Facility ID:	26-21-0798
Cleanup Received Date:	08/19/2021
Cleanup Start Date:	Not reported
Cleanup Complete Date:	**09/22/2021**
Decode for Region:	**Northwest**
Closed/ Certification:	9/22/2021
Closure Type:	Certification
Site Type:	Soil Matrix
Tank Type:	Heating Oil Tank
Project Manager:	Unassigned Leaking HOT
Cost Recovery Agreement:	Not reported

LUST HOT:

Log Number:	26-21-0798
Facility ID:	Not reported
Name:	STRATIFIED SOLUTIONS
Address:	1167 SE GRANT ST
City,State,Zip:	PORTLAND, OR 97214
Project Type:	LHOT
Size (Acres):	Not reported
Site Priority:	Not reported
Legacy LUST Priority Score:	125
Environmental Justice Indicator:	Not reported
Latitude:	45.5073
Longitude:	-122.6541

STRATIFIED SOLUTIONS (Continued) **S128049038**

URL:

CB308 **HANNIG, JR** **OR LUST** **S105556485**
SSE **1435 SE LAFAYETTE** **OR LUST HOT** **N/A**
1/4-1/2 **PORTLAND, OR 97202**
0.373 mi.
1969 ft. **Site 2 of 3 in cluster CB**

Relative:
Higher

Actual:
56 ft.

LUST:

Name:	HANNIG, JR
Address:	1435 SE LAFAYETTE
City,State,Zip:	PORTLAND, OR 97202
Region:	Not reported
Facility ID:	26-02-0630
Cleanup Received Date:	08/13/2002
Cleanup Start Date:	08/09/2002
Cleanup Complete Date:	**01/14/2003**
Decode for Region:	**Northwest**
Closed/ Certification:	1/14/2003
Closure Type:	Certification
Site Type:	Generic Remedy
Tank Type:	Heating Oil Tank
Project Manager:	Unassigned Leaking HOT
Cost Recovery Agreement:	Not reported

LUST HOT:

Log Number:	26-02-0630
Facility ID:	Not reported
Name:	HANNIG, JR
Address:	1435 SE LAFAYETTE
City,State,Zip:	PORTLAND, OR 97202
Project Type:	LHOT
Size (Acres):	Not reported
Site Priority:	Not reported
Legacy LUST Priority Score:	125
Environmental Justice Indicator:	Not reported
Latitude:	45.4967
Longitude:	-122.651

URL:

CE309 **LEYBOLD,TED** **OR LUST** **S105856788**
NNE **1413 SE BIRCH AVE** **OR LUST HOT** **N/A**
1/4-1/2 **PORTLAND, OR 97214**
0.376 mi.
1985 ft. **Site 1 of 4 in cluster CE**

Relative:
Higher

Actual:
55 ft.

LUST:

Name:	LEYBOLD,TED
Address:	1413 SE BIRCH AVE
City,State,Zip:	PORTLAND, OR 97214
Region:	Not reported
Facility ID:	26-03-0962
Cleanup Received Date:	05/16/2003
Cleanup Start Date:	05/19/2003

LEYBOLD,TED (Continued) **S105856788**

Cleanup Complete Date: **05/19/2003**
Decode for Region: **Northwest**
Closed/ Certification: 5/19/2003
Closure Type: Certification
Site Type: Soil Matrix
Tank Type: Heating Oil Tank
Project Manager: Unassigned Leaking HOT
Cost Recovery Agreement: Not reported

LUST HOT:
Log Number: 26-03-0962
Facility ID: Not reported
Name: LEYBOLD,TED
Address: 1413 SE BIRCH AVE
City,State,Zip: PORTLAND, OR 97214
Project Type: LHOT
Size (Acres): Not reported
Site Priority: Not reported
Legacy LUST Priority Score: 125
Environmental Justice Indicator: Not reported
Latitude: 45.5068
Longitude: -122.6509

URL:

BV310 **MARTINOTTI, DIXIE** **OR LUST** **S111834784**
NNE **1302 SE BIRCH ST** **OR LUST HOT** **N/A**
1/4-1/2 **PORTLAND, OR 97214**
0.377 mi.
1991 ft. **Site 5 of 6 in cluster BV**

Relative:
Lower

Actual:
52 ft.

LUST:
Name: MARTINOTTI, DIXIE
Address: 1302 SE BIRCH ST
City,State,Zip: PORTLAND, OR 97214
Region: Not reported
Facility ID: 26-12-0246
Cleanup Received Date: 03/13/2012
Cleanup Start Date: Not reported
Cleanup Complete Date: **11/26/2012**
Decode for Region: **Northwest**
Closed/ Certification: 11/26/2012
Closure Type: Certification
Site Type: Risk-based Corrective Action
Tank Type: Heating Oil Tank
Project Manager: Unassigned Leaking HOT
Cost Recovery Agreement: Not reported

LUST HOT:
Log Number: 26-12-0246
Facility ID: Not reported
Name: MARTINOTTI, DIXIE
Address: 1302 SE BIRCH ST
City,State,Zip: PORTLAND, OR 97214
Project Type: LHOT
Size (Acres): Not reported
Site Priority: Not reported

MARTINOTTI, DIXIE (Continued) **S111834784**

Legacy LUST Priority Score: 125
Environmental Justice Indicator: Not reported
Latitude: 45.5073
Longitude: -122.6525

URL:

BW311 **KOPPEN, ED** **OR LUST** **S106777589**
SE **3505 SE 16TH AVE** **OR LUST HOT** **N/A**
1/4-1/2 **PORTLAND, OR 97202**
0.377 mi.
1991 ft. **Site 5 of 5 in cluster BW**

Relative:
Higher

Actual:
55 ft.

LUST:
Name: KOPPEN, ED
Address: 3505 SE 16TH AVE
City,State,Zip: PORTLAND, OR 97202
Region: Not reported
Facility ID: 26-04-2338
Cleanup Received Date: 11/19/2004
Cleanup Start Date: 11/22/2004
Cleanup Complete Date: 02/23/2021
Decode for Region: Northwest
Closed/ Certification: 2/23/2021
Closure Type: Certification
Site Type: Generic Remedy
Tank Type: Heating Oil Tank
Project Manager: Unassigned Leaking HOT
Cost Recovery Agreement: Not reported

LUST HOT:
Log Number: 26-04-2338
Facility ID: Not reported
Name: KOPPEN, ED
Address: 3505 SE 16TH AVE
City,State,Zip: PORTLAND, OR 97202
Project Type: LHOT
Size (Acres): Not reported
Site Priority: Not reported
Legacy LUST Priority Score: 125
Environmental Justice Indicator: Not reported
Latitude: 45.4973
Longitude: -122.6494

URL:

CF312 **KELNER, DAN** **OR LUST** **S106475548**
NE **2314 SE 16TH AVE** **OR LUST HOT** **N/A**
1/4-1/2 **PORTLAND, OR 97214**
0.377 mi.
1992 ft. **Site 1 of 4 in cluster CF**

Relative:
Higher

Actual:
58 ft.

LUST:

Name:	KELNER, DAN
Address:	2314 SE 16TH AVE
City,State,Zip:	PORTLAND, OR 97214
Region:	Not reported
Facility ID:	26-04-0604
Cleanup Received Date:	04/09/2004
Cleanup Start Date:	04/12/2004
Cleanup Complete Date:	**06/26/2006**
Decode for Region:	**Northwest**
Closed/ Certification:	6/26/2006
Closure Type:	Certification
Site Type:	Risk-based Corrective Action
Tank Type:	Heating Oil Tank
Project Manager:	Unassigned Leaking HOT
Cost Recovery Agreement:	Not reported

LUST HOT:

Log Number:	26-04-0604
Facility ID:	Not reported
Name:	KELNER, DAN
Address:	2314 SE 16TH AVE
City,State,Zip:	PORTLAND, OR 97214
Project Type:	LHOT
Size (Acres):	Not reported
Site Priority:	Not reported
Legacy LUST Priority Score:	125
Environmental Justice Indicator:	Not reported
Latitude:	45.506
Longitude:	-122.6495

URL:

CE313 **KING, CAROLYN** **OR LUST** **S104189345**
NNE **1403 SE BIRCH** **OR LUST HOT** **N/A**
1/4-1/2 **PORTLAND, OR 97214**
0.377 mi.
1993 ft. **Site 2 of 4 in cluster CE**

Relative:
Higher

Actual:
54 ft.

LUST:

Name:	KING, CAROLYN
Address:	1403 SE BIRCH
City,State,Zip:	PORTLAND, OR 97214
Region:	Not reported
Facility ID:	26-99-1096
Cleanup Received Date:	09/27/1999
Cleanup Start Date:	09/13/1999
Cleanup Complete Date:	**05/24/2010**
Decode for Region:	**Northwest**
Closed/ Certification:	5/24/2010
Closure Type:	Certification
Site Type:	Risk-based Corrective Action
Tank Type:	Heating Oil Tank

KING, CAROLYN (Continued) **S104189345**

Project Manager: Unassigned Leaking HOT
Cost Recovery Agreement: Not reported

LUST HOT:

Log Number:	26-99-1096
Facility ID:	Not reported
Name:	KING, CAROLYN
Address:	1403 SE BIRCH
City,State,Zip:	PORTLAND, OR 97214
Project Type:	LHOT
Size (Acres):	Not reported
Site Priority:	Not reported
Legacy LUST Priority Score:	125
Environmental Justice Indicator:	Not reported
Latitude:	45.5069
Longitude:	-122.6511

URL:

CG314 **BUDDHIST PRIORY** **OR LUST** **S111429780**
South **3642 SE MILWAUKIE AVE** **OR LUST HOT** **N/A**
1/4-1/2 **PORTLAND, OR 97202**
0.379 mi.
2000 ft. **Site 1 of 4 in cluster CG**

Relative:
Higher

Actual:
66 ft.

LUST:

Name:	BUDDHIST PRIORY
Address:	3642 SE MILWAUKIE AVE
City,State,Zip:	PORTLAND, OR 97202
Region:	Not reported
Facility ID:	26-11-1144
Cleanup Received Date:	11/03/2011
Cleanup Start Date:	Not reported
Cleanup Complete Date:	**05/07/2012**
Decode for Region:	**Northwest**
Closed/ Certification:	5/7/2012
Closure Type:	Certification
Site Type:	Risk-based Corrective Action
Tank Type:	Heating Oil Tank
Project Manager:	Unassigned Leaking HOT
Cost Recovery Agreement:	Not reported

LUST HOT:

Log Number:	26-11-1144
Facility ID:	Not reported
Name:	BUDDHIST PRIORY
Address:	3642 SE MILWAUKIE AVE
City,State,Zip:	PORTLAND, OR 97202
Project Type:	LHOT
Size (Acres):	Not reported
Site Priority:	Not reported
Legacy LUST Priority Score:	125
Environmental Justice Indicator:	Not reported
Latitude:	45.4963
Longitude:	-122.6535

BUDDHIST PRIORY (Continued) **S111429780**

URL:

CH315 **TAIT PLANT** **OR LUST** **U000432744**
WNW **2611 SE 4TH AVE** **OR UST** **N/A**
1/4-1/2 **PORTLAND, OR 97202** **OR AST**
0.379 mi. **OR SPILLS**
2001 ft. **Site 1 of 3 in cluster CH** **OR HSIS**
OR NPDES
Relative: **OR UIC**
Higher

Actual: **53 ft.**

LUST:

Name:	TAIT PLANT
Address:	2611 SE 4TH AVE
City,State,Zip:	PORTLAND, OR 97202
Region:	Not reported
Facility ID:	26-20-0959
Cleanup Received Date:	10/22/2020
Cleanup Start Date:	10/21/2020
Cleanup Complete Date:	**Not reported**
Decode for Region:	**Northwest**
Closed/ Certification:	Not reported
Closure Type:	Not reported
Site Type:	Not reported
Tank Type:	Regulated Underground Storage Tank
Project Manager:	Unassigned LUST
Cost Recovery Agreement:	11/18/2020

Name:	ROSS ISLAND SAND & GRAVEL - TAIT PLANT
Address:	2611 SE 4TH AVE
City,State,Zip:	PORTLAND, OR 97202
Region:	Not reported
Facility ID:	26-01-0065
Cleanup Received Date:	12/07/2001
Cleanup Start Date:	12/06/2001
Cleanup Complete Date:	**11/10/2016**
Decode for Region:	**Northwest**
Closed/ Certification:	2/10/2017
Closure Type:	No Further Action
Site Type:	Risk-based Corrective Action
Tank Type:	Regulated Underground Storage Tank
Project Manager:	Unassigned LUST
Cost Recovery Agreement:	3/11/2016

UST:

Name:	TAIT PLANT
Address:	2611 SE 4TH AVE
City:	PORTLAND
Facility ID:	1889
Facility Telephone:	(503)239-5504
Permittee Name:	Rick Grolbert
Number of Permitted Tanks:	Not reported
Active Tanks:	Not reported
Decommissioned Tanks:	1
Number of Tanks:	1

TAIT PLANT (Continued) **U000432744**

AST:

Facility ID:	4700
Name:	ROSS ISLAND SAND & GRAVEL CO
Address:	2611 SE 4TH AVE
City,State,Zip:	PORTLAND, OR 97214
Substance:	Mb Ae 90
Reporting Quantities:	Not reported
Quantity Units:	Not reported
Physical State:	Not reported
Storage 1:	Above ground tank
Storage 2:	Not reported
Owner-Operator Name:	RANDALL
Direct Site Phone:	5032395504
Report Class:	Annual
Report Year:	2017
Is Poisonous Gas:	No
Is Poisonous Material:	No
Is Biological Hazard:	No
Is Radioactive Material:	No
Is Explosive:	No
Status:	Not reported
Nature of Business:	CONCRETE
NAICS Code:	327320
Maximum Daily Amount Code:	20
Maximum Daily Amount Code Range:	1,000-4,999
Maximum Daily Amount Units:	gal
Is Solid State:	No
Is Liquid State:	Yes
Is Gaseous State:	No
Is Combustible Dust:	No
Is Fire Hazard:	No
Is Sudden Release of Pressure Hazard:	No
Is Reactive Hazard:	No
Is Immediate Hazard:	No
Is Delayed Hazard:	No
Is Corrosive to Metal:	No
Is Flammable:	No
Is Gas Under Pressure:	No
Is Physical HNOC:	No
Is Emission of Gas With Water:	No
Is Organic Peroxide:	No
Is Oxidizer:	No
Is Pyrophoric liquid or solid:	No
Is Pyrophoric Gas:	No
Is Self-Heating:	No
Is Self-Reacting:	No
Is Acute Toxicity:	No
Is Aspiration Hazard:	No
Is Carcinogenicity:	No
Is Germ Cell Mutagenicity:	No
Is Health HNOC:	No
Is Reproductive Toxicity:	No
Is Respiratory or Skin Sensitization:	No
Is Serious Eye Damage or Eye Irritation:	Yes
Is Simple Asphyxiate:	No
Is Skin Corrosion or Irritation:	Yes
Is Specific Target Organ Toxicity:	No

TAIT PLANT (Continued) **U000432744**

Facility ID:	4700
Name:	ROSS ISLAND SAND & GRAVEL CO
Address:	2611 SE 4TH AVE
City,State,Zip:	PORTLAND, OR 97214
Substance:	Pozzolith Ac 534
Reporting Quantities:	Not reported
Quantity Units:	Not reported
Physical State:	Not reported
Storage 1:	Above ground tank
Storage 2:	Not reported
Owner-Operator Name:	RANDALL
Direct Site Phone:	5032395504
Report Class:	Annual
Report Year:	2017
Is Poisonous Gas:	No
Is Poisonous Material:	No
Is Biological Hazard:	No
Is Radioactive Material:	No
Is Explosive:	No
Status:	Not reported
Nature of Business:	CONCRETE
NAICS Code:	327320
Maximum Daily Amount Code:	20
Maximum Daily Amount Code Range:	1,000-4,999
Maximum Daily Amount Units:	gal
Is Solid State:	No
Is Liquid State:	Yes
Is Gaseous State:	No
Is Combustible Dust:	No
Is Fire Hazard:	No
Is Sudden Release of Pressure Hazard:	No
Is Reactive Hazard:	No
Is Immediate Hazard:	No
Is Delayed Hazard:	No
Is Corrosive to Metal:	No
Is Flammable:	No
Is Gas Under Pressure:	No
Is Physical HNOC:	No
Is Emission of Gas With Water:	No
Is Organic Peroxide:	No
Is Oxidizer:	No
Is Pyrophoric liquid or solid:	No
Is Pyrophoric Gas:	No
Is Self-Heating:	No
Is Self-Reacting:	No
Is Acute Toxicity:	No
Is Aspiration Hazard:	No
Is Carcinogenicity:	No
Is Germ Cell Mutagenicity:	No
Is Health HNOC:	No
Is Reproductive Toxicity:	No
Is Respiratory or Skin Sensitization:	No
Is Serious Eye Damage or Eye Irritation:	Yes
Is Simple Asphyxiate:	No
Is Skin Corrosion or Irritation:	No
Is Specific Target Organ Toxicity:	No

TAIT PLANT (Continued) **U000432744**

Facility ID:	4700
Name:	ROSS ISLAND SAND & GRAVEL CO
Address:	2611 SE 4TH AVE
City,State,Zip:	PORTLAND, OR 97214
Substance:	Mb Ae 90
Reporting Quantities:	Not reported
Quantity Units:	Not reported
Physical State:	Not reported
Storage 1:	Above ground tank
Storage 2:	Not reported
Owner-Operator Name:	RANDALL
Direct Site Phone:	5032395504
Report Class:	Annual
Report Year:	2018
Is Poisonous Gas:	No
Is Poisonous Material:	No
Is Biological Hazard:	No
Is Radioactive Material:	No
Is Explosive:	No
Status:	Not reported
Nature of Business:	CONCRETE
NAICS Code:	327320
Maximum Daily Amount Code:	20
Maximum Daily Amount Code Range:	1,000-4,999
Maximum Daily Amount Units:	gal
Is Solid State:	No
Is Liquid State:	Yes
Is Gaseous State:	No
Is Combustible Dust:	No
Is Fire Hazard:	No
Is Sudden Release of Pressure Hazard:	No
Is Reactive Hazard:	No
Is Immediate Hazard:	No
Is Delayed Hazard:	No
Is Corrosive to Metal:	No
Is Flammable:	No
Is Gas Under Pressure:	No
Is Physical HNOC:	No
Is Emission of Gas With Water:	No
Is Organic Peroxide:	No
Is Oxidizer:	No
Is Pyrophoric liquid or solid:	No
Is Pyrophoric Gas:	No
Is Self-Heating:	No
Is Self-Reacting:	No
Is Acute Toxicity:	No
Is Aspiration Hazard:	No
Is Carcinogenicity:	No
Is Germ Cell Mutagenicity:	No
Is Health HNOC:	No
Is Reproductive Toxicity:	No
Is Respiratory or Skin Sensitization:	No
Is Serious Eye Damage or Eye Irritation:	Yes
Is Simple Asphyxiate:	No
Is Skin Corrosion or Irritation:	Yes
Is Specific Target Organ Toxicity:	No

TAIT PLANT (Continued) **U000432744**

Facility ID:	4700
Name:	ROSS ISLAND SAND & GRAVEL CO
Address:	2611 SE 4TH AVE
City,State,Zip:	PORTLAND, OR 97214
Substance:	Pozzolith Ac 534
Reporting Quantities:	Not reported
Quantity Units:	Not reported
Physical State:	Not reported
Storage 1:	Above ground tank
Storage 2:	Not reported
Owner-Operator Name:	RANDALL
Direct Site Phone:	5032395504
Report Class:	Annual
Report Year:	2018
Is Poisonous Gas:	No
Is Poisonous Material:	No
Is Biological Hazard:	No
Is Radioactive Material:	No
Is Explosive:	No
Status:	Not reported
Nature of Business:	CONCRETE
NAICS Code:	327320
Maximum Daily Amount Code:	20
Maximum Daily Amount Code Range:	1,000-4,999
Maximum Daily Amount Units:	gal
Is Solid State:	No
Is Liquid State:	Yes
Is Gaseous State:	No
Is Combustible Dust:	No
Is Fire Hazard:	No
Is Sudden Release of Pressure Hazard:	No
Is Reactive Hazard:	No
Is Immediate Hazard:	No
Is Delayed Hazard:	No
Is Corrosive to Metal:	No
Is Flammable:	No
Is Gas Under Pressure:	No
Is Physical HNOC:	No
Is Emission of Gas With Water:	No
Is Organic Peroxide:	No
Is Oxidizer:	No
Is Pyrophoric liquid or solid:	No
Is Pyrophoric Gas:	No
Is Self-Heating:	No
Is Self-Reacting:	No
Is Acute Toxicity:	No
Is Aspiration Hazard:	No
Is Carcinogenicity:	No
Is Germ Cell Mutagenicity:	No
Is Health HNOC:	No
Is Reproductive Toxicity:	No
Is Respiratory or Skin Sensitization:	No
Is Serious Eye Damage or Eye Irritation:	Yes
Is Simple Asphyxiate:	No
Is Skin Corrosion or Irritation:	No
Is Specific Target Organ Toxicity:	No

TAIT PLANT (Continued) **U000432744**

Facility ID:	4700
Name:	ROSS ISLAND SAND & GRAVEL CO
Address:	2611 SE 4TH AVE
City,State,Zip:	PORTLAND, OR 97214
Substance:	Mb Ae 90
Reporting Quantities:	Not reported
Quantity Units:	Not reported
Physical State:	Not reported
Storage 1:	Above ground tank
Storage 2:	Not reported
Owner-Operator Name:	RANDALL
Direct Site Phone:	5032395504
Report Class:	Annual
Report Year:	2019
Is Poisonous Gas:	No
Is Poisonous Material:	No
Is Biological Hazard:	No
Is Radioactive Material:	No
Is Explosive:	No
Status:	Not reported
Nature of Business:	CONCRETE
NAICS Code:	327320
Maximum Daily Amount Code:	10
Maximum Daily Amount Code Range:	200-499
Maximum Daily Amount Units:	gal
Is Solid State:	No
Is Liquid State:	Yes
Is Gaseous State:	No
Is Combustible Dust:	No
Is Fire Hazard:	No
Is Sudden Release of Pressure Hazard:	No
Is Reactive Hazard:	No
Is Immediate Hazard:	No
Is Delayed Hazard:	No
Is Corrosive to Metal:	No
Is Flammable:	No
Is Gas Under Pressure:	No
Is Physical HNOC:	No
Is Emission of Gas With Water:	No
Is Organic Peroxide:	No
Is Oxidizer:	No
Is Pyrophoric liquid or solid:	No
Is Pyrophoric Gas:	No
Is Self-Heating:	No
Is Self-Reacting:	No
Is Acute Toxicity:	No
Is Aspiration Hazard:	No
Is Carcinogenicity:	No
Is Germ Cell Mutagenicity:	No
Is Health HNOC:	No
Is Reproductive Toxicity:	No
Is Respiratory or Skin Sensitization:	No
Is Serious Eye Damage or Eye Irritation:	Yes
Is Simple Asphyxiate:	No
Is Skin Corrosion or Irritation:	Yes
Is Specific Target Organ Toxicity:	No

TAIT PLANT (Continued) **U000432744**

Facility ID:	4700
Name:	ROSS ISLAND SAND & GRAVEL CO
Address:	2611 SE 4TH AVE
City,State,Zip:	PORTLAND, OR 97214
Substance:	Pozzolith Ac 534
Reporting Quantities:	Not reported
Quantity Units:	Not reported
Physical State:	Not reported
Storage 1:	Above ground tank
Storage 2:	Not reported
Owner-Operator Name:	RANDALL
Direct Site Phone:	5032395504
Report Class:	Annual
Report Year:	2019
Is Poisonous Gas:	No
Is Poisonous Material:	No
Is Biological Hazard:	No
Is Radioactive Material:	No
Is Explosive:	No
Status:	Not reported
Nature of Business:	CONCRETE
NAICS Code:	327320
Maximum Daily Amount Code:	11
Maximum Daily Amount Code Range:	500-999
Maximum Daily Amount Units:	gal
Is Solid State:	No
Is Liquid State:	Yes
Is Gaseous State:	No
Is Combustible Dust:	No
Is Fire Hazard:	No
Is Sudden Release of Pressure Hazard:	No
Is Reactive Hazard:	No
Is Immediate Hazard:	No
Is Delayed Hazard:	No
Is Corrosive to Metal:	No
Is Flammable:	No
Is Gas Under Pressure:	No
Is Physical HNOC:	No
Is Emission of Gas With Water:	No
Is Organic Peroxide:	No
Is Oxidizer:	No
Is Pyrophoric liquid or solid:	No
Is Pyrophoric Gas:	No
Is Self-Heating:	No
Is Self-Reacting:	No
Is Acute Toxicity:	No
Is Aspiration Hazard:	No
Is Carcinogenicity:	No
Is Germ Cell Mutagenicity:	No
Is Health HNOC:	No
Is Reproductive Toxicity:	No
Is Respiratory or Skin Sensitization:	No
Is Serious Eye Damage or Eye Irritation:	Yes
Is Simple Asphyxiate:	No
Is Skin Corrosion or Irritation:	No
Is Specific Target Organ Toxicity:	No

TAIT PLANT (Continued) **U000432744**

OR SPILLS:
Name: Not reported
Address: 2611 SE 4TH AVE
City,State,Zip: PORTLAND, OR 97202
Facility ID: 2022-0477
Incident Status: Referred/Closed
Material: Sewage
Quantity: Unknown
Unit of Measure: UNK
Release Date: 02/28/2022
Description: City of Portland reported a combined sewage release with an unknown amount being released into the Willamette River. The more precise location is 475 ft East of the Ross Island Bridge. Crews are working to see if the release has been stopped. No amount and no cleanups are known at this time.
Lat/Long: 45.50382 / -122.66225
Source: Sewer
Media: Surface Water
Responsible Company: ?
Responsible Address: ?
Responsible City,St,Zip: ?, ? ?
Unknown Quantity Released: Not reported
Maximum Potential Quantity: Not reported
Quantity Recovered: Not reported

HSIS:
Name: Ross Island Sand & Gravel Co
Address: 2611 SE 4TH AVE
City,State,Zip: PORTLAND, OR 97214
Facility ID: 004700
Department Or Division Of Company: Not reported
Chemical Is Extremely Hazardous Substance (EHS: Not reported
Contains 112R: Not reported
Facility Has Written Emergency Plan: Not reported
NAICS Code 1: Not reported
NAICS Desc 1: Not reported
NAICS Code 2: Not reported
NAICS Desc 2: Not reported
Manager Name: Not reported
Business Phone: Not reported
Mailing Address: Not reported
Mailing City: Not reported
Mailing State: Not reported
Mailing Zip: Not reported
No. of Employees: Not reported
Day Phone: Not reported
Placard: Not reported
Fire Dept Code: Not reported
FD: PORTLAND FIRE & RESCUE
Sprinkler System: Not reported
Emergency Contact: Not reported
Emergency Procedure: Not reported
Business Type: Not reported
Facility Type: Private
Department: TAIT PLANT
Status: ACTIVE

TAIT PLANT (Continued) **U000432744**

Latitude:	45.5029
Longitude:	-122.662
Status TRI:	Active
Status RMP:	Active
Status PSM:	Active
Status CR2K:	Inactive
Status 302:	Active
Owner Name:	RANDALL H STEED
Last Reported ID:	48655
Maximum Daily Amount Range:	Not reported
Case Number:	10124375
Chemical Name:	Pozzolith Ac 534
EHS Name:	Not reported
Is Pure:	No
Is Mix:	Yes
Is EHS:	Not reported
Mixture Component:	Not reported
Maximum Daily Amount Code:	11
Maximum Daily Amount Unit:	gal
Chemical Added Date:	10/10/2017
Is Chem PSM:	No
Is Chem 112R:	No
Is Chem 302:	No
Is Pesticide:	No
Is Fertilizer:	No
Physical State:	Liquid
UNNA Number:	Not reported
NFPA Health:	Not reported
NFPA Flammability:	Not reported
NFPA Reactivity:	Not reported
NFPA Special Notice:	Not reported
Hazards:	Health SeriousEye
Number of Days Onsite:	365
Year:	2019

Case Number:	8050280
Chemical Name:	Mb Ae 90
EHS Name:	Not reported
Is Pure:	No
Is Mix:	Yes
Is EHS:	Not reported
Mixture Component:	Not reported
Maximum Daily Amount Code:	10
Maximum Daily Amount Unit:	gal
Chemical Added Date:	10/10/2017
Is Chem PSM:	No
Is Chem 112R:	No
Is Chem 302:	No
Is Pesticide:	No
Is Fertilizer:	No
Physical State:	Liquid
UNNA Number:	0
NFPA Health:	1
NFPA Flammability:	0
NFPA Reactivity:	0
NFPA Special Notice:	Not reported
Hazards:	Health SeriousEye, Health SkinCorrosion

TAIT PLANT (Continued) **U000432744**

Number of Days Onsite:	365
Year:	2019
Case Number:	N/A
Chemical Name:	Glenium 3030 Ns
EHS Name:	Not reported
Is Pure:	No
Is Mix:	Yes
Is EHS:	Not reported
Mixture Component:	Not reported
Maximum Daily Amount Code:	10
Maximum Daily Amount Unit:	gal
Chemical Added Date:	10/10/2017
Is Chem PSM:	No
Is Chem 112R:	No
Is Chem 302:	No
Is Pesticide:	No
Is Fertilizer:	No
Physical State:	Liquid
UNNA Number:	N/A
NFPA Health:	1
NFPA Flammability:	0
NFPA Reactivity:	0
NFPA Special Notice:	N/A
Hazards:	Health HNOC
Number of Days Onsite:	365
Year:	2019
Case Number:	65997151
Chemical Name:	Cement
EHS Name:	Not reported
Is Pure:	No
Is Mix:	Yes
Is EHS:	Not reported
Mixture Component:	Not reported
Maximum Daily Amount Code:	42
Maximum Daily Amount Unit:	lbs
Chemical Added Date:	10/10/2017
Is Chem PSM:	No
Is Chem 112R:	No
Is Chem 302:	No
Is Pesticide:	No
Is Fertilizer:	No
Physical State:	Solid
UNNA Number:	0
NFPA Health:	Not reported
NFPA Flammability:	Not reported
NFPA Reactivity:	Not reported
NFPA Special Notice:	Not reported
Hazards:	Health Carcinogenicity, Health Respiratory, Health SeriousEye, Health SkinCorrosion, Health SpecificOrganToxicity
Number of Days Onsite:	365
Year:	2019
Case Number:	1317653
Chemical Name:	Limestone
EHS Name:	Not reported

TAIT PLANT (Continued) **U000432744**

Is Pure:	No
Is Mix:	Yes
Is EHS:	Not reported
Mixture Component:	Not reported
Maximum Daily Amount Code:	21
Maximum Daily Amount Unit:	lbs
Chemical Added Date:	10/10/2017
Is Chem PSM:	No
Is Chem 112R:	No
Is Chem 302:	No
Is Pesticide:	No
Is Fertilizer:	No
Physical State:	Solid
UNNA Number:	N/A
NFPA Health:	0
NFPA Flammability:	0
NFPA Reactivity:	0
NFPA Special Notice:	N/A
Hazards:	Health Carcinogenicity, Health SpecificOrganToxicity
Number of Days Onsite:	365
Year:	2019

Case Number:	Not reported
Chemical Name:	Not reported
EHS Name:	Not reported
Is Pure:	Not reported
Is Mix:	Not reported
Is EHS:	Not reported
Mixture Component:	Not reported
Maximum Daily Amount Code:	Not reported
Maximum Daily Amount Unit:	Not reported
Chemical Added Date:	Not reported
Is Chem PSM:	Not reported
Is Chem 112R:	Not reported
Is Chem 302:	Not reported
Is Pesticide:	Not reported
Is Fertilizer:	Not reported
Physical State:	Not reported
UNNA Number:	Not reported
NFPA Health:	Not reported
NFPA Flammability:	Not reported
NFPA Reactivity:	Not reported
NFPA Special Notice:	Not reported
Hazards:	Not reported
Number of Days Onsite:	Not reported
Year:	Not reported

Case Number:	1317653
Chemical Name:	Limestone
EHS Name:	Not reported
Is Pure:	No
Is Mix:	Yes
Is EHS:	Not reported
Mixture Component:	Not reported
Maximum Daily Amount Code:	21
Maximum Daily Amount Unit:	lbs
Chemical Added Date:	10/10/2017

TAIT PLANT (Continued) **U000432744**

Is Chem PSM:	No
Is Chem 112R:	No
Is Chem 302:	No
Is Pesticide:	No
Is Fertilizer:	No
Physical State:	Solid
UNNA Number:	N/A
NFPA Health:	0
NFPA Flammability:	0
NFPA Reactivity:	0
NFPA Special Notice:	N/A
Hazards:	Health Carcinogenicity, Health SpecificOrganToxicity
Number of Days Onsite:	365
Year:	2018
Case Number:	8050280
Chemical Name:	Mb Ae 90
EHS Name:	Not reported
Is Pure:	No
Is Mix:	Yes
Is EHS:	Not reported
Mixture Component:	Not reported
Maximum Daily Amount Code:	20
Maximum Daily Amount Unit:	gal
Chemical Added Date:	10/10/2017
Is Chem PSM:	No
Is Chem 112R:	No
Is Chem 302:	No
Is Pesticide:	No
Is Fertilizer:	No
Physical State:	Liquid
UNNA Number:	0
NFPA Health:	1
NFPA Flammability:	0
NFPA Reactivity:	0
NFPA Special Notice:	Not reported
Hazards:	Health SeriousEye, Health SkinCorrosion
Number of Days Onsite:	365
Year:	2018
Case Number:	7727379
Chemical Name:	Nitrogen Liquid
EHS Name:	Not reported
Is Pure:	Yes
Is Mix:	No
Is EHS:	Not reported
Mixture Component:	Not reported
Maximum Daily Amount Code:	4
Maximum Daily Amount Unit:	gal
Chemical Added Date:	10/10/2017
Is Chem PSM:	No
Is Chem 112R:	No
Is Chem 302:	No
Is Pesticide:	No
Is Fertilizer:	No
Physical State:	Liquid
UNNA Number:	1977

TAIT PLANT (Continued) **U000432744**

NFPA Health:	3
NFPA Flammability:	0
NFPA Reactivity:	0
NFPA Special Notice:	Not reported
Hazards:	Health HNOC
Number of Days Onsite:	120
Year:	2018
Case Number:	N/A
Chemical Name:	Glenium 3030 Ns
EHS Name:	Not reported
Is Pure:	No
Is Mix:	Yes
Is EHS:	Not reported
Mixture Component:	Not reported
Maximum Daily Amount Code:	20
Maximum Daily Amount Unit:	gal
Chemical Added Date:	10/10/2017
Is Chem PSM:	No
Is Chem 112R:	No
Is Chem 302:	No
Is Pesticide:	No
Is Fertilizer:	No
Physical State:	Liquid
UNNA Number:	N/A
NFPA Health:	1
NFPA Flammability:	0
NFPA Reactivity:	0
NFPA Special Notice:	N/A
Hazards:	Health HNOC
Number of Days Onsite:	365
Year:	2018
Case Number:	1305788
Chemical Name:	Slag Cement
EHS Name:	Not reported
Is Pure:	No
Is Mix:	Yes
Is EHS:	Not reported
Mixture Component:	Not reported
Maximum Daily Amount Code:	41
Maximum Daily Amount Unit:	lbs
Chemical Added Date:	10/10/2017
Is Chem PSM:	No
Is Chem 112R:	No
Is Chem 302:	No
Is Pesticide:	No
Is Fertilizer:	No
Physical State:	Solid
UNNA Number:	Not reported
NFPA Health:	Not reported
NFPA Flammability:	Not reported
NFPA Reactivity:	Not reported
NFPA Special Notice:	Not reported
Hazards:	Health SeriousEye, Health SkinCorrosion, Health SpecificOrganToxicity
Number of Days Onsite:	365
Year:	2018

TAIT PLANT (Continued) **U000432744**

Chemical:

Chemical Name:	GLENIUM 3030 NS
Physical Description:	LIQUID
Case Number:	000000
Facility Id:	004700
Physical State Of The Substance:	2
Average Amount Possessed During The Year Code:	11
Maximum Amount Possessed During The Year Code:	20
Applicable Unit Of Measure Code:	2
Description Of The Unit Of Measure:	GALLONS
Type Code:	A
Description:	ABOVEGROUND TANK
Type Code:	Not reported
Temperature Description:	Not reported
Pressure of Code:	1
Pressure Description:	NORMAL PRESSURE
Pressure of Code:	Not reported
Pressure Description:	Not reported
Temperature Description:	NORMAL TEMPERATURE
Temperature of The Hazardous Substance Code:	4
Temperature Description:	Not reported
Temperature of The Hazardous Substance Code:	Not reported
Days Hazardous Substance On Site During Year:	365
Is The Substance Protected A Trade Secret:	False
Description Of The Max Qnty Code:	1,000-4,999
Description Of The Avg Qnty Code:	500-999
Most Hazardous Ingridient:	NONE LISTED ON MSDS
United Nations/north America 4 Digit Class Number:	0000
Hazard Rank:	1
EHS Ingredient:	NONE LISTED ON MSDS
Substance Pure:	False
Substance Mix:	True
First Hazardous Class Code For Chemical:	Combustible Material
Second Hazardous Class Code For Chemical:	Not reported
Third Hazardous Class Code For Chemical:	Not reported
Hazard Class 1 Of The Chemical:	4.5
Hazard Class 2 Of The Chemical:	Not reported
Hazard Class 3 Of The Chemical:	Not reported

Additional Chemical:

Chemical Is A Toxic 313 Chemical:	N
EPA Pesticide Registration Number:	Not reported
Contains 112R:	N
Contains EHS:	N
Fertilizer:	N
Pesticide:	N
Contains 313:	N

Chemical Name:	LIMESTONE
Physical Description:	SOLID
Case Number:	1317653
Facility Id:	004700
Physical State Of The Substance:	1
Average Amount Possessed During The Year Code:	31
Maximum Amount Possessed During The Year Code:	40
Applicable Unit Of Measure Code:	1

TAIT PLANT (Continued) **U000432744**

Description Of The Unit Of Measure:	POUNDS
Type Code:	H
Description:	SILO
Type Code:	Not reported
Temperature Description:	Not reported
Pressure of Code:	1
Pressure Description:	NORMAL PRESSURE
Pressure of Code:	Not reported
Pressure Description:	Not reported
Temperature Description:	NORMAL TEMPERATURE
Temperature of The Hazardous Substance Code:	4
Temperature Description:	Not reported
Temperature of The Hazardous Substance Code:	Not reported
Days Hazardous Substance On Site During Year:	365
Is The Substance Protected A Trade Secret:	False
Description Of The Max Qnty Code:	100,000-249,999
Description Of The Avg Qnty Code:	50,000-99,999
Most Hazardous Ingridient:	CALCIUM CARBONATE
United Nations/north America 4 Digit Class Number:	Not reported
Hazard Rank:	1
EHS Ingredient:	Not reported
Substance Pure:	False
Substance Mix:	True
First Hazardous Class Code For Chemical:	Miscellaneous Hazardous Material
Second Hazardous Class Code For Chemical:	Not reported
Third Hazardous Class Code For Chemical:	Not reported
Hazard Class 1 Of The Chemical:	9.0
Hazard Class 2 Of The Chemical:	Not reported
Hazard Class 3 Of The Chemical:	Not reported

Additional Chemical:

Chemical Is A Toxic 313 Chemical:	N
EPA Pesticide Registration Number:	Not reported
Contains 112R:	N
Contains EHS:	N
Fertilizer:	N
Pesticide:	N
Contains 313:	N

Chemical Name:	MB AE 90
Physical Description:	LIQUID
Case Number:	0008050280
Facility Id:	004700
Physical State Of The Substance:	2
Average Amount Possessed During The Year Code:	11
Maximum Amount Possessed During The Year Code:	20
Applicable Unit Of Measure Code:	2
Description Of The Unit Of Measure:	GALLONS
Type Code:	A
Description:	ABOVEGROUND TANK
Type Code:	Not reported
Temperature Description:	Not reported
Pressure of Code:	1
Pressure Description:	NORMAL PRESSURE
Pressure of Code:	Not reported
Pressure Description:	Not reported
Temperature Description:	NORMAL TEMPERATURE

TAIT PLANT (Continued) **U000432744**

Temperature of The Hazardous Substance Code:	4
Temperature Description:	Not reported
Temperature of The Hazardous Substance Code:	Not reported
Days Hazardous Substance On Site During Year:	365
Is The Substance Protected A Trade Secret:	False
Description Of The Max Qnty Code:	1,000-4,999
Description Of The Avg Qnty Code:	500-999
Most Hazardous Ingridient:	ROSIN
United Nations/north America 4 Digit Class Number:	0000
Hazard Rank:	1
EHS Ingredient:	Not reported
Substance Pure:	False
Substance Mix:	True
First Hazardous Class Code For Chemical:	Miscellaneous Hazardous Material
Second Hazardous Class Code For Chemical:	Not reported
Third Hazardous Class Code For Chemical:	Not reported
Hazard Class 1 Of The Chemical:	9.0
Hazard Class 2 Of The Chemical:	Not reported
Hazard Class 3 Of The Chemical:	Not reported

Additional Chemical:

Chemical Is A Toxic 313 Chemical:	N
EPA Pesticide Registration Number:	Not reported
Contains 112R:	N
Contains EHS:	N
Fertilizer:	N
Pesticide:	N
Contains 313:	N

Chemical Name:	NITROGEN LIQUID
Physical Description:	LIQUID
Case Number:	7727379
Facility Id:	004700
Physical State Of The Substance:	2
Average Amount Possessed During The Year Code:	20
Maximum Amount Possessed During The Year Code:	21
Applicable Unit Of Measure Code:	2
Description Of The Unit Of Measure:	GALLONS
Type Code:	A
Description:	ABOVEGROUND TANK
Type Code:	Not reported
Temperature Description:	Not reported
Pressure of Code:	2
Pressure Description:	GREATER THAN NORMAL PRESSURE
Pressure of Code:	Not reported
Pressure Description:	Not reported
Temperature Description:	CRYOGENIC CONDITIONS
Temperature of The Hazardous Substance Code:	7
Temperature Description:	Not reported
Temperature of The Hazardous Substance Code:	Not reported
Days Hazardous Substance On Site During Year:	120
Is The Substance Protected A Trade Secret:	False
Description Of The Max Qnty Code:	5,000-9,999
Description Of The Avg Qnty Code:	1,000-4,999
Most Hazardous Ingridient:	NITROGEN
United Nations/north America 4 Digit Class Number:	1977
Hazard Rank:	2

TAIT PLANT (Continued) **U000432744**

EHS Ingredient:	Not reported
Substance Pure:	True
Substance Mix:	False
First Hazardous Class Code For Chemical:	Non-flammable Gas
Second Hazardous Class Code For Chemical:	Acute Health Hazard
Third Hazardous Class Code For Chemical:	Not reported
Hazard Class 1 Of The Chemical:	2.2
Hazard Class 2 Of The Chemical:	6.3
Hazard Class 3 Of The Chemical:	Not reported

Additional Chemical:

Chemical Is A Toxic 313 Chemical:	N
EPA Pesticide Registration Number:	Not reported
Contains 112R:	N
Contains EHS:	N
Fertilizer:	N
Pesticide:	N
Contains 313:	N

Chemical Name:	POZZOLITH 200 N
Physical Description:	LIQUID
Case Number:	102716
Facility Id:	004700
Physical State Of The Substance:	2
Average Amount Possessed During The Year Code:	11
Maximum Amount Possessed During The Year Code:	20
Applicable Unit Of Measure Code:	2
Description Of The Unit Of Measure:	GALLONS
Type Code:	A
Description:	ABOVEGROUND TANK
Type Code:	Not reported
Temperature Description:	Not reported
Pressure of Code:	1
Pressure Description:	NORMAL PRESSURE
Pressure of Code:	Not reported
Pressure Description:	Not reported
Temperature Description:	NORMAL TEMPERATURE
Temperature of The Hazardous Substance Code:	4
Temperature Description:	Not reported
Temperature of The Hazardous Substance Code:	Not reported
Days Hazardous Substance On Site During Year:	365
Is The Substance Protected A Trade Secret:	False
Description Of The Max Qnty Code:	1,000-4,999
Description Of The Avg Qnty Code:	500-999
Most Hazardous Ingridient:	TRIETHANOLAMINE
United Nations/north America 4 Digit Class Number:	Not reported
Hazard Rank:	2
EHS Ingredient:	Not reported
Substance Pure:	False
Substance Mix:	True
First Hazardous Class Code For Chemical:	Miscellaneous Hazardous Material
Second Hazardous Class Code For Chemical:	Not reported
Third Hazardous Class Code For Chemical:	Not reported
Hazard Class 1 Of The Chemical:	9.0
Hazard Class 2 Of The Chemical:	Not reported
Hazard Class 3 Of The Chemical:	Not reported

TAIT PLANT (Continued) **U000432744**

Additional Chemical:

Chemical Is A Toxic 313 Chemical:	N
EPA Pesticide Registration Number:	Not reported
Contains 112R:	N
Contains EHS:	N
Fertilizer:	N
Pesticide:	N
Contains 313:	N

Chemical Name:	SLAG CEMENT
Physical Description:	SOLID
Case Number:	1305788
Facility Id:	004700
Physical State Of The Substance:	1
Average Amount Possessed During The Year Code:	40
Maximum Amount Possessed During The Year Code:	40
Applicable Unit Of Measure Code:	1
Description Of The Unit Of Measure:	POUNDS
Type Code:	H
Description:	SILO
Type Code:	Not reported
Temperature Description:	Not reported
Pressure of Code:	1
Pressure Description:	NORMAL PRESSURE
Pressure of Code:	Not reported
Pressure Description:	Not reported
Temperature Description:	NORMAL TEMPERATURE
Temperature of The Hazardous Substance Code:	4
Temperature Description:	Not reported
Temperature of The Hazardous Substance Code:	Not reported
Days Hazardous Substance On Site During Year:	365
Is The Substance Protected A Trade Secret:	False
Description Of The Max Qnty Code:	100,000-249,999
Description Of The Avg Qnty Code:	100,000-249,999
Most Hazardous Ingridient:	CALCIUM OXIDE
United Nations/north America 4 Digit Class Number:	Not reported
Hazard Rank:	2
EHS Ingredient:	Not reported
Substance Pure:	False
Substance Mix:	True
First Hazardous Class Code For Chemical:	Acute Health Hazard
Second Hazardous Class Code For Chemical:	Chronic Health Hazard
Third Hazardous Class Code For Chemical:	Not reported
Hazard Class 1 Of The Chemical:	6.3
Hazard Class 2 Of The Chemical:	6.4
Hazard Class 3 Of The Chemical:	Not reported

Additional Chemical:

Chemical Is A Toxic 313 Chemical:	N
EPA Pesticide Registration Number:	Not reported
Contains 112R:	N
Contains EHS:	N
Fertilizer:	N
Pesticide:	N
Contains 313:	N

TAIT PLANT (Continued) **U000432744**

Chemical Name:	POZZOLITH AC 534
Physical Description:	LIQUID
Case Number:	0010124375
Facility Id:	004700
Physical State Of The Substance:	2
Average Amount Possessed During The Year Code:	11
Maximum Amount Possessed During The Year Code:	20
Applicable Unit Of Measure Code:	2
Description Of The Unit Of Measure:	GALLONS
Type Code:	A
Description:	ABOVEGROUND TANK
Type Code:	Not reported
Temperature Description:	Not reported
Pressure of Code:	1
Pressure Description:	NORMAL PRESSURE
Pressure of Code:	Not reported
Pressure Description:	Not reported
Temperature Description:	NORMAL TEMPERATURE
Temperature of The Hazardous Substance Code:	4
Temperature Description:	Not reported
Temperature of The Hazardous Substance Code:	Not reported
Days Hazardous Substance On Site During Year:	365
Is The Substance Protected A Trade Secret:	False
Description Of The Max Qnty Code:	1,000-4,999
Description Of The Avg Qnty Code:	500-999
Most Hazardous Ingridient:	CALCIUM NITRATE, TETRAHYDRATE
United Nations/north America 4 Digit Class Number:	Not reported
Hazard Rank:	1
EHS Ingredient:	Not reported
Substance Pure:	False
Substance Mix:	True
First Hazardous Class Code For Chemical:	Miscellaneous Hazardous Material
Second Hazardous Class Code For Chemical:	Not reported
Third Hazardous Class Code For Chemical:	Not reported
Hazard Class 1 Of The Chemical:	9.0
Hazard Class 2 Of The Chemical:	Not reported
Hazard Class 3 Of The Chemical:	Not reported

Additional Chemical:

Chemical Is A Toxic 313 Chemical:	N
EPA Pesticide Registration Number:	Not reported
Contains 112R:	N
Contains EHS:	N
Fertilizer:	N
Pesticide:	N
Contains 313:	N

Chemical Name:	CEMENT
Physical Description:	SOLID
Case Number:	65997151
Facility Id:	004700
Physical State Of The Substance:	1
Average Amount Possessed During The Year Code:	40
Maximum Amount Possessed During The Year Code:	40
Applicable Unit Of Measure Code:	1
Description Of The Unit Of Measure:	POUNDS
Type Code:	A

TAIT PLANT (Continued) **U000432744**

Description:	ABOVEGROUND TANK
Type Code:	Not reported
Temperature Description:	Not reported
Pressure of Code:	1
Pressure Description:	NORMAL PRESSURE
Pressure of Code:	Not reported
Pressure Description:	Not reported
Temperature Description:	NORMAL TEMPERATURE
Temperature of The Hazardous Substance Code:	4
Temperature Description:	Not reported
Temperature of The Hazardous Substance Code:	Not reported
Days Hazardous Substance On Site During Year:	365
Is The Substance Protected A Trade Secret:	False
Description Of The Max Qnty Code:	100,000-249,999
Description Of The Avg Qnty Code:	100,000-249,999
Most Hazardous Ingridient:	PORTLAND CEMENT
United Nations/north America 4 Digit Class Number:	0000
Hazard Rank:	4
EHS Ingredient:	Not reported
Substance Pure:	False
Substance Mix:	True
First Hazardous Class Code For Chemical:	Acute Health Hazard
Second Hazardous Class Code For Chemical:	Chronic Health Hazard
Third Hazardous Class Code For Chemical:	Not reported
Hazard Class 1 Of The Chemical:	6.3
Hazard Class 2 Of The Chemical:	6.4
Hazard Class 3 Of The Chemical:	Not reported

Additional Chemical:

Chemical Is A Toxic 313 Chemical:	N
EPA Pesticide Registration Number:	Not reported
Contains 112R:	N
Contains EHS:	N
Fertilizer:	N
Pesticide:	N
Contains 313:	N

Chemical Name:	DELVO STABILIZER
Physical Description:	SOLID
Case Number:	6419198
Facility Id:	004700
Physical State Of The Substance:	1
Average Amount Possessed During The Year Code:	40
Maximum Amount Possessed During The Year Code:	40
Applicable Unit Of Measure Code:	1
Description Of The Unit Of Measure:	POUNDS
Type Code:	A
Description:	ABOVEGROUND TANK
Type Code:	Not reported
Temperature Description:	Not reported
Pressure of Code:	1
Pressure Description:	NORMAL PRESSURE
Pressure of Code:	Not reported
Pressure Description:	Not reported
Temperature Description:	NORMAL TEMPERATURE
Temperature of The Hazardous Substance Code:	4
Temperature Description:	Not reported

TAIT PLANT (Continued) **U000432744**

Temperature of The Hazardous Substance Code:	Not reported
Days Hazardous Substance On Site During Year:	365
Is The Substance Protected A Trade Secret:	False
Description Of The Max Qnty Code:	100,000-249,999
Description Of The Avg Qnty Code:	100,000-249,999
Most Hazardous Ingridient:	PHOSPHONIC ACID ((NITRILOTRIS(METHYLENE
United Nations/north America 4 Digit Class Number:	0000
Hazard Rank:	2
EHS Ingredient:	NONE LISTED ON MSDS
Substance Pure:	False
Substance Mix:	True
First Hazardous Class Code For Chemical:	Acute Health Hazard
Second Hazardous Class Code For Chemical:	Not reported
Third Hazardous Class Code For Chemical:	Not reported
Hazard Class 1 Of The Chemical:	6.3
Hazard Class 2 Of The Chemical:	Not reported
Hazard Class 3 Of The Chemical:	Not reported

Additional Chemical:

Chemical Is A Toxic 313 Chemical:	N
EPA Pesticide Registration Number:	Not reported
Contains 112R:	N
Contains EHS:	N
Fertilizer:	N
Pesticide:	N
Contains 313:	N

Chemical Name:	DIESEL FUEL
Physical Description:	LIQUID
Case Number:	0068334305
Facility Id:	004700
Physical State Of The Substance:	2
Average Amount Possessed During The Year Code:	30
Maximum Amount Possessed During The Year Code:	30
Applicable Unit Of Measure Code:	2
Description Of The Unit Of Measure:	GALLONS
Type Code:	B
Description:	UNDERGROUND TANK
Type Code:	Not reported
Temperature Description:	Not reported
Pressure of Code:	1
Pressure Description:	NORMAL PRESSURE
Pressure of Code:	Not reported
Pressure Description:	Not reported
Temperature Description:	NORMAL TEMPERATURE
Temperature of The Hazardous Substance Code:	4
Temperature Description:	Not reported
Temperature of The Hazardous Substance Code:	Not reported
Days Hazardous Substance On Site During Year:	365
Is The Substance Protected A Trade Secret:	False
Description Of The Max Qnty Code:	10,000-49,999
Description Of The Avg Qnty Code:	10,000-49,999
Most Hazardous Ingridient:	petroleum products, diesel oil
United Nations/north America 4 Digit Class Number:	1993
Hazard Rank:	2
EHS Ingredient:	Not reported
Substance Pure:	False

TAIT PLANT (Continued) **U000432744**

Substance Mix:	True
First Hazardous Class Code For Chemical:	Flammable and Combustible Liquid
Second Hazardous Class Code For Chemical:	Acute Health Hazard
Third Hazardous Class Code For Chemical:	Not reported
Hazard Class 1 Of The Chemical:	3.0
Hazard Class 2 Of The Chemical:	6.3
Hazard Class 3 Of The Chemical:	Not reported

Additional Chemical:

Chemical Is A Toxic 313 Chemical:	N
EPA Pesticide Registration Number:	Not reported
Contains 112R:	N
Contains EHS:	N
Fertilizer:	N
Pesticide:	N
Contains 313:	N

Click this hyperlink while viewing on your computer to access
6 additional OR HSIS: record(s) in the EDR Site Report.

NPDES:

Name:	TAIT PLANT DEMOLITION
Address:	2611 SE 4TH AVE
City,State,Zip:	PORTLAND, OR 97202
WQ File Nbr:	126765
Legal Name:	Not reported
Region:	Northwest
Pri SIC:	1541
Latitude:	45.5029
Longitude:	-122.662
Category:	Not reported
Permit Type:	Not reported
Permit Active:	Not reported
Permit Description:	Not reported
Expiration Date:	12/14/2025
EPA Number:	ORR10G335
UIC Facility:	Not reported
Admin Agent:	Not reported
Last Action Date:	Not reported
Permit Writer:	Not reported
Compliance Inspector:	Not reported
DMR Reviewer:	Not reported
Application Number:	105
Class:	Not reported
Start Date:	10/31/2020
Region Decode:	Not reported
Ownership:	Not reported
Permit Group:	Not reported
EPA Class:	Not reported
Permit Number:	33855
Facility RID:	10917
Address 2:	Not reported
Program Name:	Water Quality
Type Name:	NPDES- Stormwater (Construction)
Facility Abbr. Name:	Not reported
Comments:	WQSIS FileNumber: 126765

TAIT PLANT (Continued) **U000432744**

Program Identifier:	CEM_FacilityIdentifier=6791
Permit RID:	7840
Ref Group Name:	Dept. of Environmental Quality
Permittee Name:	Ross Island Sand & Gravel Co.
Permit Status:	Permit Issued
Name:	TAIT PLANT DEMOLITION
Address:	2611 SE 4TH AVE
City,State,Zip:	PORTLAND, OR 97202
WQ File Nbr:	Not reported
Legal Name:	Not reported
Region:	Northwest
Pri SIC:	1541
Latitude:	45.5029
Longitude:	-122.662
Category:	Not reported
Permit Type:	Not reported
Permit Active:	Not reported
Permit Description:	Not reported
Expiration Date:	12/14/2025
EPA Number:	ORR10G335
UIC Facility:	Not reported
Admin Agent:	Not reported
Last Action Date:	Not reported
Permit Writer:	Not reported
Compliance Inspector:	Not reported
DMR Reviewer:	Not reported
Application Number:	105
Class:	Not reported
Start Date:	10/31/2020
Region Decode:	Not reported
Ownership:	Not reported
Permit Group:	Not reported
EPA Class:	Not reported
Permit Number:	33855
Facility RID:	10917
Address 2:	Not reported
Program Name:	Water Quality
Type Name:	NPDES- Stormwater (Construction)
Facility Abbr. Name:	Not reported
Comments:	WQSIS FileNumber: 126765
Program Identifier:	CEM_FacilityIdentifier=6791
Permit RID:	7840
Ref Group Name:	Dept. of Environmental Quality
Permittee Name:	Ross Island Sand & Gravel Co.
Permit Status:	Permit Issued
Name:	TAIT PLANT DEMOLITION
Address:	2611 SE 4TH AVE
City,State,Zip:	PORTLAND, OR 97202
WQ File Nbr:	126765
Legal Name:	Not reported
Region:	Northwest
Pri SIC:	1541
Latitude:	45.5029
Longitude:	-122.662
Category:	Not reported

TAIT PLANT (Continued) **U000432744**

Permit Type:	Not reported
Permit Active:	Not reported
Permit Description:	Not reported
Expiration Date:	12/14/2025
EPA Number:	ORR10G335
UIC Facility:	Not reported
Admin Agent:	Not reported
Last Action Date:	Not reported
Permit Writer:	Not reported
Compliance Inspector:	Not reported
DMR Reviewer:	Not reported
Application Number:	105
Class:	Not reported
Start Date:	10/31/2020
Region Decode:	Not reported
Ownership:	Not reported
Permit Group:	Not reported
EPA Class:	Not reported
Permit Number:	33855
Facility RID:	10917
Address 2:	Not reported
Program Name:	Water Quality
Type Name:	NPDES- Stormwater (Construction)
Facility Abbr. Name:	Not reported
Comments:	WQSIS FileNumber: 126765
Program Identifier:	CEM_FacilityIdentifier=6791
Permit RID:	7840
Ref Group Name:	Dept. of Environmental Quality
Permittee Name:	Ross Island Sand & Gravel Co.
Permit Status:	Permit Issued

OR UIC:

Name:	TAIT PLANT DEMOLITION
Address:	2611 SE 4TH AVE
City,State,Zip:	PORTLAND, OR 97202
UIC Well #:	Not reported
Type:	Not reported
Type Description:	Not reported
UIC Number:	33855
Facility Status:	Not reported
Permittee Name:	Not reported
Region Name:	Not reported
Sic Code:	Not reported
Permit Type RID:	Not reported
Permit Type Name:	Not reported
Issue Date:	Not reported
Expiration Date:	Not reported
Permit Status Name:	Not reported
Permit Status Description:	Not reported
Lat/Long:	45.5029 / -122.662

CH316 **ROSS ISLAND SAND & GRAVEL - TAIT PLANT** **UST FINDER RELEASE** **1029099888**
WNW **2611 SE 4TH AVE** **N/A**
1/4-1/2 **PORTLAND, OR 97214**
0.379 mi.
2001 ft. **Site 2 of 3 in cluster CH**

Relative: **Higher**
Actual: **53 ft.**

UST FINDER RELEASE:

Object ID:	336935
Facility ID:	Not reported
Lust ID:	OR20-08-1284
Name:	ROSS ISLAND SAND & GRAVEL - TAIT PLANT
Address:	2611 SE 4TH AVE
City,State,Zip:	PORTLAND, OR 97214
Address Match Type:	PointAddress
Reported Date:	2008/10/01 15:59:59+00
Status:	No Further Action
Substance:	Not reported
Population within 1500ft:	162
Domestic Wells within 1500ft:	0
Land Use:	Developed, High Intensity
Within SPA:	No
SPA PWS Facility ID:	Not reported
SPA Water Type:	Not reported
SPA Facility Type:	Not reported
SPA HUC12:	Not reported
Within WHPA:	Yes
WHPA PWS Facility ID:	OR4100984_2704
WHPA Water Type:	GW - Ground water
WHPA Facility Type:	WL - Well
WHPA HUC12:	170900120202
Within 100yr Floodplain:	No
Tribe:	Not reported
EPA Region:	10
NFA Letter 1:	Not reported
NFA Letter 2:	Not reported
NFA Letter 3:	Not reported
NFA Letter 4:	Not reported
Closed With Residual Contaminate:	Not reported
Coordinate Source:	Geocode
X Coord:	-122.6621
Y Coord:	45.50334
Latitude:	45.50334
Longitude:	-122.662099999999

CF317 **NELSON, JOE** **OR LUST** **S109052095**
NE **1621 SE HICKORY ST** **OR LUST HOT** **N/A**
1/4-1/2 **PORTLAND, OR 97214**
0.382 mi.
2017 ft. **Site 2 of 4 in cluster CF**

Relative: **Higher**
Actual: **58 ft.**

LUST:

Name:	NELSON, JOE
Address:	1621 SE HICKORY ST
City,State,Zip:	PORTLAND, OR 97214
Region:	Not reported
Facility ID:	26-08-0093
Cleanup Received Date:	01/29/2008
Cleanup Start Date:	Not reported
Cleanup Complete Date:	**10/31/2008**
Decode for Region:	**Northwest**

NELSON, JOE (Continued) **S109052095**

Closed/ Certification: 10/31/2008
Closure Type: Certification
Site Type: Risk-based Corrective Action
Tank Type: Heating Oil Tank
Project Manager: Unassigned Leaking HOT
Cost Recovery Agreement: Not reported

LUST HOT:
Log Number: 26-08-0093
Facility ID: Not reported
Name: NELSON, JOE
Address: 1621 SE HICKORY ST
City,State,Zip: PORTLAND, OR 97214
Project Type: LHOT
Size (Acres): Not reported
Site Priority: Not reported
Legacy LUST Priority Score: 125
Environmental Justice Indicator: Not reported
Latitude: 45.5057
Longitude: -122.6493

URL:

CI318 **EXLEY TRUCKING** **OR LUST** **S102778408**
NNW **2204 SE EIGHTH** **N/A**
1/4-1/2 **PORTLAND, OR 97214**
0.383 mi.
2021 ft. **Site 1 of 3 in cluster CI**

Relative:
Higher

Actual:
68 ft.

LUST:
Name: EXLEY TRUCKING
Address: 2204 SE EIGHTH
City,State,Zip: PORTLAND, OR 97214
Region: Not reported
Facility ID: 26-88-0089
Cleanup Received Date: 11/08/1988
Cleanup Start Date: 11/11/1988
Cleanup Complete Date: 01/09/1989
Decode for Region: Northwest
Closed/ Certification: 1/9/1989
Closure Type: Not reported
Site Type: Not reported
Tank Type: Regulated Underground Storage Tank
Project Manager: Unassigned LUST
Cost Recovery Agreement: Not reported

CI319 **EXLEY TRUCKING** **UST FINDER RELEASE** **1028953905**
NNW **2204 SE EIGHTH** **N/A**
1/4-1/2 **PORTLAND, OR 97214**
0.383 mi.
2021 ft. **Site 2 of 3 in cluster CI**

Relative: **Higher**
Actual: **68 ft.**

UST FINDER RELEASE:

Object ID:	337043
Facility ID:	Not reported
Lust ID:	OR26-96-0466
Name:	EXLEY TRUCKING
Address:	2204 SE EIGHTH
City,State,Zip:	PORTLAND, OR 97214
Address Match Type:	PointAddress
Reported Date:	1996/08/07 15:59:59+00
Status:	No Further Action
Substance:	Not reported
Population within 1500ft:	626
Domestic Wells within 1500ft:	0
Land Use:	Developed, High Intensity
Within SPA:	No
SPA PWS Facility ID:	Not reported
SPA Water Type:	Not reported
SPA Facility Type:	Not reported
SPA HUC12:	Not reported
Within WHPA:	Yes
WHPA PWS Facility ID:	OR4100984_2704
WHPA Water Type:	GW - Ground water
WHPA Facility Type:	WL - Well
WHPA HUC12:	170900120202
Within 100yr Floodplain:	No
Tribe:	Not reported
EPA Region:	10
NFA Letter 1:	Not reported
NFA Letter 2:	Not reported
NFA Letter 3:	Not reported
NFA Letter 4:	Not reported
Closed With Residual Contaminate:	Not reported
Coordinate Source:	Geocode
X Coord:	-122.65772
Y Coord:	45.50708
Latitude:	45.50708
Longitude:	-122.657719999999

CJ320 **REACH DEVELOPMENT PROPERTY** **OR LUST** **S105556245**
ENE **2522 SE 18TH** **OR LUST HOT** **N/A**
1/4-1/2 **PORTLAND, OR 97202**
0.383 mi.
2022 ft. **Site 1 of 2 in cluster CJ**

Relative: **Higher**
Actual: **60 ft.**

LUST:

Name:	REACH DEVELOPMENT PROPERTY
Address:	2522 SE 18TH
City,State,Zip:	PORTLAND, OR 97202
Region:	Not reported
Facility ID:	26-02-0254
Cleanup Received Date:	06/27/2002
Cleanup Start Date:	06/25/2002
Cleanup Complete Date:	**Not reported**
Decode for Region:	**Northwest**

REACH DEVELOPMENT PROPERTY (Continued) **S105556245**

Closed/ Certification: Not reported
Closure Type: Not reported
Site Type: Not reported
Tank Type: Heating Oil Tank
Project Manager: Unassigned Leaking HOT
Cost Recovery Agreement: Not reported

LUST HOT:
Log Number: 26-02-0254
Facility ID: Not reported
Name: REACH DEVELOPMENT PROPERTY
Address: 2522 SE 18TH
City,State,Zip: PORTLAND, OR 97202
Project Type: LHOT
Size (Acres): Not reported
Site Priority: Not reported
Legacy LUST Priority Score: 125
Environmental Justice Indicator: Not reported
Latitude: 45.5046
Longitude: -122.6477

URL:

CJ321 **REACH COMMISSION DEVELOPMENT, HOT** **OR LUST** **S102417361**
ENE **2534 SE 18TH AVE** **OR LUST HOT** **N/A**
1/4-1/2 **PORTLAND, OR 97202**
0.383 mi.
2022 ft. **Site 2 of 2 in cluster CJ**

Relative:
Higher

Actual:
60 ft.

LUST:
Name: REACH COMMISSION DEVELOPMENT, HOT
Address: 2534 SE 18TH AVE
City,State,Zip: PORTLAND, OR 97202
Region: Not reported
Facility ID: 26-97-0030
Cleanup Received Date: 01/08/1997
Cleanup Start Date: Not reported
Cleanup Complete Date: 10/04/2011
Decode for Region: Northwest
Closed/ Certification: 10/4/2011
Closure Type: Certification
Site Type: Soil Matrix
Tank Type: Heating Oil Tank
Project Manager: Unassigned Leaking HOT
Cost Recovery Agreement: Not reported

LUST HOT:
Log Number: 26-97-0030
Facility ID: Not reported
Name: REACH COMMISSION DEVELOPMENT, HOT
Address: 2534 SE 18TH AVE
City,State,Zip: PORTLAND, OR 97202
Project Type: LHOT
Size (Acres): Not reported
Site Priority: Not reported
Legacy LUST Priority Score: 125
Environmental Justice Indicator: Not reported

REACH COMMISSION DEVELOPMENT, HOT (Continued) **S102417361**

Latitude: 45.5043
Longitude: -122.6472

URL:

CK322 **GOODWIN LIVING TRUST** **OR LUST** **S110510034**
North **925 SE GRANT ST** **OR LUST HOT** **N/A**
1/4-1/2 **PORTLAND, OR 97214**
0.383 mi.
2024 ft. **Site 1 of 5 in cluster CK**

Relative:
Higher

Actual:
59 ft.

LUST:

Name:	GOODWIN LIVING TRUST
Address:	925 SE GRANT ST
City,State,Zip:	PORTLAND, OR 97214
Region:	Not reported
Facility ID:	26-10-0409
Cleanup Received Date:	05/05/2010
Cleanup Start Date:	Not reported
Cleanup Complete Date:	**10/18/2010**
Decode for Region:	**Northwest**
Closed/ Certification:	10/18/2010
Closure Type:	Certification
Site Type:	Soil Matrix
Tank Type:	Heating Oil Tank
Project Manager:	Unassigned Leaking HOT
Cost Recovery Agreement:	Not reported

LUST HOT:

Log Number:	26-10-0409
Facility ID:	Not reported
Name:	GOODWIN LIVING TRUST
Address:	925 SE GRANT ST
City,State,Zip:	PORTLAND, OR 97214
Project Type:	LHOT
Size (Acres):	Not reported
Site Priority:	Not reported
Legacy LUST Priority Score:	125
Environmental Justice Indicator:	Not reported
Latitude:	45.5071
Longitude:	-122.6564

URL:

CB323 **FEDERAL NATIONAL MTG** **OR LUST** **S111005240**
SSE **1505 SE LAFAYETTE ST** **OR LUST HOT** **N/A**
1/4-1/2 **PORTLAND, OR 97202**
0.383 mi.
2024 ft. **Site 3 of 3 in cluster CB**

Relative:
Higher

Actual:
56 ft.

LUST:

Name:	FEDERAL NATIONAL MTG
Address:	1505 SE LAFAYETTE ST
City,State,Zip:	PORTLAND, OR 97202
Region:	Not reported
Facility ID:	26-11-0060

FEDERAL NATIONAL MTG (Continued) **S111005240**

Cleanup Received Date: 01/25/2011
Cleanup Start Date: Not reported
Cleanup Complete Date: 09/12/2011
Decode for Region: Northwest
Closed/ Certification: 9/12/2011
Closure Type: Certification
Site Type: Risk-based Corrective Action
Tank Type: Heating Oil Tank
Project Manager: Unassigned Leaking HOT
Cost Recovery Agreement: Not reported

LUST HOT:
Log Number: 26-11-0060
Facility ID: Not reported
Name: FEDERAL NATIONAL MTG
Address: 1505 SE LAFAYETTE ST
City,State,Zip: PORTLAND, OR 97202
Project Type: LHOT
Size (Acres): Not reported
Site Priority: Not reported
Legacy LUST Priority Score: 125
Environmental Justice Indicator: Not reported
Latitude: 45.497
Longitude: -122.6501

URL:

CL324 **SAHLI, KATHLEEN** **OR LUST** **S104908221**
East **1903 SE BROOKLYN** **N/A**
1/4-1/2 **PORTLAND, OR 97202**
0.384 mi.
2026 ft. **Site 1 of 2 in cluster CL**

Relative:
Higher

Actual:
58 ft.

LUST:
Name: SAHLI, KATHLEEN
Address: 1903 SE BROOKLYN
City,State,Zip: PORTLAND, OR 97202
Region: Not reported
Facility ID: 26-01-5607
Cleanup Received Date: 04/06/2001
Cleanup Start Date: 04/03/2001
Cleanup Complete Date: 02/07/2025
Decode for Region: Northwest
Closed/ Certification: 2/7/2025
Closure Type: Certification
Site Type: Soil Matrix
Tank Type: Heating Oil Tank
Project Manager: Unassigned Leaking HOT
Cost Recovery Agreement: Not reported

CL325 **SAHLI, KATHLEEN** **OR LUST HOT** **S131911376**
East **1903 SE BROOKLYN** **N/A**
1/4-1/2 **PORTLAND, OR 97202**
0.384 mi.
2026 ft. **Site 2 of 2 in cluster CL**

Relative:
Higher

Actual:
58 ft.

LUST HOT:

Log Number:	26-01-5607
Facility ID:	Not reported
Name:	SAHLI, KATHLEEN
Address:	1903 SE BROOKLYN
City,State,Zip:	PORTLAND, OR 97202
Project Type:	LHOT
Size (Acres):	Not reported
Site Priority:	Not reported
Legacy LUST Priority Score:	125
Environmental Justice Indicator:	Not reported
Latitude:	45.5012
Longitude:	-122.6464

URL:

BV326 **ANTONEVICH, SONDRA** **OR LUST** **S112059133**
NNE **1349 SE BIRCH ST** **OR LUST HOT** **N/A**
1/4-1/2 **PORTLAND, OR 97214**
0.384 mi.
2027 ft. **Site 6 of 6 in cluster BV**

Relative:
Higher

Actual:
54 ft.

LUST:

Name:	ANTONEVICH, SONDRA
Address:	1349 SE BIRCH ST
City,State,Zip:	PORTLAND, OR 97214
Region:	Not reported
Facility ID:	26-12-0337
Cleanup Received Date:	04/05/2012
Cleanup Start Date:	Not reported
Cleanup Complete Date:	**07/30/2012**
Decode for Region:	**Northwest**
Closed/ Certification:	7/30/2012
Closure Type:	Certification
Site Type:	Soil Matrix
Tank Type:	Heating Oil Tank
Project Manager:	Unassigned Leaking HOT
Cost Recovery Agreement:	Not reported

LUST HOT:

Log Number:	26-12-0337
Facility ID:	Not reported
Name:	ANTONEVICH, SONDRA
Address:	1349 SE BIRCH ST
City,State,Zip:	PORTLAND, OR 97214
Project Type:	LHOT
Size (Acres):	Not reported
Site Priority:	Not reported
Legacy LUST Priority Score:	125
Environmental Justice Indicator:	Not reported
Latitude:	45.507
Longitude:	-122.652

ANTONEVICH, SONDRA (Continued) **S112059133**

URL:

CD327 **BANK UNITED HOT** **OR LUST** **S104820103**
North **2128 SE 12TH AVE** **OR LUST HOT** **N/A**
1/4-1/2 **PORTLAND, OR 97214**
0.384 mi.
2028 ft. **Site 2 of 4 in cluster CD**

Relative:
Lower

Actual:
52 ft.

LUST:

Name:	BANK UNITED HOT
Address:	2128 SE 12TH AVE
City,State,Zip:	PORTLAND, OR 97214
Region:	Not reported
Facility ID:	26-00-6193
Cleanup Received Date:	10/25/2000
Cleanup Start Date:	10/25/2000
Cleanup Complete Date:	**02/14/2001**
Decode for Region:	**Northwest**
Closed/ Certification:	2/14/2001
Closure Type:	Certification
Site Type:	Risk-based Corrective Action
Tank Type:	Heating Oil Tank
Project Manager:	Unassigned Leaking HOT
Cost Recovery Agreement:	Not reported

LUST HOT:

Log Number:	26-00-6193
Facility ID:	Not reported
Name:	BANK UNITED HOT
Address:	2128 SE 12TH AVE
City,State,Zip:	PORTLAND, OR 97214
Project Type:	LHOT
Size (Acres):	Not reported
Site Priority:	Not reported
Legacy LUST Priority Score:	125
Environmental Justice Indicator:	Not reported
Latitude:	45.5075
Longitude:	-122.6533

URL:

---

328 **MORRELL, CONNIE** **OR LUST** **S109052019**
SSE **3628 SE 13TH AVE** **OR LUST HOT** **N/A**
1/4-1/2 **PORTLAND, OR 97202**
0.385 mi.
2031 ft.

Relative:
Higher

Actual:
62 ft.

LUST:

Name:	MORRELL, CONNIE
Address:	3628 SE 13TH AVE
City,State,Zip:	PORTLAND, OR 97202
Region:	Not reported
Facility ID:	26-08-0338
Cleanup Received Date:	03/27/2008
Cleanup Start Date:	Not reported

MORRELL, CONNIE (Continued) **S109052019**

Cleanup Complete Date: **06/21/2010**
Decode for Region: **Northwest**
Closed/ Certification: 6/21/2010
Closure Type: Certification
Site Type: Risk-based Corrective Action
Tank Type: Heating Oil Tank
Project Manager: Unassigned Leaking HOT
Cost Recovery Agreement: Not reported

LUST HOT:
Log Number: 26-08-0338
Facility ID: Not reported
Name: MORRELL, CONNIE
Address: 3628 SE 13TH AVE
City,State,Zip: PORTLAND, OR 97202
Project Type: LHOT
Size (Acres): Not reported
Site Priority: Not reported
Legacy LUST Priority Score: 125
Environmental Justice Indicator: Not reported
Latitude: 45.4965
Longitude: -122.6524

URL:

CC329 **KLINGFORTH, RICHARD** **OR LUST** **S104658392**
South **3711 SE 10TH AVE** **OR LUST HOT** **N/A**
1/4-1/2 **PORTLAND, OR 97202**
0.386 mi.
2037 ft. **Site 2 of 7 in cluster CC**

Relative:
Higher

Actual:
108 ft.

LUST:
Name: KLINGFORTH, RICHARD
Address: 3711 SE 10TH AVE
City,State,Zip: PORTLAND, OR 97202
Region: Not reported
Facility ID: 26-00-5162
Cleanup Received Date: 06/22/2000
Cleanup Start Date: 06/22/2000
Cleanup Complete Date: **07/18/2000**
Decode for Region: **Northwest**
Closed/ Certification: 7/18/2000
Closure Type: Certification
Site Type: Soil Matrix
Tank Type: Heating Oil Tank
Project Manager: Unassigned Leaking HOT
Cost Recovery Agreement: Not reported

LUST HOT:
Log Number: 26-00-5162
Facility ID: Not reported
Name: KLINGFORTH, RICHARD
Address: 3711 SE 10TH AVE
City,State,Zip: PORTLAND, OR 97202
Project Type: LHOT
Size (Acres): Not reported
Site Priority: Not reported

KLINGFORTH, RICHARD (Continued) **S104658392**

Legacy LUST Priority Score:	125
Environmental Justice Indicator:	Not reported
Latitude:	45.496
Longitude:	-122.6557

URL:

CD330 **ONDECK, MICHAEL** **OR LUST** **S117365514**
North **2124 SE 11TH AVE** **OR LUST HOT** **N/A**
1/4-1/2 **PORTLAND, OR 97214**
0.387 mi.
2043 ft. **Site 3 of 4 in cluster CD**

Relative:
Lower

Actual:
50 ft.

LUST:

Name:	ONDECK, MICHAEL
Address:	2124 SE 11TH AVE
City,State,Zip:	PORTLAND, OR 97214
Region:	Not reported
Facility ID:	26-14-1242
Cleanup Received Date:	09/11/2014
Cleanup Start Date:	Not reported
Cleanup Complete Date:	**05/23/2016**
Decode for Region:	**Northwest**
Closed/ Certification:	5/23/2016
Closure Type:	Certification
Site Type:	Risk-based Corrective Action
Tank Type:	Heating Oil Tank
Project Manager:	Unassigned Leaking HOT
Cost Recovery Agreement:	Not reported

LUST HOT:

Log Number:	26-14-1242
Facility ID:	Not reported
Name:	ONDECK, MICHAEL
Address:	2124 SE 11TH AVE
City,State,Zip:	PORTLAND, OR 97214
Project Type:	LHOT
Size (Acres):	Not reported
Site Priority:	Not reported
Legacy LUST Priority Score:	125
Environmental Justice Indicator:	Not reported
Latitude:	45.5075
Longitude:	-122.6544

URL:

CD331 **SHAYS, MELISSA** **OR LUST** **S121449887**
North **2123 SE 12TH AVE** **OR LUST HOT** **N/A**
1/4-1/2 **PORTLAND, OR 97214**
0.388 mi.
2047 ft. **Site 4 of 4 in cluster CD**

Relative:
Lower

Actual:
51 ft.

LUST:

Name:	SHAYS, MELISSA
Address:	2123 SE 12TH AVE
City,State,Zip:	PORTLAND, OR 97214
Region:	Not reported
Facility ID:	26-17-1421
Cleanup Received Date:	12/11/2017
Cleanup Start Date:	Not reported
Cleanup Complete Date:	**09/11/2018**
Decode for Region:	**Northwest**
Closed/ Certification:	9/11/2018
Closure Type:	Certification
Site Type:	Risk-based Corrective Action
Tank Type:	Heating Oil Tank
Project Manager:	Unassigned Leaking HOT
Cost Recovery Agreement:	Not reported

LUST HOT:

Log Number:	26-17-1421
Facility ID:	Not reported
Name:	SHAYS, MELISSA
Address:	2123 SE 12TH AVE
City,State,Zip:	PORTLAND, OR 97214
Project Type:	LHOT
Size (Acres):	Not reported
Site Priority:	Not reported
Legacy LUST Priority Score:	125
Environmental Justice Indicator:	Not reported
Latitude:	45.5075
Longitude:	-122.654

URL:

BZ332 **SKORO MILAN AND ROSANDRA** **OR LUST** **S119015337**
ESE **1804 SE FRANKLIN ST** **OR LUST HOT** **N/A**
1/4-1/2 **PORTLAND, OR 97202**
0.389 mi.
2054 ft. **Site 2 of 2 in cluster BZ**

Relative:
Higher

Actual:
59 ft.

LUST:

Name:	SKORO MILAN AND ROSANDRA
Address:	1804 SE FRANKLIN ST
City,State,Zip:	PORTLAND, OR 97202
Region:	Not reported
Facility ID:	26-16-0917
Cleanup Received Date:	07/19/2016
Cleanup Start Date:	Not reported
Cleanup Complete Date:	**05/05/2017**
Decode for Region:	**Northwest**
Closed/ Certification:	5/5/2017
Closure Type:	Certification
Site Type:	Risk-based Corrective Action
Tank Type:	Heating Oil Tank

SKORO MILAN AND ROSANDRA (Continued) **S119015337**

Project Manager: Unassigned Leaking HOT
Cost Recovery Agreement: Not reported

LUST HOT:

Log Number:	26-16-0917
Facility ID:	Not reported
Name:	SKORO MILAN AND ROSANDRA
Address:	1804 SE FRANKLIN ST
City,State,Zip:	PORTLAND, OR 97202
Project Type:	LHOT
Size (Acres):	Not reported
Site Priority:	Not reported
Legacy LUST Priority Score:	125
Environmental Justice Indicator:	Not reported
Latitude:	45.499
Longitude:	-122.6473

URL:

CC333 **SALERNO, GLORIA** **OR LUST** **S120851217**
South **3723 SE 11TH AVE** **OR LUST HOT** **N/A**
1/4-1/2 **PORTLAND, OR 97202**
0.391 mi.
2064 ft. **Site 3 of 7 in cluster CC**

Relative:
Higher

Actual:
100 ft.

LUST:

Name:	SALERNO, GLORIA
Address:	3723 SE 11TH AVE
City,State,Zip:	PORTLAND, OR 97202
Region:	Not reported
Facility ID:	26-17-0350
Cleanup Received Date:	04/06/2017
Cleanup Start Date:	Not reported
Cleanup Complete Date:	**04/18/2018**
Decode for Region:	**Northwest**
Closed/ Certification:	4/18/2018
Closure Type:	Certification
Site Type:	Risk-based Corrective Action
Tank Type:	Heating Oil Tank
Project Manager:	Unassigned Leaking HOT
Cost Recovery Agreement:	Not reported

LUST HOT:

Log Number:	26-17-0350
Facility ID:	Not reported
Name:	SALERNO, GLORIA
Address:	3723 SE 11TH AVE
City,State,Zip:	PORTLAND, OR 97202
Project Type:	LHOT
Size (Acres):	Not reported
Site Priority:	Not reported
Legacy LUST Priority Score:	125
Environmental Justice Indicator:	Not reported
Latitude:	45.4959
Longitude:	-122.6547

SALERNO, GLORIA (Continued) **S120851217**

URL:

BX334 **MITCHOFF,MICHAEL** **OR LUST** **S104819895**
SSW **826/828 SE RHONE ST** **OR LUST HOT** **N/A**
1/4-1/2 **PORTLAND, OR 97202**
0.393 mi.
2073 ft. **Site 6 of 6 in cluster BX**

Relative:
Higher

Actual:
113 ft.

LUST:

Name:	MITCHOFF,MICHAEL
Address:	826/828 SE RHONE ST
City,State,Zip:	PORTLAND, OR 97202
Region:	Not reported
Facility ID:	26-00-6442
Cleanup Received Date:	11/28/2000
Cleanup Start Date:	11/28/2000
Cleanup Complete Date:	**04/11/2006**
Decode for Region:	**Northwest**
Closed/ Certification:	4/11/2006
Closure Type:	Certification
Site Type:	Risk-based Corrective Action
Tank Type:	Heating Oil Tank
Project Manager:	Unassigned Leaking HOT
Cost Recovery Agreement:	Not reported

LUST HOT:

Log Number:	26-00-6442
Facility ID:	Not reported
Name:	MITCHOFF,MICHAEL
Address:	826/828 SE RHONE ST
City,State,Zip:	PORTLAND, OR 97202
Project Type:	LHOT
Size (Acres):	Not reported
Site Priority:	Not reported
Legacy LUST Priority Score:	125
Environmental Justice Indicator:	Not reported
Latitude:	45.4818
Longitude:	-122.6406

URL:

CC335 **ORTH, CHARLEY** **OR LUST** **S104658716**
South **3726 SE 10TH AVE** **OR LUST HOT** **N/A**
1/4-1/2 **PORTLAND, OR 97202**
0.393 mi.
2074 ft. **Site 4 of 7 in cluster CC**

Relative:
Higher

Actual:
106 ft.

LUST:

Name:	ORTH, CHARLEY
Address:	3726 SE 10TH AVE
City,State,Zip:	PORTLAND, OR 97202
Region:	Not reported
Facility ID:	26-00-5666
Cleanup Received Date:	08/23/2000
Cleanup Start Date:	08/23/2000

ORTH, CHARLEY (Continued) **S104658716**

Cleanup Complete Date: **08/15/2001**
Decode for Region: **Northwest**
Closed/ Certification: 8/15/2001
Closure Type: Certification
Site Type: Risk-based Corrective Action
Tank Type: Heating Oil Tank
Project Manager: Unassigned Leaking HOT
Cost Recovery Agreement: Not reported

LUST HOT:
Log Number: 26-00-5666
Facility ID: Not reported
Name: ORTH, CHARLEY
Address: 3726 SE 10TH AVE
City,State,Zip: PORTLAND, OR 97202
Project Type: LHOT
Size (Acres): Not reported
Site Priority: Not reported
Legacy LUST Priority Score: 125
Environmental Justice Indicator: Not reported
Latitude: 45.4958
Longitude: -122.6556

URL:

CF336 **ANN C AUGUSTYN TRUST** **OR LUST** **S128533500**
NE **1635 SE HICKORY ST** **OR LUST HOT** **N/A**
1/4-1/2 **PORTLAND, OR 97214**
0.393 mi.
2076 ft. **Site 3 of 4 in cluster CF**

Relative:
Higher

Actual:
58 ft.

LUST:
Name: ANN C AUGUSTYN TRUST
Address: 1635 SE HICKORY ST
City,State,Zip: PORTLAND, OR 97214
Region: Not reported
Facility ID: 26-21-0968
Cleanup Received Date: 09/30/2021
Cleanup Start Date: Not reported
Cleanup Complete Date: **03/29/2022**
Decode for Region: **Northwest**
Closed/ Certification: 3/29/2022
Closure Type: Certification
Site Type: Risk-based Corrective Action
Tank Type: Heating Oil Tank
Project Manager: Unassigned Leaking HOT
Cost Recovery Agreement: Not reported

LUST HOT:
Log Number: 26-21-0968
Facility ID: Not reported
Name: ANN C AUGUSTYN TRUST
Address: 1635 SE HICKORY ST
City,State,Zip: PORTLAND, OR 97214
Project Type: LHOT
Size (Acres): Not reported
Site Priority: Not reported

ANN C AUGUSTYN TRUST (Continued) **S128533500**

Legacy LUST Priority Score: 125
Environmental Justice Indicator: Not reported
Latitude: 45.5059
Longitude: -122.6486

URL:

CM337 **LLOYD-JONES, JEFFREY AND KARI** **OR LUST** **S118869206**
NNE **2119 SE LARCH AVE** **OR LUST HOT** **N/A**
1/4-1/2 **PORTLAND, OR 97214**
0.395 mi.
2088 ft. **Site 1 of 5 in cluster CM**

Relative:
Lower

Actual:
52 ft.

LUST:
Name: LLOYD-JONES, JEFFREY AND KARI
Address: 2119 SE LARCH AVE
City,State,Zip: PORTLAND, OR 97214
Region: Not reported
Facility ID: 26-16-0455
Cleanup Received Date: 04/15/2016
Cleanup Start Date: Not reported
Cleanup Complete Date: 06/20/2016
Decode for Region: Northwest
Closed/ Certification: 6/20/2016
Closure Type: Certification
Site Type: Soil Matrix
Tank Type: Heating Oil Tank
Project Manager: Unassigned Leaking HOT
Cost Recovery Agreement: Not reported

LUST HOT:
Log Number: 26-16-0455
Facility ID: Not reported
Name: LLOYD-JONES, JEFFREY AND KARI
Address: 2119 SE LARCH AVE
City,State,Zip: PORTLAND, OR 97214
Project Type: LHOT
Size (Acres): Not reported
Site Priority: Not reported
Legacy LUST Priority Score: 125
Environmental Justice Indicator: Not reported
Latitude: 45.5076
Longitude: -122.6529

URL:

CC338 **FOGLEMAN/WALKER** **OR LUST** **S110510017**
South **3723 SE 10TH AVE** **OR LUST HOT** **N/A**
1/4-1/2 **PORTLAND, OR 97202**
0.396 mi.
2090 ft. **Site 5 of 7 in cluster CC**

Relative:
Higher

Actual:
108 ft.

LUST:

Name:	FOGLEMAN/WALKER
Address:	3723 SE 10TH AVE
City,State,Zip:	PORTLAND, OR 97202
Region:	Not reported
Facility ID:	26-10-0286
Cleanup Received Date:	04/06/2010
Cleanup Start Date:	Not reported
Cleanup Complete Date:	**07/02/2010**
Decode for Region:	**Northwest**
Closed/ Certification:	7/2/2010
Closure Type:	Certification
Site Type:	Soil Matrix
Tank Type:	Heating Oil Tank
Project Manager:	Unassigned Leaking HOT
Cost Recovery Agreement:	Not reported

LUST HOT:

Log Number:	26-10-0286
Facility ID:	Not reported
Name:	FOGLEMAN/WALKER
Address:	3723 SE 10TH AVE
City,State,Zip:	PORTLAND, OR 97202
Project Type:	LHOT
Size (Acres):	Not reported
Site Priority:	Not reported
Legacy LUST Priority Score:	125
Environmental Justice Indicator:	Not reported
Latitude:	45.496
Longitude:	-122.6558

URL:

CN339 **FMR WEBFOOT BUILDING** **OR LUST** **S110141223**
ENE **1847 SE CLINTON ST** **OR LUST HOT** **N/A**
1/4-1/2 **PORTLAND, OR 97202**
0.396 mi.
2090 ft. **Site 1 of 2 in cluster CN**

Relative:
Higher

Actual:
59 ft.

LUST:

Name:	FMR WEBFOOT BUILDING
Address:	1847 SE CLINTON ST
City,State,Zip:	PORTLAND, OR 97202
Region:	Not reported
Facility ID:	26-09-1015
Cleanup Received Date:	10/08/2009
Cleanup Start Date:	Not reported
Cleanup Complete Date:	**11/16/2009**
Decode for Region:	**Northwest**
Closed/ Certification:	11/16/2009
Closure Type:	Certification
Site Type:	Generic Remedy
Tank Type:	Heating Oil Tank

FMR WEBFOOT BUILDING (Continued) **S110141223**

Project Manager: Unassigned Leaking HOT
Cost Recovery Agreement: Not reported

LUST HOT:

Log Number:	26-09-1015
Facility ID:	Not reported
Name:	FMR WEBFOOT BUILDING
Address:	1847 SE CLINTON ST
City,State,Zip:	PORTLAND, OR 97202
Project Type:	LHOT
Size (Acres):	Not reported
Site Priority:	Not reported
Legacy LUST Priority Score:	125
Environmental Justice Indicator:	Not reported
Latitude:	45.5034
Longitude:	-122.6472

URL:

CE340 **SUNNYMOT LLC** **OR LUST** **S120851215**
NNE **2124 SE ELLIOTT AVE** **OR LUST HOT** **N/A**
1/4-1/2 **PORTLAND, OR 97214**
0.396 mi.
2093 ft. **Site 3 of 4 in cluster CE**

Relative:
Higher

Actual:
55 ft.

LUST:

Name:	SUNNYMOT LLC
Address:	2124 SE ELLIOTT AVE
City,State,Zip:	PORTLAND, OR 97214
Region:	Not reported
Facility ID:	26-17-0346
Cleanup Received Date:	04/05/2017
Cleanup Start Date:	Not reported
Cleanup Complete Date:	**07/19/2017**
Decode for Region:	**Northwest**
Closed/ Certification:	7/19/2017
Closure Type:	Certification
Site Type:	Soil Matrix
Tank Type:	Heating Oil Tank
Project Manager:	Unassigned Leaking HOT
Cost Recovery Agreement:	Not reported

LUST HOT:

Log Number:	26-17-0346
Facility ID:	Not reported
Name:	SUNNYMOT LLC
Address:	2124 SE ELLIOTT AVE
City,State,Zip:	PORTLAND, OR 97214
Project Type:	LHOT
Size (Acres):	Not reported
Site Priority:	Not reported
Legacy LUST Priority Score:	125
Environmental Justice Indicator:	Not reported
Latitude:	45.5072
Longitude:	-122.6508

SUNNYMOT LLC (Continued) **S120851215**

URL:

CF341 **GOSSEN, CANDACE** **OR LUST** **S111005303**
NE **2323 SE TAMARACK AVE** **OR LUST HOT** **N/A**
1/4-1/2 **PORTLAND, OR 97214**
0.399 mi.
2108 ft. **Site 4 of 4 in cluster CF**

Relative:
Higher

Actual:
59 ft.

LUST:

Name:	GOSSEN, CANDACE
Address:	2323 SE TAMARACK AVE
City,State,Zip:	PORTLAND, OR 97214
Region:	Not reported
Facility ID:	26-11-0164
Cleanup Received Date:	02/28/2011
Cleanup Start Date:	Not reported
Cleanup Complete Date:	**08/15/2011**
Decode for Region:	**Northwest**
Closed/ Certification:	8/15/2011
Closure Type:	Certification
Site Type:	Soil Matrix
Tank Type:	Heating Oil Tank
Project Manager:	Unassigned Leaking HOT
Cost Recovery Agreement:	Not reported

LUST HOT:

Log Number:	26-11-0164
Facility ID:	Not reported
Name:	GOSSEN, CANDACE
Address:	2323 SE TAMARACK AVE
City,State,Zip:	PORTLAND, OR 97214
Project Type:	LHOT
Size (Acres):	Not reported
Site Priority:	Not reported
Legacy LUST Priority Score:	125
Environmental Justice Indicator:	Not reported
Latitude:	45.5061
Longitude:	-122.6482

URL:

CO342 **COLUMBIA CORRUGATED BOX** **OR LUST** **S105526818**
NW **444 SE CARUTHERS ST** **OR HAZMAT** **N/A**
1/4-1/2 **PORTLAND, OR 97214**
0.401 mi.
2117 ft. **Site 1 of 4 in cluster CO**

Relative:
Higher

Actual:
54 ft.

LUST:

Name:	COLUMBIA CORRUGATED BOX
Address:	444 SE CARUTHERS ST
City,State,Zip:	PORTLAND, OR 97214
Region:	Not reported
Facility ID:	26-93-6063
Cleanup Received Date:	08/31/1993
Cleanup Start Date:	08/31/1993

COLUMBIA CORRUGATED BOX (Continued) **S105526818**

Cleanup Complete Date: **Not reported**
Decode for Region: **Northwest**
Closed/ Certification: Not reported
Closure Type: Not reported
Site Type: Soil Matrix
Tank Type: Heating Oil Tank
Project Manager: Unassigned Leaking HOT
Cost Recovery Agreement: Not reported

HAZMAT:

Name:	Not reported
Address:	444 SE CARUTHERS
City,State,Zip:	PORTLAND, OR 97214
Responsble Party:	AVILA ADAN MENDOZA
RP Company:	R SOTECO TRUCKING
RP Address:	Not reported
RP City,St,Zip:	SUNNYDALE, WA
Facility ID:	000056
OERS Number:	Not reported
Dept Rsp:	PORTLAND BUREAU OF F&R&EMS
Narrative:	Not reported
Property Loss:	Not reported
Amount Released:	Not reported
Service County:	Not reported
Service Name:	Not reported
Incident Type:	Not reported
Civilian Casualty Activity:	Not reported
Chemical Name:	Not reported
Hazmat Area Affected:	Not reported
Hazmat Area Evacuated:	Not reported
Hazmat Container Type:	Not reported
Hazmat Physical State Released:	Not reported
Hazmat Released Into:	Not reported
Hazmat Released Volume Units:	Not reported
Hazmat Released Weight Units:	Not reported
Hazmat Released From:	Not reported
Hazmat Area Affected Measurement:	Not reported
Hazmat No. of People Evacuated:	Not reported
Hazmat No of Buildings Evacuated:	Not reported
Incident Content Loss:	Not reported
Civilian Casualty Patient Disposition:	Not reported
Incident Mixed Use Property:	Not reported
Location Type:	Not reported
Incident Aid Given Or Received:	Not reported
Incident AID Received from FDID:	Not reported
Incident Aided Department FDID:	Not reported
Person Involved Business Name:	Not reported
Person Involved First Name:	Not reported
Person Involved Last Name:	Not reported
Person Involved Type:	Not reported
Person Involved Phone Number:	Not reported
Person Involved Primary Language:	Not reported
Hazmat Evacuated Measurement:	Not reported
Hazmat Story of Release:	Not reported
Remark:	Not reported
Incident District:	PORTLAND BUREAU OF F&R&EMS
Date Added:	01/01/1985

COLUMBIA CORRUGATED BOX (Continued) **S105526818**

Unit:	Not reported
Agency Phone:	Not reported
Osfm Incident Report Number:	000056
Dept. Responding:	PORTLAND BUREAU OF F&R&EMS
Person Making Report:	DONALD PALMER
Title:	LT
Agency:	PORTLAND BUREAU OF F&R&EMS
Phone:	Not reported
Date Of Incident:	01/17/2000
Call Time:	5:08:00 AM
In Route:	Not reported
Arrival:	5:14:00 AM
Depart Scene:	12:00:00 AM
Back In Quarters:	12:00:00 AM
In Service:	6:03:00 AM
Dist Of Incident:	PORTLAND BUREAU OF F&R&EMS
Were State Resources Used?:	False
Was Oers Notified?:	False
Oers Number:	Not reported
Team Number:	Not reported
Agency Report Number:	Not reported
Unit:	Not reported
Highway:	Not reported
Mile Post:	Not reported
Scene Type:	Public Road
Area Type:	Not reported
Responsible Party(Ies):	AVILA ADAN MENDOZA
Company:	R SOTECO TRUCKING
Respcontact:	Not reported
Address:	Not reported
Resp City:	SUNNYDALE
Resp State:	WA
Resp ZipCode:	Not reported
Phone:	Not reported
Resp Phone2:	Not reported
Weather:	0
Temperature:	0
Wind Speed:	0
Wind Direction:	Not reported
Were Haz Materials Released?:	True
Operation Performed:	During Delivery/Shipment
Cause:	Unknown
Vehicle And Cargo:	500
Fixed Property:	0
Total Loss:	$500.00
Hazmat Population Density:	Not reported
HazMat Actions Taken - Description:	Not reported
Hazmat Factors Contributing To Release:	Not reported
Hazmat DOT Hazard Classification:	Not reported
Hazmat CAS Number:	Not reported
Hazardous Materials Release:	Not reported
Fire Incident Type:	Not reported
Property Use:	Not reported
Latitude:	Not reported
Longitude:	Not reported
Hazmat Disposition:	Not reported

COLUMBIA CORRUGATED BOX (Continued) **S105526818**

Chemical:
- Chemical Info: 3955
- Chemical Id: 35430
- Incident Id: 000056
- Chemical Name: UNKNOWN CHEMICAL
- UNNA: Not reported
- Amount At Risk: 0
- Amount Released: 0
- Amount Measured: 0
- Biological: False
- Radiological: False

- Chemical Id: 35430
- Chemical Name: UNKNOWN CHEMICAL
- Hazardous Ingredient: UNKNOWN CHEMICAL
- Hazardous Class 1: 9.0
- Hazardous Class 2: Not reported
- Hazardous Rank: 2
- Case Number: Not reported
- UNNA Number: Not reported
- EPA Pest Reg: Not reported
- EHA Chem: Not reported
- PSM Chem: Not reported
- CAA 112R Chem: Not reported

Method:
- Method Used Id: 3390
- Incident Id: 000056
- Identity Method: 5

Released:
- Release Behavior Id: 2837
- Incident Id: 000056
- Behavior: 4

- Release Behavior Id: 5355
- Incident Id: 000056
- Behavior: 5

Narrative:
- Narrative Id: 385
- Incident Id: 000056
- Incident Narrative: DRIVER STATED THAT HE HIT DEBRIS IN THE ROADWAY AS HE EXITED THE FREEWAY. DIESEL SADDLE TANK HAD AN APPROXIMATELY 2 INCH HOLE AT THE MID LEVEL OF A APPROXIMATELY 50 GALLON TANK. UNKNOWN AMOUNT OF FUEL LEAKED BETWEEN FREEWAY AND INCIDENT LOCATION. APPROXIMATELY 5 TO 10 GALLONS ON GROUND AT INCIDENT LOCATION. PUT DOWN ABSORBANT AND NOTIFIED EPA FOR CLEAN-UP.
- Incident Date: 1/17/2000

CO343 **COLUMBIA CORRUGATED BOX** **OR LUST HOT** **S131913025**
NW **444 SE CARUTHERS ST** **N/A**
1/4-1/2 **PORTLAND, OR 97214**
0.401 mi.
2117 ft. **Site 2 of 4 in cluster CO**

Relative:
Higher

Actual:
54 ft.

LUST HOT:

Log Number:	26-93-6063
Facility ID:	Not reported
Name:	COLUMBIA CORRUGATED BOX
Address:	444 SE CARUTHERS ST
City,State,Zip:	PORTLAND, OR 97214
Project Type:	LHOT
Size (Acres):	Not reported
Site Priority:	Not reported
Legacy LUST Priority Score:	125
Environmental Justice Indicator:	Not reported
Latitude:	45.5055
Longitude:	-122.6596

URL:

CP344 **WOODWARD, BILL** **OR LUST** **S127478973**
SE **3535 SE 16TH AVE** **OR LUST HOT** **N/A**
1/4-1/2 **PORTLAND, OR 97202**
0.401 mi.
2119 ft. **Site 1 of 4 in cluster CP**

Relative:
Higher

Actual:
57 ft.

LUST:

Name:	WOODWARD, BILL
Address:	3535 SE 16TH AVE
City,State,Zip:	PORTLAND, OR 97202
Region:	Not reported
Facility ID:	26-21-0268
Cleanup Received Date:	03/29/2021
Cleanup Start Date:	Not reported
Cleanup Complete Date:	**12/02/2021**
Decode for Region:	**Northwest**
Closed/ Certification:	12/2/2021
Closure Type:	Certification
Site Type:	Risk-based Corrective Action
Tank Type:	Heating Oil Tank
Project Manager:	Unassigned Leaking HOT
Cost Recovery Agreement:	Not reported

LUST HOT:

Log Number:	26-21-0268
Facility ID:	Not reported
Name:	WOODWARD, BILL
Address:	3535 SE 16TH AVE
City,State,Zip:	PORTLAND, OR 97202
Project Type:	LHOT
Size (Acres):	Not reported
Site Priority:	Not reported
Legacy LUST Priority Score:	125
Environmental Justice Indicator:	Not reported
Latitude:	45.4969
Longitude:	-122.6496

WOODWARD, BILL (Continued) **S127478973**

URL:

---

345 NNW 1/4-1/2 0.402 mi. 2120 ft. **GRANT STREET PROPERTY**
624 SE GRANT/2227 SE 7TH
PORTLAND, OR 97214

OR ECSI S105807711
OR VCP N/A

Relative: Higher

Actual: 69 ft.

ECSI:

Name:	GRANT STREET PROPERTY
Address:	624 SE GRANT/2227 SE 7TH
City,State,Zip:	PORTLAND, OR 97214
State ID Number:	3828
Brown ID:	0
Study Area:	False
Region ID:	2
Legislatve ID:	831
Investigation:	No Further Action
FACA ID:	37730
Further Action:	0
Lat/Long (dms):	45 30 24.80 / -122 39 32.40
County Code:	26.00
Score Value:	Not reported
Cerclis ID:	Not reported
Township Coord.:	1.00
Township Zone:	S
Range Coord:	1.00
Range Zone:	E
Section Coord:	2
Qtr Section:	CC
Tax Lots:	5200
Size:	Not reported
NPL:	False
Orphan:	False
Updated By:	GWISTAR
Update Date:	10/24/2006
Created Date:	03/21/2003
Decode For RegionID:	Northwest Region
Decode For BrownID:	Not reported
Decode For Furtheract:	Not reported
Decode For Investstat:	No Further Action
Decode For Legislative:	Owner, operator or other party under agreement, order or consent decree under ORS 465.200 or 465.420

Alias Name: Laurel Rose

Narrative:

NARR ID:	5744164
NARR Code:	Contamination
Created By:	MPUGH
Created Date:	09/15/2003
Updated By:	GWISTAR
Updated Date:	01/29/2004
Decode for NarcdID:	Contamination
NARR Comments:	(9/15/03 MTP) Earth Tech Inc. (Earth Tech) conducted a Phase I Environmental Investigation and documented the results in a draft report dated August 17, 2001. During the investigation Earth Tech advanced 3 soil borings. Chemical analysis detected total residual

GRANT STREET PROPERTY (Continued) **S105807711**

range organics (RRO; similar to total petroleum hydrocarbon (TPH) as heavy oil) at a concentration of 2,900 milligrams per kilogram (mg/kg) from a sample collected from 1 to 2 feet below ground surface (bgs) in boring B-2, advanced near an oil storage area. Residual diesel-range organics (DRO; similar to TPH as diesel) was detected at a concentration of 220 mg/kg in this sample. The sample from 5 feet bgs at this location contained RRO at 1,000 mg/kg, but did not contain detectable DRO. DRO and RRO were not detected in the other two borings. Earth Tech concluded that the TPH contamination represented approximately 10 to 15 cubic yards of soil, and was the only environmental concern at the site. Northwest Envirosearch conducted a Phase I investigation in 2002. They observed excess petroleum oils in the outside storm water catch basin, which is connected to the City of Portland sanitary sewer. Northwest Envirosearch recommended the catch basin be cleaned, but it is not clear if this occurred. DEQ did not observe petroleum in the catch basin during a site visit on April 22, 2003. Northwest Envirosearch concluded that the petroleum in the catch basin was the only environmental concern at the site. As indicated in a later report, Northwest Envirosearch was unaware that a previous Phase I investigation had been conducted, and that elevated TPH concentrations had been detected in soil. Phase II Investigation (ECS, 2003) ECS conducted A Phase II investigation in October 2002 to evaluate the extent of contamination detected in the earlier investigation. A total of six borings were advanced to total depths ranging from 8 to 12 feet bgs (ECS B-1 through ECS B-6). In borings ECS B-3 and ECS B-4, a horizon of soil from approximately 3- to 4.5 feet bgs brick fragments and charred wood was observed that appeared to be residue from a fire. The borings did not encounter groundwater at the maximum depth of 12 feet bgs. ECS submitted one sample from each boring for hydrocarbon identification analyses (HCID). Based on the HCID results, the sample collected from 4 feet bgs from ECS-B3 was further analyzed for extended range diesel (TPH-Dx). The analysis indicated TPH as heavy oil at a concentration of 180 mg/kg, and TPH as diesel (TPH-D) at a concentration of 60 mg/kg. TPH was not detected in sample ECS B-1, collected with about 1 foot of Earth Tech s boring B-2, where an elevated petroleum hydrocarbon concentration had been detected. Both samples from ECS-B-1 (2 and 4 feet) were analyzed for benzene, toluene, ethylbenzene, and total xylenes (BTEX), in addition to polynuclear aromatic hydrocarbons (PAHs). BTEX were not detected, but a number of PAHs were detected. With the exception of benzo(a)pyrene (0.0713 mg/kg) in ECS B-4, all PAH concentrations were below DEQ s risk-based concentration (RBC) for direct contact with soil under a residential-use scenario. All concentrations were below the RBC for direct contact under an occupational-use scenario. Based on DEQ s comments to the ICP Report, which contained results from the previous Phase I and Limited Phase II investigations, ECS conducted additional site characterization sampling in May 2003 to better define the extent of contamination. A total of seven borings were advanced to a total depth of 8 feet bgs (ECS B-7 through ECS B-13). Groundwater was not encountered in any of the borings. Borings ECS B-9 and ECS B-13 exhibited evidence of a fire (i.e., charred debris and black staining) at a depth of 3.5 feet, similar to previous observations ECS B-3 and ECS B-4. One sample from each boring was submitted for HCID analyses. Petroleum hydrocarbons were detected in the stained interval (3 feet bgs) in ECS B-9, and follow up TPH-Dx analysis indicated the sample contained

GRANT STREET PROPERTY (Continued) **S105807711**

245 mg/kg TPH as heavy oil. TPH was not detected in a sample collected from 4 feet bgs from ECS B-9, immediately below the stained interval. The 3-foot sample was further analyzed for BTEX, in addition to PAHs. BTEX were not detected; a number of PAHs were detected. All PAH concentrations were below their respective RBCs for direct contact with soil under an occupational-use scenario. To evaluate the presence of waste oil constituents, the sample from ECS B-9 also was analyzed for cadmium, chromium and lead, and polychlorinated biphenyls (PCBs). These additional analyses are consistent with DEQ guidance for evaluation of waste oil contamination. PCBs were not found above method detection limit of 67 micrograms per kilogram (ug/kg). Reported cadmium (1.5 mg/kg) and chromium (28.6 mg/kg) concentrations appear to be within the range of naturally occurring concentrations, and are well below their respective U. S. Environmental Protection Agency Region 9 Preliminary Remediation Goals (PRGs) for industrial use soil. The lead concentration of 3,390 mg/kg in ECS B-9 is over three times its RBC of 1,000 mg/kg for industrial use soil. A Toxicity Characteristic Leaching Procedure (TCLP) analysis also was conducted, with a lead result of 0.41 milligrams per liter (mg/L). Cadmium and chromium were not detected in the TCLP leachate. At DEQ s request, ECS requested further lead analysis on soil samples that had been retained by the analytical laboratory. Additional lead analysis was conducted on four samples. Three of the samples collected from borings in the vicinity of ECS B-9 (i.e., ECS B-10, ECS B-11, ECS B-12) were within the range of expected naturally occurring lead concentrations (~17 mg/kg), and appear to define the extent of lead impacted soil in this area. The lead concentration reported for ECS B-7 was 66.8 mg/kg, and although elevated with expect to the expected background level of 17 mg/kg, is well below the RBC for direct contact with industrial soil (1,000 mg/kg).

NARR ID: 5744217
NARR Code: Data Sources
Created By: GWISTAR
Created Date: 09/19/2003
Updated By: GWISTAR
Updated Date: 09/19/2003
Decode for NarcdID: Data Sources
NARR Comments: Phase I Investigation (Northwest Envirosearch, 2002); Supplemental Phase II Investigation (ECS, 2003).

NARR ID: 5743214
NARR Code: Remedial Action
Created By: JWAGGY
Created Date: 03/21/2003
Updated By: GWISTAR
Updated Date: 09/19/2003
Decode for NarcdID: Remedial Action
NARR Comments: (3/20/03 MTP/ICP) Site entered Independent Cleanup Pathway program. (9/15/03 MTP/ICP) Earth Tech Inc. (Earth Tech) conducted a Phase I Environmental Investigation and documented the results in a draft report dated August 17, 2001. Northwest Envirosearch conducted a Phase I investigation in 2002. Envirocomp Services conducted a Phase II investigation in October 2002. Based on DEQ s comments on the ICP Report, which contained results from the previous Phase I and Limited Phase II investigations, ECS conducted additional site

GRANT STREET PROPERTY (Continued) **S105807711**

characterization sampling in May 2003 to better define the extent of contamination. At DEQ s request, ECS requested further lead analysis on soil samples that had been retained by the analytical laboratory.

Administrative Action:
Action ID: 9424
Region: Not reported
Complete Date: 03/21/2003
Rank Value: Not reported
Cleanup Flag: False
Created Date: 03/21/2003
Decode for AgencyID: Department of Environmental Quality
Decode for RegionID: Not reported
Category: Administrative Action
Action Code Flag: False
Action: Site added to database
Further Action: Not reported
Comments: Not reported

Action ID: 9435
Region: Northwestern Region
Complete Date: 09/15/2003
Rank Value: Not reported
Cleanup Flag: False
Created Date: 03/21/2003
Decode for AgencyID: Department of Environmental Quality
Decode for RegionID: Northwest Region
Category: Remedial Action
Action Code Flag: False
Action: Independent Cleanup Program
Further Action: 0
Comments: Not reported

Action ID: 9511
Region: 0
Complete Date: 08/15/2003
Rank Value: Not reported
Cleanup Flag: False
Created Date: 09/15/2003
Decode for AgencyID: Department of Environmental Quality
Decode for RegionID: Not reported
Category: Remedial Action
Action Code Flag: False
Action: SITE INVESTIGATION
Further Action: 0
Comments: Not reported

Action ID: 9443
Region: Northwestern Region
Complete Date: 09/15/2003
Rank Value: Not reported
Cleanup Flag: False
Created Date: 09/15/2003
Decode for AgencyID: Department of Environmental Quality
Decode for RegionID: Northwest Region
Category: Remedial Action
Action Code Flag: False
Action: NO FURTHER STATE ACTION REQUIRED

GRANT STREET PROPERTY (Continued) **S105807711**

Further Action: 0
Comments: Not reported

Operations:
Operation Id: 134711
Operation Status: Unknown
Common Name: Grant Street Property
Yrs of Operation: Unknown
Comments: Not reported
Updated Date: 03/21/2003
Updated By: JWAGGY
Decode for OpstatID: Unknown

VCS:
Name: GRANT STREET PROPERTY
Address: 624 SE GRANT/2227 SE 7TH
City,State,Zip: PORTLAND, OR 97214
ECS Site ID: 3828
Facility Size: Not reported
Action: Independent Cleanup Program
Start Date: 03/20/2003
End Date: 09/15/2003
Program: ICP
Latitude: 45.5069
Longitude: -122.659
Primary Action Flag: False
Investigation Code: NFA
IC EC: Not reported
Region: Not reported

Name: GRANT STREET PROPERTY
Address: 624 SE GRANT/2227 SE 7TH
City,State,Zip: PORTLAND, OR 97214
ECS Site ID: 3828
Facility Size: Not reported
Action: NO FURTHER STATE ACTION REQUIRED
Start Date: 09/15/2003
End Date: 09/15/2003
Program: ICP
Latitude: 45.5069
Longitude: -122.659
Primary Action Flag: True
Investigation Code: NFA
IC EC: Not reported
Region: Not reported

CG346 **WVR HOMES, LLC** **OR LUST** **S126218748**
SSE **3705 SE 13TH AVE** **OR LUST HOT** **N/A**
1/4-1/2 **PORTLAND, OR 97202**
0.402 mi.
2122 ft. **Site 2 of 4 in cluster CG**

Relative: Higher
Actual: 60 ft.

LUST:
Name: WVR HOMES, LLC
Address: 3705 SE 13TH AVE
City,State,Zip: PORTLAND, OR 97202
Region: Not reported
Facility ID: 26-20-0049

WVR HOMES, LLC (Continued) **S126218748**

Cleanup Received Date: 01/17/2020
Cleanup Start Date: Not reported
Cleanup Complete Date: 04/17/2020
Decode for Region: Northwest
Closed/ Certification: 4/17/2020
Closure Type: Certification
Site Type: Risk-based Corrective Action
Tank Type: Heating Oil Tank
Project Manager: Unassigned Leaking HOT
Cost Recovery Agreement: Not reported

LUST HOT:
Log Number: 26-20-0049
Facility ID: Not reported
Name: WVR HOMES, LLC
Address: 3705 SE 13TH AVE
City,State,Zip: PORTLAND, OR 97202
Project Type: LHOT
Size (Acres): Not reported
Site Priority: Not reported
Legacy LUST Priority Score: 125
Environmental Justice Indicator: Not reported
Latitude: 45.4959
Longitude: -122.6526

URL:

CK347 **WHITE WAREHOUSE PROPERTY** **OR LUST HOT** **S131912941**
North **2100 SE 10TH AVE** **N/A**
1/4-1/2 **PORTLAND, OR 97214**
0.402 mi.
2122 ft. **Site 2 of 5 in cluster CK**

Relative:
Lower

Actual:
51 ft.

LUST HOT:
Log Number: 26-89-0324
Facility ID: Not reported
Name: WHITE WAREHOUSE PROPERTY
Address: 2100 SE 10TH AVE
City,State,Zip: PORTLAND, OR 97214
Project Type: LHOT
Size (Acres): Not reported
Site Priority: Not reported
Legacy LUST Priority Score: 125
Environmental Justice Indicator: Not reported
Latitude: 45.5079
Longitude: -122.656

URL:

CK348 **WHITE WAREHOUSE PROPERTY** **OR LUST** **S100500557**
North **2100 SE 10TH AVE** **N/A**
1/4-1/2 **PORTLAND, OR 97214**
0.402 mi.
2122 ft. **Site 3 of 5 in cluster CK**

Relative:
Lower

Actual:
51 ft.

LUST:

Name:	WHITE WAREHOUSE PROPERTY
Address:	2100 SE 10TH AVE
City,State,Zip:	PORTLAND, OR 97214
Region:	Not reported
Facility ID:	26-89-0324
Cleanup Received Date:	12/27/1989
Cleanup Start Date:	01/15/1990
Cleanup Complete Date:	**01/15/1990**
Decode for Region:	**Northwest**
Closed/ Certification:	2/5/1990
Closure Type:	Not reported
Site Type:	Soil Matrix
Tank Type:	Heating Oil Tank
Project Manager:	Unassigned Leaking HOT
Cost Recovery Agreement:	Not reported

CI349 **BALZER PACIFIC EQUIPMENT** **OR LUST** **S111246885**
NNW **2136 SE 8TH AVE** **OR LUST HOT** **N/A**
1/4-1/2 **PORTLAND, OR 97214**
0.403 mi.
2130 ft. **Site 3 of 3 in cluster CI**

Relative:
Higher

Actual:
67 ft.

LUST:

Name:	BALZER PACIFIC EQUIPMENT
Address:	2136 SE 8TH AVE
City,State,Zip:	PORTLAND, OR 97214
Region:	Not reported
Facility ID:	26-03-0053
Cleanup Received Date:	01/07/2003
Cleanup Start Date:	01/07/2003
Cleanup Complete Date:	**05/08/2003**
Decode for Region:	**Northwest**
Closed/ Certification:	5/8/2003
Closure Type:	Certification
Site Type:	Risk-based Corrective Action
Tank Type:	Heating Oil Tank
Project Manager:	Unassigned Leaking HOT
Cost Recovery Agreement:	Not reported

LUST HOT:

Log Number:	26-03-0053
Facility ID:	Not reported
Name:	BALZER PACIFIC EQUIPMENT
Address:	2136 SE 8TH AVE
City,State,Zip:	PORTLAND, OR 97214
Project Type:	LHOT
Size (Acres):	Not reported
Site Priority:	Not reported
Legacy LUST Priority Score:	125
Environmental Justice Indicator:	Not reported
Latitude:	45.5076
Longitude:	-122.6577

BALZER PACIFIC EQUIPMENT (Continued) **S111246885**

URL:

CC350 **TUCKER, WILL** **OR LUST** **S110141138**
South **3737 SE 11TH AVE** **OR LUST HOT** **N/A**
1/4-1/2 **PORTLAND, OR 97202**
0.404 mi.
2132 ft. **Site 6 of 7 in cluster CC**

Relative:
Higher

Actual:
101 ft.

LUST:

Name:	TUCKER, WILL
Address:	3737 SE 11TH AVE
City,State,Zip:	PORTLAND, OR 97202
Region:	Not reported
Facility ID:	26-09-1260
Cleanup Received Date:	12/10/2009
Cleanup Start Date:	Not reported
Cleanup Complete Date:	**01/26/2010**
Decode for Region:	**Northwest**
Closed/ Certification:	1/26/2010
Closure Type:	Certification
Site Type:	Soil Matrix
Tank Type:	Heating Oil Tank
Project Manager:	Unassigned Leaking HOT
Cost Recovery Agreement:	Not reported

LUST HOT:

Log Number:	26-09-1260
Facility ID:	Not reported
Name:	TUCKER, WILL
Address:	3737 SE 11TH AVE
City,State,Zip:	PORTLAND, OR 97202
Project Type:	LHOT
Size (Acres):	Not reported
Site Priority:	Not reported
Legacy LUST Priority Score:	125
Environmental Justice Indicator:	Not reported
Latitude:	45.4957
Longitude:	-122.6547

URL:

CK351 **LIM'S REFRIGERATION** **OR LUST** **U004155731**
North **930 SE LINCOLN ST** **OR UST** **N/A**
1/4-1/2 **PORTLAND, OR 97214**
0.404 mi.
2132 ft. **Site 4 of 5 in cluster CK**

Relative:
Higher

Actual:
55 ft.

LUST:

Name:	LIM'S REFRIGERATION
Address:	930 SE LINCOLN ST
City,State,Zip:	PORTLAND, OR 97214
Region:	Not reported
Facility ID:	26-10-0511
Cleanup Received Date:	06/01/2010
Cleanup Start Date:	06/07/2010

LIM'S REFRIGERATION (Continued) **U004155731**

Cleanup Complete Date: **12/15/2011**
Decode for Region: **Northwest**
Closed/ Certification: 2/14/2012
Closure Type: No Further Action
Site Type: Risk-based Corrective Action
Tank Type: Regulated Underground Storage Tank
Project Manager: Unassigned LUST
Cost Recovery Agreement: Not reported

UST:
Name: LIM'S REFRIGERATION
Address: 930 SE LINCOLN ST
City: PORTLAND
Facility ID: 12386
Facility Telephone: (503) 554-8282
Permittee Name: DAVID LIM
Number of Permitted Tanks: Not reported
Active Tanks: Not reported
Decommissioned Tanks: 2
Number of Tanks: 2

CK352 **LIM'S REFRIGERATION** **UST FINDER** **1028641198**
North **930 SE LINCOLN ST** **UST FINDER RELEASE** **N/A**
1/4-1/2 **PORTLAND, OR 97214**
0.404 mi.
2132 ft. **Site 5 of 5 in cluster CK**

Relative:
Higher

Actual:
55 ft.

UST FINDER:
Object ID: 693546
Facility ID: OR12386
Name: LIM'S REFRIGERATION
Address: 930 SE LINCOLN ST
City,State,Zip: PORTLAND, OR 97214
Address Match Type: PointAddress
Open USTs: 0
Closed USTs: 2
TOS USTs: 0
Population 1500ft: 973
Private Wells 1500ft: 0
Within 100yr Floodplain: No
Land Use: Developed, High Intensity
Within SPA: No
SPA PWS Facility ID: Not reported
SPA Water Type: Not reported
SPA Facility Type: Not reported
SPA HUC12: Not reported
Within WHPA: Yes
WHPA PWS Facility ID: OR4100984_2704
WHPA Water Type: GW - Ground water
WHPA Facility Type: WL - Well
WHPA HUC12: 170900120202
Facility Status: Closed UST(s)
Date of Last Inspection: Not reported
EPA Region: 10
Tribe: Not reported
Coordinate Source: Geocode
X Coord: -122.656041

LIM'S REFRIGERATION (Continued) **1028641198**

Y Coord: 45.5079195070001
Latitude: 45.5079195067807
Longitude: -122.656041

UST FINDER:
Object ID: 1541875
Facility ID: OR12386
Tank ID: OR12386_2
Tank Status: Closed
Installation Date: Not reported
Removal Date: 2010/06/14 15:59:59+00
Tank Capacity: 4000
Substances: Diesel
Tank Wall Type: Not reported

Object ID: 1541876
Facility ID: OR12386
Tank ID: OR12386_1
Tank Status: Closed
Installation Date: Not reported
Removal Date: 2010/06/14 15:59:59+00
Tank Capacity: 4000
Substances: Diesel
Tank Wall Type: Not reported

UST FINDER RELEASE:
Object ID: 337064
Facility ID: Not reported
Lust ID: OR26-99-0062
Name: LIM'S REFRIGERATION
Address: 930 SE LINCOLN ST
City,State,Zip: PORTLAND, OR 97214
Address Match Type: PointAddress
Reported Date: 1999/01/21 15:59:59+00
Status: No Further Action
Substance: Not reported
Population within 1500ft: 971
Domestic Wells within 1500ft: 0
Land Use: Developed, High Intensity
Within SPA: No
SPA PWS Facility ID: Not reported
SPA Water Type: Not reported
SPA Facility Type: Not reported
SPA HUC12: Not reported
Within WHPA: Yes
WHPA PWS Facility ID: OR4100984_2704
WHPA Water Type: GW - Ground water
WHPA Facility Type: WL - Well
WHPA HUC12: 170900120202
Within 100yr Floodplain: No
Tribe: Not reported
EPA Region: 10
NFA Letter 1: Not reported
NFA Letter 2: Not reported
NFA Letter 3: Not reported
NFA Letter 4: Not reported

LIM'S REFRIGERATION (Continued) **1028641198**

Closed With Residual Contaminate:	Not reported
Coordinate Source:	Geocode
X Coord:	-122.65604
Y Coord:	45.5079200000001
Latitude:	45.5079199999999
Longitude:	-122.65604

CG353 **LAMB, ALEX** **OR LUST** **S118673280**
South **3735 SE MILWAUKIE AVE** **N/A**
1/4-1/2 **PORTLAND, OR 97202**
0.404 mi.
2135 ft. **Site 3 of 4 in cluster CG**

Relative:
Higher

Actual:
72 ft.

LUST:

Name:	LAMB, ALEX
Address:	3735 SE MILWAUKIE AVE
City,State,Zip:	PORTLAND, OR 97202
Region:	Not reported
Facility ID:	26-16-0228
Cleanup Received Date:	03/01/2016
Cleanup Start Date:	Not reported
Cleanup Complete Date:	**04/04/2016**
Decode for Region:	**Northwest**
Closed/ Certification:	4/4/2016
Closure Type:	Certification
Site Type:	Soil Matrix
Tank Type:	Heating Oil Tank
Project Manager:	Unassigned Leaking HOT
Cost Recovery Agreement:	Not reported

CG354 **LAMB, ALEX** **OR LUST HOT** **S131912723**
South **3735 SE MILWAUKIE AVE** **N/A**
1/4-1/2 **PORTLAND, OR 97202**
0.404 mi.
2135 ft. **Site 4 of 4 in cluster CG**

Relative:
Higher

Actual:
72 ft.

LUST HOT:

Log Number:	26-16-0228
Facility ID:	Not reported
Name:	LAMB, ALEX
Address:	3735 SE MILWAUKIE AVE
City,State,Zip:	PORTLAND, OR 97202
Project Type:	LHOT
Size (Acres):	Not reported
Site Priority:	Not reported
Legacy LUST Priority Score:	125
Environmental Justice Indicator:	Not reported
Latitude:	45.4957
Longitude:	-122.6533

URL:

CC355 **GUIMONT, MARLEAH** **OR LUST** **S105856407**
South **3740 SE 10TH AVE** **OR LUST HOT** **N/A**
1/4-1/2 **PORTLAND, OR 97202**
0.405 mi.
2136 ft. **Site 7 of 7 in cluster CC**

Relative:
Higher

Actual:
106 ft.

LUST:

Name:	GUIMONT, MARLEAH
Address:	3740 SE 10TH AVE
City,State,Zip:	PORTLAND, OR 97202
Region:	Not reported
Facility ID:	26-03-0380
Cleanup Received Date:	02/26/2003
Cleanup Start Date:	02/26/2003
Cleanup Complete Date:	**04/01/2003**
Decode for Region:	**Northwest**
Closed/ Certification:	4/1/2003
Closure Type:	Certification
Site Type:	Generic Remedy
Tank Type:	Heating Oil Tank
Project Manager:	Unassigned Leaking HOT
Cost Recovery Agreement:	Not reported

LUST HOT:

Log Number:	26-03-0380
Facility ID:	Not reported
Name:	GUIMONT, MARLEAH
Address:	3740 SE 10TH AVE
City,State,Zip:	PORTLAND, OR 97202
Project Type:	LHOT
Size (Acres):	Not reported
Site Priority:	Not reported
Legacy LUST Priority Score:	125
Environmental Justice Indicator:	Not reported
Latitude:	45.4957
Longitude:	-122.6558

URL:

CH356 **PORTLAND CITY STORAGE** **OR ECSI** **S109154969**
WNW **306 IVON ST.** **OR VCP** **N/A**
1/4-1/2 **PORTLAND, OR 97202** **OR NPDES**
0.407 mi. **OR UIC**
2147 ft. **Site 3 of 3 in cluster CH**

Relative:
Lower

Actual:
40 ft.

ECSI:

Name:	IVON STREET WATERFRONT PROJECT
Address:	306 SE IVON ST.
City,State,Zip:	PORTLAND, OR 97202
State ID Number:	5906
Brown ID:	0
Study Area:	False
Region ID:	2
Legislatve ID:	0
Investigation:	Suspect
FACA ID:	132353
Further Action:	0
Lat/Long (dms):	45 30 13.30 / -122 39 46.40
County Code:	26.00

PORTLAND CITY STORAGE (Continued) **S109154969**

Score Value:	Not reported
Cerclis ID:	Not reported
Township Coord.:	1.00
Township Zone:	S
Range Coord:	1.00
Range Zone:	E
Section Coord:	10
Qtr Section:	AA
Tax Lots:	500
Size:	2.96 acres
NPL:	False
Orphan:	False
Updated By:	GWISTAR
Update Date:	03/18/2015
Created Date:	06/17/2014
Decode For RegionID:	Northwest Region
Decode For BrownID:	Not reported
Decode For Furtheract:	Not reported
Decode For Investstat:	Suspect
Decode For Legislative:	Not reported

Narrative:

NARR ID:	5757197
NARR Code:	Contamination
Created By:	JSCHATZ
Created Date:	06/22/2018
Updated By:	JSCHATZ
Updated Date:	06/22/2018
Decode for NarcdID:	Contamination
NARR Comments:	As early as the 1920s, the site was developed as the Inman Poulsen Lumber Company and had a pier/dock structure for loading and unloading of ships. No other lumber mill operations appears to have occurred at the site. In the 1960s, the site was occupied by Willamette Sand and Gravel and Oregon Asphalt Company. The 1969 Sanborn Map shows structures related to motors, compressors, kilns, conveyors and storage facilities. At least one structure was likely used for oil and gas storage. This equipment was largely removed by the late 1990s. The western portion of the site contains fill material of unknown origin. In addition, several large stockpiles of sand and gravel, soil and asphalt are present on the site. Lastly, petroleum-contaminated soil, reportedly containing concentrations below Soil Matrix levels, was placed on the site in December 1997. Contaminants detected in soil at the site during investigations in 2012 incuded gasoline, diesel and heavy oil range hydrocarbons, metals (arsenic, barium, chromium, and lead), PCBs, and PAHs. Groundwater contaminants include PAHs and metals. Petroleum hydrocarbons, VOCs and PCBs largely not detected. (JKS 6-22-18)

NARR ID:	5757198
NARR Code:	Site History
Created By:	JSCHATZ
Created Date:	06/22/2018
Updated By:	JSCHATZ
Updated Date:	06/22/2018
Decode for NarcdID:	Site History
NARR Comments:	As early as the 1920s, the site was developed as the Inman Poulsen Lumber Company and had a pier/dock structure for loading and unloading of ships. No other lumber mill operations appears to have

PORTLAND CITY STORAGE (Continued) **S109154969**

occurred at the site. In the 1960s, the site was occupied by Willamette Sand and Gravel and Oregon Asphalt Company. The 1969 Sanborn Map shows structures related to motors, compressors, kilns, conveyors and storage facilities. At least one structure was likely used for oil and gas storage. This equipment was largely removed by the late 1990s.

NARR ID: 5757201
NARR Code: 1922
Created By: JSCHATZ
Created Date: 06/25/2018
Updated By: JSCHATZ
Updated Date: 06/25/2018
Decode for NarcdID: Current Site Summary Statement
NARR Comments: Creekside Environmental Consulting performed a preliminary environmental investigation (Phase I ESA)for the site in early 2012. Several RECs were noted: 1) Historical use of oil/gas in association with the asphalt plant, wood product storage, cement production and a marine dock. 2) Historical placement of fill from unknown sources on the property. 3) Placement of 30-60 tons of petroleum-contaminated soils associated with a former UST. 4) Presence of several large stockpiles of sand and gravel, asphalt and soil on the property. 5) Contaminated sediments in proximity to site. In June 2012, borings, test pits, composite sampling of the large stockpiles and discrete soil groundwater samping were performed at the site. Associated with this work, a geophysical survey was performed and magnetic anomalies were investigated. The following were detected in soil from the site: gasoline, diesel and heavy oil hydrocarbons, PAHs, and metals (primarily lead). Lead exceeded screening levels in three samples and arsenic exceeded screening levels in one sample. The following were identifed as COPCs: lead, benzo(a)pyrene and benzo(b)flouranthene. Groundwater samples from two borings detected only barium. Creekside concluded that further asessment of the stockpiles was warranted. In August 2012, samples were collected from near-site sediments. Selected VOCs and PAHs were detected in sample S1 near the down-stream part of the property. In August 2012, 12 additional borings were advanced and 22 soil trenches were excavated at the site to further characterize subsurface conditions. Three of the borings were converted to groundwater monitoring wells. Groundwater was encountered at a depths ranging from 31 to 35 feet bgs at the site. Gravimetric analysis showed that many of the petroluem hydrocarbons detected in soil within the top 15 feet were in the asphalt range. Arsenic was detected in soil samples from across the site but at levels below the naturally occurring background levels. PCBs were largely not detected in the soil or groundwater samples. (JKS 6-25-18)
Not reported

Administrative Action:
Action ID: 9424
Region: Not reported
Complete Date: 06/17/2014
Rank Value: Not reported
Cleanup Flag: False
Created Date: 06/17/2014
Decode for AgencyID: Department of Environmental Quality
Decode for RegionID: Not reported
Category: Administrative Action
Action Code Flag: False

PORTLAND CITY STORAGE (Continued) **S109154969**

Action: Site added to database
Further Action: Not reported
Comments: Not reported

Action ID: 9519
Region: Northwestern Region
Complete Date: 09/04/2014
Rank Value: Not reported
Cleanup Flag: False
Created Date: 06/17/2014
Decode for AgencyID: Department of Environmental Quality
Decode for RegionID: Northwest Region
Category: Remedial Action
Action Code Flag: False
Action: VCS Waiting List
Further Action: 0
Comments: Not reported

Action ID: 9425
Region: Northwestern Region
Complete Date: Not reported
Rank Value: Not reported
Cleanup Flag: False
Created Date: 09/24/2014
Decode for AgencyID: Department of Environmental Quality
Decode for RegionID: Northwest Region
Category: Remedial Action
Action Code Flag: False
Action: SITE EVALUATION
Further Action: 0
Comments: Not reported

VCS:
Name: IVON STREET WATERFRONT PROJECT
Address: 306 SE IVON ST.
City,State,Zip: PORTLAND, OR 97202
ECS Site ID: 5906
Facility Size: 2.96 acres
Action: VCS Waiting List
Start Date: 05/27/2014
End Date: 09/04/2014
Program: VCS
Latitude: 45.5037
Longitude: -122.6629
Primary Action Flag: False
Investigation Code: SUS
IC EC: Not reported
Region: Not reported

Name: IVON STREET WATERFRONT PROJECT
Address: 306 SE IVON ST.
City,State,Zip: PORTLAND, OR 97202
ECS Site ID: 5906
Facility Size: 2.96 acres
Action: SITE EVALUATION
Start Date: 09/04/2014
End Date: Not reported

PORTLAND CITY STORAGE (Continued) **S109154969**

Program: VCP
Latitude: 45.5037
Longitude: -122.6629
Primary Action Flag: True
Investigation Code: SUS
IC EC: Not reported
Region: Not reported

NPDES:
Name: PORTLAND CITY STORAGE
Address: 306 IVON ST.
City,State,Zip: PORTLAND, OR 97202
WQ File Nbr: Not reported
Legal Name: Not reported
Region: Northwest
Pri SIC: 1542
Latitude: 45.5038
Longitude: -122.663
Category: Not reported
Permit Type: Not reported
Permit Active: Not reported
Permit Description: Not reported
Expiration Date: 11/30/2010
EPA Number: ORR10C099
UIC Facility: Not reported
Admin Agent: Not reported
Last Action Date: Not reported
Permit Writer: Not reported
Compliance Inspector: Not reported
DMR Reviewer: Not reported
Application Number: 105
Class: Not reported
Start Date: 07/11/2008
Region Decode: Not reported
Ownership: Not reported
Permit Group: Not reported
EPA Class: Not reported
Permit Number: 23899
Facility RID: 11577
Address 2: Not reported
Program Name: Water Quality
Type Name: NPDES- Stormwater (Construction)
Facility Abbr. Name: Not reported
Comments: Not reported
Program Identifier: WQSIS.dbo.WQPermits.fkPmtTypeID through WQSIS.dbo.Invoice=117980
Permit RID: 8440
Ref Group Name: Dept. of Environmental Quality
Permittee Name: PORTLAND CITY STORAGE LLC
Permit Status: Permit Termination

Name: PORTLAND CITY STORAGE
Address: 306 IVON ST.
City,State,Zip: PORTLAND, OR 97202
WQ File Nbr: 117980
Legal Name: PORTLAND CITY STORAGE LLC
Region: NWR
Pri SIC: 1542

PORTLAND CITY STORAGE (Continued) **S109154969**

Latitude:	45.5038
Longitude:	-122.663
Category:	STORMWATER
Permit Type:	GEN12C
Permit Active:	FALSE
Permit Description:	Storm Water: Construction activities - 1 acre or more
Expiration Date:	11/30/2010
EPA Number:	ORR10C099
UIC Facility:	FALSE
Admin Agent:	NW Region Office
Last Action Date:	12/16/2010
Permit Writer:	Jurries, R
Compliance Inspector:	Jurries, R
DMR Reviewer:	Jurries, R
Application Number:	973200
Class:	N/A
Start Date:	07/11/2008
Region Decode:	North West Region
Ownership:	PRIVATE
Permit Group:	NPDES General Permit - Industrial storm water discharges
EPA Class:	MINOR
Permit Number:	23899
Facility RID:	Not reported
Address 2:	Not reported
Program Name:	Not reported
Type Name:	Not reported
Facility Abbr. Name:	Not reported
Comments:	Not reported
Program Identifier:	Not reported
Permit RID:	Not reported
Ref Group Name:	Not reported
Permittee Name:	Not reported
Permit Status:	Not reported

Name:	PORTLAND CITY STORAGE
Address:	306 IVON ST.
City,State,Zip:	PORTLAND, OR 97202
WQ File Nbr:	Not reported
Legal Name:	Not reported
Region:	Northwest
Pri SIC:	1542
Latitude:	45.5038
Longitude:	-122.663
Category:	Not reported
Permit Type:	Not reported
Permit Active:	Not reported
Permit Description:	Not reported
Expiration Date:	11/30/2010
EPA Number:	ORR10C099
UIC Facility:	Not reported
Admin Agent:	Not reported
Last Action Date:	Not reported
Permit Writer:	Not reported
Compliance Inspector:	Not reported
DMR Reviewer:	Not reported
Application Number:	105
Class:	Not reported

PORTLAND CITY STORAGE (Continued) **S109154969**

Start Date:	07/11/2008
Region Decode:	Not reported
Ownership:	Not reported
Permit Group:	Not reported
EPA Class:	Not reported
Permit Number:	23899
Facility RID:	11577
Address 2:	Not reported
Program Name:	Water Quality
Type Name:	NPDES- Stormwater (Construction)
Facility Abbr. Name:	Not reported
Comments:	Not reported
Program Identifier:	WQSIS.dbo.WQPermits.fkPmtTypeID through WQSIS.dbo.Invoice=117980
Permit RID:	8440
Ref Group Name:	Dept. of Environmental Quality
Permittee Name:	PORTLAND CITY STORAGE LLC
Permit Status:	Permit Termination

OR UIC:

Name:	PORTLAND CITY STORAGE
Address:	306 IVON ST.
City,State,Zip:	PORTLAND, OR 97202
UIC Well #:	Not reported
Type:	Not reported
Type Description:	Not reported
UIC Number:	23899
Facility Status:	Not reported
Permittee Name:	Not reported
Region Name:	Not reported
Sic Code:	Not reported
Permit Type RID:	Not reported
Permit Type Name:	Not reported
Issue Date:	Not reported
Expiration Date:	Not reported
Permit Status Name:	Not reported
Permit Status Description:	Not reported
Lat/Long:	45.5038 / -122.663

CP357 **PLYMALE, ISABELLE** **OR LUST** **S104658794**
SE **3524 SE 16TH AVE** **OR LUST HOT** **N/A**
1/4-1/2 **PORTLAND, OR 97202**
0.408 mi.
2152 ft. **Site 2 of 4 in cluster CP**

Relative:
Higher

Actual:
55 ft.

LUST:

Name:	PLYMALE, ISABELLE
Address:	3524 SE 16TH AVE
City,State,Zip:	PORTLAND, OR 97202
Region:	Not reported
Facility ID:	26-00-5784
Cleanup Received Date:	09/06/2000
Cleanup Start Date:	09/06/2000
Cleanup Complete Date:	**11/28/2000**
Decode for Region:	**Northwest**
Closed/ Certification:	11/28/2000
Closure Type:	Certification
Site Type:	Generic Remedy

PLYMALE, ISABELLE (Continued) **S104658794**

Tank Type: Heating Oil Tank
Project Manager: Unassigned Leaking HOT
Cost Recovery Agreement: Not reported

LUST HOT:
Log Number: 26-00-5784
Facility ID: Not reported
Name: PLYMALE, ISABELLE
Address: 3524 SE 16TH AVE
City,State,Zip: PORTLAND, OR 97202
Project Type: LHOT
Size (Acres): Not reported
Site Priority: Not reported
Legacy LUST Priority Score: 125
Environmental Justice Indicator: Not reported
Latitude: 45.4971
Longitude: -122.6492

URL:

CA358 **ZENGER, ARNOLD** **OR LUST** **S106116730**
East **1925 SE TAGGART ST** **OR LUST HOT** **N/A**
1/4-1/2 **PORTLAND, OR 97202**
0.409 mi.
2162 ft. **Site 2 of 2 in cluster CA**

Relative:
Higher

Actual:
59 ft.

LUST:
Name: ZENGER, ARNOLD
Address: 1925 SE TAGGART ST
City,State,Zip: PORTLAND, OR 97202
Region: Not reported
Facility ID: 26-03-2090
Cleanup Received Date: 10/03/2003
Cleanup Start Date: 10/06/2003
Cleanup Complete Date: Not reported
Decode for Region: Northwest
Closed/ Certification: Not reported
Closure Type: Not reported
Site Type: Not reported
Tank Type: Heating Oil Tank
Project Manager: Unassigned Leaking HOT
Cost Recovery Agreement: Not reported

LUST HOT:
Log Number: 26-03-2090
Facility ID: Not reported
Name: ZENGER, ARNOLD
Address: 1925 SE TAGGART ST
City,State,Zip: PORTLAND, OR 97202
Project Type: LHOT
Size (Acres): Not reported
Site Priority: Not reported
Legacy LUST Priority Score: 125
Environmental Justice Indicator: Not reported
Latitude: 45.5026
Longitude: -122.6465

ZENGER, ARNOLD (Continued) **S106116730**

URL:

CQ359 **RUSS, ERIC & ROGER** **OR LUST** **S132338648**
NNE **2117 SE ORANGE AVE** **OR LUST HOT** **N/A**
1/4-1/2 **PORTLAND, OR 97214**
0.412 mi.
2173 ft. **Site 1 of 7 in cluster CQ**

Relative:
Higher

Actual:
56 ft.

LUST:

Name:	RUSS, ERIC & ROGER
Address:	2117 SE ORANGE AVE
City,State,Zip:	PORTLAND, OR 97214-5363
Region:	Not reported
Facility ID:	26-24-0461
Cleanup Received Date:	06/13/2024
Cleanup Start Date:	Not reported
Cleanup Complete Date:	**11/19/2024**
Decode for Region:	**Northwest**
Closed/ Certification:	11/19/2024
Closure Type:	Certification
Site Type:	Generic Remedy
Tank Type:	Heating Oil Tank
Project Manager:	Unassigned Leaking HOT
Cost Recovery Agreement:	Not reported

LUST HOT:

Log Number:	26-24-0461
Facility ID:	Not reported
Name:	RUSS, ERIC & ROGER
Address:	2117 SE ORANGE AVE
City,State,Zip:	PORTLAND, OR 97214-5363
Project Type:	LHOT
Size (Acres):	0
Site Priority:	Not reported
Legacy LUST Priority Score:	Not reported
Environmental Justice Indicator:	Not reported
Latitude:	45.507
Longitude:	-122.6499
URL:	Not reported

CE360 **CHAPIN, RICHARD & CORDELIA** **OR LUST** **S112059313**
NNE **2104 SE ELLIOTT AVE** **OR LUST HOT** **N/A**
1/4-1/2 **PORTLAND, OR 97214**
0.414 mi.
2188 ft. **Site 4 of 4 in cluster CE**

Relative:
Higher

Actual:
55 ft.

LUST:

Name:	CHAPIN, RICHARD & CORDELIA
Address:	2104 SE ELLIOTT AVE
City,State,Zip:	PORTLAND, OR 97214
Region:	Not reported
Facility ID:	26-12-0598
Cleanup Received Date:	06/04/2012
Cleanup Start Date:	Not reported
Cleanup Complete Date:	**11/26/2012**

CHAPIN, RICHARD & CORDELIA (Continued) **S112059313**

Decode for Region:	**Northwest**
Closed/ Certification:	11/26/2012
Closure Type:	Certification
Site Type:	Risk-based Corrective Action
Tank Type:	Heating Oil Tank
Project Manager:	Unassigned Leaking HOT
Cost Recovery Agreement:	Not reported

LUST HOT:

Log Number:	26-12-0598
Facility ID:	Not reported
Name:	CHAPIN, RICHARD & CORDELIA
Address:	2104 SE ELLIOTT AVE
City,State,Zip:	PORTLAND, OR 97214
Project Type:	LHOT
Size (Acres):	Not reported
Site Priority:	Not reported
Legacy LUST Priority Score:	125
Environmental Justice Indicator:	Not reported
Latitude:	45.5072
Longitude:	-122.6504

URL:

CP361 **THOMPSON, MICHAEL** **OR LUST** **S118673317**
SE **3534 SE 16TH AVE** **OR LUST HOT** **N/A**
1/4-1/2 **PORTLAND, OR 97202**
0.415 mi.
2193 ft. **Site 3 of 4 in cluster CP**

Relative:
Higher

Actual:
56 ft.

LUST:

Name:	THOMPSON, MICHAEL
Address:	3534 SE 16TH AVE
City,State,Zip:	PORTLAND, OR 97202
Region:	Not reported
Facility ID:	26-16-0288
Cleanup Received Date:	03/10/2016
Cleanup Start Date:	Not reported
Cleanup Complete Date:	**11/02/2016**
Decode for Region:	**Northwest**
Closed/ Certification:	11/2/2016
Closure Type:	Certification
Site Type:	Risk-based Corrective Action
Tank Type:	Heating Oil Tank
Project Manager:	Unassigned Leaking HOT
Cost Recovery Agreement:	Not reported

LUST HOT:

Log Number:	26-16-0288
Facility ID:	Not reported
Name:	THOMPSON, MICHAEL
Address:	3534 SE 16TH AVE
City,State,Zip:	PORTLAND, OR 97202
Project Type:	LHOT
Size (Acres):	Not reported
Site Priority:	Not reported
Legacy LUST Priority Score:	125

THOMPSON, MICHAEL (Continued) **S118673317**

Environmental Justice Indicator: Not reported
Latitude: 45.4971
Longitude: -122.6494

URL:

CR362 **LICAYCAY, WINNIE** **OR LUST** **S110510094**
NNE **2058 SE SPRUCE AVE** **OR LUST HOT** **N/A**
1/4-1/2 **PORTLAND, OR 97214**
0.419 mi.
2212 ft. **Site 1 of 2 in cluster CR**

Relative:
Higher

Actual:
54 ft.

LUST:
Name: LICAYCAY, WINNIE
Address: 2058 SE SPRUCE AVE
City,State,Zip: PORTLAND, OR 97214
Region: Not reported
Facility ID: 26-10-0599
Cleanup Received Date: 06/22/2010
Cleanup Start Date: Not reported
Cleanup Complete Date: 12/09/2010
Decode for Region: Northwest
Closed/ Certification: 12/9/2010
Closure Type: Certification
Site Type: Risk-based Corrective Action
Tank Type: Heating Oil Tank
Project Manager: Unassigned Leaking HOT
Cost Recovery Agreement: Not reported

LUST HOT:
Log Number: 26-10-0599
Facility ID: Not reported
Name: LICAYCAY, WINNIE
Address: 2058 SE SPRUCE AVE
City,State,Zip: PORTLAND, OR 97214
Project Type: LHOT
Size (Acres): Not reported
Site Priority: Not reported
Legacy LUST Priority Score: 125
Environmental Justice Indicator: Not reported
Latitude: 45.5077
Longitude: -122.6516

URL:

---

363 **KOHR, ERIKA** **OR LUST** **S104658469**
ENE **1934 SE CLINTON ST** **OR LUST HOT** **N/A**
1/4-1/2 **PORTLAND, OR 97202**
0.421 mi.
2225 ft.

Relative:
Higher

Actual:
60 ft.

LUST:
Name: KOHR, ERIKA
Address: 1934 SE CLINTON ST
City,State,Zip: PORTLAND, OR 97202
Region: Not reported

KOHR, ERIKA (Continued) **S104658469**

Facility ID:	26-00-5285
Cleanup Received Date:	07/10/2000
Cleanup Start Date:	07/10/2000
Cleanup Complete Date:	**11/20/2000**
Decode for Region:	**Northwest**
Closed/ Certification:	11/20/2000
Closure Type:	Certification
Site Type:	Soil Matrix
Tank Type:	Heating Oil Tank
Project Manager:	Unassigned Leaking HOT
Cost Recovery Agreement:	Not reported

LUST HOT:

Log Number:	26-00-5285
Facility ID:	Not reported
Name:	KOHR, ERIKA
Address:	1934 SE CLINTON ST
City,State,Zip:	PORTLAND, OR 97202
Project Type:	LHOT
Size (Acres):	Not reported
Site Priority:	Not reported
Legacy LUST Priority Score:	125
Environmental Justice Indicator:	Not reported
Latitude:	45.5033
Longitude:	-122.6461

URL:

CN364 **MOE, WILLIAM** **OR LUST** **S113230802**
ENE **1927 SE CLINTON ST** **OR LUST HOT** **N/A**
1/4-1/2 **PORTLAND, OR 97202**
0.422 mi.
2229 ft. **Site 2 of 2 in cluster CN**

Relative:
Higher

Actual:
61 ft.

LUST:

Name:	MOE, WILLIAM
Address:	1927 SE CLINTON ST
City,State,Zip:	PORTLAND, OR 97202
Region:	Not reported
Facility ID:	26-12-1240
Cleanup Received Date:	10/09/2012
Cleanup Start Date:	Not reported
Cleanup Complete Date:	**07/31/2013**
Decode for Region:	**Northwest**
Closed/ Certification:	7/31/2013
Closure Type:	Certification
Site Type:	Risk-based Corrective Action
Tank Type:	Heating Oil Tank
Project Manager:	Unassigned Leaking HOT
Cost Recovery Agreement:	Not reported

LUST HOT:

Log Number:	26-12-1240
Facility ID:	Not reported
Name:	MOE, WILLIAM
Address:	1927 SE CLINTON ST
City,State,Zip:	PORTLAND, OR 97202

MOE, WILLIAM (Continued) **S113230802**

Project Type:	LHOT
Size (Acres):	Not reported
Site Priority:	Not reported
Legacy LUST Priority Score:	125
Environmental Justice Indicator:	Not reported
Latitude:	45.5033
Longitude:	-122.6464

URL:

CS365 **MCCALL-SOUTHEAST** **UST FINDER RELEASE** **1029019645**
ESE **1935 SE POWELL BLVD** **N/A**
1/4-1/2 **PORTLAND, OR 97202**
0.424 mi.
2237 ft. **Site 1 of 4 in cluster CS**

Relative:
Higher

Actual:
61 ft.

UST FINDER RELEASE:

Object ID:	337183
Facility ID:	Not reported
Lust ID:	OR14-99-0059
Name:	MCCALL-SOUTHEAST
Address:	1935 SE POWELL BLVD
City,State,Zip:	PORTLAND, OR 97202
Address Match Type:	PointAddress
Reported Date:	1999/12/02 15:59:59+00
Status:	No Further Action
Substance:	Not reported
Population within 1500ft:	1646
Domestic Wells within 1500ft:	0
Land Use:	Developed, High Intensity
Within SPA:	No
SPA PWS Facility ID:	Not reported
SPA Water Type:	Not reported
SPA Facility Type:	Not reported
SPA HUC12:	Not reported
Within WHPA:	Yes
WHPA PWS Facility ID:	OR4100984_2704
WHPA Water Type:	GW - Ground water
WHPA Facility Type:	WL - Well
WHPA HUC12:	170900120202
Within 100yr Floodplain:	Yes
Tribe:	Not reported
EPA Region:	10
NFA Letter 1:	Not reported
NFA Letter 2:	Not reported
NFA Letter 3:	Not reported
NFA Letter 4:	Not reported
Closed With Residual Contaminate:	Not reported
Coordinate Source:	Geocode
X Coord:	-122.64602
Y Coord:	45.4997900000001
Latitude:	45.4997899999999
Longitude:	-122.646019999999

CS366 **MCCALL HEATING CO - SE** **OR LUST** **U000432164**
ESE **1935 SE POWELL BLVD** **OR UST** **N/A**
1/4-1/2 **PORTLAND, OR 97202** **OR TANK HOT DECOM**
0.424 mi.
2237 ft. **Site 2 of 4 in cluster CS**

Relative: Higher
Actual: 61 ft.

LUST:

Name:	MCCALL-SOUTHEAST
Address:	1935 SE POWELL BLVD
City,State,Zip:	PORTLAND, OR 97202
Region:	Not reported
Facility ID:	26-88-0048
Cleanup Received Date:	08/16/1988
Cleanup Start Date:	08/16/1988
Cleanup Complete Date:	**06/28/2005**
Decode for Region:	**Northwest**
Closed/ Certification:	8/17/2005
Closure Type:	No Further Action
Site Type:	Risk-based Corrective Action
Tank Type:	Regulated Underground Storage Tank
Project Manager:	Unassigned LUST
Cost Recovery Agreement:	7/8/1996

UST:

Name:	MCCALL HEATING CO - SE
Address:	1935 SE POWELL BLVD
City:	PORTLAND
Facility ID:	1427
Facility Telephone:	(503) 228-2600
Permittee Name:	KIMBERLY HENSON, CORPORATE COMPLIANCE
Number of Permitted Tanks:	Not reported
Active Tanks:	Not reported
Decommissioned Tanks:	5
Number of Tanks:	5

TANK HOT DECOM:

HOT ID:	13766
Name:	Not reported
Address:	1935 SE POWELL BLVD
City,State,Zip:	PORTLAND, OR 97202
Region:	Northwest Region
Decommission Type:	Removed
Decommissioned By:	K&S Environmental, Inc.
Year:	2005
Decommission Date:	06/08/2005
File Closed Date:	08/19/2005
Comments:	Not reported

CT367 **FINUCANE, CHERYL** **OR LUST** **S105556633**
NE **2340 SE TAMARACK AVE** **OR LUST HOT** **N/A**
1/4-1/2 **PORTLAND, OR 97214**
0.424 mi.
2238 ft. **Site 1 of 6 in cluster CT**

Relative: Higher
Actual: 60 ft.

LUST:

Name:	FINUCANE, CHERYL
Address:	2340 SE TAMARACK AVE
City,State,Zip:	PORTLAND, OR 97214
Region:	Not reported

FINUCANE, CHERYL (Continued) **S105556633**

Facility ID:	26-02-0874
Cleanup Received Date:	09/12/2002
Cleanup Start Date:	09/12/2002
Cleanup Complete Date:	**12/26/2002**
Decode for Region:	**Northwest**
Closed/ Certification:	12/26/2002
Closure Type:	Certification
Site Type:	Risk-based Corrective Action
Tank Type:	Heating Oil Tank
Project Manager:	Unassigned Leaking HOT
Cost Recovery Agreement:	Not reported

LUST HOT:

Log Number:	26-02-0874
Facility ID:	Not reported
Name:	FINUCANE, CHERYL
Address:	2340 SE TAMARACK AVE
City,State,Zip:	PORTLAND, OR 97214
Project Type:	LHOT
Size (Acres):	Not reported
Site Priority:	Not reported
Legacy LUST Priority Score:	125
Environmental Justice Indicator:	Not reported
Latitude:	45.506
Longitude:	-122.6481

URL:

CQ368 **HENZEL, BEN** **OR LUST** **S109204592**
NNE **2058 SE ELLIOTT AVE** **OR LUST HOT** **N/A**
1/4-1/2 **PORTLAND, OR 97214**
0.424 mi.
2238 ft. **Site 2 of 7 in cluster CQ**

Relative:
Higher

Actual:
55 ft.

LUST:

Name:	HENZEL, BEN
Address:	2058 SE ELLIOTT AVE
City,State,Zip:	PORTLAND, OR 97214
Region:	Not reported
Facility ID:	26-08-0473
Cleanup Received Date:	04/29/2008
Cleanup Start Date:	Not reported
Cleanup Complete Date:	**08/12/2008**
Decode for Region:	**Northwest**
Closed/ Certification:	8/12/2008
Closure Type:	Not reported
Site Type:	Not reported
Tank Type:	Heating Oil Tank
Project Manager:	Unassigned Leaking HOT
Cost Recovery Agreement:	Not reported

LUST HOT:

Log Number:	26-08-0473
Facility ID:	Not reported
Name:	HENZEL, BEN
Address:	2058 SE ELLIOTT AVE
City,State,Zip:	PORTLAND, OR 97214

HENZEL, BEN (Continued) **S109204592**

Project Type:	LHOT
Size (Acres):	Not reported
Site Priority:	Not reported
Legacy LUST Priority Score:	125
Environmental Justice Indicator:	Not reported
Latitude:	45.5077
Longitude:	-122.6502

URL:

CT369 **PALODICHUK, MARK** **OR LUST** **S108247011**
NE **2324 SE TAMARACK AVE** **OR LUST HOT** **N/A**
1/4-1/2 **PORTLAND, OR 97214**
0.425 mi.
2242 ft. **Site 2 of 6 in cluster CT**

Relative:
Higher

Actual:
60 ft.

LUST:

Name:	PALODICHUK, MARK
Address:	2324 SE TAMARACK AVE
City,State,Zip:	PORTLAND, OR 97214
Region:	Not reported
Facility ID:	26-06-1416
Cleanup Received Date:	08/03/2006
Cleanup Start Date:	08/03/2006
Cleanup Complete Date:	**Not reported**
Decode for Region:	**Northwest**
Closed/ Certification:	Not reported
Closure Type:	Not reported
Site Type:	Not reported
Tank Type:	Heating Oil Tank
Project Manager:	Unassigned Leaking HOT
Cost Recovery Agreement:	Not reported

LUST HOT:

Log Number:	26-06-1416
Facility ID:	Not reported
Name:	PALODICHUK, MARK
Address:	2324 SE TAMARACK AVE
City,State,Zip:	PORTLAND, OR 97214
Project Type:	LHOT
Size (Acres):	Not reported
Site Priority:	Not reported
Legacy LUST Priority Score:	125
Environmental Justice Indicator:	Not reported
Latitude:	45.5062
Longitude:	-122.6481

URL:

CM370 **PENNER, MILES AND BRANDY** **OR LUST** **S118347829**
North **2038 SE 12TH AVE** **OR LUST HOT** **N/A**
1/4-1/2 **PORTLAND, OR 97214**
0.425 mi.
2242 ft. **Site 2 of 5 in cluster CM**

Relative:
Lower

Actual:
50 ft.

LUST:

Name:	PENNER, MILES AND BRANDY
Address:	2038 SE 12TH AVE
City,State,Zip:	PORTLAND, OR 97214
Region:	Not reported
Facility ID:	26-15-1353
Cleanup Received Date:	09/23/2015
Cleanup Start Date:	Not reported
Cleanup Complete Date:	**05/23/2016**
Decode for Region:	**Northwest**
Closed/ Certification:	5/23/2016
Closure Type:	Certification
Site Type:	Risk-based Corrective Action
Tank Type:	Heating Oil Tank
Project Manager:	Unassigned Leaking HOT
Cost Recovery Agreement:	Not reported

LUST HOT:

Log Number:	26-15-1353
Facility ID:	Not reported
Name:	PENNER, MILES AND BRANDY
Address:	2038 SE 12TH AVE
City,State,Zip:	PORTLAND, OR 97214
Project Type:	LHOT
Size (Acres):	Not reported
Site Priority:	Not reported
Legacy LUST Priority Score:	125
Environmental Justice Indicator:	Not reported
Latitude:	45.5081
Longitude:	-122.6534

URL:

CU371 **REINKE, JOHN** **OR LUST** **S104974226**
SSW **3756 SE 9TH AVE** **OR LUST HOT** **N/A**
1/4-1/2 **PORTLAND, OR 97202**
0.426 mi.
2248 ft. **Site 1 of 5 in cluster CU**

Relative:
Higher

Actual:
113 ft.

LUST:

Name:	REINKE, JOHN
Address:	3756 SE 9TH AVE
City,State,Zip:	PORTLAND, OR 97202
Region:	Not reported
Facility ID:	26-01-5716
Cleanup Received Date:	04/19/2001
Cleanup Start Date:	04/18/2001
Cleanup Complete Date:	**Not reported**
Decode for Region:	**Northwest**
Closed/ Certification:	Not reported
Closure Type:	Not reported
Site Type:	Risk-based Corrective Action
Tank Type:	Heating Oil Tank

REINKE, JOHN (Continued) **S104974226**

Project Manager: Unassigned Leaking HOT
Cost Recovery Agreement: Not reported

LUST HOT:

Log Number:	26-01-5716
Facility ID:	Not reported
Name:	REINKE, JOHN
Address:	3756 SE 9TH AVE
City,State,Zip:	PORTLAND, OR 97202
Project Type:	LHOT
Size (Acres):	Not reported
Site Priority:	Not reported
Legacy LUST Priority Score:	125
Environmental Justice Indicator:	Not reported
Latitude:	45.4953
Longitude:	-122.6565

URL:

CT372 **SEMPREVIVO, KAREN** **OR LUST** **S107135266**
NE **2422 SE TAMARACK AVE** **OR LUST HOT** **N/A**
1/4-1/2 **PORTLAND, OR 97214**
0.426 mi.
2249 ft. **Site 3 of 6 in cluster CT**

Relative:
Higher

Actual:
61 ft.

LUST:

Name:	SEMPREVIVO, KAREN
Address:	2422 SE TAMARACK AVE
City,State,Zip:	PORTLAND, OR 97214
Region:	Not reported
Facility ID:	26-05-1068
Cleanup Received Date:	05/24/2005
Cleanup Start Date:	05/25/2005
Cleanup Complete Date:	**08/19/2005**
Decode for Region:	**Northwest**
Closed/ Certification:	8/19/2005
Closure Type:	Certification
Site Type:	Soil Matrix
Tank Type:	Heating Oil Tank
Project Manager:	Unassigned Leaking HOT
Cost Recovery Agreement:	Not reported

LUST HOT:

Log Number:	26-05-1068
Facility ID:	Not reported
Name:	SEMPREVIVO, KAREN
Address:	2422 SE TAMARACK AVE
City,State,Zip:	PORTLAND, OR 97214
Project Type:	LHOT
Size (Acres):	Not reported
Site Priority:	Not reported
Legacy LUST Priority Score:	125
Environmental Justice Indicator:	Not reported
Latitude:	45.5055
Longitude:	-122.6476

SEMPREVIVO, KAREN (Continued) **S107135266**

URL:

CM373 **EDITH YOUNG TRUST** **OR LUST** **S118673157**
NNE **2036 SE LARCH AVE** **OR LUST HOT** **N/A**
1/4-1/2 **PORTLAND, OR 97214**
0.428 mi.
2261 ft. **Site 3 of 5 in cluster CM**

Relative:
Lower

Actual:
52 ft.

LUST:

Name:	EDITH YOUNG TRUST
Address:	2036 SE LARCH AVE
City,State,Zip:	PORTLAND, OR 97214
Region:	Not reported
Facility ID:	26-16-0040
Cleanup Received Date:	01/18/2016
Cleanup Start Date:	Not reported
Cleanup Complete Date:	**03/22/2016**
Decode for Region:	**Northwest**
Closed/ Certification:	3/22/2016
Closure Type:	Certification
Site Type:	Generic Remedy
Tank Type:	Heating Oil Tank
Project Manager:	Unassigned Leaking HOT
Cost Recovery Agreement:	Not reported

LUST HOT:

Log Number:	26-16-0040
Facility ID:	Not reported
Name:	EDITH YOUNG TRUST
Address:	2036 SE LARCH AVE
City,State,Zip:	PORTLAND, OR 97214
Project Type:	LHOT
Size (Acres):	Not reported
Site Priority:	Not reported
Legacy LUST Priority Score:	125
Environmental Justice Indicator:	Not reported
Latitude:	45.5083
Longitude:	-122.6525

URL:

CM374 **BYRNE, JERRY** **OR LUST** **S128660619**
NNE **2027 SE LARCH AVE** **OR LUST HOT** **N/A**
1/4-1/2 **PORTLAND, OR 97214**
0.429 mi.
2263 ft. **Site 4 of 5 in cluster CM**

Relative:
Lower

Actual:
51 ft.

LUST:

Name:	BYRNE, JERRY
Address:	2027 SE LARCH AVE
City,State,Zip:	PORTLAND, OR 97214
Region:	Not reported
Facility ID:	26-22-0047
Cleanup Received Date:	01/25/2022
Cleanup Start Date:	Not reported

BYRNE, JERRY (Continued) **S128660619**

Cleanup Complete Date: **10/20/2022**
Decode for Region: **Northwest**
Closed/ Certification: 10/20/2022
Closure Type: Certification
Site Type: Risk-based Corrective Action
Tank Type: Heating Oil Tank
Project Manager: Unassigned Leaking HOT
Cost Recovery Agreement: Not reported

LUST HOT:
Log Number: 26-22-0047
Facility ID: Not reported
Name: BYRNE, JERRY
Address: 2027 SE LARCH AVE
City,State,Zip: PORTLAND, OR 97214
Project Type: LHOT
Size (Acres): Not reported
Site Priority: Not reported
Legacy LUST Priority Score: 125
Environmental Justice Indicator: Not reported
Latitude: 45.5081
Longitude: -122.6528

URL:

---

375 SSW 1/4-1/2 0.429 mi. 2266 ft. **KLEBL, N HOT** **OR LUST** **S102959421**
3748 SE 8TH AVE **OR LUST HOT** **N/A**
PORTLAND, OR 97202

Relative: Higher
Actual: 121 ft.

LUST:
Name: KLEBL, N HOT
Address: 3748 SE 8TH AVE
City,State,Zip: PORTLAND, OR 97202
Region: Not reported
Facility ID: 26-97-0928
Cleanup Received Date: 12/05/1997
Cleanup Start Date: Not reported
Cleanup Complete Date: **Not reported**
Decode for Region: **Northwest**
Closed/ Certification: Not reported
Closure Type: Not reported
Site Type: Soil Matrix
Tank Type: Heating Oil Tank
Project Manager: Unassigned Leaking HOT
Cost Recovery Agreement: Not reported

LUST HOT:
Log Number: 26-97-0928
Facility ID: Not reported
Name: KLEBL, N HOT
Address: 3748 SE 8TH AVE
City,State,Zip: PORTLAND, OR 97202
Project Type: LHOT
Size (Acres): Not reported
Site Priority: Not reported

KLEBL, N HOT (Continued) **S102959421**

Legacy LUST Priority Score: 125
Environmental Justice Indicator: Not reported
Latitude: 45.4957
Longitude: -122.6556

URL:

CV376 **NEW SEASONS II** **OR LUST** **S106117109**
ENE **1924-1926 SE DIVISION ST** **OR LUST HOT** **N/A**
1/4-1/2 **PORTLAND, OR 97202**
0.430 mi.
2270 ft. **Site 1 of 7 in cluster CV**

Relative:
Higher

Actual:
62 ft.

LUST:
Name: NEW SEASONS II
Address: 1924-1926 SE DIVISION ST
City,State,Zip: PORTLAND, OR 97202
Region: Not reported
Facility ID: 26-04-1074
Cleanup Received Date: 06/10/2004
Cleanup Start Date: 06/10/2004
Cleanup Complete Date: 08/25/2005
Decode for Region: Northwest
Closed/ Certification: 8/25/2005
Closure Type: Certification
Site Type: Soil Matrix
Tank Type: Heating Oil Tank
Project Manager: Unassigned Leaking HOT
Cost Recovery Agreement: Not reported

Name: NEW SEASONS MARKET
Address: 1924-1926 SE DIVISION ST
City,State,Zip: PORTLAND, OR 97202
Region: Not reported
Facility ID: 26-04-0057
Cleanup Received Date: 01/21/2004
Cleanup Start Date: 01/21/2004
Cleanup Complete Date: 04/12/2004
Decode for Region: Northwest
Closed/ Certification: 4/12/2004
Closure Type: Certification
Site Type: Soil Matrix
Tank Type: Heating Oil Tank
Project Manager: Unassigned Leaking HOT
Cost Recovery Agreement: Not reported

LUST HOT:
Log Number: 26-04-0057
Facility ID: Not reported
Name: NEW SEASONS MARKET
Address: 1924-1926 SE DIVISION ST
City,State,Zip: PORTLAND, OR 97202
Project Type: LHOT
Size (Acres): Not reported
Site Priority: Not reported
Legacy LUST Priority Score: 125
Environmental Justice Indicator: Not reported

NEW SEASONS II (Continued) **S106117109**

Latitude: 45.5048
Longitude: -122.6464

URL:

Log Number: 26-04-1074
Facility ID: Not reported
Name: NEW SEASONS II
Address: 1924-1926 SE DIVISION ST
City,State,Zip: PORTLAND, OR 97202
Project Type: LHOT
Size (Acres): Not reported
Site Priority: Not reported
Legacy LUST Priority Score: 125
Environmental Justice Indicator: Not reported
Latitude: 45.5048
Longitude: -122.6464

URL:

CO377 **RISBERG S TRUCK LINE** **OR LUST** **1000162707**
NW **2339 SE GRAND AVE** **OR UST** **ORD002774495**
1/4-1/2 **PORTLAND, OR 97214** **RCRA NonGen / NLR**
0.430 mi. **FINDS**
2271 ft. **Site 3 of 4 in cluster CO** **ECHO**

Relative:
Higher

Actual:
53 ft.

LUST:
Name: RISBERG'S TRUCK LINE
Address: 2339 SE GRAND AVE
City,State,Zip: PORTLAND, OR 97214
Region: Not reported
Facility ID: 26-94-0058
Cleanup Received Date: 02/09/1994
Cleanup Start Date: 02/07/1994
Cleanup Complete Date: 04/07/1996
Decode for Region: Northwest
Closed/ Certification: 10/28/1996
Closure Type: Not reported
Site Type: Soil Matrix
Tank Type: Regulated Underground Storage Tank
Project Manager: Unassigned LUST
Cost Recovery Agreement: Not reported

UST:
Name: RISBERG'S TRUCK LINE
Address: 2339 SE GRAND AVE
City: PORTLAND
Facility ID: 3507
Facility Telephone: (503)232-7165
Permittee Name: RAY DAVIS
Number of Permitted Tanks: Not reported
Active Tanks: Not reported
Decommissioned Tanks: 1
Number of Tanks: 1

RCRA Listings:
Date Form Received by Agency: 19860524

RISBERG S TRUCK LINE (Continued) **1000162707**

Handler Name:		Risberg'S Truck Line
Handler Address:		2339 Se Grand Ave
Handler City,State,Zip:		PORTLAND, OR 97214
EPA ID:		ORD002774495
Contact Name:		Not reported
Contact Address:		Not reported
Contact City,State,Zip:		Not reported
Contact Telephone:		Not reported
Contact Fax:		Not reported
Contact Email:		Not reported
Contact Title:		Not reported
EPA Region:		10
Land Type:		Other
Federal Waste Generator Description:		Not a generator, verified
Non-Notifier:		Not reported
Biennial Report Cycle:		Not reported
Accessibility:		Not reported
Active Site Indicator:		Not reported
State District Owner:		Not reported
State District:		Not reported
Mailing Address:		Not reported
Mailing City,State,Zip:		Not reported
Owner Name:	Not reported	
Owner Type:		Not reported
Operator Name:	Not reported	
Operator Type:		Not reported
Short-Term Generator Activity:		No
Importer Activity:		No
Mixed Waste Generator:		No
Transporter Activity:		No
Transfer Facility Activity:		No
Recycler Activity with Storage:		No
Small Quantity On-Site Burner Exemption:		No
Smelting Melting and Refining Furnace Exemption:		No
Underground Injection Control:		No
Off-Site Waste Receipt:		No
Universal Waste Indicator:		No
Universal Waste Destination Facility:		No
Federal Universal Waste:		No
Active Site State-Reg Handler:		---
Federal Facility Indicator:		Not reported
Hazardous Secondary Material Indicator:		N
Sub-Part K Indicator:		Not reported
2018 GPRA Permit Baseline:		Not on the Baseline
2018 GPRA Renewals Baseline:		Not on the Baseline
202 GPRA Corrective Action Baseline:		No
Subject to Corrective Action Universe:		No
Non-TSDFs Where RCRA CA has Been Imposed Universe:		No
Corrective Action Priority Ranking:		No NCAPS ranking
Environmental Control Indicator:		No
Institutional Control Indicator:		No
Human Exposure Controls Indicator:		N/A
Groundwater Controls Indicator:		N/A
Significant Non-Complier Universe:		No
Unaddressed Significant Non-Complier Universe:		No
Addressed Significant Non-Complier Universe:		No
Significant Non-Complier With a Compliance Schedule Universe:		No

RISBERG S TRUCK LINE (Continued) **1000162707**

Financial Assurance Required:	Not reported
Handler Date of Last Change:	20120119
Recognized Trader-Importer:	No
Recognized Trader-Exporter:	No
Importer of Spent Lead Acid Batteries:	No
Exporter of Spent Lead Acid Batteries:	No
Recycler Activity Without Storage:	No
Manifest Broker:	No
Sub-Part P Indicator:	No

Hazardous Waste Summary:

Waste Code:	NONE
Waste Description:	Not Defined

Handler - Owner Operator:

Owner/Operator Indicator:	Owner
Owner/Operator Name:	RISBERG'S TRUCK LINE
Legal Status:	Other
Date Became Current:	19860523
Date Ended Current:	Not reported
Owner/Operator Address:	2339 SE GRAND AVE
Owner/Operator City,State,Zip:	PORTLAND, OR 97214
Owner/Operator Telephone:	Not reported
Owner/Operator Telephone Ext:	Not reported
Owner/Operator Fax:	Not reported
Owner/Operator Email:	Not reported

Historic Generators:

Receive Date:	19860524
Handler Name:	RISBERG'S TRUCK LINE
Federal Waste Generator Description:	Not a generator, verified
State District Owner:	Not reported
Large Quantity Handler of Universal Waste:	No
Recognized Trader Importer:	No
Recognized Trader Exporter:	No
Spent Lead Acid Battery Importer:	No
Spent Lead Acid Battery Exporter:	No
Current Record:	Yes
Non Storage Recycler Activity:	Not reported
Electronic Manifest Broker:	Not reported

Receive Date:	19860523
Handler Name:	RISBERG'S TRUCK LINE
Federal Waste Generator Description:	Not a generator, verified
State District Owner:	Not reported
Large Quantity Handler of Universal Waste:	No
Recognized Trader Importer:	No
Recognized Trader Exporter:	No
Spent Lead Acid Battery Importer:	No
Spent Lead Acid Battery Exporter:	No
Current Record:	No
Non Storage Recycler Activity:	Not reported
Electronic Manifest Broker:	Not reported

RISBERG S TRUCK LINE (Continued) **1000162707**

List of NAICS Codes and Descriptions:
NAICS Codes: No NAICS Codes Found

Has the Facility Received Notices of Violations:
Found Violation: No
Agency Which Determined Violation: Not reported
Violation Short Description: Not reported
Date Violation was Determined: Not reported
Actual Return to Compliance Date: Not reported
Return to Compliance Qualifier: Not reported
Violation Responsible Agency: Not reported
Scheduled Compliance Date: Not reported
Enforcement Identifier: Not reported
Date of Enforcement Action: Not reported
Enforcement Responsible Agency: Not reported
Enforcement Docket Number: Not reported
Enforcement Attorney: Not reported
Corrective Action Component: Not reported
Appeal Initiated Date: Not reported
Appeal Resolution Date: Not reported
Disposition Status Date: Not reported
Disposition Status: Not reported
Disposition Status Description: Not reported
Consent/Final Order Sequence Number:Not reported
Consent/Final Order Respondent Name: Not reported
Consent/Final Order Lead Agency: Not reported
Enforcement Type: Not reported
Enforcement Responsible Person: Not reported
Enforcement Responsible Sub-Organization: Not reported
SEP Sequence Number: Not reported
SEP Expenditure Amount: Not reported
SEP Scheduled Completion Date: Not reported
SEP Actual Date: Not reported
SEP Defaulted Date: Not reported
SEP Type: Not reported
SEP Type Description: Not reported
Proposed Amount: Not reported
Final Monetary Amount: Not reported
Paid Amount: Not reported
Final Count: Not reported
Final Amount: Not reported

Evaluation Action Summary:
Evaluation Date: 19860513
Evaluation Responsible Agency: State
Found Violation: No
Evaluation Type Description: COMPLIANCE EVALUATION INSPECTION
Evaluation Responsible Person Identifier: R0BCR
Evaluation Responsible Sub-Organization: Not reported
Actual Return to Compliance Date: Not reported
Scheduled Compliance Date: Not reported
Date of Request: Not reported
Date Response Received: Not reported
Request Agency: Not reported
Former Citation: Not reported

RISBERG S TRUCK LINE (Continued) **1000162707**

FINDS:
Registry ID: 110004777947

Click Here for FRS Facility Detail Report:

Environmental Interest/Information System:
The Resource Conservation and Recovery Act Information System (RCRAInfo) is EPA's comprehensive information system in support of the Resource Conservation and Recovery Act (RCRA) of 1976 and the Hazardous and Solid Waste Amendments (HSWA) of 1984. It tracks many types of information about generators, transporters, treaters, storers, and disposers of hazardous waste.
The Oregon Department of Environmental Quality (DEQ) is a regulatory agency tasked with protecting the quality of Oregon's environment. DEQ uses a combination of technical assistance, inspections, and permitting to help public and private facilities and citizens understand and comply with state and federal environmental regulations.

Click this hyperlink while viewing on your computer to access additional FINDS: detail in the EDR Site Report.

ECHO:
Envid: 1000162707
Registry ID: 110004777947

DFR URL:
Name: RISBERG S TRUCK LINE
Address: 2339 Se Grand Ave
City,State,Zip: PORTLAND, OR 97214

CO378 **RISBERG'S TRUCK LINE** **UST FINDER** **1028643482**
NW **2339 SE GRAND AVE** **UST FINDER RELEASE** **N/A**
1/4-1/2 **PORTLAND, OR 97214**
0.430 mi.
2271 ft. **Site 4 of 4 in cluster CO**

Relative:
Higher

Actual:
53 ft.

UST FINDER:
Object ID: 695504
Facility ID: OR3507
Name: RISBERG'S TRUCK LINE
Address: 2339 SE GRAND AVE
City,State,Zip: PORTLAND, OR 97214
Address Match Type: StreetAddress
Open USTs: 0
Closed USTs: 1
TOS USTs: 0
Population 1500ft: 90
Private Wells 1500ft: 0
Within 100yr Floodplain: Yes
Land Use: Developed, High Intensity
Within SPA: No
SPA PWS Facility ID: Not reported
SPA Water Type: Not reported
SPA Facility Type: Not reported
SPA HUC12: Not reported
Within WHPA: Yes
WHPA PWS Facility ID: OR4100984_2704

RISBERG'S TRUCK LINE (Continued) **1028643482**

WHPA Water Type:	GW - Ground water
WHPA Facility Type:	WL - Well
WHPA HUC12:	170900120202
Facility Status:	Closed UST(s)
Date of Last Inspection:	Not reported
EPA Region:	10
Tribe:	Not reported
Coordinate Source:	Geocode
X Coord:	-122.66107404
Y Coord:	45.5062400570001
Latitude:	45.5062400565041
Longitude:	-122.661074039515

UST FINDER:

Object ID:	1550505
Facility ID:	OR3507
Tank ID:	OR3507_1
Tank Status:	Closed
Installation Date:	Not reported
Removal Date:	1994/02/07 15:59:59+00
Tank Capacity:	10000
Substances:	Diesel
Tank Wall Type:	Not reported

UST FINDER RELEASE:

Object ID:	336986
Facility ID:	Not reported
Lust ID:	OR26-07-1316
Name:	RISBERG'S TRUCK LINE
Address:	2339 SE GRAND AVE
City,State,Zip:	PORTLAND, OR 97214
Address Match Type:	StreetAddress
Reported Date:	2007/09/05 15:59:59+00
Status:	No Further Action
Substance:	Not reported
Population within 1500ft:	90
Domestic Wells within 1500ft:	0
Land Use:	Developed, High Intensity
Within SPA:	No
SPA PWS Facility ID:	Not reported
SPA Water Type:	Not reported
SPA Facility Type:	Not reported
SPA HUC12:	Not reported
Within WHPA:	Yes
WHPA PWS Facility ID:	OR4100984_2704
WHPA Water Type:	GW - Ground water
WHPA Facility Type:	WL - Well
WHPA HUC12:	170900120202
Within 100yr Floodplain:	Yes
Tribe:	Not reported
EPA Region:	10
NFA Letter 1:	Not reported
NFA Letter 2:	Not reported
NFA Letter 3:	Not reported
NFA Letter 4:	Not reported
Closed With Residual Contaminate:	Not reported

RISBERG'S TRUCK LINE (Continued) **1028643482**

Coordinate Source:	Geocode
X Coord:	-122.66107
Y Coord:	45.50624
Latitude:	45.5062399999999
Longitude:	-122.661069999999

CW379 **WINKLER SCRAP METAL INC.** **OR ECSI** **S111252335**
SE **1737 SE RHINE ST.** **N/A**
1/4-1/2 **PORTLAND, OR 97202**
0.431 mi.
2276 ft. **Site 1 of 2 in cluster CW**

Relative:
Higher

Actual:
59 ft.

ECSI:

Name:	WINKLER SCRAP METAL INC.
Address:	1737 SE RHINE ST.
City,State,Zip:	PORTLAND, OR 97202
State ID Number:	986
Brown ID:	0
Study Area:	False
Region ID:	Not reported
Legislatve ID:	0
Investigation:	Suspect
FACA ID:	5841
Further Action:	260
Lat/Long (dms):	45 29 51.40 / -122 38 51.40
County Code:	26.00
Score Value:	Not reported
Cerclis ID:	104063599
Township Coord.:	1.00
Township Zone:	S
Range Coord:	1.00
Range Zone:	E
Section Coord:	14
Qtr Section:	Not reported
Tax Lots:	7
Size:	0.11 acres
NPL:	False
Orphan:	False
Updated By:	KDAUGHE
Update Date:	07/17/2023
Created Date:	05/04/1988
Decode For RegionID:	Not reported
Decode For BrownID:	Not reported
Decode For Furtheract:	Low
Decode For Investstat:	Suspect
Decode For Legislative:	Not reported
Alias Name:	Morgan's Mechanical Auto Repair

Narrative:

NARR ID:	5733327
NARR Code:	Contamination
Created By:	Not reported
Created Date:	12/17/2002
Updated By:	Not reported
Updated Date:	12/17/2002
Decode for NarcdID:	Contamination
NARR Comments:	(GMW 8/20/96) Transformers were salvaged at the site from 1974 to about 1987. It is unknown how many transformers contained oil with

WINKLER SCRAP METAL INC. (Continued) **S111252335**

PCBs, or how (or if) that oil was disposed of. A manifest from 11/84 shows transformers with up to 26 ppm PCBs being shipped to the site. A 9/87 PA that DEQ performed for EPA recommended a medium-priority SI to sample for PCBs and related combustion compounds (dioxins and furans). Soon after the PA was completed, however, the site passed a TSCA inspection, and EPA decided that no further action under the federal Superfund program was necessary. An 8/96 DEQ site visit revealed that Winkler has not operated at the site for about 7 years, and used several neighboring buildings in addition to the 1737 Rhine address. All of these buildings were occupied by businesses, and there was no evidence of contamination on the 1737 property, nor around the other buildings.

NARR ID: 5733328
NARR Code: Data Sources
Created By: Not reported
Created Date: 12/17/2002
Updated By: Not reported
Updated Date: 12/17/2002
Decode for NarcdID: Data Sources
NARR Comments: DEQ CERCLIS file; EPA CERCLA Preliminary Assessment (9/87); lab results for oil in transformers shipped to site in 1984; 8/96 site visit.

NARR ID: 5733329
NARR Code: Hazardous Substance/Waste Types
Created By: Not reported
Created Date: 12/17/2002
Updated By: Not reported
Updated Date: 12/17/2002
Decode for NarcdID: Hazardous Substance/Waste Types
NARR Comments: Potential contaminants include PCBs, solvents, phenols, 1,2-dichlorobenzene, bis(2-ethylhexyl)phthalate, dioxins & furans.

NARR ID: 5733330
NARR Code: Site Location
Created By: Not reported
Created Date: 12/17/2002
Updated By: Not reported
Updated Date: 12/17/2002
Decode for NarcdID: Site Location
NARR Comments: Winkler also operated out of an adjacent bldg. at 1705 SE Rhine, and a bldg. across 17th Ave. (3401-3435 SE 17th). Winkler Scrap Metal now operates at 5611 NE Columbia Blvd.

NARR ID: 5733331
NARR Code: Manner of Release
Created By: Not reported
Created Date: 12/17/2002
Updated By: Not reported
Updated Date: 12/17/2002
Decode for NarcdID: Manner of Release
NARR Comments: There is no documentation that any releases of PCBs or other hazardous materials occurred at the site.

NARR ID: 5733332
NARR Code: Remedial Action

WINKLER SCRAP METAL INC. (Continued) **S111252335**

Created By: Not reported
Created Date: 12/17/2002
Updated By: Not reported
Updated Date: 12/17/2002
Decode for NarcdID: Remedial Action
NARR Comments: (GMW 8/20/96) DEQ added this site to ECSI and conducted a PA due to historically poor waste-management practices among electrical equipment metal salvage operators. There is no evidence that PCB releases occurred, and EPA's 8/87 TSCA inspection did not result in any citations. In addition, DEQ found no evidence of contamination during an 8/96 site visit. However, based on DEQ's experience with other metal salvagers, it is possible that PCBs and related compounds were released, and remain in the environment. DEQ needs further information on historical operating practices, and perhaps samples from selected areas, to reach a final conclusion about the site. Further state action to research past operating practices is a low priority.

Administrative Action:
Action ID: 9444
Region: Not reported
Complete Date: 03/23/1988
Rank Value: 0
Cleanup Flag: False
Created Date: 12/17/2002
Decode for AgencyID: Environmental Protection Agency
Decode for RegionID: Not reported
Category: EPA Led Action
Action Code Flag: False
Action: No Further Remedial Action Planned under Federal program
Further Action: Not reported
Comments: Not reported

Action ID: 9456
Region: 0
Complete Date: 03/23/1988
Rank Value: Not reported
Cleanup Flag: False
Created Date: 01/16/2024
Decode for AgencyID: Department of Environmental Quality
Decode for RegionID: Not reported
Category: Remedial Action
Action Code Flag: False
Action: BASIC PRELIMINARY ASSESSEMENT
Further Action: 0
Comments: Not reported

Action ID: 9456
Region: 0
Complete Date: 09/30/1987
Rank Value: Not reported
Cleanup Flag: False
Created Date: 01/16/2024
Decode for AgencyID: Department of Environmental Quality
Decode for RegionID: Not reported
Category: Remedial Action
Action Code Flag: False
Action: BASIC PRELIMINARY ASSESSEMENT

WINKLER SCRAP METAL INC. (Continued) **S111252335**

Further Action: 0
Comments: Not reported

Action ID: 9508
Region: Headquarters
Complete Date: 04/06/1994
Rank Value: 0
Cleanup Flag: False
Created Date: 12/17/2002
Decode for AgencyID: Department of Environmental Quality
Decode for RegionID: Headquarters
Category: Remedial Action
Action Code Flag: False
Action: Site Screening recommended (EV)
Further Action: Not reported
Comments: Not reported

Action ID: 9421
Region: Not reported
Complete Date: Not reported
Rank Value: 0
Cleanup Flag: False
Created Date: 12/17/2002
Decode for AgencyID: Environmental Protection Agency
Decode for RegionID: Not reported
Category: EPA Led Action
Action Code Flag: False
Action: Site added to CERCLIS
Further Action: Not reported
Comments: Not reported

Action ID: 9424
Region: Headquarters
Complete Date: Not reported
Rank Value: 0
Cleanup Flag: False
Created Date: 12/17/2002
Decode for AgencyID: Department of Environmental Quality
Decode for RegionID: Headquarters
Category: Administrative Action
Action Code Flag: False
Action: Site added to database
Further Action: Not reported
Comments: Not reported

Action ID: 9505
Region: Northwestern Region
Complete Date: 10/11/1996
Rank Value: 0
Cleanup Flag: False
Created Date: 12/17/2002
Decode for AgencyID: Department of Environmental Quality
Decode for RegionID: Northwest Region
Category: Remedial Action
Action Code Flag: False
Action: Site Confirmatory Sampling recommended
Further Action: Low

WINKLER SCRAP METAL INC. (Continued) **S111252335**

Comments: Not reported

Action ID: 9425
Region: Northwestern Region
Complete Date: 10/11/1996
Rank Value: 0
Cleanup Flag: False
Created Date: 12/17/2002
Decode for AgencyID: Department of Environmental Quality
Decode for RegionID: Northwest Region
Category: Remedial Action
Action Code Flag: False
Action: SITE EVALUATION
Further Action: Not reported
Comments: Not reported

Operations:

Operation Id: 132285
Operation Status: Active
Common Name: Morgan's Mechanical Auto Repair
Yrs of Operation: 1993 - present
Comments: Auto repair facility
Updated Date: 08/20/1996
Updated By: gmw
Decode for OpstatID: Active
Operations SIC Id: 196344
SIC Code: 7538
Created By: Not reported
Created Date: 12/17/2002

Operation Id: 132286
Operation Status: Inactive
Common Name: Winkler Scrap Metal Inc.
Yrs of Operation: Approximately 1974 - 1987
Comments: Scrap metal operation (salvage)
Updated Date: 08/20/1996
Updated By: gmw
Decode for OpstatID: Inactive
Operations SIC Id: 196257
SIC Code: 5093
Created By: Not reported
Created Date: 12/17/2002
Operations SIC Id: 194885
SIC Code: 7389
Created By: Not reported
Created Date: 12/17/2002

CW380 **WINKLER SCRAP METAL, INC** **SEMS-ARCHIVE** **1015735990**
SE **1737 SE RHINE ST** **ORD104063599**
1/4-1/2 **PORTLAND, OR 97202**
0.431 mi.
2276 ft. **Site 2 of 2 in cluster CW**

Relative:
Higher

Actual:
59 ft.

SEMS Archive:
Site ID: 1000460
EPA ID: ORD104063599
Name: WINKLER SCRAP METAL, INC
Address: 1737 SE RHINE ST

WINKLER SCRAP METAL, INC (Continued) **1015735990**

Address 2: Not reported
City,State,Zip: PORTLAND, OR 97202
Cong District: 03
FIPS Code: 41051
FF: N
NPL: Not on the NPL
Non NPL Status: NFRAP-Site does not qualify for the NPL based on existing information

SEMS Archive Detail:

Region: 10
Site ID: 1000460
EPA ID: ORD104063599
Site Name: WINKLER SCRAP METAL, INC
NPL: N
FF: N
OU: 00
Action Code: PA
Action Name: PA
SEQ: 1
Start Date: 1987-09-30 04:00:00
Finish Date: 1987-09-30 04:00:00
Qual: L
Current Action Lead: St Perf

Region: 10
Site ID: 1000460
EPA ID: ORD104063599
Site Name: WINKLER SCRAP METAL, INC
NPL: N
FF: N
OU: 00
Action Code: PA
Action Name: PA
SEQ: 2
Start Date: 1988-03-23 05:00:00
Finish Date: 1988-03-23 05:00:00
Qual: N
Current Action Lead: EPA Perf

Region: 10
Site ID: 1000460
EPA ID: ORD104063599
Site Name: WINKLER SCRAP METAL, INC
NPL: N
FF: N
OU: 00
Action Code: DS
Action Name: DISCVRY
SEQ: 1
Start Date: 1985-09-10 05:00:00
Finish Date: 1985-09-10 05:00:00
Qual: Not reported
Current Action Lead: St Perf

Region: 10
Site ID: 1000460
EPA ID: ORD104063599
Site Name: WINKLER SCRAP METAL, INC

WINKLER SCRAP METAL, INC (Continued) **1015735990**

NPL:	N
FF:	N
OU:	00
Action Code:	VS
Action Name:	ARCH SITE
SEQ:	1
Start Date:	Not reported
Finish Date:	1988-03-23 05:00:00
Qual:	Not reported
Current Action Lead:	EPA Perf In-Hse

CX381 **KAGAWA, ROBERT** **OR LUST** **S127014521**
North **2028 SE 12TH AVE** **OR LUST HOT** **N/A**
1/4-1/2 **PORTLAND, OR 97214**
0.433 mi.
2286 ft. **Site 1 of 4 in cluster CX**

Relative:
Lower

Actual:
50 ft.

LUST:

Name:	KAGAWA, ROBERT
Address:	2028 SE 12TH AVE
City,State,Zip:	PORTLAND, OR 97214
Region:	Not reported
Facility ID:	26-20-0708
Cleanup Received Date:	08/14/2020
Cleanup Start Date:	Not reported
Cleanup Complete Date:	**06/16/2022**
Decode for Region:	**Northwest**
Closed/ Certification:	6/16/2022
Closure Type:	Certification
Site Type:	Risk-based Corrective Action
Tank Type:	Heating Oil Tank
Project Manager:	Unassigned Leaking HOT
Cost Recovery Agreement:	Not reported

LUST HOT:

Log Number:	26-20-0708
Facility ID:	Not reported
Name:	KAGAWA, ROBERT
Address:	2028 SE 12TH AVE
City,State,Zip:	PORTLAND, OR 97214
Project Type:	LHOT
Size (Acres):	Not reported
Site Priority:	Not reported
Legacy LUST Priority Score:	125
Environmental Justice Indicator:	Not reported
Latitude:	45.5082
Longitude:	-122.6534

URL:

CU382 **DOERFLER, JOHN** **OR LUST** **S106475783**
South **3767 SE 10TH AVE** **OR LUST HOT** **N/A**
1/4-1/2 **PORTLAND, OR 97202**
0.434 mi.
2289 ft. **Site 2 of 5 in cluster CU**

Relative:
Higher

Actual:
112 ft.

LUST:

Name:	DOERFLER, JOHN
Address:	3767 SE 10TH AVE
City,State,Zip:	PORTLAND, OR 97202
Region:	Not reported
Facility ID:	26-04-0931
Cleanup Received Date:	05/21/2004
Cleanup Start Date:	05/24/2004
Cleanup Complete Date:	**01/12/2005**
Decode for Region:	**Northwest**
Closed/ Certification:	1/12/2005
Closure Type:	Certification
Site Type:	Risk-based Corrective Action
Tank Type:	Heating Oil Tank
Project Manager:	Unassigned Leaking HOT
Cost Recovery Agreement:	Not reported

LUST HOT:

Log Number:	26-04-0931
Facility ID:	Not reported
Name:	DOERFLER, JOHN
Address:	3767 SE 10TH AVE
City,State,Zip:	PORTLAND, OR 97202
Project Type:	LHOT
Size (Acres):	Not reported
Site Priority:	Not reported
Legacy LUST Priority Score:	125
Environmental Justice Indicator:	Not reported
Latitude:	45.4953
Longitude:	-122.6557

URL:

CP383 **ROUNSEVELLE, ROGER** **OR LUST** **S107596066**
SE **3606 SE 16TH AVE** **OR LUST HOT** **N/A**
1/4-1/2 **PORTLAND, OR 97202**
0.434 mi.
2291 ft. **Site 4 of 4 in cluster CP**

Relative:
Higher

Actual:
57 ft.

LUST:

Name:	ROUNSEVELLE, ROGER
Address:	3606 SE 16TH AVE
City,State,Zip:	PORTLAND, OR 97202
Region:	Not reported
Facility ID:	26-05-2347
Cleanup Received Date:	11/02/2005
Cleanup Start Date:	11/04/2005
Cleanup Complete Date:	**Not reported**
Decode for Region:	**Northwest**
Closed/ Certification:	Not reported
Closure Type:	Not reported
Site Type:	Not reported
Tank Type:	Heating Oil Tank

ROUNSEVELLE, ROGER (Continued) **S107596066**

Project Manager: Unassigned Leaking HOT
Cost Recovery Agreement: Not reported

LUST HOT:

Log Number:	26-05-2347
Facility ID:	Not reported
Name:	ROUNSEVELLE, ROGER
Address:	3606 SE 16TH AVE
City,State,Zip:	PORTLAND, OR 97202
Project Type:	LHOT
Size (Acres):	Not reported
Site Priority:	Not reported
Legacy LUST Priority Score:	125
Environmental Justice Indicator:	Not reported
Latitude:	45.4966
Longitude:	-122.6494

URL:

CY384 **METRO 5149 NE DAVIS STREET LLC** **OR LUST** **S120414472**
North **2026 SE 11TH AVE** **OR LUST HOT** **N/A**
1/4-1/2 **PORTLAND, OR 97214**
0.434 mi.
2291 ft. **Site 1 of 2 in cluster CY**

Relative:
Lower

Actual:
50 ft.

LUST:

Name:	METRO 5149 NE DAVIS STREET LLC
Address:	2026 SE 11TH AVE
City,State,Zip:	PORTLAND, OR 97214
Region:	Not reported
Facility ID:	26-17-0174
Cleanup Received Date:	02/28/2017
Cleanup Start Date:	Not reported
Cleanup Complete Date:	**04/23/2018**
Decode for Region:	**Northwest**
Closed/ Certification:	4/23/2018
Closure Type:	Certification
Site Type:	Soil Matrix
Tank Type:	Heating Oil Tank
Project Manager:	Unassigned Leaking HOT
Cost Recovery Agreement:	Not reported

LUST HOT:

Log Number:	26-17-0174
Facility ID:	Not reported
Name:	METRO 5149 NE DAVIS STREET LLC
Address:	2026 SE 11TH AVE
City,State,Zip:	PORTLAND, OR 97214
Project Type:	LHOT
Size (Acres):	Not reported
Site Priority:	Not reported
Legacy LUST Priority Score:	125
Environmental Justice Indicator:	Not reported
Latitude:	45.5084
Longitude:	-122.6545

METRO 5149 NE DAVIS STREET LLC (Continued) **S120414472**

URL:

CM385 **MOK, TING HANG** **OR LUST** **S111834815**
North **2021 SE LARCH AVE** **OR LUST HOT** **N/A**
1/4-1/2 **PORTLAND, OR 97214**
0.435 mi.
2297 ft. **Site 5 of 5 in cluster CM**

Relative: **Lower**
Actual: **51 ft.**

LUST:

Name:	MOK, TING HANG
Address:	2021 SE LARCH AVE
City,State,Zip:	PORTLAND, OR 97214
Region:	Not reported
Facility ID:	26-12-0290
Cleanup Received Date:	03/23/2012
Cleanup Start Date:	Not reported
Cleanup Complete Date:	**07/10/2012**
Decode for Region:	**Northwest**
Closed/ Certification:	7/10/2012
Closure Type:	Certification
Site Type:	Risk-based Corrective Action
Tank Type:	Heating Oil Tank
Project Manager:	Unassigned Leaking HOT
Cost Recovery Agreement:	Not reported

LUST HOT:

Log Number:	26-12-0290
Facility ID:	Not reported
Name:	MOK, TING HANG
Address:	2021 SE LARCH AVE
City,State,Zip:	PORTLAND, OR 97214
Project Type:	LHOT
Size (Acres):	Not reported
Site Priority:	Not reported
Legacy LUST Priority Score:	125
Environmental Justice Indicator:	Not reported
Latitude:	45.5082
Longitude:	-122.6529

URL:

CZ386 **MACLEAN, HOLLIS** **OR LUST** **S105075853**
East **2926 SE 20TH** **OR LUST HOT** **N/A**
1/4-1/2 **PORTLAND, OR 97202**
0.435 mi.
2299 ft. **Site 1 of 2 in cluster CZ**

Relative: **Higher**
Actual: **61 ft.**

LUST:

Name:	WHITCOMB, RILEY & RUTH
Address:	2926 NE 20TH AVE
City,State,Zip:	PORTLAND, OR 97212
Region:	Not reported
Facility ID:	26-15-0134
Cleanup Received Date:	02/04/2015
Cleanup Start Date:	Not reported

MACLEAN, HOLLIS (Continued) **S105075853**

Cleanup Complete Date: **07/13/2015**
Decode for Region: **Northwest**
Closed/ Certification: 7/13/2015
Closure Type: Certification
Site Type: Risk-based Corrective Action
Tank Type: Heating Oil Tank
Project Manager: Unassigned Leaking HOT
Cost Recovery Agreement: Not reported

Name: MACLEAN, HOLLIS
Address: 2926 SE 20TH
City,State,Zip: PORTLAND, OR 97202
Region: Not reported
Facility ID: 26-01-6126
Cleanup Received Date: 06/07/2001
Cleanup Start Date: 06/05/2001
Cleanup Complete Date: **07/19/2001**
Decode for Region: **Northwest**
Closed/ Certification: 7/19/2001
Closure Type: Certification
Site Type: Soil Matrix
Tank Type: Heating Oil Tank
Project Manager: Unassigned Leaking HOT
Cost Recovery Agreement: Not reported

LUST HOT:
Log Number: 26-01-6126
Facility ID: Not reported
Name: MACLEAN, HOLLIS
Address: 2926 SE 20TH
City,State,Zip: PORTLAND, OR 97202
Project Type: LHOT
Size (Acres): Not reported
Site Priority: Not reported
Legacy LUST Priority Score: 125
Environmental Justice Indicator: Not reported
Latitude: 45.5017
Longitude: -122.6455

URL:

Log Number: 26-15-0134
Facility ID: Not reported
Name: WHITCOMB, RILEY & RUTH
Address: 2926 NE 20TH AVE
City,State,Zip: PORTLAND, OR 97212
Project Type: LHOT
Size (Acres): Not reported
Site Priority: Not reported
Legacy LUST Priority Score: 125
Environmental Justice Indicator: Not reported
Latitude: 45.5438
Longitude: -122.6453

URL:

DA387 **PRITCHARD, MONIQUE** **OR LUST** **S115330518**
NE **2136 SE TAMARACK ST** **OR LUST HOT** **N/A**
1/4-1/2 **PORTLAND, OR 97214**
0.436 mi.
2300 ft. **Site 1 of 6 in cluster DA**

Relative:
Higher

Actual:
59 ft.

LUST:

Name:	PRITCHARD, MONIQUE
Address:	2136 SE TAMARACK ST
City,State,Zip:	PORTLAND, OR 97214
Region:	Not reported
Facility ID:	26-13-1332
Cleanup Received Date:	10/04/2013
Cleanup Start Date:	Not reported
Cleanup Complete Date:	**07/21/2014**
Decode for Region:	**Northwest**
Closed/ Certification:	7/21/2014
Closure Type:	Certification
Site Type:	Risk-based Corrective Action
Tank Type:	Heating Oil Tank
Project Manager:	Unassigned Leaking HOT
Cost Recovery Agreement:	Not reported

LUST HOT:

Log Number:	26-13-1332
Facility ID:	Not reported
Name:	PRITCHARD, MONIQUE
Address:	2136 SE TAMARACK ST
City,State,Zip:	PORTLAND, OR 97214
Project Type:	LHOT
Size (Acres):	Not reported
Site Priority:	Not reported
Legacy LUST Priority Score:	125
Environmental Justice Indicator:	Not reported
Latitude:	45.5069
Longitude:	-122.6487

URL:

DA388 **GORDNER, EVELYN** **OR LUST** **S109204377**
NE **2126 SE TAMARACK AVE** **OR LUST HOT** **N/A**
1/4-1/2 **PORTLAND, OR 97214**
0.438 mi.
2310 ft. **Site 2 of 6 in cluster DA**

Relative:
Higher

Actual:
59 ft.

LUST:

Name:	GORDNER, EVELYN
Address:	2126 SE TAMARACK AVE
City,State,Zip:	PORTLAND, OR 97214
Region:	Not reported
Facility ID:	26-08-0400
Cleanup Received Date:	04/14/2008
Cleanup Start Date:	Not reported
Cleanup Complete Date:	**11/17/2008**
Decode for Region:	**Northwest**
Closed/ Certification:	11/17/2008
Closure Type:	Certification
Site Type:	Risk-based Corrective Action
Tank Type:	Heating Oil Tank

GORDNER, EVELYN (Continued) **S109204377**

Project Manager: Unassigned Leaking HOT
Cost Recovery Agreement: Not reported

LUST HOT:

Log Number:	26-08-0400
Facility ID:	Not reported
Name:	GORDNER, EVELYN
Address:	2126 SE TAMARACK AVE
City,State,Zip:	PORTLAND, OR 97214
Project Type:	LHOT
Size (Acres):	Not reported
Site Priority:	Not reported
Legacy LUST Priority Score:	125
Environmental Justice Indicator:	Not reported
Latitude:	45.5069
Longitude:	-122.6493

URL:

DB389 **DAUM, ELAINE** **OR LUST** **S104908226**
East **2814 SE 20TH AVE** **OR LUST HOT** **N/A**
1/4-1/2 **PORTLAND, OR 97202**
0.438 mi.
2312 ft. **Site 1 of 3 in cluster DB**

Relative:
Higher

Actual:
60 ft.

LUST:

Name:	DAUM, ELAINE
Address:	2814 SE 20TH AVE
City,State,Zip:	PORTLAND, OR 97202
Region:	Not reported
Facility ID:	26-01-5615
Cleanup Received Date:	04/09/2001
Cleanup Start Date:	04/03/2001
Cleanup Complete Date:	**07/10/2001**
Decode for Region:	**Northwest**
Closed/ Certification:	9/15/2021
Closure Type:	Certification
Site Type:	Risk-based Corrective Action
Tank Type:	Heating Oil Tank
Project Manager:	Unassigned Leaking HOT
Cost Recovery Agreement:	Not reported

LUST HOT:

Log Number:	26-01-5615
Facility ID:	Not reported
Name:	DAUM, ELAINE
Address:	2814 SE 20TH AVE
City,State,Zip:	PORTLAND, OR 97202
Project Type:	LHOT
Size (Acres):	Not reported
Site Priority:	Not reported
Legacy LUST Priority Score:	125
Environmental Justice Indicator:	Not reported
Latitude:	45.5025
Longitude:	-122.6454

DAUM, ELAINE (Continued) **S104908226**

URL:

CQ390 **CURRAN, R HOT** **OR LUST** **S102417481**
NNE **2040 SE ELLIOT AVE** **OR LUST HOT** **N/A**
1/4-1/2 **PORTLAND, OR 97214**
0.438 mi.
2315 ft. **Site 3 of 7 in cluster CQ**

Relative:
Higher

Actual:
56 ft.

LUST:

Name:	CURRAN, R HOT
Address:	2040 SE ELLIOT AVE
City,State,Zip:	PORTLAND, OR 97214
Region:	Not reported
Facility ID:	26-96-0523
Cleanup Received Date:	09/10/1996
Cleanup Start Date:	09/10/1996
Cleanup Complete Date:	**03/14/2001**
Decode for Region:	**Northwest**
Closed/ Certification:	3/14/2001
Closure Type:	Certification
Site Type:	Soil Matrix
Tank Type:	Heating Oil Tank
Project Manager:	Unassigned Leaking HOT
Cost Recovery Agreement:	Not reported

LUST HOT:

Log Number:	26-96-0523
Facility ID:	Not reported
Name:	CURRAN, R HOT
Address:	2040 SE ELLIOT AVE
City,State,Zip:	PORTLAND, OR 97214
Project Type:	LHOT
Size (Acres):	Not reported
Site Priority:	Not reported
Legacy LUST Priority Score:	125
Environmental Justice Indicator:	Not reported
Latitude:	45.508
Longitude:	-122.6483

URL:

DC391 **ANNEN, MARK** **OR LUST** **S106475475**
South **3778 SE 10TH AVE** **OR LUST HOT** **N/A**
1/4-1/2 **PORTLAND, OR 97202**
0.439 mi.
2320 ft. **Site 1 of 2 in cluster DC**

Relative:
Higher

Actual:
106 ft.

LUST:

Name:	ANNEN, MARK
Address:	3778 SE 10TH AVE
City,State,Zip:	PORTLAND, OR 97202
Region:	Not reported
Facility ID:	26-04-0507
Cleanup Received Date:	04/01/2001
Cleanup Start Date:	04/01/2004

ANNEN, MARK (Continued) **S106475475**

Cleanup Complete Date: **10/23/2007**
Decode for Region: **Northwest**
Closed/ Certification: 10/23/2007
Closure Type: Certification
Site Type: Risk-based Corrective Action
Tank Type: Heating Oil Tank
Project Manager: Unassigned Leaking HOT
Cost Recovery Agreement: Not reported

LUST HOT:
Log Number: 26-04-0507
Facility ID: Not reported
Name: ANNEN, MARK
Address: 3778 SE 10TH AVE
City,State,Zip: PORTLAND, OR 97202
Project Type: LHOT
Size (Acres): Not reported
Site Priority: Not reported
Legacy LUST Priority Score: 125
Environmental Justice Indicator: Not reported
Latitude: 45.4952
Longitude: -122.6556

URL:

CQ392 **DAVIS, CARL** **OR LUST** **S108246751**
NE **2110 SE TAMARACK ST** **OR LUST HOT** **N/A**
1/4-1/2 **PORTLAND, OR 97214**
0.440 mi.
2325 ft. **Site 4 of 7 in cluster CQ**

Relative:
Higher

Actual:
58 ft.

LUST:
Name: DAVIS, CARL
Address: 2110 SE TAMARACK ST
City,State,Zip: PORTLAND, OR 97214
Region: Not reported
Facility ID: 26-06-1460
Cleanup Received Date: 08/10/2006
Cleanup Start Date: 08/11/2006
Cleanup Complete Date: **12/05/2006**
Decode for Region: **Northwest**
Closed/ Certification: 12/5/2006
Closure Type: Certification
Site Type: Risk-based Corrective Action
Tank Type: Heating Oil Tank
Project Manager: Unassigned Leaking HOT
Cost Recovery Agreement: Not reported

LUST HOT:
Log Number: 26-06-1460
Facility ID: Not reported
Name: DAVIS, CARL
Address: 2110 SE TAMARACK ST
City,State,Zip: PORTLAND, OR 97214
Project Type: LHOT
Size (Acres): Not reported
Site Priority: Not reported

DAVIS, CARL (Continued) **S108246751**

Legacy LUST Priority Score:	125
Environmental Justice Indicator:	Not reported
Latitude:	45.5071
Longitude:	-122.649

URL:

CV393 **ELIX, DON** **OR LUST** **S109051993**
ENE **1917 SE DIVISION ST** **OR LUST HOT** **N/A**
1/4-1/2 **PORTLAND, OR 97202**
0.441 mi.
2327 ft. **Site 2 of 7 in cluster CV**

Relative:
Higher

Actual:
63 ft.

LUST:

Name:	ELIX, DON
Address:	1917 SE DIVISION ST
City,State,Zip:	PORTLAND, OR 97202
Region:	Not reported
Facility ID:	26-08-0180
Cleanup Received Date:	02/21/2008
Cleanup Start Date:	Not reported
Cleanup Complete Date:	**04/10/2018**
Decode for Region:	**Northwest**
Closed/ Certification:	4/10/2018
Closure Type:	Certification
Site Type:	Risk-based Corrective Action
Tank Type:	Heating Oil Tank
Project Manager:	Unassigned Leaking HOT
Cost Recovery Agreement:	Not reported

LUST HOT:

Log Number:	26-08-0180
Facility ID:	Not reported
Name:	ELIX, DON
Address:	1917 SE DIVISION ST
City,State,Zip:	PORTLAND, OR 97202
Project Type:	LHOT
Size (Acres):	Not reported
Site Priority:	Not reported
Legacy LUST Priority Score:	125
Environmental Justice Indicator:	Not reported
Latitude:	45.5047
Longitude:	-122.6465

URL:

CU394
SSW
1/4-1/2
0.441 mi.
2329 ft.

MITCHOFF, MICHAEL T.
3763 SE 9TH AVE
PORTLAND, OR 97202
Site 3 of 5 in cluster CU

OR LUST **S118347757**
OR LUST HOT **N/A**

Relative:
Higher

Actual:
113 ft.

LUST:

Name:	MITCHOFF, MICHAEL T.
Address:	3763 SE 9TH AVE
City,State,Zip:	PORTLAND, OR 97202
Region:	Not reported
Facility ID:	26-15-1241
Cleanup Received Date:	09/02/2015
Cleanup Start Date:	Not reported
Cleanup Complete Date:	**09/14/2016**
Decode for Region:	**Northwest**
Closed/ Certification:	9/14/2016
Closure Type:	Certification
Site Type:	Soil Matrix
Tank Type:	Heating Oil Tank
Project Manager:	Unassigned Leaking HOT
Cost Recovery Agreement:	Not reported

LUST HOT:

Log Number:	26-15-1241
Facility ID:	Not reported
Name:	MITCHOFF, MICHAEL T.
Address:	3763 SE 9TH AVE
City,State,Zip:	PORTLAND, OR 97202
Project Type:	LHOT
Size (Acres):	Not reported
Site Priority:	Not reported
Legacy LUST Priority Score:	125
Environmental Justice Indicator:	Not reported
Latitude:	45.4954
Longitude:	-122.6567

URL:

DA395
NE
1/4-1/2
0.442 mi.
2332 ft.

NETGZER TRUST
1721 SE LAVENDER ST
PORTLAND, OR 97214
Site 3 of 6 in cluster DA

OR LUST **S107596135**
OR LUST HOT **N/A**

Relative:
Higher

Actual:
59 ft.

LUST:

Name:	NETGZER TRUST
Address:	1721 SE LAVENDER ST
City,State,Zip:	PORTLAND, OR 97214
Region:	Not reported
Facility ID:	26-05-2580
Cleanup Received Date:	12/15/2005
Cleanup Start Date:	12/14/2005
Cleanup Complete Date:	**01/13/2006**
Decode for Region:	**Northwest**
Closed/ Certification:	1/13/2006
Closure Type:	Certification
Site Type:	Generic Remedy
Tank Type:	Heating Oil Tank

NETGZER TRUST (Continued) **S107596135**

Project Manager: Unassigned Leaking HOT
Cost Recovery Agreement: Not reported

LUST HOT:

Log Number:	26-05-2580
Facility ID:	Not reported
Name:	NETGZER TRUST
Address:	1721 SE LAVENDER ST
City,State,Zip:	PORTLAND, OR 97214
Project Type:	LHOT
Size (Acres):	Not reported
Site Priority:	Not reported
Legacy LUST Priority Score:	125
Environmental Justice Indicator:	Not reported
Latitude:	45.5063
Longitude:	-122.6481

URL:

CS396 **GALEN L FRIGHT LIVING TRUST** **OR LUST** **S132338713**
ESE **3104 SE 20TH AVE** **OR LUST HOT** **N/A**
1/4-1/2 **PORTLAND, OR 97202**
0.442 mi.
2335 ft. **Site 3 of 4 in cluster CS**

Relative:
Higher

Actual:
62 ft.

LUST:

Name:	GALEN L FRIGHT LIVING TRUST
Address:	3104 SE 20TH AVE
City,State,Zip:	PORTLAND, OR 97202-2314
Region:	Not reported
Facility ID:	26-24-0554
Cleanup Received Date:	07/24/2024
Cleanup Start Date:	Not reported
Cleanup Complete Date:	**Not reported**
Decode for Region:	**Northwest**
Closed/ Certification:	Not reported
Closure Type:	Not reported
Site Type:	Not reported
Tank Type:	Heating Oil Tank
Project Manager:	Unassigned Leaking HOT
Cost Recovery Agreement:	Not reported

LUST HOT:

Log Number:	26-24-0554
Facility ID:	Not reported
Name:	GALEN L FRIGHT LIVING TRUST
Address:	3104 SE 20TH AVE
City,State,Zip:	PORTLAND, OR 97202-2314
Project Type:	LHOT
Size (Acres):	0
Site Priority:	Not reported
Legacy LUST Priority Score:	Not reported
Environmental Justice Indicator:	Not reported
Latitude:	45.5005
Longitude:	-122.6454
URL:	Not reported

CR397 **KUNOWSKI, HENRY** **OR LUST** **S132972023**
NNE **2036 SE SPRUCE AVE** **OR LUST HOT** **N/A**
1/4-1/2 **PORTLAND, OR 97214**
0.443 mi.
2338 ft. **Site 2 of 2 in cluster CR**

Relative: **Higher**
Actual: **53 ft.**

LUST:

Name:	KUNOWSKI, HENRY
Address:	2036 SE SPRUCE AVE
City,State,Zip:	PORTLAND, OR 97214-5359
Region:	Not reported
Facility ID:	26-25-0220
Cleanup Received Date:	04/08/2025
Cleanup Start Date:	Not reported
Cleanup Complete Date:	**Not reported**
Decode for Region:	**Northwest**
Closed/ Certification:	Not reported
Closure Type:	Not reported
Site Type:	Not reported
Tank Type:	Heating Oil Tank
Project Manager:	Unassigned Leaking HOT
Cost Recovery Agreement:	Not reported

LUST HOT:

Log Number:	26-25-0220
Facility ID:	Not reported
Name:	KUNOWSKI, HENRY
Address:	2036 SE SPRUCE AVE
City,State,Zip:	PORTLAND, OR 97214-5359
Project Type:	LHOT
Size (Acres):	0
Site Priority:	Not reported
Legacy LUST Priority Score:	Not reported
Environmental Justice Indicator:	Not reported
Latitude:	45.508
Longitude:	-122.6514
URL:	Not reported

CY398 **DENNIS, GEORGE & JOAN** **OR LUST** **S116561641**
North **2014 SE 11TH AVE** **OR LUST HOT** **N/A**
1/4-1/2 **PORTLAND, OR 97214**
0.443 mi.
2340 ft. **Site 2 of 2 in cluster CY**

Relative: **Lower**
Actual: **49 ft.**

LUST:

Name:	DENNIS, GEORGE & JOAN
Address:	2014 SE 11TH AVE
City,State,Zip:	PORTLAND, OR 97214
Region:	Not reported
Facility ID:	26-14-0220
Cleanup Received Date:	03/06/2014
Cleanup Start Date:	Not reported
Cleanup Complete Date:	**04/23/2018**
Decode for Region:	**Northwest**
Closed/ Certification:	4/23/2018
Closure Type:	Certification
Site Type:	Risk-based Corrective Action
Tank Type:	Heating Oil Tank
Project Manager:	Unassigned Leaking HOT

DENNIS, GEORGE & JOAN (Continued) **S116561641**

Cost Recovery Agreement: Not reported

LUST HOT:

Log Number:	26-14-0220
Facility ID:	Not reported
Name:	DENNIS, GEORGE & JOAN
Address:	2014 SE 11TH AVE
City,State,Zip:	PORTLAND, OR 97214
Project Type:	LHOT
Size (Acres):	Not reported
Site Priority:	Not reported
Legacy LUST Priority Score:	125
Environmental Justice Indicator:	Not reported
Latitude:	45.5084
Longitude:	-122.6545

URL:

CQ399 **IRWIN, JOHN** **OR LUST** **S105556256**
NE **2104 SE TAMARACK AVE** **OR LUST HOT** **N/A**
1/4-1/2 **PORTLAND, OR 97214**
0.444 mi.
2342 ft. **Site 5 of 7 in cluster CQ**

Relative:
Higher

Actual:
59 ft.

LUST:

Name:	IRWIN, JOHN
Address:	2104 SE TAMARACK AVE
City,State,Zip:	PORTLAND, OR 97214
Region:	Not reported
Facility ID:	26-02-0270
Cleanup Received Date:	06/28/2002
Cleanup Start Date:	06/26/2002
Cleanup Complete Date:	**11/26/2002**
Decode for Region:	**Northwest**
Closed/ Certification:	11/26/2002
Closure Type:	Certification
Site Type:	Risk-based Corrective Action
Tank Type:	Heating Oil Tank
Project Manager:	Unassigned Leaking HOT
Cost Recovery Agreement:	Not reported

LUST HOT:

Log Number:	26-02-0270
Facility ID:	Not reported
Name:	IRWIN, JOHN
Address:	2104 SE TAMARACK AVE
City,State,Zip:	PORTLAND, OR 97214
Project Type:	LHOT
Size (Acres):	Not reported
Site Priority:	Not reported
Legacy LUST Priority Score:	125
Environmental Justice Indicator:	Not reported
Latitude:	45.507
Longitude:	-122.6494

URL:

CQ400 **EIGHMEY, GEORGE** **OR LUST** **S116561621**
NNE **2043-2047 SE 16TH AVE** **OR LUST HOT** **N/A**
1/4-1/2 **PORTLAND, OR 97214**
0.444 mi.
2345 ft. **Site 6 of 7 in cluster CQ**

Relative:
Higher

Actual:
57 ft.

LUST:

Name:	EIGHMEY, GEORGE
Address:	2043-2047 SE 16TH AVE
City,State,Zip:	PORTLAND, OR 97214
Region:	Not reported
Facility ID:	26-14-0192
Cleanup Received Date:	02/28/2014
Cleanup Start Date:	Not reported
Cleanup Complete Date:	**10/06/2014**
Decode for Region:	**Northwest**
Closed/ Certification:	10/6/2014
Closure Type:	Certification
Site Type:	Risk-based Corrective Action
Tank Type:	Heating Oil Tank
Project Manager:	Unassigned Leaking HOT
Cost Recovery Agreement:	Not reported

LUST HOT:

Log Number:	26-14-0192
Facility ID:	Not reported
Name:	EIGHMEY, GEORGE
Address:	2043-2047 SE 16TH AVE
City,State,Zip:	PORTLAND, OR 97214
Project Type:	LHOT
Size (Acres):	Not reported
Site Priority:	Not reported
Legacy LUST Priority Score:	125
Environmental Justice Indicator:	Not reported
Latitude:	45.5078
Longitude:	-122.6495

URL:

CX401 **DYO-RISAKA LLC** **OR LUST** **S108523873**
North **2014 SE 12TH AVE** **OR HAZMAT** **N/A**
1/4-1/2 **PORTLAND, OR 97214** **OR MANIFEST**
0.445 mi. **OR LUST HOT**
2349 ft. **Site 2 of 4 in cluster CX**

Relative:
Lower

Actual:
51 ft.

LUST:

Name:	DYO-RISAKA LLC
Address:	2014 SE 12TH AVE
City,State,Zip:	PORTLAND, OR 97214
Region:	Not reported
Facility ID:	26-15-0009
Cleanup Received Date:	01/06/2015
Cleanup Start Date:	Not reported
Cleanup Complete Date:	**02/04/2015**
Decode for Region:	**Northwest**
Closed/ Certification:	2/4/2015
Closure Type:	Certification
Site Type:	Soil Matrix
Tank Type:	Heating Oil Tank

DYO-RISAKA LLC (Continued) **S108523873**

Project Manager: Unassigned Leaking HOT
Cost Recovery Agreement: Not reported

HAZMAT:

Name:	Not reported
Address:	2014 SE 12TH AVE
City,State,Zip:	PORTLAND, OR 97214
Responsble Party:	MIKE SCHAFFER
RP Company:	Not reported
RP Address:	2014 SE 12TH AVE
RP City,St,Zip:	PORTLAND, OR 97214
Facility ID:	070026
OERS Number:	20070914
Dept Rsp:	PORTLAND BUREAU OF F&R&EMS
Narrative:	Not reported
Property Loss:	Not reported
Amount Released:	Not reported
Service County:	Not reported
Service Name:	Not reported
Incident Type:	Not reported
Civilian Casualty Activity:	Not reported
Chemical Name:	Not reported
Hazmat Area Affected:	Not reported
Hazmat Area Evacuated:	Not reported
Hazmat Container Type:	Not reported
Hazmat Physical State Released:	Not reported
Hazmat Released Into:	Not reported
Hazmat Released Volume Units:	Not reported
Hazmat Released Weight Units:	Not reported
Hazmat Released From:	Not reported
Hazmat Area Affected Measurement:	Not reported
Hazmat No. of People Evacuated:	Not reported
Hazmat No of Buildings Evacuated:	Not reported
Incident Content Loss:	Not reported
Civilian Casualty Patient Disposition:	Not reported
Incident Mixed Use Property:	Not reported
Location Type:	Not reported
Incident Aid Given Or Received:	Not reported
Incident AID Received from FDID:	Not reported
Incident Aided Department FDID:	Not reported
Person Involved Business Name:	Not reported
Person Involved First Name:	Not reported
Person Involved Last Name:	Not reported
Person Involved Type:	Not reported
Person Involved Phone Number:	Not reported
Person Involved Primary Language:	Not reported
Hazmat Evacuated Measurement:	Not reported
Hazmat Story of Release:	Not reported
Remark:	Not reported
Incident District:	PORTLAND BUREAU OF F&R&EMS
Date Added:	06/01/2007
Unit:	Not reported
Agency Phone:	5038233856
Osfm Incident Report Number:	070026
Dept. Responding:	PORTLAND BUREAU OF F&R&EMS
Person Making Report:	JAMES FORQUER
Title:	FIRE CAPTAIN

DYO-RISAKA LLC (Continued) **S108523873**

Agency:	PORTLAND BUREAU OF F&R&EMS
Phone:	5038233856
Date Of Incident:	05/05/2007
Call Time:	8:22:00 PM
In Route:	8:23:00 PM
Arrival:	8:25:00 PM
Depart Scene:	1:05:00 AM
Back In Quarters:	1:25:00 AM
In Service:	1:05:00 AM
Dist Of Incident:	PORTLAND BUREAU OF F&R&EMS
Were State Resources Used?:	True
Was Oers Notified?:	True
Oers Number:	20070914
Team Number:	HM06
Agency Report Number:	FP07021281
Unit:	Not reported
Highway:	Not reported
Mile Post:	Not reported
Scene Type:	Private Structure
Area Type:	Residential
Responsible Party(Ies):	MIKE SCHAFFER
Company:	Not reported
Respcontact:	Not reported
Address:	2014 SE 12TH AVE
Resp City:	PORTLAND
Resp State:	OR
Resp ZipCode:	97214
Phone:	5039701406
Resp Phone2:	Not reported
Weather:	1
Temperature:	3
Wind Speed:	1
Wind Direction:	SW
Were Haz Materials Released?:	True
Operation Performed:	During Manufacture
Cause:	Improper Handling
Vehicle And Cargo:	0
Fixed Property:	0
Total Loss:	$0.00
Hazmat Population Density:	Not reported
HazMat Actions Taken - Description:	Not reported
Hazmat Factors Contributing To Release:	Not reported
Hazmat DOT Hazard Classification:	Not reported
Hazmat CAS Number:	Not reported
Hazardous Materials Release:	Not reported
Fire Incident Type:	Not reported
Property Use:	Not reported
Latitude:	Not reported
Longitude:	Not reported
Hazmat Disposition:	Not reported

HAZMAT:

Casualties Id:	811
Incident Id:	070026
Casualties Type:	3
Injury Exp:	10
Injury Other:	0
Death Exp:	0

DYO-RISAKA LLC (Continued) **S108523873**

Death Other: 0
Hopitalized: 0

Casualties Id: 812
Incident Id: 070026
Casualties Type: 1
Injury Exp: 10
Injury Other: 0
Death Exp: 0
Death Other: 0
Hopitalized: 0

Chemical:
Chemical Info: 8871
Chemical Id: 26667
Incident Id: 070026
Chemical Name: SODIUM
UNNA: Not reported
Amount At Risk: 1
Amount Released: 1
Amount Measured: 3
Biological: False
Radiological: False

Chemical Id: 26667
Chemical Name: SODIUM
Hazardous Ingredient: SODIUM
Hazardous Class 1: 4.3
Hazardous Class 2: 4.1
Hazardous Rank: 2
Case Number: 7440235
UNNA Number: 1428
EPA Pest Reg: Not reported
EHA Chem: Not reported
PSM Chem: Not reported
CAA 112R Chem: Not reported

Chemical Info: 8872
Chemical Id: 18208
Incident Id: 070026
Chemical Name: MERCURY
UNNA: Not reported
Amount At Risk: 2
Amount Released: 2
Amount Measured: 3
Biological: False
Radiological: False

Chemical Id: 18208
Chemical Name: MERCURY
Hazardous Ingredient: MERCURY
Hazardous Class 1: 6.1
Hazardous Class 2: 6.3
Hazardous Rank: 2
Case Number: 7439976
UNNA Number: 2809
EPA Pest Reg: Not reported

DYO-RISAKA LLC (Continued) **S108523873**

EHA Chem: N
PSM Chem: Not reported
CAA 112R Chem: N

Chemical Info: 8873
Chemical Id: 1985
Incident Id: 070026
Chemical Name: ALUMINUM
UNNA: Not reported
Amount At Risk: 1
Amount Released: 1
Amount Measured: 3
Biological: False
Radiological: False

Chemical Id: 1985
Chemical Name: ALUMINUM
Hazardous Ingredient: ALUMINUM
Hazardous Class 1: 9.0
Hazardous Class 2: Not reported
Hazardous Rank: 2
Case Number: 7429905
UNNA Number: 1383
EPA Pest Reg: Not reported
EHA Chem: Not reported
PSM Chem: Not reported
CAA 112R Chem: Not reported

Method:
Method Used Id: 7387
Incident Id: 070026
Identity Method: 5

Released:
Release Behavior Id: 8861
Incident Id: 070026
Behavior: 3

Release Behavior Id: 8862
Incident Id: 070026
Behavior: 8

Release Behavior Id: 8863
Incident Id: 070026
Behavior: 1

Release Behavior Id: 8864
Incident Id: 070026
Behavior: 4

Narrative:
Narrative Id: 7757
Incident Id: 070026
Incident Narrative: PR&R E-23 and T-1 responded to a report of an odor/smoke problem at the above listed address. On arrival, occupants informed crews that white smoke was visible in the first floor hallway. Investigation

DYO-RISAKA LLC (Continued) **S108523873**

confirmed that light smoke was present in the first floor hall and crews noticed a metallic taste as they proceeded into the first floor. A set of double doors separates the first floor hallway and as crews past through the doors the smoke increased in volume. Crews continued down the hallway to locate the source and identified a probable room on the north east corner of the building. Crews cut a padlock to gain entry and found the room charged with white smoke. An exterior door was opened to allow ventilation and location of the source. As smoke cleared, a pile of debris was located on the floor near the center of the room and crews began feeling discomfort in their nose and throat. E-23 directed crews to with draw from the area and elevated the response to a Haz Mat level II response through investigator Wong. HazMat 6 arrived and contacted an occupant of the apartment building named Thomas Gambro. Mr. Gambro explained that he was following a patented formula for the creation of an alternative fuel cell. He was attempting to create an amalgum of an alkali metal (sodium), mercury, and aluminum in an inert atmosphere (nitrogen). The mixture is heated in a controlled atmosphere and when cooled becomes a material that generates hydrogen by decomposition of water. Mr. Gambaro believed that the reaction was complete after examining the top portion of the mixture in the pressure cooker. When he dumped the material out onto his desk the remaining material ignited in air and began producing smoke. Mr. Gambaro swept the material onto the floor and attempted to control the reaction. After several minutes he left the room. After interviewing Mr. Gambaro HazMat 6 initiated resource and communications with OHSU poison control. To prevent additional exposure, E-23 crew in full firefighting turnouts with SCBA used the Entry Link Camera under the direction of HazMat 6 team members to evaluate the hot zone. Team entry occurred @ 2156 with no visible smoke or reaction taking place. Entry team evaluated Hot Zone from north entrance and team 6 members viewed make shift lab on monitor in apparatus. See plot plan for basic room layout and chemical locations. Entry team made two entries and was out of Hot Zone by 2203. Evacuation of building had taken place prior to HazMat 6 arrival and based on Hot Zone observations a recommendation was made to command to keep building secure and unoccupied until contamination evaluation could be performed by contractor. Initial information from poison control toxicologist recommended that civilian and fire service exposures be evaluated for mercury exposure. Haz Mat 6 recommended to command that members turnouts and equipment be bagged and evaluated for contamination. Haz Mat 6 assisted PF&R members with removal and bagging of clothing and preliminary clean up. A tenant contact list was established and preliminary information was provided to building occupants. Red Cross was activated for occupants unable to find shelter. Building security turned over to owner @ 0100 on 5/6/07.

Incident Date: 5/5/2007

OR MANIFEST:

Manifest Year:	Manifest Year - 2007
EPA Id:	ORQ000026697
Inactive Status:	2007-12-31 00:00:00
Organization Name:	Not reported
Contact Name:	Dana Pompetti
Contact Telephone Number:	503 283-1150
Mailing Address:	6211 N. Ensign St.

DYO-RISAKA LLC (Continued) **S108523873**

Mailing City/State/Zip: Portland, OR 97217

Manifest:

Name: LADD'S ADDITION APARTMENTS
Year : 2007
RCRA Id : ORQ000026697
Inactive : 2007-12-31 00:00:00
Status: Large quantity generator
Manifest : 000329549
Ship Date : 05/21/2007
TSD : ORD089452353
WS Num: 6
Transporter: ORQ000020644
Ship Qty : Not reported
Rpt Unit : Not reported
Off Mng : H112
EPA Waste Codes: D009
Waste Description: Mercury Contaminated Debris
Total Amt Of Waste Stream Generated in Reporting Yr 1: 4081.5
Total Amt Of Waste Stream Generated in Reporting Yr 2: 4081.5

Name: LADD'S ADDITION APARTMENTS
Year : 2007
RCRA Id : ORQ000026697
Inactive : 2007-12-31 00:00:00
Status: Large quantity generator
Manifest : 000329550
Ship Date : 05/21/2007
TSD : MOD981123391
WS Num: 3
Transporter: OKD007222128
Ship Qty : Not reported
Rpt Unit : Not reported
Off Mng : H010
EPA Waste Codes: D001
Waste Description: Aluminum Powder
Total Amt Of Waste Stream Generated in Reporting Yr 1: 2.27
Total Amt Of Waste Stream Generated in Reporting Yr 2: 2.27

Name: LADD'S ADDITION APARTMENTS
Year : 2007
RCRA Id : ORQ000026697
Inactive : 2007-12-31 00:00:00
Status: Large quantity generator
Manifest : 000329550
Ship Date : 05/21/2007
TSD : MOD981123391
WS Num: 4
Transporter: OKD007222128
Ship Qty : Not reported
Rpt Unit : Not reported
Off Mng : H010
EPA Waste Codes: D003
Waste Description: Sodium
Total Amt Of Waste Stream Generated in Reporting Yr 1: 1.3600000000000001
Total Amt Of Waste Stream Generated in Reporting Yr 2: 1.3600000000000001

DYO-RISAKA LLC (Continued) **S108523873**

Name: LADD'S ADDITION APARTMENTS
Year : 2007
RCRA Id : ORQ000026697
Inactive : 2007-12-31 00:00:00
Status: Large quantity generator
Manifest : 000329550
Ship Date : 05/21/2007
TSD : MOD981123391
WS Num: 2
Transporter: OKD007222128
Ship Qty : Not reported
Rpt Unit : Not reported
Off Mng : H010
EPA Waste Codes: D009
Waste Description: Mercury
Total Amt Of Waste Stream Generated in Reporting Yr 1: 0.45000000000000001
Total Amt Of Waste Stream Generated in Reporting Yr 2: 0.45000000000000001

Name: LADD'S ADDITION APARTMENTS
Year : 2007
RCRA Id : ORQ000026697
Inactive : 2007-12-31 00:00:00
Status: Large quantity generator
Manifest : 000329550
Ship Date : 05/21/2007
TSD : MOD981123391
WS Num: 5
Transporter: OKD007222128
Ship Qty : Not reported
Rpt Unit : Not reported
Off Mng : H010
EPA Waste Codes: D009
Waste Description: Mercury Compounds
Total Amt Of Waste Stream Generated in Reporting Yr 1: 272.10000000000002
Total Amt Of Waste Stream Generated in Reporting Yr 2: 272.10000000000002

Name: LADD'S ADDITION APARTMENTS
Year : 2007
RCRA Id : ORQ000026697
Inactive : 2007-12-31 00:00:00
Status: Large quantity generator
Manifest : 000329550
Ship Date : 05/21/2007
TSD : MOD981123391
WS Num: 1
Transporter: OKD007222128
Ship Qty : Not reported
Rpt Unit : Not reported
Off Mng : H020
EPA Waste Codes: D001
Waste Description: Flammable Liquids
Total Amt Of Waste Stream Generated in Reporting Yr 1: 6.7999999999999998
Total Amt Of Waste Stream Generated in Reporting Yr 2: 6.7999999999999998

LUST HOT:
Log Number: 26-15-0009

DYO-RISAKA LLC (Continued) **S108523873**

Facility ID:	Not reported
Name:	DYO-RISAKA LLC
Address:	2014 SE 12TH AVE
City,State,Zip:	PORTLAND, OR 97214
Project Type:	LHOT
Size (Acres):	Not reported
Site Priority:	Not reported
Legacy LUST Priority Score:	125
Environmental Justice Indicator:	Not reported
Latitude:	45.5084
Longitude:	-122.6536

URL:

CX402 **LADD'S ADDITION APARTMENTS** **SEMS-ARCHIVE** **1010417316**
North **2014 SE 12TH STREET** **ORN001002713**
1/4-1/2 **PORTLAND, OR 97214**
0.445 mi.
2349 ft. **Site 3 of 4 in cluster CX**

Relative:
Lower

Actual:
51 ft.

SEMS Archive:

Site ID:	1002713
EPA ID:	ORN001002713
Name:	LADD'S ADDITION APARTMENTS
Address:	2014 SE 12TH STREET
Address 2:	Not reported
City,State,Zip:	PORTLAND, OR 97214
Cong District:	Not reported
FIPS Code:	41051
FF:	N
NPL:	Not on the NPL
Non NPL Status:	Removal Only Site (No Site Assessment Work Needed)

SEMS Archive Detail:

Region:	10
Site ID:	1002713
EPA ID:	ORN001002713
Site Name:	LADD'S ADDITION APARTMENTS
NPL:	N
FF:	N
OU:	00
Action Code:	PJ
Action Name:	RP EM REM
SEQ:	1
Start Date:	2007-05-08 04:00:00
Finish Date:	2007-05-16 04:00:00
Qual:	C
Current Action Lead:	EPA Ovrsght

Region:	10
Site ID:	1002713
EPA ID:	ORN001002713
Site Name:	LADD'S ADDITION APARTMENTS
NPL:	N
FF:	N
OU:	00
Action Code:	VS
Action Name:	ARCH SITE

LADD'S ADDITION APARTMENTS (Continued) **1010417316**

SEQ:	1
Start Date:	Not reported
Finish Date:	2011-02-15 05:00:00
Qual:	Not reported
Current Action Lead:	EPA Perf In-Hse

CS403 **COOKSIE, JIM & CLAUDIA** **OR LUST** **S113668905**
ESE **3114 SE 20TH AVE # 16** **OR LUST HOT** **N/A**
1/4-1/2 **PORTLAND, OR 97202**
0.445 mi.
2351 ft. **Site 4 of 4 in cluster CS**

Relative:
Higher

Actual:
62 ft.

LUST:

Name:	COOKSIE, JIM & CLAUDIA
Address:	3114 SE 20TH AVE # 16
City,State,Zip:	PORTLAND, OR 97202
Region:	Not reported
Facility ID:	26-13-0251
Cleanup Received Date:	03/08/2013
Cleanup Start Date:	Not reported
Cleanup Complete Date:	**Not reported**
Decode for Region:	**Northwest**
Closed/ Certification:	Not reported
Closure Type:	Not reported
Site Type:	Not reported
Tank Type:	Heating Oil Tank
Project Manager:	Unassigned Leaking HOT
Cost Recovery Agreement:	Not reported

LUST HOT:

Log Number:	26-13-0251
Facility ID:	Not reported
Name:	COOKSIE, JIM & CLAUDIA
Address:	3114 SE 20TH AVE # 16
City,State,Zip:	PORTLAND, OR 97202
Project Type:	LHOT
Size (Acres):	Not reported
Site Priority:	Not reported
Legacy LUST Priority Score:	325
Environmental Justice Indicator:	Not reported
Latitude:	45.5004
Longitude:	-122.6457

URL:

DD404 **DIONNE, DANIEL** **OR LUST** **S108987373**
SSE **3715 SE 15TH AVE** **OR LUST HOT** **N/A**
1/4-1/2 **PORTLAND, OR 97202**
0.446 mi.
2354 ft. **Site 1 of 3 in cluster DD**

Relative:
Higher

Actual:
60 ft.

LUST:

Name:	DIONNE, DANIEL
Address:	3715 SE 15TH AVE
City,State,Zip:	PORTLAND, OR 97202
Region:	Not reported
Facility ID:	26-07-1770
Cleanup Received Date:	11/21/2007
Cleanup Start Date:	Not reported
Cleanup Complete Date:	**02/05/2008**
Decode for Region:	**Northwest**
Closed/ Certification:	2/5/2008
Closure Type:	Certification
Site Type:	Risk-based Corrective Action
Tank Type:	Heating Oil Tank
Project Manager:	Unassigned Leaking HOT
Cost Recovery Agreement:	Not reported

LUST HOT:

Log Number:	26-07-1770
Facility ID:	Not reported
Name:	DIONNE, DANIEL
Address:	3715 SE 15TH AVE
City,State,Zip:	PORTLAND, OR 97202
Project Type:	LHOT
Size (Acres):	Not reported
Site Priority:	Not reported
Legacy LUST Priority Score:	125
Environmental Justice Indicator:	Not reported
Latitude:	45.4959
Longitude:	-122.6503

URL:

CT405 **DINDIA, JOANNE & DONALD** **OR LUST** **S132971952**
NE **2205 SE LADD AVE** **OR LUST HOT** **N/A**
1/4-1/2 **PORTLAND, OR 97214**
0.447 mi.
2361 ft. **Site 4 of 6 in cluster CT**

Relative:
Higher

Actual:
60 ft.

LUST:

Name:	DINDIA, JOANNE & DONALD
Address:	2205 SE LADD AVE
City,State,Zip:	PORTLAND, OR 97214-5422
Region:	Not reported
Facility ID:	26-25-0106
Cleanup Received Date:	02/21/2025
Cleanup Start Date:	Not reported
Cleanup Complete Date:	**04/04/2025**
Decode for Region:	**Northwest**
Closed/ Certification:	4/4/2025
Closure Type:	Certification
Site Type:	Risk-based Corrective Action
Tank Type:	Heating Oil Tank

DINDIA, JOANNE & DONALD (Continued) **S132971952**

Project Manager: Unassigned Leaking HOT
Cost Recovery Agreement: Not reported

LUST HOT:

Log Number:	26-25-0106
Facility ID:	Not reported
Name:	DINDIA, JOANNE & DONALD
Address:	2205 SE LADD AVE
City,State,Zip:	PORTLAND, OR 97214-5422
Project Type:	LHOT
Size (Acres):	0
Site Priority:	Not reported
Legacy LUST Priority Score:	Not reported
Environmental Justice Indicator:	Not reported
Latitude:	45.5066
Longitude:	-122.6476
URL:	Not reported

406
NW
1/4-1/2
0.451 mi.
2382 ft.

BALZER PACIFIC EQUIPMENT CO. STORAGE LOT
2230 SE GRAND AVE.
PORTLAND, OR 97214

OR ECSI **S112231357**
OR CRL **N/A**
OR ENG CONTROLS
OR INST CONTROL
OR VCP

Relative:
Higher

Actual:
58 ft.

ECSI:

Name:	BALZER PACIFIC EQUIPMENT CO. STORAGE LOT
Address:	2230 SE GRAND AVE.
City,State,Zip:	PORTLAND, OR 97214
State ID Number:	5753
Brown ID:	0
Study Area:	False
Region ID:	Not reported
Legislatve ID:	831
Investigation:	Listed on the CRL/Inventory
FACA ID:	125400
Further Action:	0
Lat/Long (dms):	45 30 22.30 / -122 39 34.60
County Code:	26.00
Score Value:	Not reported
Cerclis ID:	Not reported
Township Coord.:	1.00
Township Zone:	S
Range Coord:	1.00
Range Zone:	E
Section Coord:	2
Qtr Section:	CC
Tax Lots:	6100
Size:	0.86 acres
NPL:	False
Orphan:	False
Updated By:	KDAUGHE
Update Date:	08/23/2022
Created Date:	10/01/2012
Decode For RegionID:	Not reported
Decode For BrownID:	Not reported
Decode For Furtheract:	Not reported
Decode For Investstat:	Listed on the CRL/Inventory

BALZER PACIFIC EQUIPMENT CO. STORAGE LOT (Continued) **S112231357**

Decode For Legislative: Owner, operator or other party under agreement, order or consent decree under ORS 465.200 or 465.420

Hazardous Release:
Substance ID.: 121982
Haz Release ID: 388037
Qty Released: unknown
Date Released: unknown
Update Date: 04/10/2013
Update By: KDANA
Substance Code: ECD169
Substance Name: DIESEL - FUEL OIL
Substance Abbrev.: Not reported
Substance Category ID: 8529
Substance Category: Petroleum Related Releases for OSPIRG Report
Category Level: Not reported
Created By: Not reported
Created Date: 12/17/2002
Substance Category ID: 8529
Substance Category: Petroleum Related Releases for OSPIRG Report
Category Level: Not reported
Created By: Not reported
Created Date: 12/17/2002
Comment ID: 305505
Release Code: Media Contamination Footnote
Release Comments: Highest soil concentration encountered in Boring B-3. Highest groundwater concentration encountered in Boring B-2
Decode for Relcomcd: Media Contamination Footnote
Comment ID: 305525
Release Code: General Comments
Release Comments: The diesel detections did not match any specific hydrocarbon products
Decode for Relcomcd: General Comments
Sampling Result ID: 350529
Feature Id: 0
Hazard Release Id: 388037
Medium: 703
Substance Abbrev.: 0
Unit Code: 7
Observation: False
Owner Operator: False
Lab Data: True
Sample Depth: 3 ft bgs
Start Date: 04/27/2011
End Date: 04/27/2011
Min Concentration: Not reported
Max Concentration: 5820.00
Sample Comment: up to 5,820 ppm
Last Update By: KDANA
Update Date: 08/13/2015
Decode for MediumID: Soil
Sampling Result ID: 350543
Feature Id: 0
Hazard Release Id: 388037
Medium: 698
Substance Abbrev.: 0
Unit Code: 8
Observation: False
Owner Operator: False

BALZER PACIFIC EQUIPMENT CO. STORAGE LOT (Continued) **S112231357**

Lab Data: True
Sample Depth: 20-30 ft bgs
Start Date: 04/27/2011
End Date: 04/27/2011
Min Concentration: Not reported
Max Concentration: 3850.00
Sample Comment: up to 3,850 ppb
Last Update By: KDANA
Update Date: 04/10/2013
Decode for MediumID: Groundwater

Substance ID.: 121988
Haz Release ID: 388038
Qty Released: unknown
Date Released: unknown
Update Date: 04/10/2013
Update By: KDANA
Substance Code: ECD198
Substance Name: OIL - LUBRICATING
Substance Abbrev.: Not reported
Substance Category ID: 8531
Substance Category: Petroleum Related Releases for OSPIRG Report
Category Level: Not reported
Created By: Not reported
Created Date: 12/17/2002
Substance Category ID: 8531
Substance Category: Petroleum Related Releases for OSPIRG Report
Category Level: Not reported
Created By: Not reported
Created Date: 12/17/2002
Comment ID: 305506
Release Code: Media Contamination Footnote
Release Comments: Highest soil concentration encountered in Boring B-3. Highest groundwater concentration encountered in Boring B-2
Decode for Relcomcd: Media Contamination Footnote
Comment ID: 305517
Release Code: General Comments
Release Comments: The lube oil detections did not match any specific hydrocarbon product
Decode for Relcomcd: General Comments
Sampling Result ID: 350530
Feature Id: 0
Hazard Release Id: 388038
Medium: 703
Substance Abbrev.: 0
Unit Code: 7
Observation: False
Owner Operator: False
Lab Data: True
Sample Depth: 3 ft bgs
Start Date: 04/27/2011
End Date: 04/27/2011
Min Concentration: Not reported
Max Concentration: 11500.00
Sample Comment: up to 11,500 ppm
Last Update By: KDANA
Update Date: 08/13/2015
Decode for MediumID: Soil

BALZER PACIFIC EQUIPMENT CO. STORAGE LOT (Continued) **S112231357**

Sampling Result ID: 350544
Feature Id: 0
Hazard Release Id: 388038
Medium: 698
Substance Abbrev.: 0
Unit Code: 8
Observation: False
Owner Operator: False
Lab Data: True
Sample Depth: 20-30 ft bgs
Start Date: 04/27/2011
End Date: 04/27/2011
Min Concentration: Not reported
Max Concentration: 7410.00
Sample Comment: up to 7,410 ppb
Last Update By: KDANA
Update Date: 04/10/2013
Decode for MediumID: Groundwater

Substance ID.: 121639
Haz Release ID: 388039
Qty Released: unknown
Date Released: unknown
Update Date: 04/10/2013
Update By: KDANA
Substance Code: 7439-92-1
Substance Name: LEAD
Substance Abbrev.: Not reported
Substance Category ID: 8466
Substance Category: Inorganics
Category Level: Not reported
Created By: Not reported
Created Date: 12/17/2002
Substance Category ID: 8466
Substance Category: Inorganics
Category Level: Not reported
Created By: Not reported
Created Date: 12/17/2002
Substance Alias ID: 319256
Sub Alias Name: PB
Comment ID: 305656
Release Code: General Comments
Release Comments: Leachate analysis by TCLP
Decode for Relcomcd: General Comments
Comment ID: 305521
Release Code: Media Contamination Footnote
Release Comments: Highest soil concentration encountered in Boring B-11. Highest groundwater concentration encountered in Boring B-6
Decode for Relcomcd: Media Contamination Footnote
Sampling Result ID: 350542
Feature Id: 0
Hazard Release Id: 388039
Medium: 703
Substance Abbrev.: 0
Unit Code: 7
Observation: False
Owner Operator: False

BALZER PACIFIC EQUIPMENT CO. STORAGE LOT (Continued) **S112231357**

Lab Data: True
Sample Depth: 4.4 ft bgs
Start Date: 07/10/2014
End Date: 07/10/2014
Min Concentration: Not reported
Max Concentration: 2300.00
Sample Comment: up to 2,300 ppm
Last Update By: KDANA
Update Date: 10/22/2014
Decode for MediumID: Soil
Sampling Result ID: 350547
Feature Id: 0
Hazard Release Id: 388039
Medium: 698
Substance Abbrev.: 0
Unit Code: 8
Observation: False
Owner Operator: False
Lab Data: True
Sample Depth: 20-30 ft bgs
Start Date: 04/28/2011
End Date: 04/28/2011
Min Concentration: Not reported
Max Concentration: 73.40
Sample Comment: up to 73.4 ppb
Last Update By: KDANA
Update Date: 04/10/2013
Decode for MediumID: Groundwater
Sampling Result ID: 350726
Feature Id: 0
Hazard Release Id: 388039
Medium: 699
Substance Abbrev.: 0
Unit Code: 109
Observation: False
Owner Operator: False
Lab Data: True
Sample Depth: 4.4 ft bgs
Start Date: 07/10/2014
End Date: 07/10/2014
Min Concentration: Not reported
Max Concentration: 5.50
Sample Comment: up to 5.5 mg/l
Last Update By: KDANA
Update Date: 10/22/2014
Decode for MediumID: Leachate

Substance ID.: 121868
Haz Release ID: 388040
Qty Released: unknown
Date Released: unknown
Update Date: 04/10/2013
Update By: KDANA
Substance Code: 91-20-3
Substance Name: NAPHTHALENE
Substance Abbrev.: Not reported
Substance Category ID: 8494

BALZER PACIFIC EQUIPMENT CO. STORAGE LOT (Continued) **S112231357**

Substance Category:	Semi-volatiles
Category Level:	Not reported
Created By:	Not reported
Created Date:	12/17/2002
Substance Category ID:	8494
Substance Category:	Semi-volatiles
Category Level:	Not reported
Created By:	Not reported
Created Date:	12/17/2002
Substance Alias ID:	317793
Sub Alias Name:	MOTH BALLS
Substance Alias ID:	317794
Sub Alias Name:	NAPHTHENE
Substance Alias ID:	317795
Sub Alias Name:	TAR CAMPHOR
Comment ID:	305519
Release Code:	Media Contamination Footnote
Release Comments:	Highest soil concentration encountered in Boring B-3. Highest groundwater concentration encountered in Boring B-6
Decode for Relcomcd:	Media Contamination Footnote
Sampling Result ID:	350531
Feature Id:	0
Hazard Release Id:	388040
Medium:	703
Substance Abbrev.:	0
Unit Code:	7
Observation:	False
Owner Operator:	False
Lab Data:	True
Sample Depth:	3 ft bgs
Start Date:	04/27/2011
End Date:	04/27/2011
Min Concentration:	Not reported
Max Concentration:	18.70
Sample Comment:	up to 18.7 ppm
Last Update By:	KDANA
Update Date:	04/10/2013
Decode for MediumID:	Soil
Sampling Result ID:	350548
Feature Id:	0
Hazard Release Id:	388040
Medium:	698
Substance Abbrev.:	0
Unit Code:	8
Observation:	False
Owner Operator:	False
Lab Data:	True
Sample Depth:	20-30 ft bgs
Start Date:	04/28/2011
End Date:	04/28/2011
Min Concentration:	Not reported
Max Concentration:	.35
Sample Comment:	up to 0.345 ppb
Last Update By:	KDANA
Update Date:	04/10/2013
Decode for MediumID:	Groundwater

BALZER PACIFIC EQUIPMENT CO. STORAGE LOT (Continued) **S112231357**

Substance ID.: 121462
Haz Release ID: 388041
Qty Released: unknown
Date Released: unknown
Update Date: 04/09/2013
Update By: KDANA
Substance Code: 56-55-3
Substance Name: BENZO(a)ANTHRACENE
Substance Abbrev.: Not reported
Substance Category ID: 8475
Substance Category: Semi-volatiles
Category Level: Not reported
Created By: Not reported
Created Date: 12/17/2002
Substance Category ID: 8475
Substance Category: Semi-volatiles
Category Level: Not reported
Created By: Not reported
Created Date: 12/17/2002
Substance Alias ID: 318790
Sub Alias Name: BENZ(a)ANTHRACENE
Substance Alias ID: 318791
Sub Alias Name: BENZANTHRACENE,1,2-
Substance Alias ID: 318792
Sub Alias Name: BENZANTHRENE
Substance Alias ID: 318793
Sub Alias Name: BENZOANTHRACENE
Substance Alias ID: 318794
Sub Alias Name: BENZPHENANTHRENE,2,3-
Substance Alias ID: 318795
Sub Alias Name: NAPHTHANTHRACENE
Substance Alias ID: 318796
Sub Alias Name: TETRAPHENE
Comment ID: 305537
Release Code: Media Contamination Footnote
Release Comments: Highest soil concentration encountered in Boring B-3. Highest groundwater concentration encountered in Boring B-2
Decode for Relcomcd: Media Contamination Footnote
Sampling Result ID: 350533
Feature Id: 0
Hazard Release Id: 388041
Medium: 703
Substance Abbrev.: 0
Unit Code: 7
Observation: False
Owner Operator: False
Lab Data: True
Sample Depth: 3 ft bgs
Start Date: 04/27/2011
End Date: 04/27/2011
Min Concentration: Not reported
Max Concentration: 162.00
Sample Comment: up to 162 ppm
Last Update By: KDANA
Update Date: 04/09/2013
Decode for MediumID: Soil
Sampling Result ID: 350549

BALZER PACIFIC EQUIPMENT CO. STORAGE LOT (Continued) **S112231357**

Feature Id: 0
Hazard Release Id: 388041
Medium: 698
Substance Abbrev.: 0
Unit Code: 8
Observation: False
Owner Operator: False
Lab Data: True
Sample Depth: 20-30 ft bgs
Start Date: 04/27/2011
End Date: 04/27/2011
Min Concentration: Not reported
Max Concentration: .18
Sample Comment: up to 0.179 ppb
Last Update By: KDANA
Update Date: 04/09/2013
Decode for MediumID: Groundwater

Substance ID.: 121374
Haz Release ID: 388042
Qty Released: unknown
Date Released: unknown
Update Date: 04/10/2013
Update By: KDANA
Substance Code: 50-32-8
Substance Name: BENZO(a)PYRENE
Substance Abbrev.: Not reported
Substance Category ID: 8476
Substance Category: Semi-volatiles
Category Level: Not reported
Created By: Not reported
Created Date: 12/17/2002
Substance Category ID: 8476
Substance Category: Semi-volatiles
Category Level: Not reported
Created By: Not reported
Created Date: 12/17/2002
Substance Alias ID: 318559
Sub Alias Name: B(a)P
Substance Alias ID: 318560
Sub Alias Name: BENZOPYRENE,3,4-
Substance Alias ID: 318561
Sub Alias Name: BENZPYRENE,3,4-
Substance Alias ID: 318562
Sub Alias Name: BP
Comment ID: 305535
Release Code: Media Contamination Footnote
Release Comments: Highest soil concentration encountered in Boring B-3. Highest groundwater concentration encountered in Boring B-2
Decode for Relcomcd: Media Contamination Footnote
Sampling Result ID: 350534
Feature Id: 0
Hazard Release Id: 388042
Medium: 703
Substance Abbrev.: 0
Unit Code: 7
Observation: False

BALZER PACIFIC EQUIPMENT CO. STORAGE LOT (Continued) **S112231357**

Owner Operator: False
Lab Data: True
Sample Depth: 3 ft bgs
Start Date: 04/27/2011
End Date: 04/27/2011
Min Concentration: Not reported
Max Concentration: 136.00
Sample Comment: up to 136 ppm
Last Update By: KDANA
Update Date: 04/10/2013
Decode for MediumID: Soil
Sampling Result ID: 350550
Feature Id: 0
Hazard Release Id: 388042
Medium: 698
Substance Abbrev.: 0
Unit Code: 8
Observation: False
Owner Operator: False
Lab Data: True
Sample Depth: 20-30 ft bgs
Start Date: 04/27/2011
End Date: 04/27/2011
Min Concentration: Not reported
Max Concentration: .22
Sample Comment: up to 0.221 ppb
Last Update By: KDANA
Update Date: 04/10/2013
Decode for MediumID: Groundwater

Substance ID.: 121192
Haz Release ID: 388043
Qty Released: unknown
Date Released: unknown
Update Date: 04/10/2013
Update By: KDANA
Substance Code: 205-99-2
Substance Name: BENZO(b)FLUORANTHENE
Substance Abbrev.: Not reported
Substance Category ID: 8477
Substance Category: Semi-volatiles
Category Level: Not reported
Created By: Not reported
Created Date: 12/17/2002
Substance Category ID: 8477
Substance Category: Semi-volatiles
Category Level: Not reported
Created By: Not reported
Created Date: 12/17/2002
Substance Alias ID: 317390
Sub Alias Name: B(b)F
Substance Alias ID: 317391
Sub Alias Name: BENZ(e)ACEPHENANTHRYLENE
Substance Alias ID: 317392
Sub Alias Name: BENZFLUORANTHENE,3,4-
Substance Alias ID: 317393
Sub Alias Name: BENZOFLUORANTHENE,2,3-

BALZER PACIFIC EQUIPMENT CO. STORAGE LOT (Continued) **S112231357**

Substance Alias ID: 317394
Sub Alias Name: BENZOFLUORANTHENE,3,4-
Comment ID: 305533
Release Code: Media Contamination Footnote
Release Comments: Highest soil concentration encountered in Boring B-3. Highest groundwater concentration encountered in Boring B-2
Decode for Relcomcd: Media Contamination Footnote
Sampling Result ID: 350535
Feature Id: 0
Hazard Release Id: 388043
Medium: 703
Substance Abbrev.: 0
Unit Code: 7
Observation: False
Owner Operator: False
Lab Data: True
Sample Depth: 3 ft bgs
Start Date: 04/27/2011
End Date: 04/27/2011
Min Concentration: Not reported
Max Concentration: 154.00
Sample Comment: up to 154 ppm
Last Update By: KDANA
Update Date: 04/10/2013
Decode for MediumID: Soil
Sampling Result ID: 350551
Feature Id: 0
Hazard Release Id: 388043
Medium: 698
Substance Abbrev.: 0
Unit Code: 8
Observation: False
Owner Operator: False
Lab Data: True
Sample Depth: 20-30 ft bgs
Start Date: 04/27/2011
End Date: 04/27/2011
Min Concentration: Not reported
Max Concentration: .27
Sample Comment: up to 0.273 ppb
Last Update By: KDANA
Update Date: 04/10/2013
Decode for MediumID: Groundwater

Substance ID.: 121196
Haz Release ID: 388044
Qty Released: unknown
Date Released: unknown
Update Date: 04/10/2013
Update By: KDANA
Substance Code: 207-08-9
Substance Name: BENZO(k)FLUORANTHENE
Substance Abbrev.: Not reported
Substance Category ID: 8478
Substance Category: Semi-volatiles
Category Level: Not reported
Created By: Not reported

BALZER PACIFIC EQUIPMENT CO. STORAGE LOT (Continued) **S112231357**

Created Date: 12/17/2002
Substance Category ID: 8478
Substance Category: Semi-volatiles
Category Level: Not reported
Created By: Not reported
Created Date: 12/17/2002
Substance Alias ID: 317400
Sub Alias Name: B(k)F
Substance Alias ID: 317401
Sub Alias Name: BENZOFLUORANTHENE,11,12-
Comment ID: 305531
Release Code: Media Contamination Footnote
Release Comments: Highest soil concentration encountered in Boring B-3
Decode for Relcomcd: Media Contamination Footnote
Sampling Result ID: 350536
Feature Id: 0
Hazard Release Id: 388044
Medium: 703
Substance Abbrev.: 0
Unit Code: 7
Observation: False
Owner Operator: False
Lab Data: True
Sample Depth: 3 ft bgs
Start Date: 04/27/2011
End Date: 04/27/2011
Min Concentration: Not reported
Max Concentration: 38.70
Sample Comment: up to 38.7 ppm
Last Update By: KDANA
Update Date: 04/10/2013
Decode for MediumID: Soil

Substance ID.: 121210
Haz Release ID: 388045
Qty Released: unknown
Date Released: unknown
Update Date: 04/10/2013
Update By: KDANA
Substance Code: 218-01-9
Substance Name: CHRYSENE
Substance Abbrev.: Not reported
Substance Category ID: 8481
Substance Category: Semi-volatiles
Category Level: Not reported
Created By: Not reported
Created Date: 12/17/2002
Substance Category ID: 8481
Substance Category: Semi-volatiles
Category Level: Not reported
Created By: Not reported
Created Date: 12/17/2002
Substance Alias ID: 317438
Sub Alias Name: BENZ(a)PHENANTHRENE
Substance Alias ID: 317439
Sub Alias Name: BENZPHENANTHRENE,1,2-
Substance Alias ID: 317440

BALZER PACIFIC EQUIPMENT CO. STORAGE LOT (Continued) **S112231357**

Sub Alias Name: DIBENZONAPHTHALENE,1,2,5,6-
Comment ID: 305529
Release Code: Media Contamination Footnote
Release Comments: Highest soil concentration encountered in Boring B-3. Highest groundwater concentration encountered in Boring B-2
Decode for Relcomcd: Media Contamination Footnote
Sampling Result ID: 350537
Feature Id: 0
Hazard Release Id: 388045
Medium: 703
Substance Abbrev.: 0
Unit Code: 7
Observation: False
Owner Operator: False
Lab Data: True
Sample Depth: 3 ft bgs
Start Date: 04/27/2011
End Date: 04/27/2011
Min Concentration: Not reported
Max Concentration: 103.00
Sample Comment: up to 103 ppm
Last Update By: KDANA
Update Date: 04/10/2013
Decode for MediumID: Soil
Sampling Result ID: 350553
Feature Id: 0
Hazard Release Id: 388045
Medium: 698
Substance Abbrev.: 0
Unit Code: 8
Observation: False
Owner Operator: False
Lab Data: True
Sample Depth: 20-30 ft bgs
Start Date: 04/27/2011
End Date: 04/27/2011
Min Concentration: Not reported
Max Concentration: .18
Sample Comment: up to 0.179 ppb
Last Update By: KDANA
Update Date: 04/10/2013
Decode for MediumID: Groundwater

Substance ID.: 121415
Haz Release ID: 388046
Qty Released: unknown
Date Released: unknown
Update Date: 04/10/2013
Update By: KDANA
Substance Code: 53-70-3
Substance Name: DIBENZO(a,h)ANTHRACENE
Substance Abbrev.: Not reported
Substance Category ID: 8499
Substance Category: Semi-volatiles
Category Level: Not reported
Created By: Not reported
Created Date: 12/17/2002

BALZER PACIFIC EQUIPMENT CO. STORAGE LOT (Continued) **S112231357**

Substance Category ID: 8499
Substance Category: Semi-volatiles
Category Level: Not reported
Created By: Not reported
Created Date: 12/17/2002
Substance Alias ID: 318667
Sub Alias Name: DB(a,h)A
Substance Alias ID: 318668
Sub Alias Name: DIBENZ(a,h)ANTHRACENE
Substance Alias ID: 318669
Sub Alias Name: DIBENZANTHRACENE,1,2-5,6-
Substance Alias ID: 318670
Sub Alias Name: DIBENZANTHRACENE,1,2:5,6-
Comment ID: 305527
Release Code: Media Contamination Footnote
Release Comments: Highest soil concentration encountered in Boring B-3. Highest groundwater concentration encountered in Boring B-2
Decode for Relcomcd: Media Contamination Footnote
Sampling Result ID: 350538
Feature Id: 0
Hazard Release Id: 388046
Medium: 703
Substance Abbrev.: 0
Unit Code: 7
Observation: False
Owner Operator: False
Lab Data: True
Sample Depth: 3 ft bgs
Start Date: 04/27/2011
End Date: 04/27/2011
Min Concentration: Not reported
Max Concentration: 22.90
Sample Comment: up to 22.9 ppm
Last Update By: KDANA
Update Date: 04/10/2013
Decode for MediumID: Soil
Sampling Result ID: 350554
Feature Id: 0
Hazard Release Id: 388046
Medium: 698
Substance Abbrev.: 0
Unit Code: 8
Observation: False
Owner Operator: False
Lab Data: True
Sample Depth: 20-30 ft bgs
Start Date: 04/27/2011
End Date: 04/27/2011
Min Concentration: Not reported
Max Concentration: .06
Sample Comment: up to 0.0631 ppb
Last Update By: KDANA
Update Date: 04/10/2013
Decode for MediumID: Groundwater

Substance ID.: 121176
Haz Release ID: 388047

BALZER PACIFIC EQUIPMENT CO. STORAGE LOT (Continued) **S112231357**

Qty Released: unknown
Date Released: unknown
Update Date: 04/10/2013
Update By: KDANA
Substance Code: 193-39-5
Substance Name: INDENO(1,2,3-cd)PYRENE
Substance Abbrev.: Not reported
Substance Category ID: 8493
Substance Category: Semi-volatiles
Category Level: Not reported
Created By: Not reported
Created Date: 12/17/2002
Substance Category ID: 8493
Substance Category: Semi-volatiles
Category Level: Not reported
Created By: Not reported
Created Date: 12/17/2002
Substance Alias ID: 317339
Sub Alias Name: PHENYLENEPYRENE,2,3-
Substance Alias ID: 317340
Sub Alias Name: PHENYLENEPYRENE,o-
Comment ID: 305523
Release Code: Media Contamination Footnote
Release Comments: Highest soil concentration encountered in Boring B-3
Decode for Relcomcd: Media Contamination Footnote
Sampling Result ID: 350539
Feature Id: 0
Hazard Release Id: 388047
Medium: 703
Substance Abbrev.: 0
Unit Code: 7
Observation: False
Owner Operator: False
Lab Data: True
Sample Depth: 3 ft bgs
Start Date: 04/27/2011
End Date: 04/27/2011
Min Concentration: Not reported
Max Concentration: 93.10
Sample Comment: up to 93.1 ppm
Last Update By: KDANA
Update Date: 04/10/2013
Decode for MediumID: Soil

Substance ID.: 121664
Haz Release ID: 388218
Qty Released: unknown
Date Released: unknown
Update Date: 10/22/2014
Update By: KDANA
Substance Code: 7440-38-2
Substance Name: ARSENIC
Substance Abbrev.: Not reported
Substance Category ID: 8439
Substance Category: Inorganics
Category Level: Not reported
Created By: Not reported

BALZER PACIFIC EQUIPMENT CO. STORAGE LOT (Continued) **S112231357**

Created Date: 12/17/2002
Substance Category ID: 8439
Substance Category: Inorganics
Category Level: Not reported
Created By: Not reported
Created Date: 12/17/2002
Substance Alias ID: 319286
Sub Alias Name: AS
Comment ID: 305654
Release Code: Media Contamination Footnote
Release Comments: Highest concentration encountered in Boring B-11.
Decode for Relcomcd: Media Contamination Footnote
Sampling Result ID: 350725
Feature Id: 0
Hazard Release Id: 388218
Medium: 703
Substance Abbrev.: 0
Unit Code: 7
Observation: False
Owner Operator: False
Lab Data: True
Sample Depth: 4.4 ft bgs
Start Date: 07/10/2014
End Date: 07/10/2014
Min Concentration: Not reported
Max Concentration: 27.00
Sample Comment: up to 27 ppm
Last Update By: KDANA
Update Date: 10/22/2014
Decode for MediumID: Soil

Substance ID.: 121623
Haz Release ID: 388219
Qty Released: unknown
Date Released: unknown
Update Date: 10/22/2014
Update By: KDANA
Substance Code: 74-82-8
Substance Name: METHANE
Substance Abbrev.: Not reported
Comment ID: 305658
Release Code: Media Contamination Footnote
Release Comments: Highest concentration encountered in SG-3
Decode for Relcomcd: Media Contamination Footnote
Comment ID: 305659
Release Code: General Comments
Release Comments: Air = soil gas
Decode for Relcomcd: General Comments
Sampling Result ID: 350727
Feature Id: 0
Hazard Release Id: 388219
Medium: 697
Substance Abbrev.: 0
Unit Code: Not reported
Observation: False
Owner Operator: False
Lab Data: True

BALZER PACIFIC EQUIPMENT CO. STORAGE LOT (Continued) **S112231357**

Sample Depth: 5-10 ft bgs
Start Date: 08/14/2014
End Date: 08/14/2014
Min Concentration: Not reported
Max Concentration: Not reported
Sample Comment: up to 40.9 pbv
Last Update By: KDANA
Update Date: 10/22/2014
Decode for MediumID: Air

Narrative:
NARR ID: 5754218
NARR Code: Contamination
Created By: SFORTUN
Created Date: 10/01/2012
Updated By: KDANA
Updated Date: 12/07/2015
Decode for NarcdID: Contamination
NARR Comments: (12/02/2015 KPD/VCP) Parametrix advanced nine borings at the site in April 2011 as part of a Phase II Environmental Site Assessment for TriMet. Diesel-range and lube oil-range hydrocarbons were detected in most of the soil samples, along with PAHs. The same contaminants were also detected in groundwater 30 feet below ground surface. Additional sampling was conducted by URS in July-August 2014. Composite surface soil samples were collected from across the site, finding diesel and oil and elevated concentrations of arsenic, lead, and PAHs. High levels of methane were also detected in two soil gas sample locations. Not reported

NARR ID: 5754219
NARR Code: Data Sources
Created By: SFORTUN
Created Date: 10/01/2012
Updated By: KDANA
Updated Date: 03/02/2015
Decode for NarcdID: Data Sources
NARR Comments: 1) Parametrix <quot>Phase II Environmental Site Assessment<quot> [August 2, 2011]. 2) URS <quot>Expanded Preliminary Assessment<quot> [April 28, 2014]. 3) URS <quot>Work Plan for Methane Investigation and Additional Data Gap Investigation<quot> [June 25, 2014]. 4) URS <quot>Additional Data Gap Investigation Report<quot> [September 17, 2014]. 5) URS <quot>Methane Investigation Report<quot> [September 17, 2014]. 6) AECOM <quot>Risk-Based Evaluation<quot> [February 24, 2015]. Not reported

NARR ID: 5754221
NARR Code: Hazardous Substance/Waste Types
Created By: SFORTUN
Created Date: 10/02/2012
Updated By: KDANA
Updated Date: 10/22/2014
Decode for NarcdID: Hazardous Substance/Waste Types
NARR Comments: Diesel- and lube oil-range hydrocarbons; polycyclic aromatic hydrocarbons (PAHs); methane; arsenic and lead.

NARR ID: 5754587
NARR Code: Site Location
Created By: KDANA

BALZER PACIFIC EQUIPMENT CO. STORAGE LOT (Continued) **S112231357**

Created Date: 04/11/2013
Updated By: KDANA
Updated Date: 03/25/2014
Decode for NarcdID: Site Location
NARR Comments: The site occupies a city block bordered by SE Sherman Street to the north and SE Caruthers Street to the south. The site encompasses the former SE 6th Avenue right-of-way on the west, and a Union Pacific rail line runs diagonally NW to SE on the east property line. Keller Supply Company formerly bordered the site on the west. The Grand Avenue viaduct lies 200 ft west of the site. The site address has also been given as 600-604 SE Sherman Street.

NARR ID: 5755075
NARR Code: Manner of Release
Created By: KDANA
Created Date: 04/01/2014
Updated By: KDANA
Updated Date: 04/01/2014
Decode for NarcdID: Manner of Release
NARR Comments: The manner and time of the contaminant releases are unknown. Notably, the site was only connected to municipal water and sewer systems in 1998. How these services were provided prior to 1998 is not known. The nearest stormwater inlet (catch basin) is 175 feet west of the site and was likely installed in 2011.

NARR ID: 5755758
NARR Code: Media Contamination
Created By: KDANA
Created Date: 08/13/2015
Updated By: KDANA
Updated Date: 08/13/2015
Decode for NarcdID: Media Contamination
NARR Comments: Soil, soil gas, and groundwater

NARR ID: 5754718
NARR Code: Site Ownership
Created By: KDANA
Created Date: 06/12/2013
Updated By: KDANA
Updated Date: 10/22/2014
Decode for NarcdID: Site Ownership
NARR Comments: TriMet condemned the property in May 2012 and officially became the site owner in July 2013. The site had previously been owned by Balzer Pacific Equipment Company since 1964.

NARR ID: 5755076
NARR Code: Pathways Other Hazards
Created By: KDANA
Created Date: 04/01/2014
Updated By: KDANA
Updated Date: 04/01/2014
Decode for NarcdID: Pathways & Other Hazards
NARR Comments: The site sits atop 30 feet of wood waste fill. Groundwater (approx. 20-30 ft bgs) likely flows either west toward the Willamette River (1,100 ft from the site) or northwest along the former Stephen's Slough. The site and surrounding areas are zoned General Industrial 1 (IG1) by the City of Portland.

BALZER PACIFIC EQUIPMENT CO. STORAGE LOT (Continued) **S112231357**

NARR ID: 5754717
NARR Code: Remedial Action
Created By: KDANA
Created Date: 06/12/2013
Updated By: KDANA
Updated Date: 12/07/2015
Decode for NarcdID: Remedial Action
NARR Comments: (12/02/2015 KPD/VCP) Contractors for TriMet demolished the two on-site buildings in October 2012. In February 2013, approximately 2,500 cubic yards of soil were excavated to a depth of 4 ft bgs along the light rail alignment. The soil was shipped to the Hillsboro Landfill for disposal. The excavated area was backfilled with 2<quot> x 4<quot> cobble rock. An additional 270 cubic yards of soil was later excavated for a stormwater swale along the south edge of the alignment. The soil was also taken to the Hillsboro Landfill. Construction activities at the site were completed by the end of 2014. An Easement & Equitable Servitudes (EES) was recorded on the property deed in October 2015, requiring maintenance of the existing gravel cover and site fencing prior to redevelopment, approval by DEQ of methane engineering controls and a Contaminated Media Management Plan prior to construction, and eventual capping of the site with buildings and/or three feet of clean soil.

NARR ID: 5754588
NARR Code: Site History
Created By: KDANA
Created Date: 04/11/2013
Updated By: KDANA
Updated Date: 09/22/2015
Decode for NarcdID: Site History
NARR Comments: Stephen's Slough, a 30-foot deep gulch, originally covered most of the site, and extended northwest to the Willamette River. Beginning around 1900, the gulch was filled in with sawdust and other wood wastes, most likely from the Inman Poulsen lumber mill two blocks west of the site. The site was identified on Sanborn maps as a wood yard in 1924 and 1950. Those same years, the Holman Fuel Company bordered the site to the south (across Caruthers Street). A small fuel warehouse was present on the SW corner of the site in the early 1950s. Balzer Pacific Equipment Company occupied the site beginning in 1964, and used it for the assembly and repair of mining and construction equipment. (Balzer manufactured the equipment at another site in Portland). Two buildings, a warehouse and a shop, were constructed in the southeast corner of the site in 1964 and 1970, respectively. TriMet obtained possession of the site through condemnation in May 2012 for construction of the Portland-Milwaukie Light Rail line, and became the site owner in July 2013. TriMet demolished the on-site structures in October 2012, and the rail alignment was constructed across the northern portion of the site in 2013-14.

Site Control:
Site Control #: 991
Control Number: 3
Begin Date: 10/16/2015
End Date: Not reported
Frequency Of Review: 60
Last Reviewed By: Kevin Dana
Last Reviewed Date: 10/16/2015

BALZER PACIFIC EQUIPMENT CO. STORAGE LOT (Continued) **S112231357**

Last Update By: KDAUGHE
Last Updated Date: 08/25/2022
Site Comment: Maintain existing fencing and gravel cover prior to development; prepare a CMMP prior to construction; incorporate methane engineering controls into new development; cap site upon completion of redevelopment.

Site Control #: 992
Control Number: 29
Begin Date: 10/16/2015
End Date: Not reported
Frequency Of Review: 0
Last Reviewed By: Kevin Dana
Last Reviewed Date: Not reported
Last Update By: KDAUGHE
Last Updated Date: 08/23/2022
Site Comment: Owner must maintain the existing aggregate gravel cover on and fencing around the Property as temporary engineering controls to prohibit unauthorized entry to the Property and limit exposure to contaminants on the Property.

Site Control #: 993
Control Number: 27
Begin Date: 10/16/2015
End Date: Not reported
Frequency Of Review: 0
Last Reviewed By: Kevin Dana
Last Reviewed Date: Not reported
Last Update By: KDAUGHE
Last Updated Date: 08/23/2022
Site Comment: Owner must prepare and submit to DEQ detailed drawings of engineering controls to be implemented to inhibit the concentration of methane prior to implementing any improvements to the Property. Improvements to the Property, including but not limited to buildings, paved surfaces, and subsurface utility lines, may not be implemented except upon prior written approval of the methane engineering controls by DEQ.

Site Control #: 994
Control Number: 36
Begin Date: 10/16/2015
End Date: Not reported
Frequency Of Review: 0
Last Reviewed By: Kevin Dana
Last Reviewed Date: Not reported
Last Update By: KDAUGHE
Last Updated Date: 08/23/2022
Site Comment: Owner must ensure that occupants of the Property not come into direct contact with contaminated soils. Prior to occupancy of the Property, all soils not covered by buildings must be covered by an engineered cap and/or three feet of clean soil.

Administrative Action:
Action ID: 9424
Region: Not reported
Complete Date: 10/01/2012
Rank Value: Not reported
Cleanup Flag: False

BALZER PACIFIC EQUIPMENT CO. STORAGE LOT (Continued) **S112231357**

Created Date: 10/01/2012
Decode for AgencyID: Department of Environmental Quality
Decode for RegionID: Not reported
Category: Administrative Action
Action Code Flag: False
Action: Site added to database
Further Action: Not reported
Comments: Not reported

Action ID: 9498
Region: Northwestern Region
Complete Date: 10/02/2012
Rank Value: Not reported
Cleanup Flag: False
Created Date: 10/03/2012
Decode for AgencyID: Department of Environmental Quality
Decode for RegionID: Northwest Region
Category: Listing Action
Action Code Flag: False
Action: Proposal for Confirmed Release List recommended
Further Action: 0
Comments: Not reported

Action ID: 9506
Region: Northwestern Region
Complete Date: 11/01/2012
Rank Value: Not reported
Cleanup Flag: False
Created Date: 12/17/2012
Decode for AgencyID: Department of Environmental Quality
Decode for RegionID: Northwest Region
Category: Remedial Action
Action Code Flag: False
Action: Site Investigation recommended (SI)
Further Action: High
Comments: Not reported

Action ID: 9521
Region: Northwestern Region
Complete Date: 11/01/2012
Rank Value: Not reported
Cleanup Flag: False
Created Date: 12/17/2012
Decode for AgencyID: Department of Environmental Quality
Decode for RegionID: Northwest Region
Category: Remedial Action
Action Code Flag: False
Action: OPTN
Further Action: 0
Comments: Not reported

Action ID: 9425
Region: Northwestern Region
Complete Date: 06/12/2013
Rank Value: Not reported
Cleanup Flag: False
Created Date: 03/18/2013

BALZER PACIFIC EQUIPMENT CO. STORAGE LOT (Continued) **S112231357**

Decode for AgencyID: Department of Environmental Quality
Decode for RegionID: Northwest Region
Category: Remedial Action
Action Code Flag: False
Action: SITE EVALUATION
Further Action: 0
Comments: Not reported

Action ID: 9459
Region: Northwestern Region
Complete Date: 06/12/2013
Rank Value: Not reported
Cleanup Flag: False
Created Date: 04/01/2014
Decode for AgencyID: Department of Environmental Quality
Decode for RegionID: Northwest Region
Category: Remedial Action
Action Code Flag: False
Action: PRELIMINARY ASSESSMENT EQUIVALENT
Further Action: 0
Comments: Not reported

Action ID: 9520
Region: Northwestern Region
Complete Date: 05/15/2014
Rank Value: Not reported
Cleanup Flag: False
Created Date: 04/01/2014
Decode for AgencyID: Department of Environmental Quality
Decode for RegionID: Northwest Region
Category: Remedial Action
Action Code Flag: False
Action: EXPANDED PRELIMINARY ASSESSMENT
Further Action: 0
Comments: Not reported

Action ID: 9484
Region: Northwestern Region
Complete Date: 03/12/2015
Rank Value: Not reported
Cleanup Flag: False
Created Date: 06/11/2014
Decode for AgencyID: Department of Environmental Quality
Decode for RegionID: Northwest Region
Category: Remedial Action
Action Code Flag: False
Action: REMEDIAL INVESTIGATION
Further Action: 0
Comments: Not reported

Action ID: 9465
Region: Northwestern Region
Complete Date: 09/22/2015
Rank Value: Not reported
Cleanup Flag: False
Created Date: 12/01/2015
Decode for AgencyID: Department of Environmental Quality

BALZER PACIFIC EQUIPMENT CO. STORAGE LOT (Continued) **S112231357**

Decode for RegionID: Northwest Region
Category: Listing Action
Action Code Flag: False
Action: Facility proposed for Confirmed Release List
Further Action: 0
Comments: Not reported

Action ID: 9467
Region: Northwestern Region
Complete Date: 09/22/2015
Rank Value: Not reported
Cleanup Flag: False
Created Date: 12/01/2015
Decode for AgencyID: Department of Environmental Quality
Decode for RegionID: Northwest Region
Category: Listing Action
Action Code Flag: False
Action: Facility proposed for Inventory
Further Action: 0
Comments: Not reported

Action ID: 9413
Region: Northwestern Region
Complete Date: 12/06/2015
Rank Value: Not reported
Cleanup Flag: False
Created Date: 12/07/2015
Decode for AgencyID: Department of Environmental Quality
Decode for RegionID: Northwest Region
Category: Remedial Action
Action Code Flag: False
Action: Closeout activities on completed project
Further Action: 0
Comments: Not reported

Action ID: 9411
Region: Northwestern Region
Complete Date: 12/06/2015
Rank Value: Not reported
Cleanup Flag: False
Created Date: 12/07/2015
Decode for AgencyID: Department of Environmental Quality
Decode for RegionID: Northwest Region
Category: Remedial Action
Action Code Flag: False
Action: No Further Action (Conditional)
Further Action: 0
Comments: Not reported

Action ID: 9434
Region: Northwestern Region
Complete Date: Not reported
Rank Value: Not reported
Cleanup Flag: False
Created Date: 12/08/2015
Decode for AgencyID: Department of Environmental Quality
Decode for RegionID: Northwest Region

BALZER PACIFIC EQUIPMENT CO. STORAGE LOT (Continued) **S112231357**

Category: Remedial Action
Action Code Flag: False
Action: Institutional Control
Further Action: 0
Comments: Not reported

Action ID: 9438
Region: Northwestern Region
Complete Date: 12/02/2015
Rank Value: Not reported
Cleanup Flag: False
Created Date: 12/08/2015
Decode for AgencyID: Department of Environmental Quality
Decode for RegionID: Northwest Region
Category: Listing Action
Action Code Flag: False
Action: Facility placed on Confirmed Release List
Further Action: 0
Comments: Not reported

Action ID: 9439
Region: Northwestern Region
Complete Date: 12/02/2015
Rank Value: Not reported
Cleanup Flag: False
Created Date: 12/08/2015
Decode for AgencyID: Department of Environmental Quality
Decode for RegionID: Northwest Region
Category: Listing Action
Action Code Flag: False
Action: Facility placed on Inventory
Further Action: 0
Comments: Not reported

Operations:
Operation Id: 135916
Operation Status: Inactive
Common Name: Balzer Pacific Equipment Co.
Yrs of Operation: 1964 - 2012
Comments: Assembly and repair of heavy equipment
Updated Date: 03/02/2015
Updated By: KDANA
Decode for OpstatID: Inactive
Operations SIC Id: 199353
SIC Code: 5082
Created By: SFORTUN
Created Date: 10/02/2012

CRL:
Name: BALZER PACIFIC EQUIPMENT CO. STORAGE LOT
Address: 2230 SE GRAND AVE.
City,State,Zip: PORTLAND, OR 97214
Facility ID: 5753
Location ID: 125400
Status Code: LIS
Facility Status: No Further Action (Conditional)
Lat/Long: 45.5062 / -122.6596

BALZER PACIFIC EQUIPMENT CO. STORAGE LOT (Continued) **S112231357**

Enginering Control:

Name:	BALZER PACIFIC EQUIPMENT CO. STORAGE LOT
Address:	2230 SE GRAND AVE.
City,State,Zip:	PORTLAND, OR 97214
Site Control Sequence #:	993
Site Id:	5753
Control Sequence #:	27
Begin Date:	10/16/2015
End Date:	Not reported
Frequency Of Review:	0
Last Reviewed By:	Kevin Dana
Last Review Date:	Not reported
Last Updated By:	KDAUGHE
Last Updated Date:	08/23/2022
Group Sequence #:	6
Control Code:	SVP
Control Description:	Soil venting, passive
FK Type Code:	2
Group Code:	LTC
Group Description:	Long-Term Controls
Type Code:	E
Type Description:	Engineering
Comments:	Owner must prepare and submit to DEQ detailed drawings of engineering controls to be implemented to inhibit the concentration of methane prior to implementing any improvements to the Property. Improvements to the Property, including but not limited to buildings, paved surfaces, and subsurface utility lines, may not be implemented except upon prior written approval of the methane engineering controls by DEQ.

Name:	BALZER PACIFIC EQUIPMENT CO. STORAGE LOT
Address:	2230 SE GRAND AVE.
City,State,Zip:	PORTLAND, OR 97214
Site Control Sequence #:	992
Site Id:	5753
Control Sequence #:	29
Begin Date:	10/16/2015
End Date:	Not reported
Frequency Of Review:	0
Last Reviewed By:	Kevin Dana
Last Review Date:	Not reported
Last Updated By:	KDAUGHE
Last Updated Date:	08/23/2022
Group Sequence #:	7
Control Code:	FAB
Control Description:	Fencing or other access barriers
FK Type Code:	2
Group Code:	SM
Group Description:	Security Measures
Type Code:	E
Type Description:	Engineering
Comments:	Owner must maintain the existing aggregate gravel cover on and fencing around the Property as temporary engineering controls to prohibit unauthorized entry to the Property and limit exposure to contaminants on the Property.

Name:	BALZER PACIFIC EQUIPMENT CO. STORAGE LOT

BALZER PACIFIC EQUIPMENT CO. STORAGE LOT (Continued) **S112231357**

Address: 2230 SE GRAND AVE.
City,State,Zip: PORTLAND, OR 97214
Site Control Sequence #: 994
Site Id: 5753
Control Sequence #: 36
Begin Date: 10/16/2015
End Date: Not reported
Frequency Of Review: 0
Last Reviewed By: Kevin Dana
Last Review Date: Not reported
Last Updated By: KDAUGHE
Last Updated Date: 08/23/2022
Group Sequence #: 9
Control Code: CPE
Control Description: Cap, engineered
FK Type Code: 2
Group Code: SB
Group Description: Surface Barriers
Type Code: E
Type Description: Engineering
Comments: Owner must ensure that occupants of the Property not come into direct contact with contaminated soils. Prior to occupancy of the Property, all soils not covered by buildings must be covered by an engineered cap and/or three feet of clean soil.

Institutional Control:
Name: BALZER PACIFIC EQUIPMENT CO. STORAGE LOT
Address: 2230 SE GRAND AVE.
City,State,Zip: PORTLAND, OR 97214
Site Control Sequence #: 991
Site Id: 5753
Control Sequence #: 3
Begin Date: 10/16/2015
End Date: Not reported
Frequency Of Review: 60
Last Reviewed By: Kevin Dana
Last Review Date: 10/16/2015
Last Updated By: KDAUGHE
Last Updated Date: 08/25/2022
Group Sequence #: 2
Control Code: EES
Control Description: Easement Equitable Servitude
FK Type Code: 1
Group Code: PR
Group Description: Proprietary
Type Code: I
Type Description: Institutional
Comments: Maintain existing fencing and gravel cover prior to development; prepare a CMMP prior to construction; incorporate methane engineering controls into new development; cap site upon completion of redevelopment.

VCS:
Name: BALZER PACIFIC EQUIPMENT CO. STORAGE LOT
Address: 2230 SE GRAND AVE.
City,State,Zip: PORTLAND, OR 97214

BALZER PACIFIC EQUIPMENT CO. STORAGE LOT (Continued) **S112231357**

ECS Site ID: 5753
Facility Size: 0.86 acres
Action: Closeout activities on completed project
Start Date: 09/01/2015
End Date: 12/06/2015
Program: VCP
Latitude: 45.5062
Longitude: -122.6596
Primary Action Flag: False
Investigation Code: LIS
IC EC: Not reported
Region: Not reported

Name: BALZER PACIFIC EQUIPMENT CO. STORAGE LOT
Address: 2230 SE GRAND AVE.
City,State,Zip: PORTLAND, OR 97214
ECS Site ID: 5753
Facility Size: 0.86 acres
Action: SITE EVALUATION
Start Date: 03/18/2013
End Date: 06/12/2013
Program: VCP
Latitude: 45.5062
Longitude: -122.6596
Primary Action Flag: False
Investigation Code: LIS
IC EC: Not reported
Region: Not reported

Name: BALZER PACIFIC EQUIPMENT CO. STORAGE LOT
Address: 2230 SE GRAND AVE.
City,State,Zip: PORTLAND, OR 97214
ECS Site ID: 5753
Facility Size: 0.86 acres
Action: Institutional Control
Start Date: 10/16/2015
End Date: Not reported
Program: VCP
Latitude: 45.5062
Longitude: -122.6596
Primary Action Flag: False
Investigation Code: LIS
IC EC: Not reported
Region: Not reported

Name: BALZER PACIFIC EQUIPMENT CO. STORAGE LOT
Address: 2230 SE GRAND AVE.
City,State,Zip: PORTLAND, OR 97214
ECS Site ID: 5753
Facility Size: 0.86 acres
Action: Facility placed on Confirmed Release List
Start Date: 12/02/2015
End Date: 12/02/2015
Program: VCP
Latitude: 45.5062
Longitude: -122.6596
Primary Action Flag: False

BALZER PACIFIC EQUIPMENT CO. STORAGE LOT (Continued) **S112231357**

Investigation Code: LIS
IC EC: Not reported
Region: Not reported

Name: BALZER PACIFIC EQUIPMENT CO. STORAGE LOT
Address: 2230 SE GRAND AVE.
City,State,Zip: PORTLAND, OR 97214
ECS Site ID: 5753
Facility Size: 0.86 acres
Action: Facility placed on Inventory
Start Date: 12/02/2015
End Date: 12/02/2015
Program: VCP
Latitude: 45.5062
Longitude: -122.6596
Primary Action Flag: False
Investigation Code: LIS
IC EC: Not reported
Region: Not reported

Name: BALZER PACIFIC EQUIPMENT CO. STORAGE LOT
Address: 2230 SE GRAND AVE.
City,State,Zip: PORTLAND, OR 97214
ECS Site ID: 5753
Facility Size: 0.86 acres
Action: PRELIMINARY ASSESSMENT EQUIVALENT
Start Date: 06/12/2013
End Date: 06/12/2013
Program: VCP
Latitude: 45.5062
Longitude: -122.6596
Primary Action Flag: False
Investigation Code: LIS
IC EC: Not reported
Region: Not reported

Name: BALZER PACIFIC EQUIPMENT CO. STORAGE LOT
Address: 2230 SE GRAND AVE.
City,State,Zip: PORTLAND, OR 97214
ECS Site ID: 5753
Facility Size: 0.86 acres
Action: Facility proposed for Confirmed Release List
Start Date: 09/22/2015
End Date: 09/22/2015
Program: VCP
Latitude: 45.5062
Longitude: -122.6596
Primary Action Flag: False
Investigation Code: LIS
IC EC: Not reported
Region: Not reported

Name: BALZER PACIFIC EQUIPMENT CO. STORAGE LOT
Address: 2230 SE GRAND AVE.
City,State,Zip: PORTLAND, OR 97214
ECS Site ID: 5753
Facility Size: 0.86 acres

BALZER PACIFIC EQUIPMENT CO. STORAGE LOT (Continued) **S112231357**

Action:	Facility proposed for Inventory
Start Date:	09/22/2015
End Date:	09/22/2015
Program:	VCP
Latitude:	45.5062
Longitude:	-122.6596
Primary Action Flag:	False
Investigation Code:	LIS
IC EC:	Not reported
Region:	Not reported

Name:	BALZER PACIFIC EQUIPMENT CO. STORAGE LOT
Address:	2230 SE GRAND AVE.
City,State,Zip:	PORTLAND, OR 97214
ECS Site ID:	5753
Facility Size:	0.86 acres
Action:	REMEDIAL INVESTIGATION
Start Date:	05/16/2014
End Date:	03/12/2015
Program:	VCP
Latitude:	45.5062
Longitude:	-122.6596
Primary Action Flag:	False
Investigation Code:	LIS
IC EC:	Not reported
Region:	Not reported

Name:	BALZER PACIFIC EQUIPMENT CO. STORAGE LOT
Address:	2230 SE GRAND AVE.
City,State,Zip:	PORTLAND, OR 97214
ECS Site ID:	5753
Facility Size:	0.86 acres
Action:	EXPANDED PRELIMINARY ASSESSMENT
Start Date:	10/17/2013
End Date:	05/15/2014
Program:	VCP
Latitude:	45.5062
Longitude:	-122.6596
Primary Action Flag:	False
Investigation Code:	LIS
IC EC:	Not reported
Region:	Not reported

Name:	BALZER PACIFIC EQUIPMENT CO. STORAGE LOT
Address:	2230 SE GRAND AVE.
City,State,Zip:	PORTLAND, OR 97214
ECS Site ID:	5753
Facility Size:	0.86 acres
Action:	No Further Action (Conditional)
Start Date:	12/06/2015
End Date:	12/06/2015
Program:	VCP
Latitude:	45.5062
Longitude:	-122.6596
Primary Action Flag:	True
Investigation Code:	LIS
IC EC:	Not reported

BALZER PACIFIC EQUIPMENT CO. STORAGE LOT (Continued) **S112231357**

Region: Not reported

CU407 **SCARINO, SHIRLEY** **OR LUST** **S122528273**
South **931 SE BUSH ST** **OR LUST HOT** **N/A**
1/4-1/2 **PORTLAND, OR 97202**
0.451 mi.
2383 ft. **Site 4 of 5 in cluster CU**

Relative: Higher
Actual: 112 ft.

LUST:

Name:	SCARINO, SHIRLEY
Address:	931 SE BUSH ST
City,State,Zip:	PORTLAND, OR 97202
Region:	Not reported
Facility ID:	26-18-0684
Cleanup Received Date:	06/13/2018
Cleanup Start Date:	Not reported
Cleanup Complete Date:	**12/17/2018**
Decode for Region:	**Northwest**
Closed/ Certification:	12/17/2018
Closure Type:	Certification
Site Type:	Risk-based Corrective Action
Tank Type:	Heating Oil Tank
Project Manager:	Unassigned Leaking HOT
Cost Recovery Agreement:	Not reported

LUST HOT:

Log Number:	26-18-0684
Facility ID:	Not reported
Name:	SCARINO, SHIRLEY
Address:	931 SE BUSH ST
City,State,Zip:	PORTLAND, OR 97202
Project Type:	LHOT
Size (Acres):	Not reported
Site Priority:	Not reported
Legacy LUST Priority Score:	125
Environmental Justice Indicator:	Not reported
Latitude:	45.4953
Longitude:	-122.6553

URL:

CZ408 **ESTATE OF AQUILLA BYRNES** **OR LUST** **S106777567**
East **2024 SE WOODWARD ST** **OR LUST HOT** **N/A**
1/4-1/2 **PORTLAND, OR 97202**
0.452 mi.
2384 ft. **Site 2 of 2 in cluster CZ**

Relative: Higher
Actual: 61 ft.

LUST:

Name:	ESTATE OF AQUILLA BYRNES
Address:	2024 SE WOODWARD ST
City,State,Zip:	PORTLAND, OR 97202
Region:	Not reported
Facility ID:	26-04-2308
Cleanup Received Date:	11/12/2004
Cleanup Start Date:	11/12/2004
Cleanup Complete Date:	**07/11/2007**

ESTATE OF AQUILLA BYRNES (Continued) **S106777567**

Decode for Region:	**Northwest**
Closed/ Certification:	7/11/2007
Closure Type:	Certification
Site Type:	Generic Remedy
Tank Type:	Heating Oil Tank
Project Manager:	Unassigned Leaking HOT
Cost Recovery Agreement:	Not reported

LUST HOT:

Log Number:	26-04-2308
Facility ID:	Not reported
Name:	ESTATE OF AQUILLA BYRNES
Address:	2024 SE WOODWARD ST
City,State,Zip:	PORTLAND, OR 97202
Project Type:	LHOT
Size (Acres):	Not reported
Site Priority:	Not reported
Legacy LUST Priority Score:	125
Environmental Justice Indicator:	Not reported
Latitude:	45.5019
Longitude:	-122.6454

URL:

DD409 **LOGOSZ, RICHARD** **OR LUST** **S107845073**
SSE **1411 SE BUSH ST** **OR LUST HOT** **N/A**
1/4-1/2 **PORTLAND, OR 97202**
0.452 mi.
2384 ft. **Site 2 of 3 in cluster DD**

Relative:
Higher

Actual:
60 ft.

LUST:

Name:	LOGOSZ, RICHARD
Address:	1411 SE BUSH ST
City,State,Zip:	PORTLAND, OR 97202
Region:	Not reported
Facility ID:	26-06-0172
Cleanup Received Date:	01/26/2006
Cleanup Start Date:	01/31/2006
Cleanup Complete Date:	**06/06/2006**
Decode for Region:	**Northwest**
Closed/ Certification:	6/6/2006
Closure Type:	Certification
Site Type:	Risk-based Corrective Action
Tank Type:	Heating Oil Tank
Project Manager:	Unassigned Leaking HOT
Cost Recovery Agreement:	Not reported

LUST HOT:

Log Number:	26-06-0172
Facility ID:	Not reported
Name:	LOGOSZ, RICHARD
Address:	1411 SE BUSH ST
City,State,Zip:	PORTLAND, OR 97202
Project Type:	LHOT
Size (Acres):	Not reported
Site Priority:	Not reported
Legacy LUST Priority Score:	375

LOGOSZ, RICHARD (Continued) **S107845073**

Environmental Justice Indicator: Not reported
Latitude: 45.4953
Longitude: -122.6513

URL:

CX410 **FIRST BAPTIST CHURCH OF THE DEAF** **OR LUST** **S104820108**
North **2003 SE LARCH AVE** **OR LUST HOT** **N/A**
1/4-1/2 **PORTLAND, OR 97214**
0.453 mi.
2392 ft. **Site 4 of 4 in cluster CX**

Relative:
Lower

Actual:
51 ft.

LUST:
Name: FIRST BAPTIST CHURCH OF THE DEAF
Address: 2003 SE LARCH AVE
City,State,Zip: PORTLAND, OR 97214
Region: Not reported
Facility ID: 26-00-6298
Cleanup Received Date: 11/07/2000
Cleanup Start Date: 11/03/2000
Cleanup Complete Date: 01/30/2001
Decode for Region: Northwest
Closed/ Certification: 1/30/2001
Closure Type: Certification
Site Type: Soil Matrix
Tank Type: Heating Oil Tank
Project Manager: Unassigned Leaking HOT
Cost Recovery Agreement: Not reported

LUST HOT:
Log Number: 26-00-6298
Facility ID: Not reported
Name: FIRST BAPTIST CHURCH OF THE DEAF
Address: 2003 SE LARCH AVE
City,State,Zip: PORTLAND, OR 97214
Project Type: LHOT
Size (Acres): Not reported
Site Priority: Not reported
Legacy LUST Priority Score: 125
Environmental Justice Indicator: Not reported
Latitude: 45.5083
Longitude: -122.652

URL:

CQ411 **DICKERSON, DENNY** **OR LUST** **S105556640**
NE **2050 SE 16TH** **OR LUST HOT** **N/A**
1/4-1/2 **PORTLAND, OR 97214**
0.454 mi.
2397 ft. **Site 7 of 7 in cluster CQ**

Relative:
Higher

Actual:
58 ft.

LUST:
Name: DICKERSON, DENNY
Address: 2050 SE 16TH
City,State,Zip: PORTLAND, OR 97214
Region: Not reported

DICKERSON, DENNY (Continued) **S105556640**

Facility ID:	26-02-0885
Cleanup Received Date:	09/17/2002
Cleanup Start Date:	09/17/2002
Cleanup Complete Date:	**04/22/2005**
Decode for Region:	**Northwest**
Closed/ Certification:	4/22/2005
Closure Type:	Certification
Site Type:	Risk-based Corrective Action
Tank Type:	Heating Oil Tank
Project Manager:	Unassigned Leaking HOT
Cost Recovery Agreement:	Not reported

LUST HOT:

Log Number:	26-02-0885
Facility ID:	Not reported
Name:	DICKERSON, DENNY
Address:	2050 SE 16TH
City,State,Zip:	PORTLAND, OR 97214
Project Type:	LHOT
Size (Acres):	Not reported
Site Priority:	Not reported
Legacy LUST Priority Score:	125
Environmental Justice Indicator:	Not reported
Latitude:	45.5075
Longitude:	-122.6494

URL:

412
North
1/4-1/2
0.456 mi.
2407 ft.

LANDON THREE LLC **OR ECSI** **S118869509**
2011 SE 10TH AVE. **OR VCP** **N/A**
PORTLAND, OR 97214

Relative:
Higher

Actual:
53 ft.

ECSI:

Name:	LANDON THREE LLC
Address:	2011 SE 10TH AVE.
City,State,Zip:	PORTLAND, OR 97214
State ID Number:	6131
Brown ID:	0
Study Area:	False
Region ID:	Not reported
Legislatve ID:	831
Investigation:	No Further Action
FACA ID:	141581
Further Action:	0
Lat/Long (dms):	45 30 30.20 / -122 39 21.20
County Code:	26.00
Score Value:	Not reported
Cerclis ID:	Not reported
Township Coord.:	1.00
Township Zone:	S
Range Coord:	1.00
Range Zone:	E
Section Coord:	2
Qtr Section:	CD
Tax Lots:	19400

LANDON THREE LLC (Continued) **S118869509**

Size: 0.17 acres
NPL: False
Orphan: False
Updated By: KDANA
Update Date: 10/01/2019
Created Date: 08/11/2016
Decode For RegionID: Not reported
Decode For BrownID: Not reported
Decode For Furtheract: Not reported
Decode For Investstat: No Further Action
Decode For Legislative: Owner, operator or other party under agreement, order or consent decree under ORS 465.200 or 465.420

Hazardous Release:
Substance ID.: 121983
Haz Release ID: 388440
Qty Released: unknown
Date Released: unknown
Update Date: 01/29/2019
Update By: KDANA
Substance Code: ECD173
Substance Name: GASOLINE
Substance Abbrev.: Not reported
Substance Category ID: 8530
Substance Category: Petroleum Related Releases for OSPIRG Report
Category Level: Not reported
Created By: Not reported
Created Date: 12/17/2002
Substance Category ID: 8530
Substance Category: Petroleum Related Releases for OSPIRG Report
Category Level: Not reported
Created By: Not reported
Created Date: 12/17/2002
Sampling Result ID: 351046
Feature Id: 0
Hazard Release Id: 388440
Medium: 703
Substance Abbrev.: 0
Unit Code: 7
Observation: False
Owner Operator: False
Lab Data: True
Sample Depth: 16 ft bgs
Start Date: 06/30/2016
End Date: 06/30/2016
Min Concentration: Not reported
Max Concentration: 1400.00
Sample Comment: up to 1,400 ppm
Last Update By: KDANA
Update Date: 01/29/2019
Decode for MediumID: Soil

Narrative:
NARR ID: 5757412
NARR Code: Contamination
Created By: KDANA
Created Date: 02/27/2019
Updated By: KDANA

LANDON THREE LLC (Continued) **S118869509**

Updated Date: 10/01/2019
Decode for NarcdID: Contamination
NARR Comments: (09/30/2019 KPD/ICP) A total of 25 soil borings were advanced at the site in the summer of 2016 as part of a site investigation. A single soil sample was collected near the bottom of each boring (at depths ranging from 16-20 ft bgs) and analyzed for petroleum. Gasoline was detected in three of the samples near the north end of the site, at concentrations up to 1,400 ppm. No significant contamination was observed in a soil gas sample collected from the area of maximum contamination in September 2019.

NARR ID: 5757384
NARR Code: Data Sources
Created By: KDANA
Created Date: 01/29/2019
Updated By: KDANA
Updated Date: 10/01/2019
Decode for NarcdID: Data Sources
NARR Comments: 1) Alpha Environmental <quot>Phase II - Limited Subsurface Investigation<quot> [September 14, 2016]. 2) Alpha Environmental <quot>Supplemental Soil-Gas Investigation Results<quot> [September 12, 2019].

NARR ID: 5757385
NARR Code: Hazardous Substance/Waste Types
Created By: KDANA
Created Date: 01/29/2019
Updated By: KDANA
Updated Date: 01/29/2019
Decode for NarcdID: Hazardous Substance/Waste Types
NARR Comments: Gasoline and VOCs

NARR ID: 5757383
NARR Code: Site Location
Created By: KDANA
Created Date: 01/29/2019
Updated By: KDANA
Updated Date: 01/29/2019
Decode for NarcdID: Site Location
NARR Comments: The site is located on the southwest corner of the intersection of SE 10th Avenue and SE Harrison Street in Portland.

NARR ID: 5757653
NARR Code: Manner of Release
Created By: KDANA
Created Date: 10/01/2019
Updated By: KDANA
Updated Date: 10/01/2019
Decode for NarcdID: Manner of Release
NARR Comments: Likely release from leaking underground gasoline storage tank.

NARR ID: 5757386
NARR Code: Media Contamination
Created By: KDANA
Created Date: 01/29/2019
Updated By: KDANA
Updated Date: 01/29/2019

LANDON THREE LLC (Continued) **S118869509**

Decode for NarcdID: Media Contamination
NARR Comments: Soil and soil gas

NARR ID: 5757652
NARR Code: Remedial Action
Created By: KDANA
Created Date: 10/01/2019
Updated By: KDANA
Updated Date: 10/01/2019
Decode for NarcdID: Remedial Action
NARR Comments: (09/30/2019 KPD/ICP) No remedial actions were taken at the site, as residual contaminant concentrations do not exceed established risk-based concentrations for reasonably-likely exposures.

NARR ID: 5757411
NARR Code: Site History
Created By: KDANA
Created Date: 02/27/2019
Updated By: KDANA
Updated Date: 10/01/2019
Decode for NarcdID: Site History
NARR Comments: The site was originally developed for single-family residential use in the late 1880s, but was vacant by 1950. The current building was constructed in 1954 and used by Pratt Mortuary Services in the 1960s and 1970s. The City of Portland permitted the installation of a 2,000-gallon gasoline UST at the site in 1973. There is no record of the tank having been decommissioned. A geophysical survey of the site in June 2016 found no evidence of a tank.

NARR ID: 5757654
NARR Code: 1922
Created By: KDANA
Created Date: 10/01/2019
Updated By: KDANA
Updated Date: 10/01/2019
Decode for NarcdID: Current Site Summary Statement
NARR Comments: A 2,000-gallon gasoline underground storage tank was installed at this site in 1973 and decommissioned by removal at an unknown time. Sampling in 2016 and 2019 found low concentrations of gasoline in the soil and soil gas at the north end of the parking lot at the site. The concentrations are too low to require further remedial action.

Administrative Action:
Action ID: 9425
Region: Northwestern Region
Complete Date: 02/06/2019
Rank Value: Not reported
Cleanup Flag: False
Created Date: 04/03/2017
Decode for AgencyID: Department of Environmental Quality
Decode for RegionID: Northwest Region
Category: Remedial Action
Action Code Flag: False
Action: SITE EVALUATION
Further Action: 0
Comments: Not reported

Action ID: 9449

LANDON THREE LLC (Continued) **S118869509**

Region: Northwestern Region
Complete Date: 02/06/2019
Rank Value: Not reported
Cleanup Flag: False
Created Date: 02/27/2019
Decode for AgencyID: Department of Environmental Quality
Decode for RegionID: Northwest Region
Category: Listing Action
Action Code Flag: False
Action: Insufficient information to list
Further Action: 0
Comments: Not reported

Action ID: 9459
Region: Northwestern Region
Complete Date: 09/12/2019
Rank Value: Not reported
Cleanup Flag: False
Created Date: 10/01/2019
Decode for AgencyID: Department of Environmental Quality
Decode for RegionID: Northwest Region
Category: Remedial Action
Action Code Flag: False
Action: PRELIMINARY ASSESSMENT EQUIVALENT
Further Action: 0
Comments: Not reported

Action ID: 9443
Region: Northwestern Region
Complete Date: 09/30/2019
Rank Value: Not reported
Cleanup Flag: False
Created Date: 10/01/2019
Decode for AgencyID: Department of Environmental Quality
Decode for RegionID: Northwest Region
Category: Remedial Action
Action Code Flag: False
Action: NO FURTHER STATE ACTION REQUIRED
Further Action: 0
Comments: Not reported

Action ID: 9424
Region: Not reported
Complete Date: 08/11/2016
Rank Value: Not reported
Cleanup Flag: False
Created Date: 08/11/2016
Decode for AgencyID: Department of Environmental Quality
Decode for RegionID: Not reported
Category: Administrative Action
Action Code Flag: False
Action: Site added to database
Further Action: Not reported
Comments: Not reported

Action ID: 9519
Region: Northwestern Region

LANDON THREE LLC (Continued) **S118869509**

Complete Date: 01/09/2017
Rank Value: Not reported
Cleanup Flag: False
Created Date: 08/11/2016
Decode for AgencyID: Department of Environmental Quality
Decode for RegionID: Northwest Region
Category: Remedial Action
Action Code Flag: False
Action: VCS Waiting List
Further Action: 0
Comments: Not reported

Action ID: 9519
Region: Northwestern Region
Complete Date: 01/23/2019
Rank Value: Not reported
Cleanup Flag: False
Created Date: 01/09/2019
Decode for AgencyID: Department of Environmental Quality
Decode for RegionID: Northwest Region
Category: Remedial Action
Action Code Flag: False
Action: VCS Waiting List
Further Action: 0
Comments: Not reported

VCS:
Name: LANDON THREE LLC
Address: 2011 SE 10TH AVE.
City,State,Zip: PORTLAND, OR 97214
ECS Site ID: 6131
Facility Size: 0.17 acres
Action: SITE EVALUATION
Start Date: 01/23/2019
End Date: 02/06/2019
Program: ICP
Latitude: 45.5084
Longitude: -122.6559
Primary Action Flag: False
Investigation Code: NFA
IC EC: Not reported
Region: Not reported

Name: LANDON THREE LLC
Address: 2011 SE 10TH AVE.
City,State,Zip: PORTLAND, OR 97214
ECS Site ID: 6131
Facility Size: 0.17 acres
Action: Insufficient information to list
Start Date: 02/04/2019
End Date: 02/06/2019
Program: ICP
Latitude: 45.5084
Longitude: -122.6559
Primary Action Flag: False
Investigation Code: NFA
IC EC: Not reported

LANDON THREE LLC (Continued) **S118869509**

Region: Not reported

Name: LANDON THREE LLC
Address: 2011 SE 10TH AVE.
City,State,Zip: PORTLAND, OR 97214
ECS Site ID: 6131
Facility Size: 0.17 acres
Action: PRELIMINARY ASSESSMENT EQUIVALENT
Start Date: 09/12/2019
End Date: 09/12/2019
Program: ICP
Latitude: 45.5084
Longitude: -122.6559
Primary Action Flag: False
Investigation Code: NFA
IC EC: Not reported
Region: Not reported

Name: LANDON THREE LLC
Address: 2011 SE 10TH AVE.
City,State,Zip: PORTLAND, OR 97214
ECS Site ID: 6131
Facility Size: 0.17 acres
Action: VCS Waiting List
Start Date: 08/01/2016
End Date: 01/09/2017
Program: VCS
Latitude: 45.5084
Longitude: -122.6559
Primary Action Flag: False
Investigation Code: NFA
IC EC: Not reported
Region: Not reported

Name: LANDON THREE LLC
Address: 2011 SE 10TH AVE.
City,State,Zip: PORTLAND, OR 97214
ECS Site ID: 6131
Facility Size: 0.17 acres
Action: VCS Waiting List
Start Date: 01/08/2019
End Date: 01/23/2019
Program: VCS
Latitude: 45.5084
Longitude: -122.6559
Primary Action Flag: False
Investigation Code: NFA
IC EC: Not reported
Region: Not reported

Name: LANDON THREE LLC
Address: 2011 SE 10TH AVE.
City,State,Zip: PORTLAND, OR 97214
ECS Site ID: 6131
Facility Size: 0.17 acres
Action: NO FURTHER STATE ACTION REQUIRED
Start Date: 09/30/2019

LANDON THREE LLC (Continued) **S118869509**

End Date: 09/30/2019
Program: ICP
Latitude: 45.5084
Longitude: -122.6559
Primary Action Flag: True
Investigation Code: NFA
IC EC: Not reported
Region: Not reported

Name: LANDON THREE LLC
Address: 2011 SE 10TH AVE.
City,State,Zip: PORTLAND, OR 97214
ECS Site ID: 6131
Facility Size: 0.17
Action: Completed ICP or VCP Cost Recovery Agreement
Start Date: Not reported
End Date: 1/22/2019
Program: Not reported
Latitude: Not reported
Longitude: Not reported
Primary Action Flag: N
Investigation Code: Not reported
IC EC: Not reported
Region: Not reported

DD413 **FISKUM, PAUL** **OR LUST** **S127478802**
SSE **3716 SE 15TH AVE** **OR LUST HOT** **N/A**
1/4-1/2 **PORTLAND, OR 97202**
0.457 mi.
2412 ft. **Site 3 of 3 in cluster DD**

Relative:
Higher

Actual:
58 ft.

LUST:
Name: FISKUM, PAUL
Address: 3716 SE 15TH AVE
City,State,Zip: PORTLAND, OR 97202
Region: Not reported
Facility ID: 26-21-0010
Cleanup Received Date: 01/06/2021
Cleanup Start Date: Not reported
Cleanup Complete Date: 09/30/2021
Decode for Region: Northwest
Closed/ Certification: 9/30/2021
Closure Type: Certification
Site Type: Soil Matrix
Tank Type: Heating Oil Tank
Project Manager: Unassigned Leaking HOT
Cost Recovery Agreement: Not reported

LUST HOT:
Log Number: 26-21-0010
Facility ID: Not reported
Name: FISKUM, PAUL
Address: 3716 SE 15TH AVE
City,State,Zip: PORTLAND, OR 97202
Project Type: LHOT
Size (Acres): Not reported
Site Priority: Not reported

FISKUM, PAUL (Continued) **S127478802**

Legacy LUST Priority Score: 125
Environmental Justice Indicator: Not reported
Latitude: 45.4957
Longitude: -122.6501

URL:

DE414 **BOB NAGEL DIST CO INC** **UST FINDER** **1028646369**
NNW **2101 SE 7TH AVE** **UST FINDER RELEASE** **N/A**
1/4-1/2 **PORTLAND, OR 97214**
0.457 mi.
2413 ft. **Site 1 of 3 in cluster DE**

Relative:
Higher

Actual:
68 ft.

UST FINDER:
Object ID: 697935
Facility ID: OR6677
Name: BOB NAGEL DIST CO INC
Address: 2101 SE 7TH AVE
City,State,Zip: PORTLAND, OR 97214
Address Match Type: PointAddress
Open USTs: 0
Closed USTs: 1
TOS USTs: 0
Population 1500ft: 481
Private Wells 1500ft: 0
Within 100yr Floodplain: No
Land Use: Developed, High Intensity
Within SPA: No
SPA PWS Facility ID: Not reported
SPA Water Type: Not reported
SPA Facility Type: Not reported
SPA HUC12: Not reported
Within WHPA: Yes
WHPA PWS Facility ID: OR4100984_2704
WHPA Water Type: GW - Ground water
WHPA Facility Type: WL - Well
WHPA HUC12: 170900120202
Facility Status: Closed UST(s)
Date of Last Inspection: Not reported
EPA Region: 10
Tribe: Not reported
Coordinate Source: Geocode
X Coord: -122.658781717
Y Coord: 45.5078073880001
Latitude: 45.5078073877316
Longitude: -122.658781717352

UST FINDER:
Object ID: 1563038
Facility ID: OR6677
Tank ID: OR6677_1
Tank Status: Closed
Installation Date: Not reported
Removal Date: 1988/12/12 16:00:00+00
Tank Capacity: Not reported
Substances: Gasoline
Tank Wall Type: Not reported

BOB NAGEL DIST CO INC (Continued) **1028646369**

UST FINDER RELEASE:

Object ID:	337024
Facility ID:	Not reported
Lust ID:	OR33-91-0018
Name:	BOB NAGEL DIST. CO., INC.
Address:	2101 SE 7TH AVE
City,State,Zip:	PORTLAND, OR 97214
Address Match Type:	PointAddress
Reported Date:	1991/03/06 15:59:59+00
Status:	No Further Action
Substance:	Not reported
Population within 1500ft:	478
Domestic Wells within 1500ft:	0
Land Use:	Developed, High Intensity
Within SPA:	No
SPA PWS Facility ID:	Not reported
SPA Water Type:	Not reported
SPA Facility Type:	Not reported
SPA HUC12:	Not reported
Within WHPA:	Yes
WHPA PWS Facility ID:	OR4100984_2704
WHPA Water Type:	GW - Ground water
WHPA Facility Type:	WL - Well
WHPA HUC12:	170900120202
Within 100yr Floodplain:	No
Tribe:	Not reported
EPA Region:	10
NFA Letter 1:	Not reported
NFA Letter 2:	Not reported
NFA Letter 3:	Not reported
NFA Letter 4:	Not reported
Closed With Residual Contaminate:	Not reported
Coordinate Source:	Geocode
X Coord:	-122.65878
Y Coord:	45.5078100000001
Latitude:	45.5078099999999
Longitude:	-122.658779999999

DE415 **BOB NAGEL DIST CO INC** **OR LUST** **U000432664**
NNW **2101 SE 7TH AVE** **OR UST** **N/A**
1/4-1/2 **PORTLAND, OR 97214**
0.457 mi.
2413 ft. **Site 2 of 3 in cluster DE**

Relative:
Higher

Actual:
68 ft.

LUST:

Name:	BOB NAGEL DIST. CO., INC.
Address:	2101 SE 7TH AVE
City,State,Zip:	PORTLAND, OR 97214
Region:	Not reported
Facility ID:	26-88-0125
Cleanup Received Date:	12/29/1988
Cleanup Start Date:	12/29/1988
Cleanup Complete Date:	**10/06/2003**
Decode for Region:	**Northwest**
Closed/ Certification:	12/19/2003
Closure Type:	Not reported
Site Type:	Risk-based Corrective Action

BOB NAGEL DIST CO INC (Continued) **U000432664**

Tank Type: Regulated Underground Storage Tank
Project Manager: Unassigned LUST
Cost Recovery Agreement: Not reported

UST:
Name: BOB NAGEL DIST CO INC
Address: 2101 SE 7TH AVE
City: PORTLAND
Facility ID: 6677
Facility Telephone: (503) 233-6531
Permittee Name: R F NAGEL, MANAGER
Number of Permitted Tanks: Not reported
Active Tanks: Not reported
Decommissioned Tanks: 1
Number of Tanks: 1

DF416 **STRUCTURE REDEVELOPMENT** **OR LUST** **S122528078**
ENE **2020 SE IVON ST** **OR LUST HOT** **N/A**
1/4-1/2 **PORTLAND, OR 97202**
0.457 mi.
2413 ft. **Site 1 of 3 in cluster DF**

Relative:
Higher

Actual:
62 ft.

LUST:
Name: STRUCTURE REDEVELOPMENT
Address: 2020 SE IVON ST
City,State,Zip: PORTLAND, OR 97202
Region: Not reported
Facility ID: 26-18-0384
Cleanup Received Date: 04/11/2018
Cleanup Start Date: Not reported
Cleanup Complete Date: 06/13/2018
Decode for Region: Northwest
Closed/ Certification: 6/13/2018
Closure Type: Certification
Site Type: Soil Matrix
Tank Type: Heating Oil Tank
Project Manager: Unassigned Leaking HOT
Cost Recovery Agreement: Not reported

LUST HOT:
Log Number: 26-18-0384
Facility ID: Not reported
Name: STRUCTURE REDEVELOPMENT
Address: 2020 SE IVON ST
City,State,Zip: PORTLAND, OR 97202
Project Type: LHOT
Size (Acres): Not reported
Site Priority: Not reported
Legacy LUST Priority Score: 125
Environmental Justice Indicator: Not reported
Latitude: 45.5041
Longitude: -122.6454

URL:

CT417 **HUDDLESTON, MR. CHARLES** **OR LUST** **S104658212**
NE **2303 SE LADD AVE** **OR LUST HOT** **N/A**
1/4-1/2 **PORTLAND, OR 97214**
0.457 mi.
2414 ft. **Site 5 of 6 in cluster CT**

Relative:
Higher

Actual:
61 ft.

LUST:

Name:	HUDDLESTON, MR. CHARLES
Address:	2303 SE LADD AVE
City,State,Zip:	PORTLAND, OR 97214
Region:	Not reported
Facility ID:	26-00-0751
Cleanup Received Date:	05/17/2000
Cleanup Start Date:	05/17/2000
Cleanup Complete Date:	**07/28/2000**
Decode for Region:	**Northwest**
Closed/ Certification:	7/28/2000
Closure Type:	Certification
Site Type:	Generic Remedy
Tank Type:	Heating Oil Tank
Project Manager:	Unassigned Leaking HOT
Cost Recovery Agreement:	Not reported

LUST HOT:

Log Number:	26-00-0751
Facility ID:	Not reported
Name:	HUDDLESTON, MR. CHARLES
Address:	2303 SE LADD AVE
City,State,Zip:	PORTLAND, OR 97214
Project Type:	LHOT
Size (Acres):	Not reported
Site Priority:	Not reported
Legacy LUST Priority Score:	125
Environmental Justice Indicator:	Not reported
Latitude:	45.506
Longitude:	-122.6464

URL:

DG418 **SPENCER, ISAAC & LESLIE** **OR LUST** **S121449793**
NE **2329 SE LADD AVE** **OR LUST HOT** **N/A**
1/4-1/2 **PORTLAND, OR 97214**
0.458 mi.
2419 ft. **Site 1 of 9 in cluster DG**

Relative:
Higher

Actual:
62 ft.

LUST:

Name:	SPENCER, ISAAC & LESLIE
Address:	2329 SE LADD AVE
City,State,Zip:	PORTLAND, OR 97214
Region:	Not reported
Facility ID:	26-17-1284
Cleanup Received Date:	10/31/2017
Cleanup Start Date:	Not reported
Cleanup Complete Date:	**01/29/2018**
Decode for Region:	**Northwest**
Closed/ Certification:	1/29/2018
Closure Type:	Certification
Site Type:	Risk-based Corrective Action
Tank Type:	Heating Oil Tank

SPENCER, ISAAC & LESLIE (Continued) **S121449793**

Project Manager: Unassigned Leaking HOT
Cost Recovery Agreement: Not reported

LUST HOT:

Log Number:	26-17-1284
Facility ID:	Not reported
Name:	SPENCER, ISAAC & LESLIE
Address:	2329 SE LADD AVE
City,State,Zip:	PORTLAND, OR 97214
Project Type:	LHOT
Size (Acres):	Not reported
Site Priority:	Not reported
Legacy LUST Priority Score:	125
Environmental Justice Indicator:	Not reported
Latitude:	45.5058
Longitude:	-122.6463

URL:

CU419 **HAP** **OR LUST** **S110737727**
SSW **821 SE BUSH ST** **OR LUST HOT** **N/A**
1/4-1/2 **PORTLAND, OR 97202**
0.458 mi.
2420 ft. **Site 5 of 5 in cluster CU**

Relative:
Higher

Actual:
113 ft.

LUST:

Name:	HAP
Address:	821 SE BUSH ST
City,State,Zip:	PORTLAND, OR 97202
Region:	Not reported
Facility ID:	26-10-1132
Cleanup Received Date:	11/10/2010
Cleanup Start Date:	Not reported
Cleanup Complete Date:	**02/22/2011**
Decode for Region:	**Northwest**
Closed/ Certification:	2/22/2011
Closure Type:	Certification
Site Type:	Soil Matrix
Tank Type:	Heating Oil Tank
Project Manager:	Unassigned Leaking HOT
Cost Recovery Agreement:	Not reported

LUST HOT:

Log Number:	26-10-1132
Facility ID:	Not reported
Name:	HAP
Address:	821 SE BUSH ST
City,State,Zip:	PORTLAND, OR 97202
Project Type:	LHOT
Size (Acres):	Not reported
Site Priority:	Not reported
Legacy LUST Priority Score:	125
Environmental Justice Indicator:	Not reported
Latitude:	45.4948
Longitude:	-122.6573

HAP (Continued) **S110737727**

URL:

CT420 **MCSWEEN, KENTON** **OR LUST** **S128660731**
NE **2313 SE LADD AVE** **OR LUST HOT** **N/A**
1/4-1/2 **PORTLAND, OR 97214**
0.458 mi.
2420 ft. **Site 6 of 6 in cluster CT**

Relative:
Higher

Actual:
62 ft.

LUST:

Name:	MCSWEEN, KENTON
Address:	2313 SE LADD AVE
City,State,Zip:	PORTLAND, OR 97214
Region:	Not reported
Facility ID:	26-22-0224
Cleanup Received Date:	03/29/2022
Cleanup Start Date:	Not reported
Cleanup Complete Date:	**07/13/2023**
Decode for Region:	**Northwest**
Closed/ Certification:	7/13/2023
Closure Type:	Certification
Site Type:	Risk-based Corrective Action
Tank Type:	Heating Oil Tank
Project Manager:	Unassigned Leaking HOT
Cost Recovery Agreement:	Not reported

LUST HOT:

Log Number:	26-22-0224
Facility ID:	Not reported
Name:	MCSWEEN, KENTON
Address:	2313 SE LADD AVE
City,State,Zip:	PORTLAND, OR 97214
Project Type:	LHOT
Size (Acres):	Not reported
Site Priority:	Not reported
Legacy LUST Priority Score:	125
Environmental Justice Indicator:	Not reported
Latitude:	45.506
Longitude:	-122.6469

URL:

DG421 **CAMASE, L HOT** **OR LUST** **S103248232**
ENE **2405 SE LADD** **OR LUST HOT** **N/A**
1/4-1/2 **PORTLAND, OR 97214**
0.459 mi.
2422 ft. **Site 2 of 9 in cluster DG**

Relative:
Higher

Actual:
63 ft.

LUST:

Name:	CAMASE, L HOT
Address:	2405 SE LADD
City,State,Zip:	PORTLAND, OR 97214
Region:	Not reported
Facility ID:	26-98-0584
Cleanup Received Date:	07/28/1998
Cleanup Start Date:	07/23/1998

CAMASE, L HOT (Continued) **S103248232**

Cleanup Complete Date: **07/03/2019**
Decode for Region: **Northwest**
Closed/ Certification: 7/10/2019
Closure Type: No Further Action
Site Type: Generic Remedy
Tank Type: Heating Oil Tank
Project Manager: Unassigned Leaking HOT
Cost Recovery Agreement: Not reported

LUST HOT:
Log Number: 26-98-0584
Facility ID: Not reported
Name: CAMASE, L HOT
Address: 2405 SE LADD
City,State,Zip: PORTLAND, OR 97214
Project Type: LHOT
Size (Acres): Not reported
Site Priority: Not reported
Legacy LUST Priority Score: 125
Environmental Justice Indicator: Not reported
Latitude: 45.5053
Longitude: -122.6447

URL:

DH422 **MCCREDIE, DIANA** **OR LUST** **S104819902**
SE **1609 SE RHONE ST** **OR LUST HOT** **N/A**
1/4-1/2 **PORTLAND, OR 97202**
0.460 mi.
2427 ft. **Site 1 of 4 in cluster DH**

Relative:
Higher

Actual:
58 ft.

LUST:
Name: MCCREDIE, DIANA
Address: 1609 SE RHONE ST
City,State,Zip: PORTLAND, OR 97202
Region: Not reported
Facility ID: 26-00-6560
Cleanup Received Date: 12/20/2000
Cleanup Start Date: 12/15/2000
Cleanup Complete Date: **01/16/2001**
Decode for Region: **Northwest**
Closed/ Certification: 1/16/2001
Closure Type: Certification
Site Type: Generic Remedy
Tank Type: Heating Oil Tank
Project Manager: Unassigned Leaking HOT
Cost Recovery Agreement: Not reported

LUST HOT:
Log Number: 26-00-6560
Facility ID: Not reported
Name: MCCREDIE, DIANA
Address: 1609 SE RHONE ST
City,State,Zip: PORTLAND, OR 97202
Project Type: LHOT
Size (Acres): Not reported
Site Priority: Not reported

MCCREDIE, DIANA (Continued) **S104819902**

Legacy LUST Priority Score:	125
Environmental Justice Indicator:	Not reported
Latitude:	45.4958
Longitude:	-122.6489

URL:

DI423 **BRUIHL, CHARLENE** **OR LUST** **S110292572**
SSE **1334 SE BUSH ST** **OR LUST HOT** **N/A**
1/4-1/2 **PORTLAND, OR 97202**
0.460 mi.
2428 ft. **Site 1 of 6 in cluster DI**

Relative:
Higher

Actual:
60 ft.

LUST:

Name:	BRUIHL, CHARLENE
Address:	1334 SE BUSH ST
City,State,Zip:	PORTLAND, OR 97202
Region:	Not reported
Facility ID:	26-10-0201
Cleanup Received Date:	03/16/2010
Cleanup Start Date:	Not reported
Cleanup Complete Date:	**05/19/2010**
Decode for Region:	**Northwest**
Closed/ Certification:	5/19/2010
Closure Type:	Certification
Site Type:	Generic Remedy
Tank Type:	Heating Oil Tank
Project Manager:	Unassigned Leaking HOT
Cost Recovery Agreement:	Not reported

LUST HOT:

Log Number:	26-10-0201
Facility ID:	Not reported
Name:	BRUIHL, CHARLENE
Address:	1334 SE BUSH ST
City,State,Zip:	PORTLAND, OR 97202
Project Type:	LHOT
Size (Acres):	Not reported
Site Priority:	Not reported
Legacy LUST Priority Score:	125
Environmental Justice Indicator:	Not reported
Latitude:	45.4953
Longitude:	-122.6521

URL:

424
East
1/4-1/2
0.460 mi.
2430 ft.

EMLAW, JIM
3019 SE 21ST AVE
PORTLAND, OR 97202

OR LUST
OR LUST HOT

S105463588
N/A

Relative:
Higher

Actual:
63 ft.

LUST:

Name:	EMLAW, JIM
Address:	3019 SE 21ST AVE
City,State,Zip:	PORTLAND, OR 97202
Region:	Not reported
Facility ID:	26-02-5900
Cleanup Received Date:	05/15/2002
Cleanup Start Date:	05/15/2002
Cleanup Complete Date:	**07/11/2002**
Decode for Region:	**Northwest**
Closed/ Certification:	7/11/2002
Closure Type:	Certification
Site Type:	Risk-based Corrective Action
Tank Type:	Heating Oil Tank
Project Manager:	Unassigned Leaking HOT
Cost Recovery Agreement:	Not reported

LUST HOT:

Log Number:	26-02-5900
Facility ID:	Not reported
Name:	EMLAW, JIM
Address:	3019 SE 21ST AVE
City,State,Zip:	PORTLAND, OR 97202
Project Type:	LHOT
Size (Acres):	Not reported
Site Priority:	Not reported
Legacy LUST Priority Score:	125
Environmental Justice Indicator:	Not reported
Latitude:	45.5011
Longitude:	-122.6446

URL:

DA425
NE
1/4-1/2
0.461 mi.
2434 ft.

LITTLE, MOLLY
2145 SE LADD AVE
PORTLAND, OR 97214
Site 4 of 6 in cluster DA

OR LUST
OR LUST HOT

S118140505
N/A

Relative:
Higher

Actual:
60 ft.

LUST:

Name:	LITTLE, MOLLY
Address:	2145 SE LADD AVE
City,State,Zip:	PORTLAND, OR 97214
Region:	Not reported
Facility ID:	26-15-0437
Cleanup Received Date:	04/03/2015
Cleanup Start Date:	Not reported
Cleanup Complete Date:	**07/19/2021**
Decode for Region:	**Northwest**
Closed/ Certification:	7/19/2021
Closure Type:	Certification
Site Type:	Risk-based Corrective Action
Tank Type:	Heating Oil Tank

LITTLE, MOLLY (Continued) **S118140505**

Project Manager: Unassigned Leaking HOT
Cost Recovery Agreement: Not reported

LUST HOT:

Log Number:	26-15-0437
Facility ID:	Not reported
Name:	LITTLE, MOLLY
Address:	2145 SE LADD AVE
City,State,Zip:	PORTLAND, OR 97214
Project Type:	LHOT
Size (Acres):	Not reported
Site Priority:	Not reported
Legacy LUST Priority Score:	125
Environmental Justice Indicator:	Not reported
Latitude:	45.5071
Longitude:	-122.6479

URL:

DH426 **BOWLES, DOROTHY** **OR LUST** **S109843311**
SSE **3705 SE 16TH AVE** **OR LUST HOT** **N/A**
1/4-1/2 **PORTLAND, OR 97202**
0.461 mi.
2436 ft. **Site 2 of 4 in cluster DH**

Relative:
Higher

Actual:
59 ft.

LUST:

Name:	BOWLES, DOROTHY
Address:	3705 SE 16TH AVE
City,State,Zip:	PORTLAND, OR 97202
Region:	Not reported
Facility ID:	26-09-0305
Cleanup Received Date:	04/16/2009
Cleanup Start Date:	Not reported
Cleanup Complete Date:	**10/21/2009**
Decode for Region:	**Northwest**
Closed/ Certification:	10/21/2009
Closure Type:	Certification
Site Type:	Soil Matrix
Tank Type:	Heating Oil Tank
Project Manager:	Unassigned Leaking HOT
Cost Recovery Agreement:	Not reported

LUST HOT:

Log Number:	26-09-0305
Facility ID:	Not reported
Name:	BOWLES, DOROTHY
Address:	3705 SE 16TH AVE
City,State,Zip:	PORTLAND, OR 97202
Project Type:	LHOT
Size (Acres):	Not reported
Site Priority:	Not reported
Legacy LUST Priority Score:	125
Environmental Justice Indicator:	Not reported
Latitude:	45.4959
Longitude:	-122.6494

BOWLES, DOROTHY (Continued) **S109843311**

URL:

DG427 **BECIC, STEVEN & SUSAN** **OR LUST** **S108059842**
NE **2341 SE LADD AVE** **OR SPILLS** **N/A**
1/4-1/2 **PORTLAND, OR 97214** **OR LUST HOT**
0.462 mi.
2437 ft. **Site 3 of 9 in cluster DG**

Relative: Higher

Actual: 63 ft.

LUST:

Name:	BECIC, STEVEN & SUSAN
Address:	2341 SE LADD AVE
City,State,Zip:	PORTLAND, OR 97214
Region:	Not reported
Facility ID:	26-15-1391
Cleanup Received Date:	09/29/2015
Cleanup Start Date:	Not reported
Cleanup Complete Date:	**02/10/2016**
Decode for Region:	**Northwest**
Closed/ Certification:	2/10/2016
Closure Type:	Certification
Site Type:	Generic Remedy
Tank Type:	Heating Oil Tank
Project Manager:	Unassigned Leaking HOT
Cost Recovery Agreement:	Not reported

OR SPILLS:

Name:	Not reported
Address:	2341 SE LADD AVE
City,State,Zip:	PORTLAND, OR 97214-5424
Facility ID:	2006-2049
Incident Status:	Archive
Material:	Suspicious substance - powder, liquid
Quantity:	1
Unit of Measure:	Gallons
Release Date:	08/12/2006
Description:	plastic is being burnt in fireplace in the neighborhood. Police won't go out nor fire department. I told neighbor to go check on the older couple inside since the plastic had been burning all day. They'll should get the point.
Lat/Long:	45.5058 / -122.6464
Source:	Other
Media:	Not reported
Responsible Company:	Not reported
Responsible Address:	2341 SE Ladd Ave
Responsible City,St,Zip:	Portland, OR 97214-5424
Unknown Quantity Released:	Not reported
Maximum Potential Quantity:	Not reported
Quantity Recovered:	Not reported

LUST HOT:

Log Number:	26-15-1391
Facility ID:	Not reported
Name:	BECIC, STEVEN & SUSAN
Address:	2341 SE LADD AVE
City,State,Zip:	PORTLAND, OR 97214
Project Type:	LHOT

BECIC, STEVEN & SUSAN (Continued) **S108059842**

Size (Acres):	Not reported
Site Priority:	Not reported
Legacy LUST Priority Score:	125
Environmental Justice Indicator:	Not reported
Latitude:	45.5058
Longitude:	-122.6464

URL:

DB428 **ALT, HILAIRE & SHIRLEY** **OR LUST** **S117881033**
East **2815 SE 21ST AVE** **OR LUST HOT** **N/A**
1/4-1/2 **PORTLAND, OR 97202**
0.462 mi.
2439 ft. **Site 2 of 3 in cluster DB**

Relative:
Higher

Actual:
62 ft.

LUST:

Name:	ALT, HILAIRE & SHIRLEY
Address:	2815 SE 21ST AVE
City,State,Zip:	PORTLAND, OR 97202
Region:	Not reported
Facility ID:	26-15-0194
Cleanup Received Date:	02/19/2015
Cleanup Start Date:	Not reported
Cleanup Complete Date:	**Not reported**
Decode for Region:	**Northwest**
Closed/ Certification:	Not reported
Closure Type:	Not reported
Site Type:	Not reported
Tank Type:	Heating Oil Tank
Project Manager:	Unassigned Leaking HOT
Cost Recovery Agreement:	Not reported

LUST HOT:

Log Number:	26-15-0194
Facility ID:	Not reported
Name:	ALT, HILAIRE & SHIRLEY
Address:	2815 SE 21ST AVE
City,State,Zip:	PORTLAND, OR 97202
Project Type:	LHOT
Size (Acres):	Not reported
Site Priority:	Not reported
Legacy LUST Priority Score:	125
Environmental Justice Indicator:	Not reported
Latitude:	45.5025
Longitude:	-122.6447

URL:

DI429 **WEILER, CLINT** **OR LUST** **S106475376**
SSE **3818 SE 13TH AVE** **OR LUST HOT** **N/A**
1/4-1/2 **PORTLAND, OR 97202**
0.463 mi.
2445 ft. **Site 2 of 6 in cluster DI**

Relative:
Higher

Actual:
60 ft.

LUST:

Name:	WEILER, CLINT
Address:	3818 SE 13TH AVE
City,State,Zip:	PORTLAND, OR 97202
Region:	Not reported
Facility ID:	26-04-0353
Cleanup Received Date:	03/11/2004
Cleanup Start Date:	03/12/2004
Cleanup Complete Date:	**06/08/2004**
Decode for Region:	**Northwest**
Closed/ Certification:	6/8/2004
Closure Type:	Certification
Site Type:	Risk-based Corrective Action
Tank Type:	Heating Oil Tank
Project Manager:	Unassigned Leaking HOT
Cost Recovery Agreement:	Not reported

LUST HOT:

Log Number:	26-04-0353
Facility ID:	Not reported
Name:	WEILER, CLINT
Address:	3818 SE 13TH AVE
City,State,Zip:	PORTLAND, OR 97202
Project Type:	LHOT
Size (Acres):	Not reported
Site Priority:	Not reported
Legacy LUST Priority Score:	125
Environmental Justice Indicator:	Not reported
Latitude:	45.4952
Longitude:	-122.6524

URL:

DA430 **SHAKER, LEE** **OR LUST** **S126370470**
NE **2129 SE LADD AVE** **OR LUST HOT** **N/A**
1/4-1/2 **PORTLAND, OR 97214**
0.464 mi.
2448 ft. **Site 5 of 6 in cluster DA**

Relative:
Higher

Actual:
60 ft.

LUST:

Name:	SHAKER, LEE
Address:	2129 SE LADD AVE
City,State,Zip:	PORTLAND, OR 97214
Region:	Not reported
Facility ID:	26-20-0395
Cleanup Received Date:	05/20/2020
Cleanup Start Date:	Not reported
Cleanup Complete Date:	**01/08/2021**
Decode for Region:	**Northwest**
Closed/ Certification:	1/8/2021
Closure Type:	Certification
Site Type:	Risk-based Corrective Action
Tank Type:	Heating Oil Tank

SHAKER, LEE (Continued) **S126370470**

Project Manager: Unassigned Leaking HOT
Cost Recovery Agreement: Not reported

LUST HOT:
Log Number: 26-20-0395
Facility ID: Not reported
Name: SHAKER, LEE
Address: 2129 SE LADD AVE
City,State,Zip: PORTLAND, OR 97214
Project Type: LHOT
Size (Acres): Not reported
Site Priority: Not reported
Legacy LUST Priority Score: 125
Environmental Justice Indicator: Not reported
Latitude: 45.5072
Longitude: -122.6479

URL:

DF431 **HALPIN, MR.** **OR LUST** **S107596219**
ENE **2604 SE 20TH** **OR LUST HOT** **N/A**
1/4-1/2 **PORTLAND, OR 97202**
0.464 mi.
2452 ft. **Site 2 of 3 in cluster DF**

Relative:
Higher

Actual:
63 ft.

LUST:
Name: ROGERS, SHARON
Address: 2604 NE 20TH AVE
City,State,Zip: PORTLAND, OR 97212
Region: Not reported
Facility ID: 26-05-2253
Cleanup Received Date: 10/18/2005
Cleanup Start Date: 10/21/2005
Cleanup Complete Date: 01/27/2006
Decode for Region: Northwest
Closed/ Certification: 1/27/2006
Closure Type: Certification
Site Type: Generic Remedy
Tank Type: Heating Oil Tank
Project Manager: Unassigned Leaking HOT
Cost Recovery Agreement: Not reported

Name: HALPIN, MR.
Address: 2604 SE 20TH
City,State,Zip: PORTLAND, OR 97202
Region: Not reported
Facility ID: 26-00-0384
Cleanup Received Date: 03/24/2000
Cleanup Start Date: 03/24/2000
Cleanup Complete Date: Not reported
Decode for Region: Northwest
Closed/ Certification: Not reported
Closure Type: Not reported
Site Type: Not reported
Tank Type: Heating Oil Tank
Project Manager: Unassigned Leaking HOT
Cost Recovery Agreement: Not reported

HALPIN, MR. (Continued) **S107596219**

LUST HOT:

Log Number:	26-05-2253
Facility ID:	Not reported
Name:	ROGERS, SHARON
Address:	2604 NE 20TH AVE
City,State,Zip:	PORTLAND, OR 97212
Project Type:	LHOT
Size (Acres):	Not reported
Site Priority:	Not reported
Legacy LUST Priority Score:	125
Environmental Justice Indicator:	Not reported
Latitude:	45.5412
Longitude:	-122.6453

URL:

Log Number:	26-00-0384
Facility ID:	Not reported
Name:	HALPIN, MR.
Address:	2604 SE 20TH
City,State,Zip:	PORTLAND, OR 97202
Project Type:	LHOT
Size (Acres):	Not reported
Site Priority:	Not reported
Legacy LUST Priority Score:	125
Environmental Justice Indicator:	Not reported
Latitude:	45.5039
Longitude:	-122.6454

URL:

DJ432 **VAL ENTERPRISES LLC** **OR LUST** **S117565690**
NNW **2010 SE 8TH AVE** **OR LUST HOT** **N/A**
1/4-1/2 **PORTLAND, OR 97214**
0.466 mi.
2461 ft. **Site 1 of 3 in cluster DJ**

Relative:
Higher

Actual:
61 ft.

LUST:

Name:	VAL ENTERPRISES LLC
Address:	2010 SE 8TH AVE
City,State,Zip:	PORTLAND, OR 97214
Region:	Not reported
Facility ID:	26-14-1571
Cleanup Received Date:	11/18/2014
Cleanup Start Date:	Not reported
Cleanup Complete Date:	**01/21/2015**
Decode for Region:	**Northwest**
Closed/ Certification:	1/21/2015
Closure Type:	Certification
Site Type:	Risk-based Corrective Action
Tank Type:	Heating Oil Tank
Project Manager:	Unassigned Leaking HOT
Cost Recovery Agreement:	Not reported

LUST HOT:

Log Number:	26-14-1571
Facility ID:	Not reported

VAL ENTERPRISES LLC (Continued) **S117565690**

Name:	VAL ENTERPRISES LLC
Address:	2010 SE 8TH AVE
City,State,Zip:	PORTLAND, OR 97214
Project Type:	LHOT
Size (Acres):	Not reported
Site Priority:	Not reported
Legacy LUST Priority Score:	125
Environmental Justice Indicator:	Not reported
Latitude:	45.5085
Longitude:	-122.6576

URL:

CV433 **STETCHER, TIM** **OR LUST HOT** **S131911638**
ENE **2447 SE LADD** **N/A**
1/4-1/2 **PORTLAND, OR 97214**
0.466 mi.
2461 ft. **Site 3 of 7 in cluster CV**

Relative: LUST HOT:
Higher

Actual:
65 ft.

Log Number:	26-02-5807
Facility ID:	Not reported
Name:	STETCHER, TIM
Address:	2447 SE LADD
City,State,Zip:	PORTLAND, OR 97214
Project Type:	LHOT
Size (Acres):	Not reported
Site Priority:	Not reported
Legacy LUST Priority Score:	125
Environmental Justice Indicator:	Not reported
Latitude:	45.5051
Longitude:	-122.6456

URL:

CV434 **STETCHER, TIM** **OR LUST** **S105463814**
ENE **2447 SE LADD** **N/A**
1/4-1/2 **PORTLAND, OR 97214**
0.466 mi.
2461 ft. **Site 4 of 7 in cluster CV**

Relative: LUST:
Higher

Actual:
65 ft.

Name:	STETCHER, TIM
Address:	2447 SE LADD
City,State,Zip:	PORTLAND, OR 97214
Region:	Not reported
Facility ID:	26-02-5807
Cleanup Received Date:	04/16/2002
Cleanup Start Date:	04/16/2002
Cleanup Complete Date:	**06/19/2002**
Decode for Region:	**Northwest**
Closed/ Certification:	6/19/2002
Closure Type:	Certification
Site Type:	Soil Matrix
Tank Type:	Heating Oil Tank
Project Manager:	Unassigned Leaking HOT

STETCHER, TIM (Continued) **S105463814**

Cost Recovery Agreement: Not reported

DH435 **OBERLE, GRETCHEN** **OR LUST** **S126218821**
SSE **3715 SE 16TH AVE** **OR LUST HOT** **N/A**
1/4-1/2 **PORTLAND, OR 97202**
0.467 mi.
2464 ft. **Site 3 of 4 in cluster DH**

Relative:
Higher

Actual:
59 ft.

LUST:

Name:	OBERLE, GRETCHEN
Address:	3715 SE 16TH AVE
City,State,Zip:	PORTLAND, OR 97202
Region:	Not reported
Facility ID:	26-20-0175
Cleanup Received Date:	03/02/2020
Cleanup Start Date:	Not reported
Cleanup Complete Date:	**03/04/2021**
Decode for Region:	**Northwest**
Closed/ Certification:	3/4/2021
Closure Type:	Certification
Site Type:	Soil Matrix
Tank Type:	Heating Oil Tank
Project Manager:	Unassigned Leaking HOT
Cost Recovery Agreement:	Not reported

LUST HOT:

Log Number:	26-20-0175
Facility ID:	Not reported
Name:	OBERLE, GRETCHEN
Address:	3715 SE 16TH AVE
City,State,Zip:	PORTLAND, OR 97202
Project Type:	LHOT
Size (Acres):	Not reported
Site Priority:	Not reported
Legacy LUST Priority Score:	125
Environmental Justice Indicator:	Not reported
Latitude:	45.4958
Longitude:	-122.6494

URL:

DB436 **ROOFERS UNION** **OR LUST** **S106771223**
East **2725 SE 21ST ST** **OR UIC** **N/A**
1/4-1/2 **PORTLAND, OR 97202** **OR LUST HOT**
0.467 mi.
2465 ft. **Site 3 of 3 in cluster DB**

Relative:
Higher

Actual:
62 ft.

LUST:

Name:	ROOFERS UNION
Address:	2725 SE 21ST ST
City,State,Zip:	PORTLAND, OR 97202
Region:	Not reported
Facility ID:	26-03-1814
Cleanup Received Date:	08/29/2003
Cleanup Start Date:	08/29/2003
Cleanup Complete Date:	**08/26/2004**

ROOFERS UNION (Continued) **S106771223**

Decode for Region: **Northwest**
Closed/ Certification: 8/26/2004
Closure Type: Certification
Site Type: Soil Matrix
Tank Type: Heating Oil Tank
Project Manager: Unassigned Leaking HOT
Cost Recovery Agreement: Not reported

OR UIC:
Name: ROOFERS LOCAL 49
Address: 2725 SE 21ST AVE
City,State,Zip: PORTLAND, OR
UIC Well #: 1
Type: 5D2
Type Description: Storm Water Drainage
UIC Number: 12145
Facility Status: Registered & RA
Permittee Name: Not reported
Region Name: Not reported
Sic Code: Not reported
Permit Type RID: Not reported
Permit Type Name: Not reported
Issue Date: Not reported
Expiration Date: Not reported
Permit Status Name: Not reported
Permit Status Description: Not reported
Lat/Long: 45.0532 / -122.6448

Name: ROOFERS LOCAL 49
Address: 2725 SE 21ST AVE
City,State,Zip: PORTLAND, OR
UIC Well #: 2
Type: 5D2
Type Description: Storm Water Drainage
UIC Number: 12145
Facility Status: Registered & RA
Permittee Name: Not reported
Region Name: Not reported
Sic Code: Not reported
Permit Type RID: Not reported
Permit Type Name: Not reported
Issue Date: Not reported
Expiration Date: Not reported
Permit Status Name: Not reported
Permit Status Description: Not reported
Lat/Long: 45.0532 / -122.6448

LUST HOT:
Log Number: 26-03-1814
Facility ID: Not reported
Name: ROOFERS UNION
Address: 2725 SE 21ST ST
City,State,Zip: PORTLAND, OR 97202
Project Type: LHOT
Size (Acres): Not reported
Site Priority: Not reported

ROOFERS UNION (Continued) **S106771223**

Legacy LUST Priority Score:	125
Environmental Justice Indicator:	Not reported
Latitude:	45.5029
Longitude:	-122.6448

URL:

DK437 **KALACRAFT, INC** **UST FINDER RELEASE** **1029007263**
SE **3600 SE 17TH AVE** **N/A**
1/4-1/2 **PORTLAND, OR 97202**
0.467 mi.
2467 ft. **Site 1 of 2 in cluster DK**

Relative:
Higher

Actual:
57 ft.

UST FINDER RELEASE:

Object ID:	337169
Facility ID:	Not reported
Lust ID:	OR20-99-7012
Name:	KALACRAFT, INC
Address:	3600 SE 17TH AVE
City,State,Zip:	PORTLAND, OR 97202
Address Match Type:	PointAddress
Reported Date:	1999/03/17 15:59:59+00
Status:	No Further Action
Substance:	Not reported
Population within 1500ft:	1129
Domestic Wells within 1500ft:	0
Land Use:	Developed, High Intensity
Within SPA:	No
SPA PWS Facility ID:	Not reported
SPA Water Type:	Not reported
SPA Facility Type:	Not reported
SPA HUC12:	Not reported
Within WHPA:	Yes
WHPA PWS Facility ID:	OR4100984_2704
WHPA Water Type:	GW - Ground water
WHPA Facility Type:	WL - Well
WHPA HUC12:	170900120202
Within 100yr Floodplain:	No
Tribe:	Not reported
EPA Region:	10
NFA Letter 1:	Not reported
NFA Letter 2:	Not reported
NFA Letter 3:	Not reported
NFA Letter 4:	Not reported
Closed With Residual Contaminate:	Not reported
Coordinate Source:	Geocode
X Coord:	-122.64827
Y Coord:	45.49659
Latitude:	45.4965899999999
Longitude:	-122.648269999999

DK438
SE
1/4-1/2
0.467 mi.
2467 ft.

KALACRAFT, INC
3600 SE 17TH AVE
PORTLAND, OR 97202

Site 2 of 2 in cluster DK

OR LUST **S100675852**
N/A

Relative:
Higher

Actual:
57 ft.

LUST:

Name:	KALACRAFT, INC
Address:	3600 SE 17TH AVE
City,State,Zip:	PORTLAND, OR 97202
Region:	Not reported
Facility ID:	26-93-0141
Cleanup Received Date:	08/20/1993
Cleanup Start Date:	08/19/1993
Cleanup Complete Date:	**11/08/1994**
Decode for Region:	**Northwest**
Closed/ Certification:	2/6/1995
Closure Type:	Not reported
Site Type:	Soil Matrix
Tank Type:	Unregulated Underground Storage Tank
Project Manager:	Unassigned LUST
Cost Recovery Agreement:	1/20/1994

439
South
1/4-1/2
0.469 mi.
2474 ft.

LEE, PAUL
3810 SE 11TH AVE
PORTLAND, OR 97202

OR LUST **S109494111**
OR LUST HOT **N/A**

Relative:
Higher

Actual:
99 ft.

LUST:

Name:	LEE, PAUL
Address:	3810 SE 11TH AVE
City,State,Zip:	PORTLAND, OR 97202
Region:	Not reported
Facility ID:	26-08-1426
Cleanup Received Date:	11/11/2008
Cleanup Start Date:	Not reported
Cleanup Complete Date:	**03/03/2009**
Decode for Region:	**Northwest**
Closed/ Certification:	3/3/2009
Closure Type:	Certification
Site Type:	Risk-based Corrective Action
Tank Type:	Heating Oil Tank
Project Manager:	Unassigned Leaking HOT
Cost Recovery Agreement:	Not reported

LUST HOT:

Log Number:	26-08-1426
Facility ID:	Not reported
Name:	LEE, PAUL
Address:	3810 SE 11TH AVE
City,State,Zip:	PORTLAND, OR 97202
Project Type:	LHOT
Size (Acres):	Not reported
Site Priority:	Not reported
Legacy LUST Priority Score:	125
Environmental Justice Indicator:	Not reported
Latitude:	45.4948
Longitude:	-122.6544

LEE, PAUL (Continued) **S109494111**

URL:

CV440
ENE
1/4-1/2
0.470 mi.
2480 ft.

REACH HOUSING PROJECT
1949 SE DIVISION ST.
PORTLAND, OR 97202

Site 5 of 7 in cluster CV

US BROWNFIELDS **1010379142**
N/A

Relative:
Higher

Actual:
65 ft.

US BROWNFIELDS:

Name:	Reach Housing Project
Address:	1949 Se Division St.
City,State,Zip:	PORTLAND, OR 97202
Property ID:	15205
Property Alias:	REACH Housing Project
Recipient Name:	Multnomah County
Grant Type:	Petroleum
Property Number:	R-200689
Parcel Size:	0.21
Latitude:	45.5049
Longitude:	-122.6457
Census Tract:	41051001202
State or Tribal Voluntary Response Program:	Not reported
Program Name:	BF
AA Activity Funded:	Not reported
Start Date:	Not reported
Redev Completition Date:	Not reported
Completed Date:	Not reported
Cleanup Funding:	Not reported
Cleanup Funding Source:	Not reported
Activity Funded:	Not reported
Assessment Funding:	Not reported
Assessment Funding Source:	Other Federal Funding
Redevelopment Funding:	Not reported
Contaminants REC:	Not reported
Contaminants Found at Actionable Level:	Petroleum Products
Redev. Funding Source:	Not reported
Redev. Funding Entity Name:	Not reported
Contaminants Found Below Actionable Level:	Not reported
Redevelopment Start Date:	Not reported
Assessment Funding Entity:	US EPA - Brownfields Assessment Grant #BF-97068801-3
Cleanup Funding Entity:	Not reported
Climate Adapt Mitig - Planning or Assessment:	Not reported
Cooperative Agreement Number:	97068501
Start Date:	2005-12-01 00:00:00
Ownership Entity:	Private
Additional Institutional Controls Information:	Oregon State Prospective Purchaser Agreement for Redevelopment included an Easement and Equitable Servitude filed on May 7, 2015
Completion Date:	2005-12-01 00:00:00

Address of Data Sources (URL if available) 1:

Cleanup Required:	Y
Indicates Cleanup/Treatment Tech Implemented:	Not reported
Institutional Controls Required:	Y
IC Category Proprietary Controls:	Y
Excavation and Disposal of Soils:	Not reported
Extraction of contaminants:	Not reported
IC Cat. Info. Devices:	Not reported

REACH HOUSING PROJECT (Continued) **1010379142**

Removal of materials (tanks and piping, etc.):	Not reported
IC Cat. Gov. Controls:	Not reported
Reduction of Contam Bioremediation/Phytoremediation:	Not reported
IC Cat. Enforcement Permit Tools:	Not reported
Cleanup of structures:	Not reported
IC in place date:	5/7/2015
Additional Cleanup/Treatment Tech Info:	Not reported
IC in place:	Y

Address of Data Source (URL if available) 2:

Indicate whether Engineering Controls are required:	Y
State/tribal program ID:	Not reported
Cover Technologies (e.g., Capping):	Y
Security (e.g., Guard, Fence):	Y
Immobilization Process:	Not reported
Engineering Barriers (e.g., Slurry Walls, Sheet):	Y
Other:	Y
Additional Engineering Controls Information:	Temporary fencing is installed around the subject property. Three soil monitoring wells were located and decommissioned prior to capping of the site. A 2-inch commercial C asphalt overlay capping was installed, and a 66ft berm was installed along the North side of the property to divert rain water.

Address of Data Source (URL if available) 3:

Indicate whether Engineering Controls are in place:	Y
Date Engineering Controls put into place:	3/5/2010
ACRES Cleaned Up:	Not reported
Section 128(a) State/Tribal:	Not reported
Multipurpose - Cost Share Amount:	Not reported
Cleanup - Cost Share Amount:	Not reported
RLF Loan - Total Loan Amount:	Not reported
RLF - Loan Signed Date:	Not reported
RLF Loan - Anticipated Repayment Start Date:	Not reported
RLF Loan - Anticipated Repayment End Date:	Not reported
RLF Loan - Interest Rate:	Not reported
RLF Loan - EPA Funds Used:	Not reported
Contaminant Cleanup:	Petroleum Products
RLF Loan - Cost Share Used:	Not reported
Media Affected:	Ground Water Soil
RLF Loan - Program Income Used:	Not reported
Media Cleanup:	Ground Water Soil
RLF Loan - Discounted:	Not reported
RLF Loan - Discount Percentage:	Not reported
RLF Subgrant - Total Subgrant Amount:	Not reported
RLF Subgrant - Signed Date:	Not reported
RLF Subgrant - EPA Funds Used:	Not reported
RLF Subgrant - Cost Share Used:	Not reported
RLF Subgrant - Program Income Used:	Not reported
RLF Direct Cleanup - Total Funding Amt:	Not reported
Num. of cleanup and re-dev. jobs:	Not reported
RLF Direct Cleanup - Source of Funding:	Not reported
RLF Leveraged - Funding Source Type:	Not reported
Past use greenspace acreage:	Not reported
Past use residential acreage:	Not reported
RLF Leveraged - Entity Providing Funding:	Not reported
RLF Leveraged - Funding Amount:	Not reported
Cleanup Completion Doc - NFA Letter Received:	N

REACH HOUSING PROJECT (Continued) **1010379142**

Past use commercial acreage:	0.21
NFA Letter Date Received:	12/22/2010
Past use industrial acreage:	Not reported
Cleanup Comp Doc - Letter/Signed Rep Qualified Pro:	N
Future use greenspace acreage:	Not reported
Letter/Signed Report Date Received:	Not reported
Future use residential acreage:	Not reported
Future use commercial acreage:	0.21
Cleanup Completion Doc- Other forms of Doc:	Not reported
Future use industrial acreage:	Not reported
Climate Adapt and Mitiga - Demo or Cleanup:	Not reported
ReDev Activity Funded:	Not reported
Amount of Funding Expended on this Activity 2:	Not reported
Number of Redevelopment Jobs Leveraged:	Not reported
Climate Adaptation and Mitigation Redevelopment:	Not reported
Radius:	0.5
Below Poverty Number:	1070
Below Poverty Percent:	15.94
Meidan Income:	12903
Meidan Income Number:	1956
Meidan Income Percent:	29.14
Vacant Housing Number:	184
Vacant Housing Percent:	5.57
Unemployed Number:	343
Unemployed Percent:	5.11

Name:	Reach Housing Project
Address:	1949 Se Division St.
City,State,Zip:	PORTLAND, OR 97202
Property ID:	15205
Property Alias:	REACH Housing Project
Recipient Name:	Multnomah County
Grant Type:	Petroleum
Property Number:	R-200689
Parcel Size:	0.21
Latitude:	45.5049
Longitude:	-122.6457
Census Tract:	41051001202
State or Tribal Voluntary Response Program:	Not reported
Program Name:	BF
AA Activity Funded:	Not reported
Start Date:	Not reported
Redev Completition Date:	Not reported
Completed Date:	Not reported
Cleanup Funding:	Not reported
Cleanup Funding Source:	Not reported
Activity Funded:	Not reported
Assessment Funding:	Not reported
Assessment Funding Source:	Not reported
Redevelopment Funding:	Not reported
Contaminants REC:	Not reported
Contaminants Found at Actionable Level:	Petroleum Products
Redev. Funding Source:	Not reported
Redev. Funding Entity Name:	Not reported
Contaminants Found Below Actionable Level:	Not reported
Redevelopment Start Date:	Not reported
Assessment Funding Entity:	Not reported

REACH HOUSING PROJECT (Continued) **1010379142**

Cleanup Funding Entity:	Not reported
Climate Adapt Mitig - Planning or Assessment:	Not reported
Cooperative Agreement Number:	97068501
Start Date:	Not reported
Ownership Entity:	Private
Additional Institutional Controls Information:	Oregon State Prospective Purchaser Agreement for Redevelopment included an Easement and Equitable Servitude filed on May 7, 2015
Completion Date:	Not reported

Address of Data Sources (URL if available) 1:

Cleanup Required:	Y
Indicates Cleanup/Treatment Tech Implemented:	Not reported
Institutional Controls Required:	Y
IC Category Proprietary Controls:	Y
Excavation and Disposal of Soils:	Not reported
Extraction of contaminants:	Not reported
IC Cat. Info. Devices:	Not reported
Removal of materials (tanks and piping, etc.):	Not reported
IC Cat. Gov. Controls:	Not reported
Reduction of Contam Bioremediation/Phytoremediation:	Not reported
IC Cat. Enforcement Permit Tools:	Not reported
Cleanup of structures:	Not reported
IC in place date:	5/7/2015
Additional Cleanup/Treatment Tech Info:	Not reported
IC in place:	Y

Address of Data Source (URL if available) 2:

Indicate whether Engineering Controls are required:	Y
State/tribal program ID:	Not reported
Cover Technologies (e.g., Capping):	Y
Security (e.g., Guard, Fence):	Y
Immobilization Process:	Not reported
Engineering Barriers (e.g., Slurry Walls, Sheet):	Y
Other:	Y
Additional Engineering Controls Information:	Temporary fencing is installed around the subject property. Three soil monitoring wells were located and decommissioned prior to capping of the site. A 2-inch commercial C asphalt overlay capping was installed, and a 66ft berm was installed along the North side of the property to divert rain water.

Address of Data Source (URL if available) 3:

Indicate whether Engineering Controls are in place:	Y
Date Engineering Controls put into place:	3/5/2010
ACRES Cleaned Up:	Not reported
Section 128(a) State/Tribal:	Not reported
Multipurpose - Cost Share Amount:	Not reported
Cleanup - Cost Share Amount:	Not reported
RLF Loan - Total Loan Amount:	Not reported
RLF - Loan Signed Date:	Not reported
RLF Loan - Anticipated Repayment Start Date:	Not reported
RLF Loan - Anticipated Repayment End Date:	Not reported
RLF Loan - Interest Rate:	Not reported
RLF Loan - EPA Funds Used:	Not reported
Contaminant Cleanup:	Petroleum Products
RLF Loan - Cost Share Used:	Not reported
Media Affected:	Ground Water Soil
RLF Loan - Program Income Used:	Not reported

REACH HOUSING PROJECT (Continued) **1010379142**

Media Cleanup:	Ground Water Soil
RLF Loan - Discounted:	Not reported
RLF Loan - Discount Percentage:	Not reported
RLF Subgrant - Total Subgrant Amount:	Not reported
RLF Subgrant - Signed Date:	Not reported
RLF Subgrant - EPA Funds Used:	Not reported
RLF Subgrant - Cost Share Used:	Not reported
RLF Subgrant - Program Income Used:	Not reported
RLF Direct Cleanup - Total Funding Amt:	Not reported
Num. of cleanup and re-dev. jobs:	Not reported
RLF Direct Cleanup - Source of Funding:	Not reported
RLF Leveraged - Funding Source Type:	Not reported
Past use greenspace acreage:	Not reported
Past use residential acreage:	Not reported
RLF Leveraged - Entity Providing Funding:	Not reported
RLF Leveraged - Funding Amount:	Not reported
Cleanup Completion Doc - NFA Letter Received:	N
Past use commercial acreage:	0.21
NFA Letter Date Received:	12/22/2010
Past use industrial acreage:	Not reported
Cleanup Comp Doc - Letter/Signed Rep Qualified Pro:	N
Future use greenspace acreage:	Not reported
Letter/Signed Report Date Received:	Not reported
Future use residential acreage:	Not reported
Future use commercial acreage:	0.21
Cleanup Completion Doc- Other forms of Doc:	Not reported
Future use industrial acreage:	Not reported
Climate Adapt and Mitiga - Demo or Cleanup:	Not reported
ReDev Activity Funded:	Not reported
Amount of Funding Expended on this Activity 2:	Not reported
Number of Redevelopment Jobs Leveraged:	Not reported
Climate Adaptation and Mitigation Redevelopment:	Not reported
Radius:	0.5
Below Poverty Number:	1070
Below Poverty Percent:	15.94
Meidan Income:	12903
Meidan Income Number:	1956
Meidan Income Percent:	29.14
Vacant Housing Number:	184
Vacant Housing Percent:	5.57
Unemployed Number:	343
Unemployed Percent:	5.11

Name:	Reach Housing Project
Address:	1949 Se Division St.
City,State,Zip:	PORTLAND, OR 97202
Property ID:	15205
Property Alias:	REACH Housing Project
Recipient Name:	Multnomah County
Grant Type:	Petroleum
Property Number:	R-200689
Parcel Size:	0.21
Latitude:	45.5049
Longitude:	-122.6457
Census Tract:	41051001202
State or Tribal Voluntary Response Program:	Not reported
Program Name:	BF

REACH HOUSING PROJECT (Continued) **1010379142**

AA Activity Funded:	Not reported
Start Date:	1/1/2004
Redev Completition Date:	Not reported
Completed Date:	9/30/2010
Cleanup Funding:	Not reported
Cleanup Funding Source:	EPA
Activity Funded:	Not reported
Assessment Funding:	Not reported
Assessment Funding Source:	Not reported
Redevelopment Funding:	Not reported
Contaminants REC:	Not reported
Contaminants Found at Actionable Level:	Petroleum Products
Redev. Funding Source:	Not reported
Redev. Funding Entity Name:	Not reported
Contaminants Found Below Actionable Level:	Not reported
Redevelopment Start Date:	Not reported
Assessment Funding Entity:	Not reported
Cleanup Funding Entity:	US EPA - Brownfields Cleanup Cooperative Agreement
Climate Adapt Mitig - Planning or Assessment:	Not reported
Cooperative Agreement Number:	97068501
Start Date:	Not reported
Ownership Entity:	Private
Additional Institutional Controls Information:	Oregon State Prospective Purchaser Agreement for Redevelopment included an Easement and Equitable Servitude filed on May 7, 2015
Completion Date:	Not reported

Address of Data Sources (URL if available) 1:

Cleanup Required:	Y
Indicates Cleanup/Treatment Tech Implemented:	Not reported
Institutional Controls Required:	Y
IC Category Proprietary Controls:	Y
Excavation and Disposal of Soils:	Not reported
Extraction of contaminants:	Not reported
IC Cat. Info. Devices:	Not reported
Removal of materials (tanks and piping, etc.):	Not reported
IC Cat. Gov. Controls:	Not reported
Reduction of Contam Bioremediation/Phytoremediation:	Not reported
IC Cat. Enforcement Permit Tools:	Not reported
Cleanup of structures:	Not reported
IC in place date:	5/7/2015
Additional Cleanup/Treatment Tech Info:	Not reported
IC in place:	Y

Address of Data Source (URL if available) 2:

Indicate whether Engineering Controls are required:	Y
State/tribal program ID:	Not reported
Cover Technologies (e.g., Capping):	Y
Security (e.g., Guard, Fence):	Y
Immobilization Process:	Not reported
Engineering Barriers (e.g., Slurry Walls, Sheet):	Y
Other:	Y
Additional Engineering Controls Information:	Temporary fencing is installed around the subject property. Three soil monitoring wells were located and decommissioned prior to capping of the site. A 2-inch commercial C asphalt overlay capping was installed, and a 66ft berm was installed along the North side of the property to divert rain water.

REACH HOUSING PROJECT (Continued) **1010379142**

Address of Data Source (URL if available) 3:	
Indicate whether Engineering Controls are in place:	Y
Date Engineering Controls put into place:	3/5/2010
ACRES Cleaned Up:	0.21
Section 128(a) State/Tribal:	Not reported
Multipurpose - Cost Share Amount:	Not reported
Cleanup - Cost Share Amount:	Not reported
RLF Loan - Total Loan Amount:	Not reported
RLF - Loan Signed Date:	Not reported
RLF Loan - Anticipated Repayment Start Date:	Not reported
RLF Loan - Anticipated Repayment End Date:	Not reported
RLF Loan - Interest Rate:	Not reported
RLF Loan - EPA Funds Used:	Not reported
Contaminant Cleanup:	Petroleum Products
RLF Loan - Cost Share Used:	Not reported
Media Affected:	Ground Water Soil
RLF Loan - Program Income Used:	Not reported
Media Cleanup:	Ground Water Soil
RLF Loan - Discounted:	Not reported
RLF Loan - Discount Percentage:	Not reported
RLF Subgrant - Total Subgrant Amount:	Not reported
RLF Subgrant - Signed Date:	Not reported
RLF Subgrant - EPA Funds Used:	Not reported
RLF Subgrant - Cost Share Used:	Not reported
RLF Subgrant - Program Income Used:	Not reported
RLF Direct Cleanup - Total Funding Amt:	Not reported
Num. of cleanup and re-dev. jobs:	Not reported
RLF Direct Cleanup - Source of Funding:	Not reported
RLF Leveraged - Funding Source Type:	Not reported
Past use greenspace acreage:	Not reported
Past use residential acreage:	Not reported
RLF Leveraged - Entity Providing Funding:	Not reported
RLF Leveraged - Funding Amount:	Not reported
Cleanup Completion Doc - NFA Letter Received:	Y
Past use commercial acreage:	0.21
NFA Letter Date Received:	12/22/2010
Past use industrial acreage:	Not reported
Cleanup Comp Doc - Letter/Signed Rep Qualified Pro:	Not reported
Future use greenspace acreage:	Not reported
Letter/Signed Report Date Received:	Not reported
Future use residential acreage:	Not reported
Future use commercial acreage:	0.21
Cleanup Completion Doc- Other forms of Doc:	Not reported
Future use industrial acreage:	Not reported
Climate Adapt and Mitiga - Demo or Cleanup:	Not reported
ReDev Activity Funded:	Not reported
Amount of Funding Expended on this Activity 2:	Not reported
Number of Redevelopment Jobs Leveraged:	Not reported
Climate Adaptation and Mitigation Redevelopment:	Not reported
Radius:	0.5
Below Poverty Number:	1070
Below Poverty Percent:	15.94
Meidan Income:	12903
Meidan Income Number:	1956
Meidan Income Percent:	29.14
Vacant Housing Number:	184

REACH HOUSING PROJECT (Continued) **1010379142**

Vacant Housing Percent:	5.57
Unemployed Number:	343
Unemployed Percent:	5.11
Name:	Reach Housing Project
Address:	1949 Se Division St.
City,State,Zip:	PORTLAND, OR 97202
Property ID:	15205
Property Alias:	REACH Housing Project
Recipient Name:	Multnomah County
Grant Type:	Petroleum
Property Number:	R-200689
Parcel Size:	0.21
Latitude:	45.5049
Longitude:	-122.6457
Census Tract:	41051001202
State or Tribal Voluntary Response Program:	Not reported
Program Name:	BF
AA Activity Funded:	Not reported
Start Date:	Not reported
Redev Completition Date:	Not reported
Completed Date:	Not reported
Cleanup Funding:	Not reported
Cleanup Funding Source:	Not reported
Activity Funded:	Not reported
Assessment Funding:	Not reported
Assessment Funding Source:	Other Federal Funding
Redevelopment Funding:	Not reported
Contaminants REC:	Not reported
Contaminants Found at Actionable Level:	Petroleum Products
Redev. Funding Source:	Not reported
Redev. Funding Entity Name:	Not reported
Contaminants Found Below Actionable Level:	Not reported
Redevelopment Start Date:	Not reported
Assessment Funding Entity:	US EPA - Brownfields Assessment Grant #BF-97068801-3
Cleanup Funding Entity:	Not reported
Climate Adapt Mitig - Planning or Assessment:	Not reported
Cooperative Agreement Number:	97068501
Start Date:	2001-12-01 00:00:00
Ownership Entity:	Private
Additional Institutional Controls Information:	Oregon State Prospective Purchaser Agreement for Redevelopment included an Easement and Equitable Servitude filed on May 7, 2015
Completion Date:	2004-10-01 00:00:00
Address of Data Sources (URL if available) 1:	
Cleanup Required:	Y
Indicates Cleanup/Treatment Tech Implemented:	Not reported
Institutional Controls Required:	Y
IC Category Proprietary Controls:	Y
Excavation and Disposal of Soils:	Not reported
Extraction of contaminants:	Not reported
IC Cat. Info. Devices:	Not reported
Removal of materials (tanks and piping, etc.):	Not reported
IC Cat. Gov. Controls:	Not reported
Reduction of Contam Bioremediation/Phytoremediation:	Not reported
IC Cat. Enforcement Permit Tools:	Not reported
Cleanup of structures:	Not reported

REACH HOUSING PROJECT (Continued) **1010379142**

IC in place date:	5/7/2015
Additional Cleanup/Treatment Tech Info:	Not reported
IC in place:	Y
Address of Data Source (URL if available) 2:	
Indicate whether Engineering Controls are required:	Y
State/tribal program ID:	Not reported
Cover Technologies (e.g., Capping):	Y
Security (e.g., Guard, Fence):	Y
Immobilization Process:	Not reported
Engineering Barriers (e.g., Slurry Walls, Sheet):	Y
Other:	Y
Additional Engineering Controls Information:	Temporary fencing is installed around the subject property. Three soil monitoring wells were located and decommissioned prior to capping of the site. A 2-inch commercial C asphalt overlay capping was installed, and a 66ft berm was installed along the North side of the property to divert rain water.
Address of Data Source (URL if available) 3:	
Indicate whether Engineering Controls are in place:	Y
Date Engineering Controls put into place:	3/5/2010
ACRES Cleaned Up:	Not reported
Section 128(a) State/Tribal:	Not reported
Multipurpose - Cost Share Amount:	Not reported
Cleanup - Cost Share Amount:	Not reported
RLF Loan - Total Loan Amount:	Not reported
RLF - Loan Signed Date:	Not reported
RLF Loan - Anticipated Repayment Start Date:	Not reported
RLF Loan - Anticipated Repayment End Date:	Not reported
RLF Loan - Interest Rate:	Not reported
RLF Loan - EPA Funds Used:	Not reported
Contaminant Cleanup:	Petroleum Products
RLF Loan - Cost Share Used:	Not reported
Media Affected:	Ground Water Soil
RLF Loan - Program Income Used:	Not reported
Media Cleanup:	Ground Water Soil
RLF Loan - Discounted:	Not reported
RLF Loan - Discount Percentage:	Not reported
RLF Subgrant - Total Subgrant Amount:	Not reported
RLF Subgrant - Signed Date:	Not reported
RLF Subgrant - EPA Funds Used:	Not reported
RLF Subgrant - Cost Share Used:	Not reported
RLF Subgrant - Program Income Used:	Not reported
RLF Direct Cleanup - Total Funding Amt:	Not reported
Num. of cleanup and re-dev. jobs:	Not reported
RLF Direct Cleanup - Source of Funding:	Not reported
RLF Leveraged - Funding Source Type:	Not reported
Past use greenspace acreage:	Not reported
Past use residential acreage:	Not reported
RLF Leveraged - Entity Providing Funding:	Not reported
RLF Leveraged - Funding Amount:	Not reported
Cleanup Completion Doc - NFA Letter Received:	N
Past use commercial acreage:	0.21
NFA Letter Date Received:	12/22/2010
Past use industrial acreage:	Not reported
Cleanup Comp Doc - Letter/Signed Rep Qualified Pro:	N
Future use greenspace acreage:	Not reported

REACH HOUSING PROJECT (Continued) **1010379142**

Letter/Signed Report Date Received:	Not reported
Future use residential acreage:	Not reported
Future use commercial acreage:	0.21
Cleanup Completion Doc- Other forms of Doc:	Not reported
Future use industrial acreage:	Not reported
Climate Adapt and Mitiga - Demo or Cleanup:	Not reported
ReDev Activity Funded:	Not reported
Amount of Funding Expended on this Activity 2:	Not reported
Number of Redevelopment Jobs Leveraged:	Not reported
Climate Adaptation and Mitigation Redevelopment:	Not reported
Radius:	0.5
Below Poverty Number:	1070
Below Poverty Percent:	15.94
Meidan Income:	12903
Meidan Income Number:	1956
Meidan Income Percent:	29.14
Vacant Housing Number:	184
Vacant Housing Percent:	5.57
Unemployed Number:	343
Unemployed Percent:	5.11

Name:	Reach Housing Project
Address:	1949 Se Division St.
City,State,Zip:	PORTLAND, OR 97202
Property ID:	15205
Property Alias:	REACH Housing Project
Recipient Name:	Multnomah County
Grant Type:	Petroleum
Property Number:	R-200689
Parcel Size:	0.21
Latitude:	45.5049
Longitude:	-122.6457
Census Tract:	41051001202
State or Tribal Voluntary Response Program:	Not reported
Program Name:	BF
AA Activity Funded:	Not reported
Start Date:	Not reported
Redev Completition Date:	Not reported
Completed Date:	Not reported
Cleanup Funding:	Not reported
Cleanup Funding Source:	Not reported
Activity Funded:	Not reported
Assessment Funding:	Not reported
Assessment Funding Source:	Not reported
Redevelopment Funding:	Not reported
Contaminants REC:	Not reported
Contaminants Found at Actionable Level:	Petroleum Products
Redev. Funding Source:	Not reported
Redev. Funding Entity Name:	Not reported
Contaminants Found Below Actionable Level:	Not reported
Redevelopment Start Date:	Not reported
Assessment Funding Entity:	Not reported
Cleanup Funding Entity:	Not reported
Climate Adapt Mitig - Planning or Assessment:	Not reported
Cooperative Agreement Number:	97068501
Start Date:	Not reported
Ownership Entity:	Private

REACH HOUSING PROJECT (Continued) **1010379142**

Additional Institutional Controls Information:	Oregon State Prospective Purchaser Agreement for Redevelopment included an Easement and Equitable Servitude filed on May 7, 2015
Completion Date:	Not reported

Address of Data Sources (URL if available) 1:

Cleanup Required:	Y
Indicates Cleanup/Treatment Tech Implemented:	Not reported
Institutional Controls Required:	Y
IC Category Proprietary Controls:	Y
Excavation and Disposal of Soils:	Not reported
Extraction of contaminants:	Not reported
IC Cat. Info. Devices:	Not reported
Removal of materials (tanks and piping, etc.):	Not reported
IC Cat. Gov. Controls:	Not reported
Reduction of Contam Bioremediation/Phytoremediation:	Not reported
IC Cat. Enforcement Permit Tools:	Not reported
Cleanup of structures:	Not reported
IC in place date:	5/7/2015
Additional Cleanup/Treatment Tech Info:	Not reported
IC in place:	Y

Address of Data Source (URL if available) 2:

Indicate whether Engineering Controls are required:	Y
State/tribal program ID:	Not reported
Cover Technologies (e.g., Capping):	Y
Security (e.g., Guard, Fence):	Y
Immobilization Process:	Not reported
Engineering Barriers (e.g., Slurry Walls, Sheet):	Y
Other:	Y
Additional Engineering Controls Information:	Temporary fencing is installed around the subject property. Three soil monitoring wells were located and decommissioned prior to capping of the site. A 2-inch commercial C asphalt overlay capping was installed, and a 66ft berm was installed along the North side of the property to divert rain water.

Address of Data Source (URL if available) 3:

Indicate whether Engineering Controls are in place:	Y
Date Engineering Controls put into place:	3/5/2010
ACRES Cleaned Up:	Not reported
Section 128(a) State/Tribal:	Not reported
Multipurpose - Cost Share Amount:	Not reported
Cleanup - Cost Share Amount:	Not reported
RLF Loan - Total Loan Amount:	Not reported
RLF - Loan Signed Date:	Not reported
RLF Loan - Anticipated Repayment Start Date:	Not reported
RLF Loan - Anticipated Repayment End Date:	Not reported
RLF Loan - Interest Rate:	Not reported
RLF Loan - EPA Funds Used:	Not reported
Contaminant Cleanup:	Petroleum Products
RLF Loan - Cost Share Used:	Not reported
Media Affected:	Ground Water Soil
RLF Loan - Program Income Used:	Not reported
Media Cleanup:	Ground Water Soil
RLF Loan - Discounted:	Not reported
RLF Loan - Discount Percentage:	Not reported
RLF Subgrant - Total Subgrant Amount:	Not reported
RLF Subgrant - Signed Date:	Not reported

REACH HOUSING PROJECT (Continued) **1010379142**

RLF Subgrant - EPA Funds Used:	Not reported
RLF Subgrant - Cost Share Used:	Not reported
RLF Subgrant - Program Income Used:	Not reported
RLF Direct Cleanup - Total Funding Amt:	Not reported
Num. of cleanup and re-dev. jobs:	Not reported
RLF Direct Cleanup - Source of Funding:	Not reported
RLF Leveraged - Funding Source Type:	RLF Leveraged
Past use greenspace acreage:	Not reported
Past use residential acreage:	Not reported
RLF Leveraged - Entity Providing Funding:	Multnomah County Funding
RLF Leveraged - Funding Amount:	39039
Cleanup Completion Doc - NFA Letter Received:	N
Past use commercial acreage:	0.21
NFA Letter Date Received:	12/22/2010
Past use industrial acreage:	Not reported
Cleanup Comp Doc - Letter/Signed Rep Qualified Pro:	N
Future use greenspace acreage:	Not reported
Letter/Signed Report Date Received:	Not reported
Future use residential acreage:	Not reported
Future use commercial acreage:	0.21
Cleanup Completion Doc- Other forms of Doc:	Not reported
Future use industrial acreage:	Not reported
Climate Adapt and Mitiga - Demo or Cleanup:	Not reported
ReDev Activity Funded:	Not reported
Amount of Funding Expended on this Activity 2:	Not reported
Number of Redevelopment Jobs Leveraged:	Not reported
Climate Adaptation and Mitigation Redevelopment:	Not reported
Radius:	0.5
Below Poverty Number:	1070
Below Poverty Percent:	15.94
Meidan Income:	12903
Meidan Income Number:	1956
Meidan Income Percent:	29.14
Vacant Housing Number:	184
Vacant Housing Percent:	5.57
Unemployed Number:	343
Unemployed Percent:	5.11

Name:	Reach Housing Project
Address:	1949 Se Division St.
City,State,Zip:	PORTLAND, OR 97202
Property ID:	15205
Property Alias:	REACH Housing Project
Recipient Name:	Multnomah County
Grant Type:	Petroleum
Property Number:	R-200689
Parcel Size:	0.21
Latitude:	45.5049
Longitude:	-122.6457
Census Tract:	41051001202
State or Tribal Voluntary Response Program:	Not reported
Program Name:	BF
AA Activity Funded:	Not reported
Start Date:	1/1/2004
Redev Completition Date:	Not reported
Completed Date:	9/30/2010
Cleanup Funding:	Not reported

REACH HOUSING PROJECT (Continued) **1010379142**

Cleanup Funding Source:	Multnomah County Funding
Activity Funded:	Not reported
Assessment Funding:	Not reported
Assessment Funding Source:	Not reported
Redevelopment Funding:	Not reported
Contaminants REC:	Not reported
Contaminants Found at Actionable Level:	Petroleum Products
Redev. Funding Source:	Not reported
Redev. Funding Entity Name:	Not reported
Contaminants Found Below Actionable Level:	Not reported
Redevelopment Start Date:	Not reported
Assessment Funding Entity:	Not reported
Cleanup Funding Entity:	Local Funding
Climate Adapt Mitig - Planning or Assessment:	Not reported
Cooperative Agreement Number:	97068501
Start Date:	Not reported
Ownership Entity:	Private
Additional Institutional Controls Information:	Oregon State Prospective Purchaser Agreement for Redevelopment included an Easement and Equitable Servitude filed on May 7, 2015
Completion Date:	Not reported

Address of Data Sources (URL if available) 1:

Cleanup Required:	Y
Indicates Cleanup/Treatment Tech Implemented:	Not reported
Institutional Controls Required:	Y
IC Category Proprietary Controls:	Y
Excavation and Disposal of Soils:	Not reported
Extraction of contaminants:	Not reported
IC Cat. Info. Devices:	Not reported
Removal of materials (tanks and piping, etc.):	Not reported
IC Cat. Gov. Controls:	Not reported
Reduction of Contam Bioremediation/Phytoremediation:	Not reported
IC Cat. Enforcement Permit Tools:	Not reported
Cleanup of structures:	Not reported
IC in place date:	5/7/2015
Additional Cleanup/Treatment Tech Info:	Not reported
IC in place:	Y

Address of Data Source (URL if available) 2:

Indicate whether Engineering Controls are required:	Y
State/tribal program ID:	Not reported
Cover Technologies (e.g., Capping):	Y
Security (e.g., Guard, Fence):	Y
Immobilization Process:	Not reported
Engineering Barriers (e.g., Slurry Walls, Sheet):	Y
Other:	Y
Additional Engineering Controls Information:	Temporary fencing is installed around the subject property. Three soil monitoring wells were located and decommissioned prior to capping of the site. A 2-inch commercial C asphalt overlay capping was installed, and a 66ft berm was installed along the North side of the property to divert rain water.

Address of Data Source (URL if available) 3:

Indicate whether Engineering Controls are in place:	Y
Date Engineering Controls put into place:	3/5/2010
ACRES Cleaned Up:	0.21
Section 128(a) State/Tribal:	Not reported

REACH HOUSING PROJECT (Continued) **1010379142**

Multipurpose - Cost Share Amount:	Not reported
Cleanup - Cost Share Amount:	Not reported
RLF Loan - Total Loan Amount:	Not reported
RLF - Loan Signed Date:	Not reported
RLF Loan - Anticipated Repayment Start Date:	Not reported
RLF Loan - Anticipated Repayment End Date:	Not reported
RLF Loan - Interest Rate:	Not reported
RLF Loan - EPA Funds Used:	Not reported
Contaminant Cleanup:	Petroleum Products
RLF Loan - Cost Share Used:	Not reported
Media Affected:	Ground Water Soil
RLF Loan - Program Income Used:	Not reported
Media Cleanup:	Ground Water Soil
RLF Loan - Discounted:	Not reported
RLF Loan - Discount Percentage:	Not reported
RLF Subgrant - Total Subgrant Amount:	Not reported
RLF Subgrant - Signed Date:	Not reported
RLF Subgrant - EPA Funds Used:	Not reported
RLF Subgrant - Cost Share Used:	Not reported
RLF Subgrant - Program Income Used:	Not reported
RLF Direct Cleanup - Total Funding Amt:	Not reported
Num. of cleanup and re-dev. jobs:	Not reported
RLF Direct Cleanup - Source of Funding:	Not reported
RLF Leveraged - Funding Source Type:	Not reported
Past use greenspace acreage:	Not reported
Past use residential acreage:	Not reported
RLF Leveraged - Entity Providing Funding:	Not reported
RLF Leveraged - Funding Amount:	Not reported
Cleanup Completion Doc - NFA Letter Received:	Y
Past use commercial acreage:	0.21
NFA Letter Date Received:	12/22/2010
Past use industrial acreage:	Not reported
Cleanup Comp Doc - Letter/Signed Rep Qualified Pro:	Not reported
Future use greenspace acreage:	Not reported
Letter/Signed Report Date Received:	Not reported
Future use residential acreage:	Not reported
Future use commercial acreage:	0.21
Cleanup Completion Doc- Other forms of Doc:	Not reported
Future use industrial acreage:	Not reported
Climate Adapt and Mitiga - Demo or Cleanup:	Not reported
ReDev Activity Funded:	Not reported
Amount of Funding Expended on this Activity 2:	Not reported
Number of Redevelopment Jobs Leveraged:	Not reported
Climate Adaptation and Mitigation Redevelopment:	Not reported
Radius:	0.5
Below Poverty Number:	1070
Below Poverty Percent:	15.94
Meidan Income:	12903
Meidan Income Number:	1956
Meidan Income Percent:	29.14
Vacant Housing Number:	184
Vacant Housing Percent:	5.57
Unemployed Number:	343
Unemployed Percent:	5.11
Name:	Reach Housing Project
Address:	1949 Se Division St.

REACH HOUSING PROJECT (Continued) **1010379142**

City,State,Zip:	PORTLAND, OR 97202
Property ID:	15205
Property Alias:	REACH Housing Project
Recipient Name:	Multnomah County
Grant Type:	Petroleum
Property Number:	R-200689
Parcel Size:	0.21
Latitude:	45.5049
Longitude:	-122.6457
Census Tract:	41051001202
State or Tribal Voluntary Response Program:	Not reported
Program Name:	BF
AA Activity Funded:	Not reported
Start Date:	1/1/2004
Redev Completition Date:	Not reported
Completed Date:	9/30/2010
Cleanup Funding:	Not reported
Cleanup Funding Source:	Multnomah County Funding
Activity Funded:	Not reported
Assessment Funding:	Not reported
Assessment Funding Source:	Not reported
Redevelopment Funding:	Not reported
Contaminants REC:	Not reported
Contaminants Found at Actionable Level:	Petroleum Products
Redev. Funding Source:	Not reported
Redev. Funding Entity Name:	Not reported
Contaminants Found Below Actionable Level:	Not reported
Redevelopment Start Date:	Not reported
Assessment Funding Entity:	Not reported
Cleanup Funding Entity:	Local Funding
Climate Adapt Mitig - Planning or Assessment:	Not reported
Cooperative Agreement Number:	97068501
Start Date:	Not reported
Ownership Entity:	Private
Additional Institutional Controls Information:	Oregon State Prospective Purchaser Agreement for Redevelopment included an Easement and Equitable Servitude filed on May 7, 2015
Completion Date:	Not reported

Address of Data Sources (URL if available) 1:

Cleanup Required:	Y
Indicates Cleanup/Treatment Tech Implemented:	Not reported
Institutional Controls Required:	Y
IC Category Proprietary Controls:	Y
Excavation and Disposal of Soils:	Not reported
Extraction of contaminants:	Not reported
IC Cat. Info. Devices:	Not reported
Removal of materials (tanks and piping, etc.):	Not reported
IC Cat. Gov. Controls:	Not reported
Reduction of Contam Bioremediation/Phytoremediation:	Not reported
IC Cat. Enforcement Permit Tools:	Not reported
Cleanup of structures:	Not reported
IC in place date:	5/7/2015
Additional Cleanup/Treatment Tech Info:	Not reported
IC in place:	Y

Address of Data Source (URL if available) 2:

Indicate whether Engineering Controls are required:	Y

REACH HOUSING PROJECT (Continued) **1010379142**

State/tribal program ID:	Not reported
Cover Technologies (e.g., Capping):	Y
Security (e.g., Guard, Fence):	Y
Immobilization Process:	Not reported
Engineering Barriers (e.g., Slurry Walls, Sheet):	Y
Other:	Y
Additional Engineering Controls Information:	Temporary fencing is installed around the subject property. Three soil monitoring wells were located and decommissioned prior to capping of the site. A 2-inch commercial C asphalt overlay capping was installed, and a 66ft berm was installed along the North side of the property to divert rain water.
Address of Data Source (URL if available) 3:	
Indicate whether Engineering Controls are in place:	Y
Date Engineering Controls put into place:	3/5/2010
ACRES Cleaned Up:	0.21
Section 128(a) State/Tribal:	Not reported
Multipurpose - Cost Share Amount:	Not reported
Cleanup - Cost Share Amount:	Not reported
RLF Loan - Total Loan Amount:	Not reported
RLF - Loan Signed Date:	Not reported
RLF Loan - Anticipated Repayment Start Date:	Not reported
RLF Loan - Anticipated Repayment End Date:	Not reported
RLF Loan - Interest Rate:	Not reported
RLF Loan - EPA Funds Used:	Not reported
Contaminant Cleanup:	Petroleum Products
RLF Loan - Cost Share Used:	Not reported
Media Affected:	Ground Water Soil
RLF Loan - Program Income Used:	Not reported
Media Cleanup:	Ground Water Soil
RLF Loan - Discounted:	Not reported
RLF Loan - Discount Percentage:	Not reported
RLF Subgrant - Total Subgrant Amount:	Not reported
RLF Subgrant - Signed Date:	Not reported
RLF Subgrant - EPA Funds Used:	Not reported
RLF Subgrant - Cost Share Used:	Not reported
RLF Subgrant - Program Income Used:	Not reported
RLF Direct Cleanup - Total Funding Amt:	Not reported
Num. of cleanup and re-dev. jobs:	Not reported
RLF Direct Cleanup - Source of Funding:	Not reported
RLF Leveraged - Funding Source Type:	RLF Leveraged
Past use greenspace acreage:	Not reported
Past use residential acreage:	Not reported
RLF Leveraged - Entity Providing Funding:	Multnomah County Funding
RLF Leveraged - Funding Amount:	39039
Cleanup Completion Doc - NFA Letter Received:	Y
Past use commercial acreage:	0.21
NFA Letter Date Received:	12/22/2010
Past use industrial acreage:	Not reported
Cleanup Comp Doc - Letter/Signed Rep Qualified Pro:	Not reported
Future use greenspace acreage:	Not reported
Letter/Signed Report Date Received:	Not reported
Future use residential acreage:	Not reported
Future use commercial acreage:	0.21
Cleanup Completion Doc- Other forms of Doc:	Not reported
Future use industrial acreage:	Not reported
Climate Adapt and Mitiga - Demo or Cleanup:	Not reported

REACH HOUSING PROJECT (Continued) **1010379142**

ReDev Activity Funded:	Not reported
Amount of Funding Expended on this Activity 2:	Not reported
Number of Redevelopment Jobs Leveraged:	Not reported
Climate Adaptation and Mitigation Redevelopment:	Not reported
Radius:	0.5
Below Poverty Number:	1070
Below Poverty Percent:	15.94
Meidan Income:	12903
Meidan Income Number:	1956
Meidan Income Percent:	29.14
Vacant Housing Number:	184
Vacant Housing Percent:	5.57
Unemployed Number:	343
Unemployed Percent:	5.11
Name:	Reach Housing Project
Address:	1949 Se Division St.
City,State,Zip:	PORTLAND, OR 97202
Property ID:	15205
Property Alias:	REACH Housing Project
Recipient Name:	Multnomah County
Grant Type:	Petroleum
Property Number:	R-200689
Parcel Size:	0.21
Latitude:	45.5049
Longitude:	-122.6457
Census Tract:	41051001202
State or Tribal Voluntary Response Program:	Not reported
Program Name:	BF
AA Activity Funded:	Not reported
Start Date:	Not reported
Redev Completition Date:	Not reported
Completed Date:	Not reported
Cleanup Funding:	Not reported
Cleanup Funding Source:	Not reported
Activity Funded:	Not reported
Assessment Funding:	Not reported
Assessment Funding Source:	Other Federal Funding
Redevelopment Funding:	Not reported
Contaminants REC:	Not reported
Contaminants Found at Actionable Level:	Petroleum Products
Redev. Funding Source:	Not reported
Redev. Funding Entity Name:	Not reported
Contaminants Found Below Actionable Level:	Not reported
Redevelopment Start Date:	Not reported
Assessment Funding Entity:	US EPA - Brownfields Assessment Grant #BF-97068801-3
Cleanup Funding Entity:	Not reported
Climate Adapt Mitig - Planning or Assessment:	Not reported
Cooperative Agreement Number:	97068501
Start Date:	2001-12-01 00:00:00
Ownership Entity:	Private
Additional Institutional Controls Information:	Oregon State Prospective Purchaser Agreement for Redevelopment included an Easement and Equitable Servitude filed on May 7, 2015
Completion Date:	2004-10-01 00:00:00
Address of Data Sources (URL if available) 1:	
Cleanup Required:	Y

REACH HOUSING PROJECT (Continued) **1010379142**

Indicates Cleanup/Treatment Tech Implemented:	Not reported
Institutional Controls Required:	Y
IC Category Proprietary Controls:	Y
Excavation and Disposal of Soils:	Not reported
Extraction of contaminants:	Not reported
IC Cat. Info. Devices:	Not reported
Removal of materials (tanks and piping, etc.):	Not reported
IC Cat. Gov. Controls:	Not reported
Reduction of Contam Bioremediation/Phytoremediation:	Not reported
IC Cat. Enforcement Permit Tools:	Not reported
Cleanup of structures:	Not reported
IC in place date:	5/7/2015
Additional Cleanup/Treatment Tech Info:	Not reported
IC in place:	Y

Address of Data Source (URL if available) 2:

Indicate whether Engineering Controls are required:	Y
State/tribal program ID:	Not reported
Cover Technologies (e.g., Capping):	Y
Security (e.g., Guard, Fence):	Y
Immobilization Process:	Not reported
Engineering Barriers (e.g., Slurry Walls, Sheet):	Y
Other:	Y
Additional Engineering Controls Information:	Temporary fencing is installed around the subject property. Three soil monitoring wells were located and decommissioned prior to capping of the site. A 2-inch commercial C asphalt overlay capping was installed, and a 66ft berm was installed along the North side of the property to divert rain water.

Address of Data Source (URL if available) 3:

Indicate whether Engineering Controls are in place:	Y
Date Engineering Controls put into place:	3/5/2010
ACRES Cleaned Up:	Not reported
Section 128(a) State/Tribal:	Not reported
Multipurpose - Cost Share Amount:	Not reported
Cleanup - Cost Share Amount:	Not reported
RLF Loan - Total Loan Amount:	Not reported
RLF - Loan Signed Date:	Not reported
RLF Loan - Anticipated Repayment Start Date:	Not reported
RLF Loan - Anticipated Repayment End Date:	Not reported
RLF Loan - Interest Rate:	Not reported
RLF Loan - EPA Funds Used:	Not reported
Contaminant Cleanup:	Petroleum Products
RLF Loan - Cost Share Used:	Not reported
Media Affected:	Ground Water Soil
RLF Loan - Program Income Used:	Not reported
Media Cleanup:	Ground Water Soil
RLF Loan - Discounted:	Not reported
RLF Loan - Discount Percentage:	Not reported
RLF Subgrant - Total Subgrant Amount:	Not reported
RLF Subgrant - Signed Date:	Not reported
RLF Subgrant - EPA Funds Used:	Not reported
RLF Subgrant - Cost Share Used:	Not reported
RLF Subgrant - Program Income Used:	Not reported
RLF Direct Cleanup - Total Funding Amt:	Not reported
Num. of cleanup and re-dev. jobs:	Not reported
RLF Direct Cleanup - Source of Funding:	Not reported

REACH HOUSING PROJECT (Continued) **1010379142**

RLF Leveraged - Funding Source Type:	RLF Leveraged
Past use greenspace acreage:	Not reported
Past use residential acreage:	Not reported
RLF Leveraged - Entity Providing Funding:	Multnomah County Funding
RLF Leveraged - Funding Amount:	39039
Cleanup Completion Doc - NFA Letter Received:	N
Past use commercial acreage:	0.21
NFA Letter Date Received:	12/22/2010
Past use industrial acreage:	Not reported
Cleanup Comp Doc - Letter/Signed Rep Qualified Pro:	N
Future use greenspace acreage:	Not reported
Letter/Signed Report Date Received:	Not reported
Future use residential acreage:	Not reported
Future use commercial acreage:	0.21
Cleanup Completion Doc- Other forms of Doc:	Not reported
Future use industrial acreage:	Not reported
Climate Adapt and Mitiga - Demo or Cleanup:	Not reported
ReDev Activity Funded:	Not reported
Amount of Funding Expended on this Activity 2:	Not reported
Number of Redevelopment Jobs Leveraged:	Not reported
Climate Adaptation and Mitigation Redevelopment:	Not reported
Radius:	0.5
Below Poverty Number:	1070
Below Poverty Percent:	15.94
Meidan Income:	12903
Meidan Income Number:	1956
Meidan Income Percent:	29.14
Vacant Housing Number:	184
Vacant Housing Percent:	5.57
Unemployed Number:	343
Unemployed Percent:	5.11

Name:	Reach Housing Project
Address:	1949 Se Division St.
City,State,Zip:	PORTLAND, OR 97202
Property ID:	15205
Property Alias:	REACH Housing Project
Recipient Name:	Multnomah County
Grant Type:	Petroleum
Property Number:	R-200689
Parcel Size:	0.21
Latitude:	45.5049
Longitude:	-122.6457
Census Tract:	41051001202
State or Tribal Voluntary Response Program:	Not reported
Program Name:	BF
AA Activity Funded:	Not reported
Start Date:	Not reported
Redev Completition Date:	Not reported
Completed Date:	Not reported
Cleanup Funding:	Not reported
Cleanup Funding Source:	Not reported
Activity Funded:	Not reported
Assessment Funding:	Not reported
Assessment Funding Source:	Other Federal Funding
Redevelopment Funding:	Not reported
Contaminants REC:	Not reported

REACH HOUSING PROJECT (Continued) **1010379142**

Contaminants Found at Actionable Level:	Petroleum Products
Redev. Funding Source:	Not reported
Redev. Funding Entity Name:	Not reported
Contaminants Found Below Actionable Level:	Not reported
Redevelopment Start Date:	Not reported
Assessment Funding Entity:	US EPA - Brownfields Assessment Grant #BF-97068801-3
Cleanup Funding Entity:	Not reported
Climate Adapt Mitig - Planning or Assessment:	Not reported
Cooperative Agreement Number:	97068501
Start Date:	2005-12-01 00:00:00
Ownership Entity:	Private
Additional Institutional Controls Information:	Oregon State Prospective Purchaser Agreement for Redevelopment included an Easement and Equitable Servitude filed on May 7, 2015
Completion Date:	2005-12-01 00:00:00

Address of Data Sources (URL if available) 1:

Cleanup Required:	Y
Indicates Cleanup/Treatment Tech Implemented:	Not reported
Institutional Controls Required:	Y
IC Category Proprietary Controls:	Y
Excavation and Disposal of Soils:	Not reported
Extraction of contaminants:	Not reported
IC Cat. Info. Devices:	Not reported
Removal of materials (tanks and piping, etc.):	Not reported
IC Cat. Gov. Controls:	Not reported
Reduction of Contam Bioremediation/Phytoremediation:	Not reported
IC Cat. Enforcement Permit Tools:	Not reported
Cleanup of structures:	Not reported
IC in place date:	5/7/2015
Additional Cleanup/Treatment Tech Info:	Not reported
IC in place:	Y

Address of Data Source (URL if available) 2:

Indicate whether Engineering Controls are required:	Y
State/tribal program ID:	Not reported
Cover Technologies (e.g., Capping):	Y
Security (e.g., Guard, Fence):	Y
Immobilization Process:	Not reported
Engineering Barriers (e.g., Slurry Walls, Sheet):	Y
Other:	Y
Additional Engineering Controls Information:	Temporary fencing is installed around the subject property. Three soil monitoring wells were located and decommissioned prior to capping of the site. A 2-inch commercial C asphalt overlay capping was installed, and a 66ft berm was installed along the North side of the property to divert rain water.

Address of Data Source (URL if available) 3:

Indicate whether Engineering Controls are in place:	Y
Date Engineering Controls put into place:	3/5/2010
ACRES Cleaned Up:	Not reported
Section 128(a) State/Tribal:	Not reported
Multipurpose - Cost Share Amount:	Not reported
Cleanup - Cost Share Amount:	Not reported
RLF Loan - Total Loan Amount:	Not reported
RLF - Loan Signed Date:	Not reported
RLF Loan - Anticipated Repayment Start Date:	Not reported
RLF Loan - Anticipated Repayment End Date:	Not reported

REACH HOUSING PROJECT (Continued) **1010379142**

RLF Loan - Interest Rate:	Not reported
RLF Loan - EPA Funds Used:	Not reported
Contaminant Cleanup:	Petroleum Products
RLF Loan - Cost Share Used:	Not reported
Media Affected:	Ground Water Soil
RLF Loan - Program Income Used:	Not reported
Media Cleanup:	Ground Water Soil
RLF Loan - Discounted:	Not reported
RLF Loan - Discount Percentage:	Not reported
RLF Subgrant - Total Subgrant Amount:	Not reported
RLF Subgrant - Signed Date:	Not reported
RLF Subgrant - EPA Funds Used:	Not reported
RLF Subgrant - Cost Share Used:	Not reported
RLF Subgrant - Program Income Used:	Not reported
RLF Direct Cleanup - Total Funding Amt:	Not reported
Num. of cleanup and re-dev. jobs:	Not reported
RLF Direct Cleanup - Source of Funding:	Not reported
RLF Leveraged - Funding Source Type:	RLF Leveraged
Past use greenspace acreage:	Not reported
Past use residential acreage:	Not reported
RLF Leveraged - Entity Providing Funding:	Multnomah County Funding
RLF Leveraged - Funding Amount:	39039
Cleanup Completion Doc - NFA Letter Received:	N
Past use commercial acreage:	0.21
NFA Letter Date Received:	12/22/2010
Past use industrial acreage:	Not reported
Cleanup Comp Doc - Letter/Signed Rep Qualified Pro:	N
Future use greenspace acreage:	Not reported
Letter/Signed Report Date Received:	Not reported
Future use residential acreage:	Not reported
Future use commercial acreage:	0.21
Cleanup Completion Doc- Other forms of Doc:	Not reported
Future use industrial acreage:	Not reported
Climate Adapt and Mitiga - Demo or Cleanup:	Not reported
ReDev Activity Funded:	Not reported
Amount of Funding Expended on this Activity 2:	Not reported
Number of Redevelopment Jobs Leveraged:	Not reported
Climate Adaptation and Mitigation Redevelopment:	Not reported
Radius:	0.5
Below Poverty Number:	1070
Below Poverty Percent:	15.94
Meidan Income:	12903
Meidan Income Number:	1956
Meidan Income Percent:	29.14
Vacant Housing Number:	184
Vacant Housing Percent:	5.57
Unemployed Number:	343
Unemployed Percent:	5.11

Name:	Reach Housing Project
Address:	1949 Se Division St.
City,State,Zip:	PORTLAND, OR 97202
Property ID:	15205
Property Alias:	REACH Housing Project
Recipient Name:	Multnomah County
Grant Type:	Petroleum
Property Number:	R-200689

REACH HOUSING PROJECT (Continued) **1010379142**

Parcel Size:	0.21
Latitude:	45.5049
Longitude:	-122.6457
Census Tract:	41051001202
State or Tribal Voluntary Response Program:	Not reported
Program Name:	BF
AA Activity Funded:	Not reported
Start Date:	1/1/2004
Redev Completition Date:	Not reported
Completed Date:	9/30/2010
Cleanup Funding:	Not reported
Cleanup Funding Source:	EPA
Activity Funded:	Not reported
Assessment Funding:	Not reported
Assessment Funding Source:	Not reported
Redevelopment Funding:	Not reported
Contaminants REC:	Not reported
Contaminants Found at Actionable Level:	Petroleum Products
Redev. Funding Source:	Not reported
Redev. Funding Entity Name:	Not reported
Contaminants Found Below Actionable Level:	Not reported
Redevelopment Start Date:	Not reported
Assessment Funding Entity:	Not reported
Cleanup Funding Entity:	US EPA - Brownfields Cleanup Cooperative Agreement
Climate Adapt Mitig - Planning or Assessment:	Not reported
Cooperative Agreement Number:	97068501
Start Date:	Not reported
Ownership Entity:	Private
Additional Institutional Controls Information:	Oregon State Prospective Purchaser Agreement for Redevelopment included an Easement and Equitable Servitude filed on May 7, 2015
Completion Date:	Not reported

Address of Data Sources (URL if available) 1:

Cleanup Required:	Y
Indicates Cleanup/Treatment Tech Implemented:	Not reported
Institutional Controls Required:	Y
IC Category Proprietary Controls:	Y
Excavation and Disposal of Soils:	Not reported
Extraction of contaminants:	Not reported
IC Cat. Info. Devices:	Not reported
Removal of materials (tanks and piping, etc.):	Not reported
IC Cat. Gov. Controls:	Not reported
Reduction of Contam Bioremediation/Phytoremediation:	Not reported
IC Cat. Enforcement Permit Tools:	Not reported
Cleanup of structures:	Not reported
IC in place date:	5/7/2015
Additional Cleanup/Treatment Tech Info:	Not reported
IC in place:	Y

Address of Data Source (URL if available) 2:

Indicate whether Engineering Controls are required:	Y
State/tribal program ID:	Not reported
Cover Technologies (e.g., Capping):	Y
Security (e.g., Guard, Fence):	Y
Immobilization Process:	Not reported
Engineering Barriers (e.g., Slurry Walls, Sheet):	Y
Other:	Y

REACH HOUSING PROJECT (Continued) **1010379142**

Additional Engineering Controls Information:	Temporary fencing is installed around the subject property. Three soil monitoring wells were located and decommissioned prior to capping of the site. A 2-inch commercial C asphalt overlay capping was installed, and a 66ft berm was installed along the North side of the property to divert rain water.
Address of Data Source (URL if available) 3:	
Indicate whether Engineering Controls are in place:	Y
Date Engineering Controls put into place:	3/5/2010
ACRES Cleaned Up:	0.21
Section 128(a) State/Tribal:	Not reported
Multipurpose - Cost Share Amount:	Not reported
Cleanup - Cost Share Amount:	Not reported
RLF Loan - Total Loan Amount:	Not reported
RLF - Loan Signed Date:	Not reported
RLF Loan - Anticipated Repayment Start Date:	Not reported
RLF Loan - Anticipated Repayment End Date:	Not reported
RLF Loan - Interest Rate:	Not reported
RLF Loan - EPA Funds Used:	Not reported
Contaminant Cleanup:	Petroleum Products
RLF Loan - Cost Share Used:	Not reported
Media Affected:	Ground Water Soil
RLF Loan - Program Income Used:	Not reported
Media Cleanup:	Ground Water Soil
RLF Loan - Discounted:	Not reported
RLF Loan - Discount Percentage:	Not reported
RLF Subgrant - Total Subgrant Amount:	Not reported
RLF Subgrant - Signed Date:	Not reported
RLF Subgrant - EPA Funds Used:	Not reported
RLF Subgrant - Cost Share Used:	Not reported
RLF Subgrant - Program Income Used:	Not reported
RLF Direct Cleanup - Total Funding Amt:	Not reported
Num. of cleanup and re-dev. jobs:	Not reported
RLF Direct Cleanup - Source of Funding:	Not reported
RLF Leveraged - Funding Source Type:	RLF Leveraged
Past use greenspace acreage:	Not reported
Past use residential acreage:	Not reported
RLF Leveraged - Entity Providing Funding:	Multnomah County Funding
RLF Leveraged - Funding Amount:	39039
Cleanup Completion Doc - NFA Letter Received:	Y
Past use commercial acreage:	0.21
NFA Letter Date Received:	12/22/2010
Past use industrial acreage:	Not reported
Cleanup Comp Doc - Letter/Signed Rep Qualified Pro:	Not reported
Future use greenspace acreage:	Not reported
Letter/Signed Report Date Received:	Not reported
Future use residential acreage:	Not reported
Future use commercial acreage:	0.21
Cleanup Completion Doc- Other forms of Doc:	Not reported
Future use industrial acreage:	Not reported
Climate Adapt and Mitiga - Demo or Cleanup:	Not reported
ReDev Activity Funded:	Not reported
Amount of Funding Expended on this Activity 2:	Not reported
Number of Redevelopment Jobs Leveraged:	Not reported
Climate Adaptation and Mitigation Redevelopment:	Not reported
Radius:	0.5
Below Poverty Number:	1070

REACH HOUSING PROJECT (Continued) **1010379142**

Below Poverty Percent:	15.94
Meidan Income:	12903
Meidan Income Number:	1956
Meidan Income Percent:	29.14
Vacant Housing Number:	184
Vacant Housing Percent:	5.57
Unemployed Number:	343
Unemployed Percent:	5.11

Click this hyperlink while viewing on your computer to access
3 additional US BROWNFIELDS: record(s) in the EDR Site Report.

Name:	Reach Housing Project
Address:	1949 Se Division St.
City,State,Zip:	PORTLAND, OR 97202
Property ID:	15205
Property Alias:	REACH Housing Project
Recipient Name:	Multnomah County
Grant Type:	Petroleum
Property Number:	R-200689
Parcel Size:	0.21
Latitude:	45.5049
Longitude:	-122.6457
Census Tract:	41051001202
State or Tribal Voluntary Response Program:	Not reported
Program Name:	BF
AA Activity Funded:	Not reported
Start Date:	Not reported
Redev Completition Date:	Not reported
Completed Date:	Not reported
Cleanup Funding:	Not reported
Cleanup Funding Source:	Not reported
Activity Funded:	Not reported
Assessment Funding:	Not reported
Assessment Funding Source:	Other Federal Funding
Redevelopment Funding:	Not reported
Contaminants REC:	Not reported
Contaminants Found at Actionable Level:	Petroleum Products
Redev. Funding Source:	Not reported
Redev. Funding Entity Name:	Not reported
Contaminants Found Below Actionable Level:	Not reported
Redevelopment Start Date:	Not reported
Assessment Funding Entity:	US EPA - Brownfields Assessment Grant #BF-97068801-3
Cleanup Funding Entity:	Not reported
Climate Adapt Mitig - Planning or Assessment:	Not reported
Cooperative Agreement Number:	97068501
Start Date:	2002-02-01 00:00:00
Ownership Entity:	Private
Additional Institutional Controls Information:	Oregon State Prospective Purchaser Agreement for Redevelopment included an Easement and Equitable Servitude filed on May 7, 2015
Completion Date:	2005-04-01 00:00:00

Address of Data Sources (URL if available) 1:

Cleanup Required:	Y
Indicates Cleanup/Treatment Tech Implemented:	Not reported
Institutional Controls Required:	Y
IC Category Proprietary Controls:	Y

REACH HOUSING PROJECT (Continued) **1010379142**

Excavation and Disposal of Soils:	Not reported
Extraction of contaminants:	Not reported
IC Cat. Info. Devices:	Not reported
Removal of materials (tanks and piping, etc.):	Not reported
IC Cat. Gov. Controls:	Not reported
Reduction of Contam Bioremediation/Phytoremediation:	Not reported
IC Cat. Enforcement Permit Tools:	Not reported
Cleanup of structures:	Not reported
IC in place date:	5/7/2015
Additional Cleanup/Treatment Tech Info:	Not reported
IC in place:	Y

Address of Data Source (URL if available) 2:

Indicate whether Engineering Controls are required:	Y
State/tribal program ID:	Not reported
Cover Technologies (e.g., Capping):	Y
Security (e.g., Guard, Fence):	Y
Immobilization Process:	Not reported
Engineering Barriers (e.g., Slurry Walls, Sheet):	Y
Other:	Y
Additional Engineering Controls Information:	Temporary fencing is installed around the subject property. Three soil monitoring wells were located and decommissioned prior to capping of the site. A 2-inch commercial C asphalt overlay capping was installed, and a 66ft berm was installed along the North side of the property to divert rain water.

Address of Data Source (URL if available) 3:

Indicate whether Engineering Controls are in place:	Y
Date Engineering Controls put into place:	3/5/2010
ACRES Cleaned Up:	Not reported
Section 128(a) State/Tribal:	Not reported
Multipurpose - Cost Share Amount:	Not reported
Cleanup - Cost Share Amount:	Not reported
RLF Loan - Total Loan Amount:	Not reported
RLF - Loan Signed Date:	Not reported
RLF Loan - Anticipated Repayment Start Date:	Not reported
RLF Loan - Anticipated Repayment End Date:	Not reported
RLF Loan - Interest Rate:	Not reported
RLF Loan - EPA Funds Used:	Not reported
Contaminant Cleanup:	Petroleum Products
RLF Loan - Cost Share Used:	Not reported
Media Affected:	Ground Water Soil
RLF Loan - Program Income Used:	Not reported
Media Cleanup:	Ground Water Soil
RLF Loan - Discounted:	Not reported
RLF Loan - Discount Percentage:	Not reported
RLF Subgrant - Total Subgrant Amount:	Not reported
RLF Subgrant - Signed Date:	Not reported
RLF Subgrant - EPA Funds Used:	Not reported
RLF Subgrant - Cost Share Used:	Not reported
RLF Subgrant - Program Income Used:	Not reported
RLF Direct Cleanup - Total Funding Amt:	Not reported
Num. of cleanup and re-dev. jobs:	Not reported
RLF Direct Cleanup - Source of Funding:	Not reported
RLF Leveraged - Funding Source Type:	RLF Leveraged
Past use greenspace acreage:	Not reported
Past use residential acreage:	Not reported

REACH HOUSING PROJECT (Continued) **1010379142**

RLF Leveraged - Entity Providing Funding:	Multnomah County Funding
RLF Leveraged - Funding Amount:	39039
Cleanup Completion Doc - NFA Letter Received:	N
Past use commercial acreage:	0.21
NFA Letter Date Received:	12/22/2010
Past use industrial acreage:	Not reported
Cleanup Comp Doc - Letter/Signed Rep Qualified Pro:	N
Future use greenspace acreage:	Not reported
Letter/Signed Report Date Received:	Not reported
Future use residential acreage:	Not reported
Future use commercial acreage:	0.21
Cleanup Completion Doc- Other forms of Doc:	Not reported
Future use industrial acreage:	Not reported
Climate Adapt and Mitiga - Demo or Cleanup:	Not reported
ReDev Activity Funded:	Not reported
Amount of Funding Expended on this Activity 2:	Not reported
Number of Redevelopment Jobs Leveraged:	Not reported
Climate Adaptation and Mitigation Redevelopment:	Not reported
Radius:	0.5
Below Poverty Number:	1070
Below Poverty Percent:	15.94
Meidan Income:	12903
Meidan Income Number:	1956
Meidan Income Percent:	29.14
Vacant Housing Number:	184
Vacant Housing Percent:	5.57
Unemployed Number:	343
Unemployed Percent:	5.11

Click this hyperlink while viewing on your computer to access
3 additional US BROWNFIELDS: record(s) in the EDR Site Report.

CV441 **GROCERY MARKET** **OR LUST** **U001558802**
ENE **1949 SE DIVISION ST** **OR UST** **N/A**
1/4-1/2 **PORTLAND, OR 97202**
0.470 mi.
2480 ft. **Site 6 of 7 in cluster CV**

Relative:
Higher

Actual:
65 ft.

LUST:

Name:	GROCERY MARKET
Address:	1949 SE DIVISION ST
City,State,Zip:	PORTLAND, OR 97202
Region:	Not reported
Facility ID:	26-94-0033
Cleanup Received Date:	02/24/1994
Cleanup Start Date:	02/23/1994
Cleanup Complete Date:	**05/27/2015**
Decode for Region:	**Northwest**
Closed/ Certification:	5/29/2015
Closure Type:	Not reported
Site Type:	Risk-based Corrective Action
Tank Type:	Regulated Underground Storage Tank
Project Manager:	Unassigned LUST
Cost Recovery Agreement:	2/24/2004

UST:

Name:	GROCERY MARKET

GROCERY MARKET (Continued) **U001558802**

Address:	1949 SE DIVISION ST
City:	PORTLAND
Facility ID:	11331
Facility Telephone:	(913) 341-8600
Permittee Name:	PHILIP BREWER, RESOLUTION TRUST CORP
Number of Permitted Tanks:	Not reported
Active Tanks:	Not reported
Decommissioned Tanks:	4
Number of Tanks:	4

CV442 **GROCERY MARKET** **UST FINDER** **1028640171**
ENE **1949 SE DIVISION ST** **UST FINDER RELEASE** **N/A**
1/4-1/2 **PORTLAND, OR 97202**
0.470 mi.
2480 ft. **Site 7 of 7 in cluster CV**

Relative:
Higher

Actual:
65 ft.

UST FINDER:

Object ID:	692857
Facility ID:	OR11331
Name:	GROCERY MARKET
Address:	1949 SE DIVISION ST
City,State,Zip:	PORTLAND, OR 97202
Address Match Type:	PointAddress
Open USTs:	0
Closed USTs:	4
TOS USTs:	0
Population 1500ft:	2416
Private Wells 1500ft:	0
Within 100yr Floodplain:	No
Land Use:	Developed, Medium Intensity
Within SPA:	No
SPA PWS Facility ID:	Not reported
SPA Water Type:	Not reported
SPA Facility Type:	Not reported
SPA HUC12:	Not reported
Within WHPA:	Yes
WHPA PWS Facility ID:	OR4100984_2704
WHPA Water Type:	GW - Ground water
WHPA Facility Type:	WL - Well
WHPA HUC12:	170900120202
Facility Status:	Closed UST(s)
Date of Last Inspection:	Not reported
EPA Region:	10
Tribe:	Not reported
Coordinate Source:	Geocode
X Coord:	-122.645731165
Y Coord:	45.5048475080001
Latitude:	45.504847507646
Longitude:	-122.645731164724

UST FINDER:

Object ID:	1550458
Facility ID:	OR11331
Tank ID:	OR11331_2
Tank Status:	Closed
Installation Date:	1973/01/01 16:00:00+00
Removal Date:	1994/02/25 15:59:59+00
Tank Capacity:	6000

GROCERY MARKET (Continued) **1028640171**

Substances: Empty
Tank Wall Type: Not reported

Object ID: 1550459
Facility ID: OR11331
Tank ID: OR11331_3
Tank Status: Closed
Installation Date: 1973/01/01 16:00:00+00
Removal Date: 1994/02/25 15:59:59+00
Tank Capacity: 6000
Substances: Empty
Tank Wall Type: Not reported

Object ID: 1550460
Facility ID: OR11331
Tank ID: OR11331_1
Tank Status: Closed
Installation Date: 1973/01/01 16:00:00+00
Removal Date: 1994/02/25 15:59:59+00
Tank Capacity: 6000
Substances: Empty
Tank Wall Type: Not reported

Object ID: 1542501
Facility ID: OR11331
Tank ID: OR11331_4
Tank Status: Closed
Installation Date: Not reported
Removal Date: 2006/04/22 15:59:59+00
Tank Capacity: 1000
Substances: Gasoline
Tank Wall Type: Not reported

UST FINDER RELEASE:
Object ID: 337188
Facility ID: Not reported
Lust ID: OR15-98-0077
Name: GROCERY MARKET
Address: 1949 SE DIVISION ST
City,State,Zip: PORTLAND, OR 97202
Address Match Type: PointAddress
Reported Date: 1998/11/27 15:59:59+00
Status: No Further Action
Substance: Not reported
Population within 1500ft: 2415
Domestic Wells within 1500ft: 0
Land Use: Developed, Medium Intensity
Within SPA: No
SPA PWS Facility ID: Not reported
SPA Water Type: Not reported
SPA Facility Type: Not reported
SPA HUC12: Not reported
Within WHPA: Yes
WHPA PWS Facility ID: OR4100984_2704
WHPA Water Type: GW - Ground water
WHPA Facility Type: WL - Well

GROCERY MARKET (Continued) **1028640171**

WHPA HUC12:	170900120202
Within 100yr Floodplain:	No
Tribe:	Not reported
EPA Region:	10
NFA Letter 1:	Not reported
NFA Letter 2:	Not reported
NFA Letter 3:	Not reported
NFA Letter 4:	Not reported
Closed With Residual Contaminate:	Not reported
Coordinate Source:	Geocode
X Coord:	-122.64573
Y Coord:	45.50485
Latitude:	45.5048499999999
Longitude:	-122.64573

DH443 **WATT & KLEIN** **OR LUST** **S118452503**
SE **1635 SE RHONE ST** **OR LUST HOT** **N/A**
1/4-1/2 **PORTLAND, OR 97202**
0.471 mi.
2487 ft. **Site 4 of 4 in cluster DH**

Relative:
Higher

Actual:
57 ft.

LUST:

Name:	WATT & KLEIN
Address:	1635 SE RHONE ST
City,State,Zip:	PORTLAND, OR 97202
Region:	Not reported
Facility ID:	26-15-1783
Cleanup Received Date:	12/28/2015
Cleanup Start Date:	Not reported
Cleanup Complete Date:	**05/24/2022**
Decode for Region:	**Northwest**
Closed/ Certification:	5/24/2022
Closure Type:	Certification
Site Type:	Risk-based Corrective Action
Tank Type:	Heating Oil Tank
Project Manager:	Unassigned Leaking HOT
Cost Recovery Agreement:	Not reported

LUST HOT:

Log Number:	26-15-1783
Facility ID:	Not reported
Name:	WATT & KLEIN
Address:	1635 SE RHONE ST
City,State,Zip:	PORTLAND, OR 97202
Project Type:	LHOT
Size (Acres):	Not reported
Site Priority:	Not reported
Legacy LUST Priority Score:	125
Environmental Justice Indicator:	Not reported
Latitude:	45.4959
Longitude:	-122.649

URL:

DI444 **BARBARA BROWN** **OR LUST** **S105981365**
SSE **3817 SE 14TH AVE** **OR LUST HOT** **N/A**
1/4-1/2 **PORTLAND, OR 97202**
0.471 mi.
2489 ft. **Site 3 of 6 in cluster DI**

Relative:
Higher

Actual:
60 ft.

LUST:

Name:	BARBARA BROWN
Address:	3817 SE 14TH AVE
City,State,Zip:	PORTLAND, OR 97202
Region:	Not reported
Facility ID:	26-03-1460
Cleanup Received Date:	07/18/2003
Cleanup Start Date:	07/21/2003
Cleanup Complete Date:	**Not reported**
Decode for Region:	**Northwest**
Closed/ Certification:	Not reported
Closure Type:	Not reported
Site Type:	Not reported
Tank Type:	Heating Oil Tank
Project Manager:	Unassigned Leaking HOT
Cost Recovery Agreement:	Not reported

LUST HOT:

Log Number:	26-03-1460
Facility ID:	Not reported
Name:	BARBARA BROWN
Address:	3817 SE 14TH AVE
City,State,Zip:	PORTLAND, OR 97202
Project Type:	LHOT
Size (Acres):	Not reported
Site Priority:	Not reported
Legacy LUST Priority Score:	125
Environmental Justice Indicator:	Not reported
Latitude:	45.4952
Longitude:	-122.6514

URL:

DC445 **JOHNSTON, DONALD** **OR LUST** **S111005267**
South **3805 SE 10TH AVE** **OR LUST HOT** **N/A**
1/4-1/2 **PORTLAND, OR 97202**
0.472 mi.
2490 ft. **Site 2 of 2 in cluster DC**

Relative:
Higher

Actual:
111 ft.

LUST:

Name:	JOHNSTON, DONALD
Address:	3805 SE 10TH AVE
City,State,Zip:	PORTLAND, OR 97202
Region:	Not reported
Facility ID:	26-11-0100
Cleanup Received Date:	02/07/2011
Cleanup Start Date:	Not reported
Cleanup Complete Date:	**07/19/2011**
Decode for Region:	**Northwest**
Closed/ Certification:	7/19/2011
Closure Type:	Certification
Site Type:	Risk-based Corrective Action
Tank Type:	Heating Oil Tank

JOHNSTON, DONALD (Continued) **S111005267**

Project Manager: Unassigned Leaking HOT
Cost Recovery Agreement: Not reported

LUST HOT:

Log Number:	26-11-0100
Facility ID:	Not reported
Name:	JOHNSTON, DONALD
Address:	3805 SE 10TH AVE
City,State,Zip:	PORTLAND, OR 97202
Project Type:	LHOT
Size (Acres):	Not reported
Site Priority:	Not reported
Legacy LUST Priority Score:	125
Environmental Justice Indicator:	Not reported
Latitude:	45.4948
Longitude:	-122.6556

URL:

DL446 **PORTLAND DEVELPMENT GROUP** **OR LUST** **S111429802**
NNE **2004 SE SPRUCE AVE** **OR LUST HOT** **N/A**
1/4-1/2 **PORTLAND, OR 97214**
0.472 mi.
2491 ft. **Site 1 of 6 in cluster DL**

Relative:
Higher

Actual:
54 ft.

LUST:

Name:	PORTLAND DEVELPMENT GROUP
Address:	2004 SE SPRUCE AVE
City,State,Zip:	PORTLAND, OR 97214
Region:	Not reported
Facility ID:	26-11-1180
Cleanup Received Date:	11/14/2011
Cleanup Start Date:	Not reported
Cleanup Complete Date:	**12/17/2012**
Decode for Region:	**Northwest**
Closed/ Certification:	12/17/2012
Closure Type:	Certification
Site Type:	Risk-based Corrective Action
Tank Type:	Heating Oil Tank
Project Manager:	Unassigned Leaking HOT
Cost Recovery Agreement:	Not reported

LUST HOT:

Log Number:	26-11-1180
Facility ID:	Not reported
Name:	PORTLAND DEVELPMENT GROUP
Address:	2004 SE SPRUCE AVE
City,State,Zip:	PORTLAND, OR 97214
Project Type:	LHOT
Size (Acres):	Not reported
Site Priority:	Not reported
Legacy LUST Priority Score:	125
Environmental Justice Indicator:	Not reported
Latitude:	45.5085
Longitude:	-122.6511

PORTLAND DEVELPMENT GROUP (Continued) **S111429802**

URL:

DM447 **WAGNER, LARRY** **OR LUST** **S107845204**
NNE **2006 SE ELLIOTT AVE** **OR LUST HOT** **N/A**
1/4-1/2 **PORTLAND, OR 97214**
0.473 mi.
2495 ft. **Site 1 of 2 in cluster DM**

Relative:
Higher

Actual:
57 ft.

LUST:

Name:	WAGNER, LARRY
Address:	2006 SE ELLIOTT AVE
City,State,Zip:	PORTLAND, OR 97214
Region:	Not reported
Facility ID:	26-06-0296
Cleanup Received Date:	02/18/2006
Cleanup Start Date:	02/22/2006
Cleanup Complete Date:	**06/06/2006**
Decode for Region:	**Northwest**
Closed/ Certification:	6/6/2006
Closure Type:	Certification
Site Type:	Risk-based Corrective Action
Tank Type:	Heating Oil Tank
Project Manager:	Unassigned Leaking HOT
Cost Recovery Agreement:	Not reported

LUST HOT:

Log Number:	26-06-0296
Facility ID:	Not reported
Name:	WAGNER, LARRY
Address:	2006 SE ELLIOTT AVE
City,State,Zip:	PORTLAND, OR 97214
Project Type:	LHOT
Size (Acres):	Not reported
Site Priority:	Not reported
Legacy LUST Priority Score:	125
Environmental Justice Indicator:	Not reported
Latitude:	45.508
Longitude:	-122.6498

URL:

DE448 **VAN LOO FIDUCIARY SERVICES LLC** **OR LUST** **S114397641**
NNW **2039 SE 7TH AVE** **OR LUST HOT** **N/A**
1/4-1/2 **PORTLAND, OR 97214**
0.473 mi.
2496 ft. **Site 3 of 3 in cluster DE**

Relative:
Higher

Actual:
68 ft.

LUST:

Name:	VAN LOO FIDUCIARY SERVICES LLC
Address:	2039 SE 7TH AVE
City,State,Zip:	PORTLAND, OR 97214
Region:	Not reported
Facility ID:	26-13-1267
Cleanup Received Date:	09/23/2013
Cleanup Start Date:	Not reported

VAN LOO FIDUCIARY SERVICES LLC (Continued) **S114397641**

Cleanup Complete Date: **08/13/2014**
Decode for Region: **Northwest**
Closed/ Certification: 8/13/2014
Closure Type: Certification
Site Type: Risk-based Corrective Action
Tank Type: Heating Oil Tank
Project Manager: Unassigned Leaking HOT
Cost Recovery Agreement: Not reported

LUST HOT:
Log Number: 26-13-1267
Facility ID: Not reported
Name: VAN LOO FIDUCIARY SERVICES LLC
Address: 2039 SE 7TH AVE
City,State,Zip: PORTLAND, OR 97214
Project Type: LHOT
Size (Acres): Not reported
Site Priority: Not reported
Legacy LUST Priority Score: 125
Environmental Justice Indicator: Not reported
Latitude: 45.5081
Longitude: -122.659

URL:

DA449 **NELATURY, SUGUNA** **OR LUST** **S105463809**
NE **2047 SE LADD AVE** **OR LUST HOT** **N/A**
1/4-1/2 **PORTLAND, OR 97214**
0.473 mi.
2499 ft. **Site 6 of 6 in cluster DA**

Relative:
Higher

Actual:
59 ft.

LUST:
Name: NELATURY, SUGUNA
Address: 2047 SE LADD AVE
City,State,Zip: PORTLAND, OR 97214
Region: Not reported
Facility ID: 26-02-5687
Cleanup Received Date: 04/18/2002
Cleanup Start Date: 04/18/2002
Cleanup Complete Date: **07/15/2002**
Decode for Region: **Northwest**
Closed/ Certification: 7/15/2002
Closure Type: Certification
Site Type: Risk-based Corrective Action
Tank Type: Heating Oil Tank
Project Manager: Unassigned Leaking HOT
Cost Recovery Agreement: Not reported

LUST HOT:
Log Number: 26-02-5687
Facility ID: Not reported
Name: NELATURY, SUGUNA
Address: 2047 SE LADD AVE
City,State,Zip: PORTLAND, OR 97214
Project Type: LHOT
Size (Acres): Not reported
Site Priority: Not reported

NELATURY, SUGUNA (Continued) **S105463809**

Legacy LUST Priority Score:	125
Environmental Justice Indicator:	Not reported
Latitude:	45.5078
Longitude:	-122.6486

URL:

DN450 **PETERSON, DANIEL** **OR LUST** **S117365341**
SSE **3725 SE 16TH AVE** **OR LUST HOT** **N/A**
1/4-1/2 **PORTLAND, OR 97202**
0.478 mi.
2523 ft. **Site 1 of 2 in cluster DN**

Relative:
Higher

Actual:
59 ft.

LUST:

Name:	PETERSON, DANIEL
Address:	3725 SE 16TH AVE
City,State,Zip:	PORTLAND, OR 97202
Region:	Not reported
Facility ID:	26-14-0975
Cleanup Received Date:	07/24/2014
Cleanup Start Date:	Not reported
Cleanup Complete Date:	**02/17/2015**
Decode for Region:	**Northwest**
Closed/ Certification:	2/17/2015
Closure Type:	Certification
Site Type:	Soil Matrix
Tank Type:	Heating Oil Tank
Project Manager:	Unassigned Leaking HOT
Cost Recovery Agreement:	Not reported

LUST HOT:

Log Number:	26-14-0975
Facility ID:	Not reported
Name:	PETERSON, DANIEL
Address:	3725 SE 16TH AVE
City,State,Zip:	PORTLAND, OR 97202
Project Type:	LHOT
Size (Acres):	Not reported
Site Priority:	Not reported
Legacy LUST Priority Score:	125
Environmental Justice Indicator:	Not reported
Latitude:	45.4956
Longitude:	-122.6497

URL:

451
NE
1/4-1/2
0.478 mi.
2523 ft.

WISSLER, CHARLES
2031 SE LADD AVE
PORTLAND, OR 97214

OR LUST
OR LUST HOT

S111332526
N/A

Relative:
Higher

Actual:
60 ft.

LUST:

Name:	WISSLER, CHARLES
Address:	2031 SE LADD AVE
City,State,Zip:	PORTLAND, OR 97214
Region:	Not reported
Facility ID:	26-11-0739
Cleanup Received Date:	07/22/2011
Cleanup Start Date:	Not reported
Cleanup Complete Date:	**12/16/2011**
Decode for Region:	**Northwest**
Closed/ Certification:	12/16/2011
Closure Type:	Certification
Site Type:	Risk-based Corrective Action
Tank Type:	Heating Oil Tank
Project Manager:	Unassigned Leaking HOT
Cost Recovery Agreement:	Not reported

LUST HOT:

Log Number:	26-11-0739
Facility ID:	Not reported
Name:	WISSLER, CHARLES
Address:	2031 SE LADD AVE
City,State,Zip:	PORTLAND, OR 97214
Project Type:	LHOT
Size (Acres):	Not reported
Site Priority:	Not reported
Legacy LUST Priority Score:	125
Environmental Justice Indicator:	Not reported
Latitude:	45.5079
Longitude:	-122.6488

URL:

DJ452
NNW
1/4-1/2
0.478 mi.
2526 ft.

ARMORED TRANSPORT NW INC
2005 SE 8TH AVE
PORTLAND, OR 97214

Site 2 of 3 in cluster DJ

OR UST
OR LUST HOT

U000432657
N/A

Relative:
Higher

Actual:
64 ft.

UST:

Name:	ARMORED TRANSPORT NW INC
Address:	2005 SE 8TH AVE
City:	PORTLAND
Facility ID:	7337
Facility Telephone:	(503)239-4000
Permittee Name:	FRANK NEWLAND, DISTRICT MANAGER
Number of Permitted Tanks:	Not reported
Active Tanks:	Not reported
Decommissioned Tanks:	1
Number of Tanks:	1

LUST HOT:

Log Number:	26-21-0441

ARMORED TRANSPORT NW INC (Continued) **U000432657**

Facility ID:	-7337
Name:	2005 SE 8TH AVE, LLC
Address:	2005 SE 8TH AVE
City,State,Zip:	PORTLAND, OR 97214
Project Type:	LHOT
Size (Acres):	Not reported
Site Priority:	Not reported
Legacy LUST Priority Score:	125
Environmental Justice Indicator:	Not reported
Latitude:	45.5084
Longitude:	-122.6581

URL:

DJ453 **2005 SE 8TH AVE, LLC** **OR LUST** **S127751310**
NNW **2005 SE 8TH AVE** **N/A**
1/4-1/2 **PORTLAND, OR 97214**
0.478 mi.
2526 ft. **Site 3 of 3 in cluster DJ**

Relative: **Higher**
Actual: **64 ft.**

LUST:

Name:	2005 SE 8TH AVE, LLC
Address:	2005 SE 8TH AVE
City,State,Zip:	PORTLAND, OR 97214
Region:	Not reported
Facility ID:	26-21-0441
Cleanup Received Date:	05/12/2021
Cleanup Start Date:	Not reported
Cleanup Complete Date:	**06/10/2021**
Decode for Region:	**Northwest**
Closed/ Certification:	6/10/2021
Closure Type:	Certification
Site Type:	Soil Matrix
Tank Type:	Heating Oil Tank
Project Manager:	Unassigned Leaking HOT
Cost Recovery Agreement:	Not reported

DO454 **MILLER, GRAYDON** **OR LUST** **S110292668**
NNE **1301 SE HARRISON ST** **N/A**
1/4-1/2 **PORTLAND, OR 97214**
0.479 mi.
2527 ft. **Site 1 of 7 in cluster DO**

Relative: **Lower**
Actual: **51 ft.**

LUST:

Name:	MILLER, GRAYDON
Address:	1301 SE HARRISON ST
City,State,Zip:	PORTLAND, OR 97214
Region:	Not reported
Facility ID:	26-10-0184
Cleanup Received Date:	03/10/2010
Cleanup Start Date:	Not reported
Cleanup Complete Date:	**03/23/2010**
Decode for Region:	**Northwest**
Closed/ Certification:	3/23/2010
Closure Type:	Certification
Site Type:	Soil Matrix

MILLER, GRAYDON (Continued) **S110292668**

Tank Type: Heating Oil Tank
Project Manager: Unassigned Leaking HOT
Cost Recovery Agreement: Not reported

DO455 **MILLER, GRAYDON** **OR LUST HOT** **S131912546**
NNE **1301 SE HARRISON ST** **N/A**
1/4-1/2 **PORTLAND, OR 97214**
0.479 mi.
2527 ft. **Site 2 of 7 in cluster DO**

Relative:
Lower

Actual:
51 ft.

LUST HOT:
Log Number: 26-10-0184
Facility ID: Not reported
Name: MILLER, GRAYDON
Address: 1301 SE HARRISON ST
City,State,Zip: PORTLAND, OR 97214
Project Type: LHOT
Size (Acres): Not reported
Site Priority: Not reported
Legacy LUST Priority Score: 125
Environmental Justice Indicator: Not reported
Latitude: 45.5085
Longitude: -122.6525

URL:

DL456 **GEDDES, ELIZABETH** **OR LUST** **S110510026**
NNE **1979 SE LADD AVE** **OR LUST HOT** **N/A**
1/4-1/2 **PORTLAND, OR 97214**
0.479 mi.
2527 ft. **Site 2 of 6 in cluster DL**

Relative:
Higher

Actual:
56 ft.

LUST:
Name: GEDDES, ELIZABETH
Address: 1979 SE LADD AVE
City,State,Zip: PORTLAND, OR 97214
Region: Not reported
Facility ID: 26-10-0416
Cleanup Received Date: 05/06/2010
Cleanup Start Date: Not reported
Cleanup Complete Date: 08/26/2010
Decode for Region: Northwest
Closed/ Certification: 8/26/2010
Closure Type: Certification
Site Type: Risk-based Corrective Action
Tank Type: Heating Oil Tank
Project Manager: Unassigned Leaking HOT
Cost Recovery Agreement: Not reported

LUST HOT:
Log Number: 26-10-0416
Facility ID: Not reported
Name: GEDDES, ELIZABETH
Address: 1979 SE LADD AVE
City,State,Zip: PORTLAND, OR 97214
Project Type: LHOT

GEDDES, ELIZABETH (Continued) **S110510026**

Size (Acres):	Not reported
Site Priority:	Not reported
Legacy LUST Priority Score:	125
Environmental Justice Indicator:	Not reported
Latitude:	45.5081
Longitude:	-122.6498

URL:

DI457 **KRISTAN, K HOT** **OR LUST** **S103248099**
SSE **3825 SE 14TH** **OR LUST HOT** **N/A**
1/4-1/2 **PORTLAND, OR 97202**
0.479 mi.
2528 ft. **Site 4 of 6 in cluster DI**

Relative:
Higher

Actual:
60 ft.

LUST:

Name:	KRISTAN, K HOT
Address:	3825 SE 14TH
City,State,Zip:	PORTLAND, OR 97202
Region:	Not reported
Facility ID:	26-98-0294
Cleanup Received Date:	04/23/1998
Cleanup Start Date:	04/23/1998
Cleanup Complete Date:	**12/29/1998**
Decode for Region:	**Northwest**
Closed/ Certification:	12/29/1998
Closure Type:	Not reported
Site Type:	Soil Matrix
Tank Type:	Heating Oil Tank
Project Manager:	Unassigned Leaking HOT
Cost Recovery Agreement:	11/25/1998

LUST HOT:

Log Number:	26-98-0294
Facility ID:	Not reported
Name:	KRISTAN, K HOT
Address:	3825 SE 14TH
City,State,Zip:	PORTLAND, OR 97202
Project Type:	LHOT
Size (Acres):	Not reported
Site Priority:	Not reported
Legacy LUST Priority Score:	125
Environmental Justice Indicator:	Not reported
Latitude:	45.49
Longitude:	-122.65

URL:

DF458 **SOCIETY OF SISTERS OF HOLY NAMES** **OR LUST** **S108060528**
ENE **2617 SE 21ST AVE** **OR LUST HOT** **N/A**
1/4-1/2 **PORTLAND, OR 97202**
0.480 mi.
2532 ft. **Site 3 of 3 in cluster DF**

Relative:
Higher

Actual:
63 ft.

LUST:

Name:	SOCIETY OF SISTERS OF HOLY NAMES
Address:	2617 SE 21ST AVE
City,State,Zip:	PORTLAND, OR 97202
Region:	Not reported
Facility ID:	26-06-0830
Cleanup Received Date:	05/09/2006
Cleanup Start Date:	05/10/2006
Cleanup Complete Date:	**03/28/2007**
Decode for Region:	**Northwest**
Closed/ Certification:	6/5/2007
Closure Type:	No Further Action
Site Type:	Risk-based Corrective Action
Tank Type:	Heating Oil Tank
Project Manager:	Unassigned Leaking HOT
Cost Recovery Agreement:	Not reported

LUST HOT:

Log Number:	26-06-0830
Facility ID:	Not reported
Name:	SOCIETY OF SISTERS OF HOLY NAMES
Address:	2617 SE 21ST AVE
City,State,Zip:	PORTLAND, OR 97202
Project Type:	LHOT
Size (Acres):	Not reported
Site Priority:	Not reported
Legacy LUST Priority Score:	370
Environmental Justice Indicator:	Not reported
Latitude:	45.5039
Longitude:	-122.6448

URL:

DO459 **MILLER, GRAYDON HOT** **OR LUST** **S104024203**
NNE **1315 SE HARRISON** **OR LUST HOT** **N/A**
1/4-1/2 **PORTLAND, OR 97214**
0.480 mi.
2535 ft. **Site 3 of 7 in cluster DO**

Relative:
Lower

Actual:
52 ft.

LUST:

Name:	MILLER, GRAYDON HOT
Address:	1315 SE HARRISON
City,State,Zip:	PORTLAND, OR 97214
Region:	Not reported
Facility ID:	26-99-1000
Cleanup Received Date:	08/30/1999
Cleanup Start Date:	08/20/1999
Cleanup Complete Date:	**12/28/1999**
Decode for Region:	**Northwest**
Closed/ Certification:	12/28/1999
Closure Type:	Certification
Site Type:	Soil Matrix
Tank Type:	Heating Oil Tank

MILLER, GRAYDON HOT (Continued) **S104024203**

Project Manager: Unassigned Leaking HOT
Cost Recovery Agreement: Not reported

LUST HOT:

Log Number:	26-99-1000
Facility ID:	Not reported
Name:	MILLER, GRAYDON HOT
Address:	1315 SE HARRISON
City,State,Zip:	PORTLAND, OR 97214
Project Type:	LHOT
Size (Acres):	Not reported
Site Priority:	Not reported
Legacy LUST Priority Score:	125
Environmental Justice Indicator:	Not reported
Latitude:	45.5083
Longitude:	-122.6515

URL:

DO460 **MILLER, GRAYDON** **OR LUST** **S106856817**
NNE **1311 SE HARRISON ST** **OR LUST HOT** **N/A**
1/4-1/2 **PORTLAND, OR 97214**
0.480 mi.
2535 ft. **Site 4 of 7 in cluster DO**

Relative:
Lower

Actual:
52 ft.

LUST:

Name:	MILLER, GRAYDON
Address:	1311 SE HARRISON ST
City,State,Zip:	PORTLAND, OR 97214
Region:	Not reported
Facility ID:	26-05-0380
Cleanup Received Date:	03/01/2005
Cleanup Start Date:	03/07/2005
Cleanup Complete Date:	**06/02/2005**
Decode for Region:	**Northwest**
Closed/ Certification:	6/2/2005
Closure Type:	Certification
Site Type:	Risk-based Corrective Action
Tank Type:	Heating Oil Tank
Project Manager:	Unassigned Leaking HOT
Cost Recovery Agreement:	Not reported

LUST HOT:

Log Number:	26-05-0380
Facility ID:	Not reported
Name:	MILLER, GRAYDON
Address:	1311 SE HARRISON ST
City,State,Zip:	PORTLAND, OR 97214
Project Type:	LHOT
Size (Acres):	Not reported
Site Priority:	Not reported
Legacy LUST Priority Score:	125
Environmental Justice Indicator:	Not reported
Latitude:	45.5085
Longitude:	-122.6522

MILLER, GRAYDON (Continued) **S106856817**

URL:

DL461 **SIMON, DALE** **OR LUST** **S104304439**
NNE **1969 SE LADD CIRCLE** **OR LUST HOT** **N/A**
1/4-1/2 **PORTLAND, OR 97214**
0.482 mi.
2546 ft. **Site 3 of 6 in cluster DL**

Relative:
Higher

Actual:
56 ft.

LUST:

Name:	SIMON, DALE
Address:	1969 SE LADD CIRCLE
City,State,Zip:	PORTLAND, OR 97214
Region:	Not reported
Facility ID:	26-00-0248
Cleanup Received Date:	02/29/2000
Cleanup Start Date:	02/29/2000
Cleanup Complete Date:	**05/24/2000**
Decode for Region:	**Northwest**
Closed/ Certification:	5/24/2000
Closure Type:	Certification
Site Type:	Risk-based Corrective Action
Tank Type:	Heating Oil Tank
Project Manager:	Unassigned Leaking HOT
Cost Recovery Agreement:	Not reported

LUST HOT:

Log Number:	26-00-0248
Facility ID:	Not reported
Name:	SIMON, DALE
Address:	1969 SE LADD CIRCLE
City,State,Zip:	PORTLAND, OR 97214
Project Type:	LHOT
Size (Acres):	Not reported
Site Priority:	Not reported
Legacy LUST Priority Score:	125
Environmental Justice Indicator:	Not reported
Latitude:	45.5083
Longitude:	-122.6496

URL:

DN462 **ROWE, DAVID** **OR LUST** **S106475593**
SSE **1529 SE BUSH ST** **OR LUST HOT** **N/A**
1/4-1/2 **PORTLAND, OR 97202**
0.483 mi.
2550 ft. **Site 2 of 2 in cluster DN**

Relative:
Higher

Actual:
59 ft.

LUST:

Name:	ROWE, DAVID
Address:	1529 SE BUSH ST
City,State,Zip:	PORTLAND, OR 97202
Region:	Not reported
Facility ID:	26-04-0666
Cleanup Received Date:	04/20/2004
Cleanup Start Date:	04/21/2004

ROWE, DAVID (Continued) **S106475593**

Cleanup Complete Date: **11/12/2004**
Decode for Region: **Northwest**
Closed/ Certification: 11/12/2004
Closure Type: Certification
Site Type: Risk-based Corrective Action
Tank Type: Heating Oil Tank
Project Manager: Unassigned Leaking HOT
Cost Recovery Agreement: Not reported

LUST HOT:
Log Number: 26-04-0666
Facility ID: Not reported
Name: ROWE, DAVID
Address: 1529 SE BUSH ST
City,State,Zip: PORTLAND, OR 97202
Project Type: LHOT
Size (Acres): Not reported
Site Priority: Not reported
Legacy LUST Priority Score: 125
Environmental Justice Indicator: Not reported
Latitude: 45.4953
Longitude: -122.65

URL:

463
East
1/4-1/2
0.483 mi.
2550 ft.

BORKGREN, ROYAL
2926 SE 21ST AVE
PORTLAND, OR 97202

OR LUST **S108246683**
OR LUST HOT **N/A**

Relative:
Higher

Actual:
63 ft.

LUST:
Name: BORKGREN, ROYAL
Address: 2926 SE 21ST AVE
City,State,Zip: PORTLAND, OR 97202
Region: Not reported
Facility ID: 26-06-1595
Cleanup Received Date: 08/31/2006
Cleanup Start Date: 09/05/2006
Cleanup Complete Date: **12/11/2006**
Decode for Region: **Northwest**
Closed/ Certification: 12/11/2006
Closure Type: Certification
Site Type: Soil Matrix
Tank Type: Heating Oil Tank
Project Manager: Unassigned Leaking HOT
Cost Recovery Agreement: Not reported

LUST HOT:
Log Number: 26-06-1595
Facility ID: Not reported
Name: BORKGREN, ROYAL
Address: 2926 SE 21ST AVE
City,State,Zip: PORTLAND, OR 97202
Project Type: LHOT
Size (Acres): Not reported
Site Priority: Not reported

BORKGREN, ROYAL (Continued) **S108246683**

Legacy LUST Priority Score:	125
Environmental Justice Indicator:	Not reported
Latitude:	45.5018
Longitude:	-122.6444

URL:

DO464 **SUE, BOBBIE** **OR LUST** **S108572707**
North **1959 SE LARCH AVE** **OR LUST HOT** **N/A**
1/4-1/2 **PORTLAND, OR 97214**
0.485 mi.
2559 ft. **Site 5 of 7 in cluster DO**

Relative:
Lower

Actual:
50 ft.

LUST:

Name:	SUE, BOBBIE
Address:	1959 SE LARCH AVE
City,State,Zip:	PORTLAND, OR 97214
Region:	Not reported
Facility ID:	26-07-0055
Cleanup Received Date:	01/17/2007
Cleanup Start Date:	Not reported
Cleanup Complete Date:	**05/17/2007**
Decode for Region:	**Northwest**
Closed/ Certification:	5/17/2007
Closure Type:	Certification
Site Type:	Risk-based Corrective Action
Tank Type:	Heating Oil Tank
Project Manager:	Unassigned Leaking HOT
Cost Recovery Agreement:	Not reported

LUST HOT:

Log Number:	26-07-0055
Facility ID:	Not reported
Name:	SUE, BOBBIE
Address:	1959 SE LARCH AVE
City,State,Zip:	PORTLAND, OR 97214
Project Type:	LHOT
Size (Acres):	Not reported
Site Priority:	Not reported
Legacy LUST Priority Score:	125
Environmental Justice Indicator:	Not reported
Latitude:	45.5089
Longitude:	-122.6525

URL:

DM465 **ESTATE OF JEAN DEMARTINI** **OR LUST** **S121972242**
NNE **1991 SE LADD AVE** **OR LUST HOT** **N/A**
1/4-1/2 **PORTLAND, OR 97214**
0.486 mi.
2565 ft. **Site 2 of 2 in cluster DM**

Relative:
Higher

Actual:
58 ft.

LUST:

Name:	ESTATE OF JEAN DEMARTINI
Address:	1991 SE LADD AVE
City,State,Zip:	PORTLAND, OR 97214
Region:	Not reported
Facility ID:	26-18-0266
Cleanup Received Date:	03/14/2018
Cleanup Start Date:	Not reported
Cleanup Complete Date:	**12/19/2018**
Decode for Region:	**Northwest**
Closed/ Certification:	12/19/2018
Closure Type:	Certification
Site Type:	Risk-based Corrective Action
Tank Type:	Heating Oil Tank
Project Manager:	Unassigned Leaking HOT
Cost Recovery Agreement:	Not reported

LUST HOT:

Log Number:	26-18-0266
Facility ID:	Not reported
Name:	ESTATE OF JEAN DEMARTINI
Address:	1991 SE LADD AVE
City,State,Zip:	PORTLAND, OR 97214
Project Type:	LHOT
Size (Acres):	Not reported
Site Priority:	Not reported
Legacy LUST Priority Score:	125
Environmental Justice Indicator:	Not reported
Latitude:	45.508
Longitude:	-122.6492

URL:

DI466 **BEALS, TIM** **OR LUST** **S127282458**
SSE **3837 SE 14TH AVE** **OR LUST HOT** **N/A**
1/4-1/2 **PORTLAND, OR 97202**
0.488 mi.
2579 ft. **Site 5 of 6 in cluster DI**

Relative:
Higher

Actual:
60 ft.

LUST:

Name:	BEALS, TIM
Address:	3837 SE 14TH AVE
City,State,Zip:	PORTLAND, OR 97202
Region:	Not reported
Facility ID:	26-20-0886
Cleanup Received Date:	10/08/2020
Cleanup Start Date:	Not reported
Cleanup Complete Date:	**07/29/2021**
Decode for Region:	**Northwest**
Closed/ Certification:	7/29/2021
Closure Type:	Certification
Site Type:	Generic Remedy
Tank Type:	Heating Oil Tank

BEALS, TIM (Continued) **S127282458**

Project Manager: Unassigned Leaking HOT
Cost Recovery Agreement: Not reported

LUST HOT:

Log Number:	26-20-0886
Facility ID:	Not reported
Name:	BEALS, TIM
Address:	3837 SE 14TH AVE
City,State,Zip:	PORTLAND, OR 97202
Project Type:	LHOT
Size (Acres):	Not reported
Site Priority:	Not reported
Legacy LUST Priority Score:	125
Environmental Justice Indicator:	Not reported
Latitude:	45.4948
Longitude:	-122.6516

URL:

DP467 **ADALLAS, STANLEY** **OR LUST** **S126218882**
South **3830 SE 10TH AVE** **OR LUST HOT** **N/A**
1/4-1/2 **PORTLAND, OR 97202**
0.488 mi.
2579 ft. **Site 1 of 2 in cluster DP**

Relative:
Higher

Actual:
107 ft.

LUST:

Name:	ADALLAS, STANLEY
Address:	3830 SE 10TH AVE
City,State,Zip:	PORTLAND, OR 97202
Region:	Not reported
Facility ID:	26-20-0269
Cleanup Received Date:	03/30/2020
Cleanup Start Date:	Not reported
Cleanup Complete Date:	**07/13/2020**
Decode for Region:	**Northwest**
Closed/ Certification:	7/13/2020
Closure Type:	Certification
Site Type:	Risk-based Corrective Action
Tank Type:	Heating Oil Tank
Project Manager:	Unassigned Leaking HOT
Cost Recovery Agreement:	Not reported

LUST HOT:

Log Number:	26-20-0269
Facility ID:	Not reported
Name:	ADALLAS, STANLEY
Address:	3830 SE 10TH AVE
City,State,Zip:	PORTLAND, OR 97202
Project Type:	LHOT
Size (Acres):	Not reported
Site Priority:	Not reported
Legacy LUST Priority Score:	125
Environmental Justice Indicator:	Not reported
Latitude:	45.4945
Longitude:	-122.6555

ADALLAS, STANLEY (Continued) **S126218882**

URL:

DL468 **BECKSTROM, IDA** **OR LUST** **S106475958**
NNE **1959 SE LADD AVE** **OR LUST HOT** **N/A**
1/4-1/2 **PORTLAND, OR 97214**
0.489 mi.
2580 ft. **Site 4 of 6 in cluster DL**

Relative:
Higher

Actual:
55 ft.

LUST:

Name:	BECKSTROM, IDA
Address:	1959 SE LADD AVE
City,State,Zip:	PORTLAND, OR 97214
Region:	Not reported
Facility ID:	26-04-1174
Cleanup Received Date:	06/18/2004
Cleanup Start Date:	06/21/2004
Cleanup Complete Date:	**11/30/2004**
Decode for Region:	**Northwest**
Closed/ Certification:	11/30/2004
Closure Type:	Certification
Site Type:	Soil Matrix
Tank Type:	Heating Oil Tank
Project Manager:	Unassigned Leaking HOT
Cost Recovery Agreement:	Not reported

LUST HOT:

Log Number:	26-04-1174
Facility ID:	Not reported
Name:	BECKSTROM, IDA
Address:	1959 SE LADD AVE
City,State,Zip:	PORTLAND, OR 97214
Project Type:	LHOT
Size (Acres):	Not reported
Site Priority:	Not reported
Legacy LUST Priority Score:	125
Environmental Justice Indicator:	Not reported
Latitude:	45.5084
Longitude:	-122.65

URL:

DP469 **CRATER, CECILIA (ESTATE)** **OR LUST** **S119015507**
South **3823 SE 10TH AVE** **OR LUST HOT** **N/A**
1/4-1/2 **PORTLAND, OR 97202**
0.489 mi.
2582 ft. **Site 2 of 2 in cluster DP**

Relative:
Higher

Actual:
112 ft.

LUST:

Name:	CRATER, CECILIA (ESTATE)
Address:	3823 SE 10TH AVE
City,State,Zip:	PORTLAND, OR 97202
Region:	Not reported
Facility ID:	26-16-1209
Cleanup Received Date:	09/12/2016
Cleanup Start Date:	Not reported

CRATER, CECILIA (ESTATE) (Continued) **S119015507**

Cleanup Complete Date: **12/29/2016**
Decode for Region: **Northwest**
Closed/ Certification: 12/29/2016
Closure Type: Certification
Site Type: Risk-based Corrective Action
Tank Type: Heating Oil Tank
Project Manager: Unassigned Leaking HOT
Cost Recovery Agreement: Not reported

LUST HOT:
Log Number: 26-16-1209
Facility ID: Not reported
Name: CRATER, CECILIA (ESTATE)
Address: 3823 SE 10TH AVE
City,State,Zip: PORTLAND, OR 97202
Project Type: LHOT
Size (Acres): Not reported
Site Priority: Not reported
Legacy LUST Priority Score: 125
Environmental Justice Indicator: Not reported
Latitude: 45.4948
Longitude: -122.6555

URL:

DQ470 **ESTATE OF HELEN HICZUN** **OR LUST HOT** **S131912383**
South **3828 SE 9TH AVE** **N/A**
1/4-1/2 **PORTLAND, OR 97202**
0.492 mi.
2598 ft. **Site 1 of 2 in cluster DQ**

Relative:
Higher

Actual:
113 ft.

LUST HOT:
Log Number: 26-07-0179
Facility ID: Not reported
Name: ESTATE OF HELEN HICZUN
Address: 3828 SE 9TH AVE
City,State,Zip: PORTLAND, OR 97202
Project Type: LHOT
Size (Acres): Not reported
Site Priority: Not reported
Legacy LUST Priority Score: 125
Environmental Justice Indicator: Not reported
Latitude: 45.4947
Longitude: -122.6565

URL:

DQ471 **ESTATE OF HELEN HICZUN** **OR LUST** **S108572779**
South **3828 SE 9TH AVE** **N/A**
1/4-1/2 **PORTLAND, OR 97202**
0.492 mi.
2598 ft. **Site 2 of 2 in cluster DQ**

Relative:
Higher

Actual:
113 ft.

LUST:

Name:	ESTATE OF HELEN HICZUN
Address:	3828 SE 9TH AVE
City,State,Zip:	PORTLAND, OR 97202
Region:	Not reported
Facility ID:	26-07-0179
Cleanup Received Date:	02/14/2007
Cleanup Start Date:	Not reported
Cleanup Complete Date:	**05/01/2007**
Decode for Region:	**Northwest**
Closed/ Certification:	5/1/2007
Closure Type:	Certification
Site Type:	Generic Remedy
Tank Type:	Heating Oil Tank
Project Manager:	Unassigned Leaking HOT
Cost Recovery Agreement:	Not reported

DG472 **SCHWEITZER, HOT** **OR LUST HOT** **S131913116**
NE **2312 SE LADD** **N/A**
1/4-1/2 **PORTLAND, OR 97214**
0.493 mi.
2603 ft. **Site 4 of 9 in cluster DG**

Relative:
Higher

Actual:
63 ft.

LUST HOT:

Log Number:	26-95-5225
Facility ID:	Not reported
Name:	SCHWEITZER, HOT
Address:	2312 SE LADD
City,State,Zip:	PORTLAND, OR 97214
Project Type:	LHOT
Size (Acres):	Not reported
Site Priority:	Not reported
Legacy LUST Priority Score:	125
Environmental Justice Indicator:	Not reported
Latitude:	45.5063
Longitude:	-122.6448

URL:

DG473 **SCHWEITZER, HOT** **OR LUST** **S101745987**
NE **2312 SE LADD** **N/A**
1/4-1/2 **PORTLAND, OR 97214**
0.493 mi.
2603 ft. **Site 5 of 9 in cluster DG**

Relative:
Higher

Actual:
63 ft.

LUST:

Name:	SCHWEITZER, HOT
Address:	2312 SE LADD
City,State,Zip:	PORTLAND, OR 97214
Region:	Not reported
Facility ID:	26-95-5225
Cleanup Received Date:	11/30/1995

SCHWEITZER, HOT (Continued) **S101745987**

Cleanup Start Date:	11/29/1995
Cleanup Complete Date:	**10/01/2018**
Decode for Region:	**Northwest**
Closed/ Certification:	10/1/2018
Closure Type:	Certification
Site Type:	Soil Matrix
Tank Type:	Heating Oil Tank
Project Manager:	Unassigned Leaking HOT
Cost Recovery Agreement:	Not reported

DG474 **SARVIS, MAJORIE** **OR LUST** **S109843557**
NE **2328 SE LADD AVE** **OR LUST HOT** **N/A**
1/4-1/2 **PORTLAND, OR 97214**
0.493 mi.
2603 ft. **Site 6 of 9 in cluster DG**

Relative:
Higher

Actual:
64 ft.

LUST:

Name:	SARVIS, MAJORIE
Address:	2328 SE LADD AVE
City,State,Zip:	PORTLAND, OR 97214
Region:	Not reported
Facility ID:	26-09-0561
Cleanup Received Date:	06/23/2009
Cleanup Start Date:	Not reported
Cleanup Complete Date:	**09/02/2009**
Decode for Region:	**Northwest**
Closed/ Certification:	9/2/2009
Closure Type:	Certification
Site Type:	Soil Matrix
Tank Type:	Heating Oil Tank
Project Manager:	Unassigned Leaking HOT
Cost Recovery Agreement:	Not reported

LUST HOT:

Log Number:	26-09-0561
Facility ID:	Not reported
Name:	SARVIS, MAJORIE
Address:	2328 SE LADD AVE
City,State,Zip:	PORTLAND, OR 97214
Project Type:	LHOT
Size (Acres):	Not reported
Site Priority:	Not reported
Legacy LUST Priority Score:	125
Environmental Justice Indicator:	Not reported
Latitude:	45.5058
Longitude:	-122.6464

URL:

DR475 **GREIN, RICHARD** **OR LUST** **S127478867**
NE **2244 SE LADD AVE** **OR LUST HOT** **N/A**
1/4-1/2 **PORTLAND, OR 97214**
0.493 mi.
2604 ft. **Site 1 of 3 in cluster DR**

Relative:
Higher

Actual:
63 ft.

LUST:

Name:	GREIN, RICHARD
Address:	2244 SE LADD AVE
City,State,Zip:	PORTLAND, OR 97214
Region:	Not reported
Facility ID:	26-21-0119
Cleanup Received Date:	02/09/2021
Cleanup Start Date:	Not reported
Cleanup Complete Date:	**Not reported**
Decode for Region:	**Northwest**
Closed/ Certification:	Not reported
Closure Type:	Not reported
Site Type:	Not reported
Tank Type:	Heating Oil Tank
Project Manager:	Unassigned Leaking HOT
Cost Recovery Agreement:	Not reported

LUST HOT:

Log Number:	26-21-0119
Facility ID:	Not reported
Name:	GREIN, RICHARD
Address:	2244 SE LADD AVE
City,State,Zip:	PORTLAND, OR 97214
Project Type:	LHOT
Size (Acres):	Not reported
Site Priority:	Not reported
Legacy LUST Priority Score:	125
Environmental Justice Indicator:	Not reported
Latitude:	45.5065
Longitude:	-122.6466

URL:

DG476 **DAVIS, ROBERT** **OR LUST** **S104908177**
NE **2336 SE LADD ST** **OR LUST HOT** **N/A**
1/4-1/2 **PORTLAND, OR 97214**
0.494 mi.
2606 ft. **Site 7 of 9 in cluster DG**

Relative:
Higher

Actual:
64 ft.

LUST:

Name:	DAVIS, ROBERT
Address:	2336 SE LADD ST
City,State,Zip:	PORTLAND, OR 97214
Region:	Not reported
Facility ID:	26-01-5534
Cleanup Received Date:	03/26/2001
Cleanup Start Date:	03/22/2001
Cleanup Complete Date:	**06/10/2008**
Decode for Region:	**Northwest**
Closed/ Certification:	6/10/2008
Closure Type:	Certification
Site Type:	Risk-based Corrective Action
Tank Type:	Heating Oil Tank

DAVIS, ROBERT (Continued) **S104908177**

Project Manager: Unassigned Leaking HOT
Cost Recovery Agreement: Not reported

LUST HOT:

Log Number:	26-01-5534
Facility ID:	Not reported
Name:	DAVIS, ROBERT
Address:	2336 SE LADD ST
City,State,Zip:	PORTLAND, OR 97214
Project Type:	LHOT
Size (Acres):	Not reported
Site Priority:	Not reported
Legacy LUST Priority Score:	125
Environmental Justice Indicator:	Not reported
Latitude:	45.5058
Longitude:	-122.6462

URL:

DG477 **HOVEY, CRAIG** **OR LUST** **S127014519**
NE **2320 SE LADD AVE** **OR LUST HOT** **N/A**
1/4-1/2 **PORTLAND, OR 97214**
0.494 mi.
2608 ft. **Site 8 of 9 in cluster DG**

Relative:
Higher

Actual:
64 ft.

LUST:

Name:	HOVEY, CRAIG
Address:	2320 SE LADD AVE
City,State,Zip:	PORTLAND, OR 97214
Region:	Not reported
Facility ID:	26-20-0706
Cleanup Received Date:	08/14/2020
Cleanup Start Date:	Not reported
Cleanup Complete Date:	**04/13/2021**
Decode for Region:	**Northwest**
Closed/ Certification:	4/13/2021
Closure Type:	Certification
Site Type:	Generic Remedy
Tank Type:	Heating Oil Tank
Project Manager:	Unassigned Leaking HOT
Cost Recovery Agreement:	Not reported

LUST HOT:

Log Number:	26-20-0706
Facility ID:	Not reported
Name:	HOVEY, CRAIG
Address:	2320 SE LADD AVE
City,State,Zip:	PORTLAND, OR 97214
Project Type:	LHOT
Size (Acres):	Not reported
Site Priority:	Not reported
Legacy LUST Priority Score:	125
Environmental Justice Indicator:	Not reported
Latitude:	45.5062
Longitude:	-122.6462

HOVEY, CRAIG (Continued) **S127014519**

URL:

DI478 **SCHOOL DISTRICT NO 1** **OR LUST** **S111243201**
SSE **3830 SE 14TH AVE** **OR UIC** **N/A**
1/4-1/2 **PORTLAND, OR 97202** **OR LUST HOT**
0.494 mi.
2609 ft. **Site 6 of 6 in cluster DI**

Relative:
Higher

Actual:
60 ft.

LUST:

Name:	SCHOOL DISTRICT NO 1
Address:	3830 SE 14TH AVE
City,State,Zip:	PORTLAND, OR 97202
Region:	Not reported
Facility ID:	26-14-0009
Cleanup Received Date:	01/07/2014
Cleanup Start Date:	Not reported
Cleanup Complete Date:	**09/24/2014**
Decode for Region:	**Northwest**
Closed/ Certification:	9/24/2014
Closure Type:	Certification
Site Type:	Risk-based Corrective Action
Tank Type:	Heating Oil Tank
Project Manager:	Unassigned Leaking HOT
Cost Recovery Agreement:	Not reported

OR UIC:

Name:	BROOKLYN/ WINTERHAVEN
Address:	3830 SE 14TH
City,State,Zip:	PORTLAND, OR
UIC Well #:	1
Type:	5D2
Type Description:	Storm Water Drainage
UIC Number:	13883
Facility Status:	Not a UIC
Permittee Name:	Not reported
Region Name:	Not reported
Sic Code:	Not reported
Permit Type RID:	Not reported
Permit Type Name:	Not reported
Issue Date:	Not reported
Expiration Date:	Not reported
Permit Status Name:	Not reported
Permit Status Description:	Not reported
Lat/Long:	45.4949 / -122.6509

LUST HOT:

Log Number:	26-14-0009
Facility ID:	Not reported
Name:	SCHOOL DISTRICT NO 1
Address:	3830 SE 14TH AVE
City,State,Zip:	PORTLAND, OR 97202
Project Type:	LHOT
Size (Acres):	Not reported
Site Priority:	Not reported
Legacy LUST Priority Score:	125
Environmental Justice Indicator:	Not reported

SCHOOL DISTRICT NO 1 (Continued) **S111243201**

Latitude: 45.4951
Longitude: -122.6514

URL:

DG479 **RILEY, STEVE** **OR LUST** **S107465692**
NE **2344 SE LADD AVE** **OR LUST HOT** **N/A**
1/4-1/2 **PORTLAND, OR 97214**
0.494 mi.
2610 ft. **Site 9 of 9 in cluster DG**

Relative:
Higher

Actual:
64 ft.

LUST:

Name:	RILEY, STEVE
Address:	2344 SE LADD AVE
City,State,Zip:	PORTLAND, OR 97214
Region:	Not reported
Facility ID:	26-05-1496
Cleanup Received Date:	07/12/2005
Cleanup Start Date:	07/15/2005
Cleanup Complete Date:	**08/09/2005**
Decode for Region:	**Northwest**
Closed/ Certification:	8/9/2005
Closure Type:	Certification
Site Type:	Risk-based Corrective Action
Tank Type:	Heating Oil Tank
Project Manager:	Unassigned Leaking HOT
Cost Recovery Agreement:	Not reported

LUST HOT:

Log Number:	26-05-1496
Facility ID:	Not reported
Name:	RILEY, STEVE
Address:	2344 SE LADD AVE
City,State,Zip:	PORTLAND, OR 97214
Project Type:	LHOT
Size (Acres):	Not reported
Site Priority:	Not reported
Legacy LUST Priority Score:	125
Environmental Justice Indicator:	Not reported
Latitude:	45.5057
Longitude:	-122.6463

URL:

DS480 **SURBAUGH, MADGE #1** **OR LUST** **S104658488**
North **1912 SE 12TH AVE** **OR LUST HOT** **N/A**
1/4-1/2 **PORTLAND, OR 97214**
0.495 mi.
2612 ft. **Site 1 of 2 in cluster DS**

Relative:
Lower

Actual:
49 ft.

LUST:

Name:	SURBAUGH, MADGE #1
Address:	1912 SE 12TH AVE
City,State,Zip:	PORTLAND, OR 97214
Region:	Not reported
Facility ID:	26-00-5314

SURBAUGH, MADGE #1 (Continued) **S104658488**

Cleanup Received Date: 07/13/2000
Cleanup Start Date: 07/13/2000
Cleanup Complete Date: 11/13/2000
Decode for Region: Northwest
Closed/ Certification: 11/13/2000
Closure Type: Certification
Site Type: Risk-based Corrective Action
Tank Type: Heating Oil Tank
Project Manager: Unassigned Leaking HOT
Cost Recovery Agreement: Not reported

LUST HOT:
Log Number: 26-00-5314
Facility ID: Not reported
Name: SURBAUGH, MADGE #1
Address: 1912 SE 12TH AVE
City,State,Zip: PORTLAND, OR 97214
Project Type: LHOT
Size (Acres): Not reported
Site Priority: Not reported
Legacy LUST Priority Score: 125
Environmental Justice Indicator: Not reported
Latitude: 45.509
Longitude: -122.6533

URL:

DS481 **SURBAUGH, MADGE #2** **OR LUST** **S104658490**
North **1918 SE 12TH AVE** **OR LUST HOT** **N/A**
1/4-1/2 **PORTLAND, OR 97214**
0.495 mi.
2612 ft. **Site 2 of 2 in cluster DS**

Relative:
Lower

Actual:
49 ft.

LUST:
Name: SURBAUGH, MADGE #2
Address: 1918 SE 12TH AVE
City,State,Zip: PORTLAND, OR 97214
Region: Not reported
Facility ID: 26-00-5316
Cleanup Received Date: 07/13/2000
Cleanup Start Date: 07/13/2000
Cleanup Complete Date: 11/13/2000
Decode for Region: Northwest
Closed/ Certification: 11/13/2000
Closure Type: Certification
Site Type: Generic Remedy
Tank Type: Heating Oil Tank
Project Manager: Unassigned Leaking HOT
Cost Recovery Agreement: Not reported

LUST HOT:
Log Number: 26-00-5316
Facility ID: Not reported
Name: SURBAUGH, MADGE #2
Address: 1918 SE 12TH AVE
City,State,Zip: PORTLAND, OR 97214
Project Type: LHOT

SURBAUGH, MADGE #2 (Continued) **S104658490**

Size (Acres):	Not reported
Site Priority:	Not reported
Legacy LUST Priority Score:	125
Environmental Justice Indicator:	Not reported
Latitude:	45.509
Longitude:	-122.6533

URL:

DR482 **TREINEN, C HOT** **OR LUST HOT** **S131913314**
NE **2214 SE LADD AVE** **N/A**
1/4-1/2 **PORTLAND, OR 97214**
0.496 mi.
2620 ft. **Site 2 of 3 in cluster DR**

Relative:
Higher

Actual:
63 ft.

LUST HOT:

Log Number:	26-98-0635
Facility ID:	Not reported
Name:	TREINEN, C HOT
Address:	2214 SE LADD AVE
City,State,Zip:	PORTLAND, OR 97214
Project Type:	LHOT
Size (Acres):	Not reported
Site Priority:	Not reported
Legacy LUST Priority Score:	125
Environmental Justice Indicator:	Not reported
Latitude:	45.5066
Longitude:	-122.6473

URL:

DR483 **TREINEN, C HOT** **OR LUST** **S103248155**
NE **2214 SE LADD AVE** **N/A**
1/4-1/2 **PORTLAND, OR 97214**
0.496 mi.
2620 ft. **Site 3 of 3 in cluster DR**

Relative:
Higher

Actual:
63 ft.

LUST:

Name:	TREINEN, C HOT
Address:	2214 SE LADD AVE
City,State,Zip:	PORTLAND, OR 97214
Region:	Not reported
Facility ID:	26-98-0635
Cleanup Received Date:	08/07/1998
Cleanup Start Date:	Not reported
Cleanup Complete Date:	**Not reported**
Decode for Region:	**Northwest**
Closed/ Certification:	Not reported
Closure Type:	Not reported
Site Type:	Not reported
Tank Type:	Heating Oil Tank
Project Manager:	Unassigned Leaking HOT
Cost Recovery Agreement:	Not reported

DL484 **MARTIN, AMI** **OR LUST** **S125455446**
NNE **1409 SE HARRISON ST** **OR LUST HOT** **N/A**
1/4-1/2 **PORTLAND, OR 97214**
0.496 mi.
2621 ft. **Site 5 of 6 in cluster DL**

Relative:
Higher

Actual:
54 ft.

LUST:

Name:	MARTIN, AMI
Address:	1409 SE HARRISON ST
City,State,Zip:	PORTLAND, OR 97214
Region:	Not reported
Facility ID:	26-19-0952
Cleanup Received Date:	09/25/2019
Cleanup Start Date:	Not reported
Cleanup Complete Date:	**01/31/2022**
Decode for Region:	**Northwest**
Closed/ Certification:	1/31/2022
Closure Type:	Certification
Site Type:	Generic Remedy
Tank Type:	Heating Oil Tank
Project Manager:	Unassigned Leaking HOT
Cost Recovery Agreement:	Not reported

LUST HOT:

Log Number:	26-19-0952
Facility ID:	Not reported
Name:	MARTIN, AMI
Address:	1409 SE HARRISON ST
City,State,Zip:	PORTLAND, OR 97214
Project Type:	LHOT
Size (Acres):	Not reported
Site Priority:	Not reported
Legacy LUST Priority Score:	125
Environmental Justice Indicator:	Not reported
Latitude:	45.5086
Longitude:	-122.6508

URL:

---

485 **AMODEO, P HOT** **OR LUST** **S102590038**
NE **2144 SE LADD AVE** **OR LUST HOT** **N/A**
1/4-1/2 **PORTLAND, OR 97214**
0.497 mi.
2622 ft.

Relative:
Higher

Actual:
61 ft.

LUST:

Name:	AMODEO, P HOT
Address:	2144 SE LADD AVE
City,State,Zip:	PORTLAND, OR 97214
Region:	Not reported
Facility ID:	26-97-0320
Cleanup Received Date:	04/25/1997
Cleanup Start Date:	04/24/1997
Cleanup Complete Date:	**12/16/1997**
Decode for Region:	**Northwest**
Closed/ Certification:	12/16/1997
Closure Type:	Not reported
Site Type:	Soil Matrix
Tank Type:	Heating Oil Tank

AMODEO, P HOT (Continued) **S102590038**

Project Manager: Unassigned Leaking HOT
Cost Recovery Agreement: 5/1/1997

LUST HOT:

Log Number:	26-97-0320
Facility ID:	Not reported
Name:	AMODEO, P HOT
Address:	2144 SE LADD AVE
City,State,Zip:	PORTLAND, OR 97214
Project Type:	LHOT
Size (Acres):	Not reported
Site Priority:	Not reported
Legacy LUST Priority Score:	125
Environmental Justice Indicator:	Not reported
Latitude:	45.5076
Longitude:	-122.6463

URL:

DO486 **SOKOLOWSKI, SUSAN** **OR LUST** **S110737717**
NNE **1950 SE LARCH AVE** **N/A**
1/4-1/2 **PORTLAND, OR 97214**
0.497 mi.
2622 ft. **Site 6 of 7 in cluster DO**

Relative:
Lower

Actual:
51 ft.

LUST:

Name:	SOKOLOWSKI, SUSAN
Address:	1950 SE LARCH AVE
City,State,Zip:	PORTLAND, OR 97214
Region:	Not reported
Facility ID:	26-10-1110
Cleanup Received Date:	11/03/2010
Cleanup Start Date:	Not reported
Cleanup Complete Date:	**02/08/2011**
Decode for Region:	**Northwest**
Closed/ Certification:	2/8/2011
Closure Type:	Certification
Site Type:	Soil Matrix
Tank Type:	Heating Oil Tank
Project Manager:	Unassigned Leaking HOT
Cost Recovery Agreement:	Not reported

DO487 **SOKOLOWSKI, SUSAN** **OR LUST HOT** **S131912580**
NNE **1950 SE LARCH AVE** **N/A**
1/4-1/2 **PORTLAND, OR 97214**
0.497 mi.
2622 ft. **Site 7 of 7 in cluster DO**

Relative:
Lower

Actual:
51 ft.

LUST HOT:

Log Number:	26-10-1110
Facility ID:	Not reported
Name:	SOKOLOWSKI, SUSAN
Address:	1950 SE LARCH AVE
City,State,Zip:	PORTLAND, OR 97214
Project Type:	LHOT
Size (Acres):	Not reported

SOKOLOWSKI, SUSAN (Continued) **S131912580**

Site Priority:	Not reported
Legacy LUST Priority Score:	125
Environmental Justice Indicator:	Not reported
Latitude:	45.509
Longitude:	-122.6525

URL:

488
ESE
1/4-1/2
0.498 mi.
2629 ft.

KUNZ, GARY **OR LUST** **S107465711**
3200 SE 21TH ST **OR LUST HOT** **N/A**
PORTLAND, OR 97211

Relative:
Higher

Actual:
65 ft.

LUST:

Name:	KUNZ, GARY
Address:	3200 SE 21TH ST
City,State,Zip:	PORTLAND, OR 97211
Region:	Not reported
Facility ID:	26-05-1528
Cleanup Received Date:	07/15/2005
Cleanup Start Date:	07/18/2005
Cleanup Complete Date:	**01/19/2006**
Decode for Region:	**Northwest**
Closed/ Certification:	1/19/2006
Closure Type:	Certification
Site Type:	Generic Remedy
Tank Type:	Heating Oil Tank
Project Manager:	Unassigned Leaking HOT
Cost Recovery Agreement:	Not reported

LUST HOT:

Log Number:	26-05-1528
Facility ID:	Not reported
Name:	KUNZ, GARY
Address:	3200 SE 21TH ST
City,State,Zip:	PORTLAND, OR 97211
Project Type:	LHOT
Size (Acres):	Not reported
Site Priority:	Not reported
Legacy LUST Priority Score:	125
Environmental Justice Indicator:	Not reported
Latitude:	45.5654
Longitude:	-122.6464

URL:

DL489 **SHEEHAN, BARBARA** **OR LUST** **S106476057**
NNE **1990 SE MULBERRY AVE** **OR LUST HOT** **N/A**
1/4-1/2 **PORTLAND, OR 97214**
0.498 mi.
2631 ft. **Site 6 of 6 in cluster DL**

Relative:
Higher

Actual:
54 ft.

LUST:

Name:	SHEEHAN, BARBARA
Address:	1990 SE MULBERRY AVE
City,State,Zip:	PORTLAND, OR 97214
Region:	Not reported
Facility ID:	26-04-1312
Cleanup Received Date:	07/02/2004
Cleanup Start Date:	07/02/2004
Cleanup Complete Date:	**07/30/2004**
Decode for Region:	**Northwest**
Closed/ Certification:	7/30/2004
Closure Type:	Certification
Site Type:	Risk-based Corrective Action
Tank Type:	Heating Oil Tank
Project Manager:	Unassigned Leaking HOT
Cost Recovery Agreement:	Not reported

LUST HOT:

Log Number:	26-04-1312
Facility ID:	Not reported
Name:	SHEEHAN, BARBARA
Address:	1990 SE MULBERRY AVE
City,State,Zip:	PORTLAND, OR 97214
Project Type:	LHOT
Size (Acres):	Not reported
Site Priority:	Not reported
Legacy LUST Priority Score:	125
Environmental Justice Indicator:	Not reported
Latitude:	45.5086
Longitude:	-122.6511

URL:

---

490 **HALSTON, MELISSA** **OR LUST** **S105981639**
SSE **3904 SE 13TH AVE** **OR LUST HOT** **N/A**
1/4-1/2 **PORTLAND, OR 97202**
0.500 mi.
2638 ft.

Relative:
Higher

Actual:
65 ft.

LUST:

Name:	HALSTON, MELISSA
Address:	3904 SE 13TH AVE
City,State,Zip:	PORTLAND, OR 97202
Region:	Not reported
Facility ID:	26-03-1908
Cleanup Received Date:	09/11/2003
Cleanup Start Date:	09/15/2003
Cleanup Complete Date:	**08/29/2005**
Decode for Region:	**Northwest**
Closed/ Certification:	8/29/2005
Closure Type:	No Further Action
Site Type:	Soil Matrix
Tank Type:	Heating Oil Tank

HALSTON, MELISSA (Continued) **S105981639**

Project Manager: Unassigned Leaking HOT
Cost Recovery Agreement: Not reported

LUST HOT:

Log Number:	26-03-1908
Facility ID:	Not reported
Name:	HALSTON, MELISSA
Address:	3904 SE 13TH AVE
City,State,Zip:	PORTLAND, OR 97202
Project Type:	LHOT
Size (Acres):	Not reported
Site Priority:	Not reported
Legacy LUST Priority Score:	125
Environmental Justice Indicator:	Not reported
Latitude:	45.4946
Longitude:	-122.6524

URL:

DT491 **AIR DATA EXPRESS** **OR LUST** **U000432655**
ENE **2446 SE LADD AVE** **OR UST** **N/A**
1/4-1/2 **PORTLAND, OR 97214**
0.500 mi.
2638 ft. **Site 1 of 2 in cluster DT**

Relative:
Higher

Actual:
67 ft.

LUST:

Name:	AIR DATA EXPRESS
Address:	2446 SE LADD AVE
City,State,Zip:	PORTLAND, OR 97214
Region:	Not reported
Facility ID:	26-93-0114
Cleanup Received Date:	07/09/1993
Cleanup Start Date:	07/09/1993
Cleanup Complete Date:	**01/30/1996**
Decode for Region:	**Northwest**
Closed/ Certification:	2/11/1997
Closure Type:	Not reported
Site Type:	Soil Matrix
Tank Type:	Regulated Underground Storage Tank
Project Manager:	Unassigned LUST
Cost Recovery Agreement:	Not reported

UST:

Name:	AIR DATA EXPRESS
Address:	2446 SE LADD AVE
City:	PORTLAND
Facility ID:	9305
Facility Telephone:	(503) 231-7533
Permittee Name:	BILL METCALF, OPERATIONS MANAGER
Number of Permitted Tanks:	Not reported
Active Tanks:	Not reported
Decommissioned Tanks:	1
Number of Tanks:	1

DT492 **AIR DATA EXPRESS** **UST FINDER** **1028648784**
ENE **2446 SE LADD AVE** **UST FINDER RELEASE** **N/A**
1/4-1/2 **PORTLAND, OR 97214**
0.500 mi.
2638 ft. **Site 2 of 2 in cluster DT**

Relative:
Higher

Actual:
67 ft.

UST FINDER:

Object ID:	699992
Facility ID:	OR9305
Name:	AIR DATA EXPRESS
Address:	2446 SE LADD AVE
City,State,Zip:	PORTLAND, OR 97214
Address Match Type:	PointAddress
Open USTs:	0
Closed USTs:	1
TOS USTs:	0
Population 1500ft:	2361
Private Wells 1500ft:	0
Within 100yr Floodplain:	No
Land Use:	Developed, Medium Intensity
Within SPA:	No
SPA PWS Facility ID:	Not reported
SPA Water Type:	Not reported
SPA Facility Type:	Not reported
SPA HUC12:	Not reported
Within WHPA:	Yes
WHPA PWS Facility ID:	OR4100984_2704
WHPA Water Type:	GW - Ground water
WHPA Facility Type:	WL - Well
WHPA HUC12:	170900120202
Facility Status:	Closed UST(s)
Date of Last Inspection:	Not reported
EPA Region:	10
Tribe:	Not reported
Coordinate Source:	Geocode
X Coord:	-122.645612029
Y Coord:	45.5053034590001
Latitude:	45.5053034587973
Longitude:	-122.645612029257

UST FINDER:

Object ID:	1551371
Facility ID:	OR9305
Tank ID:	OR9305_1
Tank Status:	Closed
Installation Date:	1987/05/08 16:00:00+00
Removal Date:	1993/07/14 15:59:59+00
Tank Capacity:	3000
Substances:	Gasoline
Tank Wall Type:	Not reported

UST FINDER RELEASE:

Object ID:	337190
Facility ID:	Not reported
Lust ID:	OR03-89-0039
Name:	AIR DATA EXPRESS
Address:	2446 SE LADD AVE
City,State,Zip:	PORTLAND, OR 97214

AIR DATA EXPRESS (Continued) **1028648784**

Address Match Type:	PointAddress
Reported Date:	1989/03/13 16:00:00+00
Status:	No Further Action
Substance:	Not reported
Population within 1500ft:	2361
Domestic Wells within 1500ft:	0
Land Use:	Developed, Medium Intensity
Within SPA:	No
SPA PWS Facility ID:	Not reported
SPA Water Type:	Not reported
SPA Facility Type:	Not reported
SPA HUC12:	Not reported
Within WHPA:	Yes
WHPA PWS Facility ID:	OR4100984_2704
WHPA Water Type:	GW - Ground water
WHPA Facility Type:	WL - Well
WHPA HUC12:	170900120202
Within 100yr Floodplain:	No
Tribe:	Not reported
EPA Region:	10
NFA Letter 1:	Not reported
NFA Letter 2:	Not reported
NFA Letter 3:	Not reported
NFA Letter 4:	Not reported
Closed With Residual Contaminate:	Not reported
Coordinate Source:	Geocode
X Coord:	-122.64561
Y Coord:	45.5053
Latitude:	45.5052999999999
Longitude:	-122.64561

493
SE
1/2-1
0.522 mi.
2757 ft.

PGE PORTLAND SERVICE CENTER **OR ECSI** **S120851071**
3700 - 3834 SE 17TH AVE. **N/A**
PORTLAND, OR 97202

Relative:
Higher

Actual:
57 ft.

ECSI:

Name:	PGE PORTLAND SERVICE CENTER
Address:	3700 - 3834 SE 17TH AVE.
City,State,Zip:	PORTLAND, OR 97202
State ID Number:	5651
Brown ID:	0
Study Area:	False
Region ID:	2
Legislatve ID:	0
Investigation:	Suspect
FACA ID:	144834
Further Action:	258
Lat/Long (dms):	45 29 43.80 / -122 38 52.10
County Code:	26.00
Score Value:	Not reported
Cerclis ID:	Not reported
Township Coord.:	1.00
Township Zone:	S
Range Coord:	1.00
Range Zone:	E
Section Coord:	11

PGE PORTLAND SERVICE CENTER (Continued) **S120851071**

Qtr Section: DB
Tax Lots: 5800, 6300
Size: 10.6 acres
NPL: False
Orphan: False
Updated By: GWISTAR
Update Date: 06/14/2017
Created Date: 09/12/2011
Decode For RegionID: Northwest Region
Decode For BrownID: Not reported
Decode For Furtheract: Medium
Decode For Investstat: Suspect
Decode For Legislative: Not reported
Alias Name: Portland General Electric

Hazardous Release:
Substance ID.: 121059
Haz Release ID: 388368
Qty Released: Unk.
Date Released: Unk.
Update Date: 06/14/2017
Update By: GWISTAR
Substance Code: 1336-36-3
Substance Name: PCBs
Substance Abbrev.: Not reported
Substance Category ID: 8558
Substance Category: PCB Substances for the OSPIRG Report
Category Level: Not reported
Created By: Not reported
Created Date: 12/17/2002
Substance Category ID: 8558
Substance Category: PCB Substances for the OSPIRG Report
Category Level: Not reported
Created By: Not reported
Created Date: 12/17/2002
Substance Alias ID: 317029
Sub Alias Name: BIPHENYL,POLYCHLORO-
Substance Alias ID: 317030
Sub Alias Name: CHLORINATED BIPHENYL
Substance Alias ID: 317031
Sub Alias Name: CHLOROBIPHENYL
Substance Alias ID: 317032
Sub Alias Name: POLYCHLORINATED BIPHENYLs
Substance Alias ID: 317033
Sub Alias Name: POLYCHLOROBIPHENYL

Narrative:
NARR ID: 5753575
NARR Code: General Site Description
Created By: SMILLER
Created Date: 09/12/2011
Updated By: SMILLER
Updated Date: 09/12/2011
Decode for NarcdID: General Site Description
NARR Comments: [9/12/11 SAM/SA] In 2002, DEQ Site Assessment requested PGE to submit information for the Transformer Shop located at PGE's Portland Service Center, based on observations from a Nov 2001 hazardous waste inspection in the transformer shop. During the site inspection, there

PGE PORTLAND SERVICE CENTER (Continued) **S120851071**

were concerns of oil stains on the floor in the oil room of the transformer shop. PGE submitted general information to DEQ Site Assessment in March 2002.

NARR ID: 5753572
NARR Code: Manner of Release
Created By: SMILLER
Created Date: 09/12/2011
Updated By: SMILLER
Updated Date: 09/12/2011
Decode for NarcdID: Manner of Release
NARR Comments: [9/12/11 SAM/SA] unknown. possible drips/spills during regular maintenance.

NARR ID: 5753574
NARR Code: Pathways Other Hazards
Created By: SMILLER
Created Date: 09/12/2011
Updated By: SMILLER
Updated Date: 09/12/2011
Decode for NarcdID: Pathways & Other Hazards
NARR Comments: [9/12/11 SAM/SA] Pathways include spills. Also three dry wells were associated with the shop, but were changed to sanitary sewer connections in approximately 1986. PGE reports in 2002 there were no dry wells, abandoned wells, or water supply wells associated with the Transformer Shop. A small sump is located in the oil room, but not used, PGE was determining best option for covering and sealing sump in 2002.

NARR ID: 5753573
NARR Code: Substances of Concern
Created By: SMILLER
Created Date: 09/12/2011
Updated By: SMILLER
Updated Date: 09/12/2011
Decode for NarcdID: Substances of Concern
NARR Comments: [9/12/11 SAM/SA] suspected contaminants of concern include PCBs.

NARR ID: 5753571
NARR Code: Site History
Created By: SMILLER
Created Date: 09/12/2011
Updated By: SMILLER
Updated Date: 09/12/2011
Decode for NarcdID: Site History
NARR Comments: [9/12/11 SAM/SA] PGE has owned the site since approximately 1910.

NARR ID: 5756785
NARR Code: 1922
Created By: GWISTAR
Created Date: 06/14/2017
Updated By: GWISTAR
Updated Date: 06/14/2017
Decode for NarcdID: Current Site Summary Statement
NARR Comments: [Sept. 2011] In 2002, DEQ asked PGE to submit information for the transformer shop at this site, based on observations from a 2001 hazardous waste inspection of the transformer shop. During this

PGE PORTLAND SERVICE CENTER (Continued) **S120851071**

inspection, DEQ raised concerns about oil stains on the floor in the oil room. While PGE submitted general information to DEQ in March 2002, a site investigation is needed.

Administrative Action:

Action ID:	9424
Region:	Not reported
Complete Date:	09/12/2011
Rank Value:	Not reported
Cleanup Flag:	False
Created Date:	09/12/2011
Decode for AgencyID:	Department of Environmental Quality
Decode for RegionID:	Not reported
Category:	Administrative Action
Action Code Flag:	False
Action:	Site added to database
Further Action:	Not reported
Comments:	Not reported

Action ID:	9508
Region:	Northwestern Region
Complete Date:	09/12/2011
Rank Value:	Not reported
Cleanup Flag:	False
Created Date:	09/12/2011
Decode for AgencyID:	Department of Environmental Quality
Decode for RegionID:	Northwest Region
Category:	Remedial Action
Action Code Flag:	False
Action:	Site Screening recommended (EV)
Further Action:	Medium
Comments:	Not reported

494
NW
1/2-1
0.533 mi.
2812 ft.

Relative:
Higher

Actual:
54 ft.

OREGON RAIL HERITAGE FOUNDATION
SE GRAND & WATER & GRANT STS.
PORTLAND, OR 97214

OR ECSI **S111286601**
OR CRL **N/A**
OR ENG CONTROLS
OR INST CONTROL
OR VCP
OR BROWNFIELDS

ECSI:

Name:	OREGON RAIL HERITAGE FOUNDATION
Address:	BETWEEN SE GRAND AVE. AND WATER AVE. AT GRANT ST.
City,State,Zip:	PORTLAND, OR 97214
State ID Number:	5641
Brown ID:	Brownfield Site - DEQ Tech Assistance
Study Area:	False
Region ID:	Not reported
Legislatve ID:	0
Investigation:	Listed on the CRL/Inventory
FACA ID:	121456
Further Action:	0
Lat/Long (dms):	45 30 28.10 / -122 39 46.40
County Code:	26.00
Score Value:	Not reported
Cerclis ID:	Not reported
Township Coord.:	1.00
Township Zone:	S

OREGON RAIL HERITAGE FOUNDATION (Continued) **S111286601**

Range Coord:	1.00
Range Zone:	E
Section Coord:	3
Qtr Section:	DD
Tax Lots:	101
Size:	2.7 acres
NPL:	False
Orphan:	False
Updated By:	KDAUGHE
Update Date:	08/25/2022
Created Date:	08/10/2011
Decode For RegionID:	Not reported
Decode For BrownID:	Brownfield Site - DEQ Technical Assistance
Decode For Furtheract:	Not reported
Decode For Investstat:	Listed on the CRL/Inventory
Decode For Legislative:	Not reported

Narrative:

NARR ID:	5753482
NARR Code:	General Site Description
Created By:	KDANA
Created Date:	08/10/2011
Updated By:	KDANA
Updated Date:	08/22/2011
Decode for NarcdID:	General Site Description

NARR Comments: The Oregon Rail Heritage Foundation is planning to build a Restoration Facility & Interpretation Center for three locomotives owned by the City of Portland. The triangular site, owned by TriMet, is bordered by a rail line to the north, SE Water Ave to the west, and the MLK Blvd / Grand Ave viaduct to the east. Environmental oversight of the project will be funded through an existing Intergovernmental Agreement between DEQ and TriMet. Construction is scheduled to begin in the fall of 2011, with completion in the summer of 2012.

NARR ID:	5753483
NARR Code:	Hazardous Substance/Waste Types
Created By:	KDANA
Created Date:	08/10/2011
Updated By:	KDANA
Updated Date:	08/10/2011
Decode for NarcdID:	Hazardous Substance/Waste Types

NARR Comments: The primary concern is believed to be methane, generated by decomposing wood waste at the site.

NARR ID:	5753484
NARR Code:	Manner of Release
Created By:	KDANA
Created Date:	08/10/2011
Updated By:	KDANA
Updated Date:	08/10/2011
Decode for NarcdID:	Manner of Release

NARR Comments: The Inman-Poulsen Lumber Company operated at the site for about 100 years (late 1880s to 1980) and disposed of wood wastes by filling in Stephens Slough, which extended from about Division Street to the Willamette River. The wood waste (mainly sawdust) extends from about 4 to 45 feet below ground surface at the site.

OREGON RAIL HERITAGE FOUNDATION (Continued) **S111286601**

NARR ID: 5754537
NARR Code: Remedial Action
Created By: CHARMAN
Created Date: 03/06/2013
Updated By: CHARMAN
Updated Date: 03/06/2013
Decode for NarcdID: Remedial Action
NARR Comments: (CWH/CU 3/6/13) Remedial measures undertaken at site are as follows: 1. Soil and Contaminated Media Management and Disposal During site development and construction, contaminated and uncontaminated media and soils were collected and managed to prevent unnecessary exposures. Based on the degree of contamination and in accordance with the CMMP, these materials were disposed or used as fill material at off-site location. Table 1 (attached) from the supplemental report, summarizes the amounts and locations where site media was taken. Contaminated soils were taken to the Subtitle D Hillsboro landfill. During pre-construction work, a total of 489 tons of contaminated soils from existing berms on the site were removed and taken to Hillsboro. During site development another 2,500 tons of contaminated soil was also taken to Hillsboro. As approved by DEQ, 3,000 cubic yards of soil from the site were also taken for cover at the former Shadybrook Landfill in Washington County. 2. Building Construction Due to the extent of wood waste below the site, and to prevent potential building subsidence, several deep iron beam pilings were driven down through the wood waste to native alluvial gravels that are present at depths near 90 to100 feet bgs (on average). The building foundation was attached to the pilings, supporting the building above the wood waste. 3. Methane Barrier and Venting System As part of the site construction, a spray-on low-permeability barrier was installed below the building foundation and flooring. A sub-slab gas collection system was installed below the low-permeable surface and consisted of porous base rock with horizontal perforated piping. All concrete joints, pipe fittings and electrical conduits were sealed to prevent gas escaping the collection system or entering interior building spaces. Sub-slab pipes were then connected to vertical vent riser pipes that were routed to the building roof. Together, these constitute a building vapor barrier with underlying passive vapor collection system. Any methane present below the building slab will be impeded by the barrier and routed to the vapor collection system for discharge above the building roof. During installation of the low-permeable membrane, subcontractors qualified to install the selected product (Liquid Boot), followed manufacturers specifications and practices, which included use of a carrier fabric with 6 overlapping seams, coupon sampling to ensure desired membrane thickness was applied, and smoke testing to check for leaks. Sampling ports are present in two of the vent riser pipes and in three sub-slab gas monitoring probes (SSPs) that are located at the northeast (SSP-3), east (SSP-2), and west (SSP-1) sides of the building. The piping system and monitoring points are detailed in drawing H102, provided in Appendix C of the Construction Completion Report. The methane monitoring schedule is provided in the Institutional Controls narrative.

NARR ID: 5754536
NARR Code: Institutional Control
Created By: CHARMAN
Created Date: 03/06/2013

OREGON RAIL HERITAGE FOUNDATION (Continued) **S111286601**

Updated By: CHARMAN
Updated Date: 03/06/2013
Decode for NarcdID: Institutional Control
NARR Comments: As part of March 2013 Conditional No Further Action decision, site owners and operators are required to follow two site controls - A. All construction or ground disturbing activity needs to follow measures described in the Contaminated Management Plan (CMMP) approved by DEQ in November 2011. B. The methane mitigation system installed on the site needs to be maintained and periodic measurements need to be collected and reported to DEQ for the site records, as outlined below: Schedule for Methane Monitoring 1. First Two years (Jan. 2013 Dec. 2014): Vent Risers and Sub-Slab Probes (SSPs) sampled twice yearly 2. Years 3 to 5 (Jan. 2015 Dec. 2017): Once per year sampling based on first two years results 3. Trigger Event requiring more frequent monitoring. Frequency of added monitoring to be determined by DEQ and property owners. If one or more SSPs show methane at 5 pbv or greater, combined with lower or no measurable methane in vent riser ports. Based on sampling, there may be requirements to continue methane monitoring beyond the 5-year timeframe outlined above. Alternatively, if methane measurements indicate that levels are below criteria established to prevent asphyxiation or explosive dangers in enclosed spaces, DEQ will work with owners/operators to discontinue methane controls and monitoring.

NARR ID: 5754538
NARR Code: Site History
Created By: CHARMAN
Created Date: 03/06/2013
Updated By: CHARMAN
Updated Date: 03/06/2013
Decode for NarcdID: Site History
NARR Comments: (CWH/CU 3/6/13) The ORHF site sits on top of fill in a portion of what was historically referred to as Stephen s Slough, a 1,500-foot-long waterway that extended from the east bank of the river to SE Division Street in east Portland. In the late 1880s, the Inman-Poulsen Lumber Company operated a lumber mill along the south bank of Stephens Slough and soon after began to use wood waste materials from the mill to fill in the slough, also identified in Sanborn maps as Stephen s Gulch. From approximately 1890 through 1954, the Inman-Poulsen Lumber Mill was one of the largest in the United States and included operations both on and west and southwest of the site. The ORHF site area itself was used for varying purposes that included cut timber storage area. The estimated area where wood waste fill underlies the site is shown in several reports for the site. The site was reportedly used as a telephone/utility pole storage yard from the mid-1920s to the 1970s. In addition, the site was identified as a Portland General Electric right-of-way between 1924 and 1969 and more recently was used for truck and trailer parking and construction equipment storage and staging. Various environmental investigations have been conducted on surrounding sites, with indications that the wood waste and surrounding perched groundwater may contain low concentrations of petroleum hydrocarbons, polynuclear aromatic hydrocarbons (PAHs), and volatile organic compounds (VOCs). The results of various investigations in the area suggest that such impacts may be broadly distributed due to uncontaminated and contaminated fill comprising the slough backfill material, with contributing impacts from various nearby known and

OREGON RAIL HERITAGE FOUNDATION (Continued) **S111286601**

suspected release sources.

Site Control:
Site Control #: 689
Control Number: 31
Begin Date: 01/01/2013
End Date: Not reported
Frequency Of Review: 12
Last Reviewed By: Chuck Harman
Last Reviewed Date: 03/06/2013
Last Update By: KDAUGHE
Last Updated Date: 08/25/2022
Site Comment: Methane barrier and subsurface collection system placed on site. Monitoring required under the schedule below and to be reported to DEQ. Schedule for Methane Monitoring 1. First Two years (Jan. 2013 Dec. 2014): Vent Risers and Sub-Slab Probes (SSPs) sampled twice yearly 2. Years 3 to 5 (Jan. 2015 Dec. 2017): Once per year sampling based on first two years results 3. Trigger Event requiring more frequent monitoring. Frequency of added monitoring to be determined by DEQ and property owners. If one or more SSPs show methane at 5 pbv or greater, combined with lower or no measurable methane in vent riser ports. Based on sampling, there may be requirements to continue methane monitoring beyond the 5-year timeframe outlined above. Alternatively, if methane measurements indicate that levels are below criteria established to prevent asphyxiation or explosive dangers in enclosed spaces, DEQ will work with owners/operators to discontinue methane controls and monitoring.

Site Control #: 690
Control Number: 6
Begin Date: 03/06/2013
End Date: Not reported
Frequency Of Review: 12
Last Reviewed By: Chuck Harman
Last Reviewed Date: 03/06/2013
Last Update By: KDAUGHE
Last Updated Date: 08/25/2022
Site Comment: All future site construction or other earth disturbing activities should apply measures described in the ORHF Contaminated Media Management Plan (CMMP) approved by DEQ in November 2011.

Administrative Action:
Action ID: 9424
Region: Not reported
Complete Date: 08/10/2011
Rank Value: Not reported
Cleanup Flag: False
Created Date: 08/10/2011
Decode for AgencyID: Department of Environmental Quality
Decode for RegionID: Not reported
Category: Administrative Action
Action Code Flag: False
Action: Site added to database
Further Action: Not reported
Comments: Not reported

Action ID: 9519
Region: Northwestern Region

OREGON RAIL HERITAGE FOUNDATION (Continued) **S111286601**

Complete Date: 08/22/2011
Rank Value: Not reported
Cleanup Flag: False
Created Date: 08/10/2011
Decode for AgencyID: Department of Environmental Quality
Decode for RegionID: Northwest Region
Category: Remedial Action
Action Code Flag: False
Action: VCS Waiting List
Further Action: 0
Comments: Not reported

Action ID: 9440
Region: Northwestern Region
Complete Date: 03/08/2013
Rank Value: Not reported
Cleanup Flag: False
Created Date: 09/12/2011
Decode for AgencyID: Department of Environmental Quality
Decode for RegionID: Northwest Region
Category: Remedial Action
Action Code Flag: False
Action: Letter Agreement
Further Action: 0
Comments: Not reported

Action ID: 9422
Region: Northwestern Region
Complete Date: Not reported
Rank Value: Not reported
Cleanup Flag: False
Created Date: 03/06/2013
Decode for AgencyID: Department of Environmental Quality
Decode for RegionID: Northwest Region
Category: Remedial Action
Action Code Flag: False
Action: Engineering Control
Further Action: 0
Comments: Not reported

Action ID: 9434
Region: Northwestern Region
Complete Date: Not reported
Rank Value: Not reported
Cleanup Flag: False
Created Date: 03/06/2013
Decode for AgencyID: Department of Environmental Quality
Decode for RegionID: Northwest Region
Category: Remedial Action
Action Code Flag: False
Action: Institutional Control
Further Action: 0
Comments: Not reported

Action ID: 9438
Region: Northwestern Region
Complete Date: 03/08/2013

OREGON RAIL HERITAGE FOUNDATION (Continued) **S111286601**

Rank Value: Not reported
Cleanup Flag: True
Created Date: 03/06/2013
Decode for AgencyID: Department of Environmental Quality
Decode for RegionID: Northwest Region
Category: Listing Action
Action Code Flag: False
Action: Facility placed on Confirmed Release List
Further Action: 0
Comments: Not reported

Action ID: 9439
Region: Northwestern Region
Complete Date: 03/08/2013
Rank Value: Not reported
Cleanup Flag: False
Created Date: 03/06/2013
Decode for AgencyID: Department of Environmental Quality
Decode for RegionID: Northwest Region
Category: Listing Action
Action Code Flag: False
Action: Facility placed on Inventory
Further Action: 0
Comments: Not reported

Action ID: 9411
Region: Northwestern Region
Complete Date: 03/08/2013
Rank Value: Not reported
Cleanup Flag: False
Created Date: 03/18/2013
Decode for AgencyID: Department of Environmental Quality
Decode for RegionID: Northwest Region
Category: Remedial Action
Action Code Flag: False
Action: No Further Action (Conditional)
Further Action: 0
Comments: Not reported

CRL:
Name: OREGON RAIL HERITAGE FOUNDATION
Address: BETWEEN SE GRAND AVE. AND WATER AVE. AT GRANT ST.
City,State,Zip: PORTLAND, OR 97214
Facility ID: 5641
Location ID: 121456
Status Code: LIS
Facility Status: No Further Action (Conditional)
Lat/Long: 45.5078 / -122.6629

Enginering Control:
Name: OREGON RAIL HERITAGE FOUNDATION
Address: BETWEEN SE GRAND AVE. AND WATER AVE. AT GRANT ST.
City,State,Zip: PORTLAND, OR 97214
Site Control Sequence #: 689
Site Id: 5641
Control Sequence #: 31

OREGON RAIL HERITAGE FOUNDATION (Continued) **S111286601**

Begin Date:	01/01/2013
End Date:	Not reported
Frequency Of Review:	12
Last Reviewed By:	Chuck Harman
Last Review Date:	03/06/2013
Last Updated By:	KDAUGHE
Last Updated Date:	08/25/2022
Group Sequence #:	8
Control Code:	BW
Control Description:	Barrier wall
FK Type Code:	2
Group Code:	SSB
Group Description:	Subsurface Barriers
Type Code:	E
Type Description:	Engineering
Comments:	Methane barrier and subsurface collection system placed on site. Monitoring required under the schedule below and to be reported to DEQ. Schedule for Methane Monitoring 1. First Two years (Jan. 2013 Dec. 2014): Vent Risers and Sub-Slab Probes (SSPs) sampled twice yearly 2. Years 3 to 5 (Jan. 2015 Dec. 2017): Once per year sampling based on first two years results 3. Trigger Event requiring more frequent monitoring. Frequency of added monitoring to be determined by DEQ and property owners. If one or more SSPs show methane at 5 pbv or greater, combined with lower or no measurable methane in vent riser ports. Based on sampling, there may be requirements to continue methane monitoring beyond the 5-year timeframe outlined above. Alternatively, if methane measurements indicate that levels are below criteria established to prevent asphyxiation or explosive dangers in enclosed spaces, DEQ will work with owners/operators to discontinue methane controls and monitoring.

Institutional Control:

Name:	OREGON RAIL HERITAGE FOUNDATION
Address:	BETWEEN SE GRAND AVE. AND WATER AVE. AT GRANT ST.
City,State,Zip:	PORTLAND, OR 97214
Site Control Sequence #:	690
Site Id:	5641
Control Sequence #:	6
Begin Date:	03/06/2013
End Date:	Not reported
Frequency Of Review:	12
Last Reviewed By:	Chuck Harman
Last Review Date:	03/06/2013
Last Updated By:	KDAUGHE
Last Updated Date:	08/25/2022
Group Sequence #:	2
Control Code:	USO
Control Description:	Use Restriction Other
FK Type Code:	1
Group Code:	PR
Group Description:	Proprietary
Type Code:	I
Type Description:	Institutional
Comments:	All future site construction or other earth disturbing activities should apply measures described in the ORHF Contaminated Media Management Plan (CMMP) approved by DEQ in November 2011.

OREGON RAIL HERITAGE FOUNDATION (Continued) **S111286601**

VCS:

Name:	OREGON RAIL HERITAGE FOUNDATION
Address:	BETWEEN SE GRAND AVE. AND WATER AVE. AT GRANT ST.
City,State,Zip:	PORTLAND, OR 97214
ECS Site ID:	5641
Facility Size:	2.7 acres
Action:	Letter Agreement
Start Date:	09/01/2011
End Date:	03/08/2013
Program:	VCP
Latitude:	45.5078
Longitude:	-122.6629
Primary Action Flag:	False
Investigation Code:	LIS
IC EC:	Not reported
Region:	Not reported

Name:	OREGON RAIL HERITAGE FOUNDATION
Address:	BETWEEN SE GRAND AVE. AND WATER AVE. AT GRANT ST.
City,State,Zip:	PORTLAND, OR 97214
ECS Site ID:	5641
Facility Size:	2.7 acres
Action:	VCS Waiting List
Start Date:	06/08/2011
End Date:	08/22/2011
Program:	VCS
Latitude:	45.5078
Longitude:	-122.6629
Primary Action Flag:	False
Investigation Code:	LIS
IC EC:	Not reported
Region:	Not reported

Name:	OREGON RAIL HERITAGE FOUNDATION
Address:	BETWEEN SE GRAND AVE. AND WATER AVE. AT GRANT ST.
City,State,Zip:	PORTLAND, OR 97214
ECS Site ID:	5641
Facility Size:	2.7 acres
Action:	No Further Action (Conditional)
Start Date:	03/08/2013
End Date:	03/08/2013
Program:	VCP
Latitude:	45.5078
Longitude:	-122.6629
Primary Action Flag:	True
Investigation Code:	LIS
IC EC:	Not reported
Region:	Not reported

Name:	OREGON RAIL HERITAGE FOUNDATION
Address:	SE GRAND & WATER & GRANT STS.
City,State,Zip:	PORTLAND, OR 97214
ECS Site ID:	5641
Facility Size:	2.7
Action:	Completed ICP or VCP Cost Recovery Agreement
Start Date:	Not reported
End Date:	9/1/2011

OREGON RAIL HERITAGE FOUNDATION (Continued) **S111286601**

Program:	Not reported
Latitude:	Not reported
Longitude:	Not reported
Primary Action Flag:	N
Investigation Code:	Not reported
IC EC:	Not reported
Region:	Not reported

OR BROWNFIELDS:

Name:	OREGON RAIL HERITAGE FOUNDATION
Address:	BETWEEN SE GRAND AVE. AND WATER AVE. AT GRANT ST.
City,State,Zip:	PORTLAND, OR 97214
Geolocation Id:	121456
Status:	No Further Action (Conditional)
Brownfield:	Not reported
Lat/Long:	45.5078 / -122.662

DU495 **BENT 3 - PORTLAND STREETCAR EXTENSION** **OR ECSI** **S110638442**
NW **SE 3RD & LINCOLN** **N/A**
1/2-1 **PORTLAND, OR 97214**
0.579 mi.
3056 ft. **Site 1 of 2 in cluster DU**

Relative:
Higher

Actual:
53 ft.

ECSI:

Name:	BENT 3 - PORTLAND STREETCAR EXTENSION
Address:	SE 3RD & LINCOLN
City,State,Zip:	PORTLAND, OR 97214
State ID Number:	5392
Brown ID:	0
Study Area:	False
Region ID:	2
Legislatve ID:	0
Investigation:	Suspect
FACA ID:	117325
Further Action:	0
Lat/Long (dms):	45 30 29.50 / -122 39 46.10
County Code:	26.00
Score Value:	Not reported
Cerclis ID:	Not reported
Township Coord.:	1.00
Township Zone:	S
Range Coord:	1.00
Range Zone:	E
Section Coord:	3
Qtr Section:	DA
Tax Lots:	3200
Size:	Not reported
NPL:	False
Orphan:	False
Updated By:	KDANA
Update Date:	03/21/2012
Created Date:	08/12/2010
Decode For RegionID:	Northwest Region
Decode For BrownID:	Not reported
Decode For Furtheract:	Not reported
Decode For Investstat:	Suspect
Decode For Legislative:	Not reported

BENT 3 - PORTLAND STREETCAR EXTENSION (Continued) **S110638442**

Alias Name: OMSI Viaduct

Hazardous Release:
Substance ID.: 121374
Haz Release ID: 387553
Qty Released: unknown
Date Released: unknown
Update Date: 03/15/2012
Update By: KDANA
Substance Code: 50-32-8
Substance Name: BENZO(a)PYRENE
Substance Abbrev.: Not reported
Substance Category ID: 8476
Substance Category: Semi-volatiles
Category Level: Not reported
Created By: Not reported
Created Date: 12/17/2002
Substance Category ID: 8476
Substance Category: Semi-volatiles
Category Level: Not reported
Created By: Not reported
Created Date: 12/17/2002
Substance Alias ID: 318559
Sub Alias Name: B(a)P
Substance Alias ID: 318560
Sub Alias Name: BENZOPYRENE,3,4-
Substance Alias ID: 318561
Sub Alias Name: BENZPYRENE,3,4-
Substance Alias ID: 318562
Sub Alias Name: BP
Sampling Result ID: 349934
Feature Id: 0
Hazard Release Id: 387553
Medium: 703
Substance Abbrev.: 0
Unit Code: 7
Observation: False
Owner Operator: False
Lab Data: True
Sample Depth: 6 ft bgs
Start Date: 07/21/2010
End Date: 07/21/2010
Min Concentration: Not reported
Max Concentration: 3.51
Sample Comment: up to 3.51 ppm
Last Update By: KDANA
Update Date: 03/15/2012
Decode for MediumID: Soil

Substance ID.: 121982
Haz Release ID: 387920
Qty Released: unknown
Date Released: unknown
Update Date: 03/15/2012
Update By: KDANA
Substance Code: ECD169
Substance Name: DIESEL - FUEL OIL
Substance Abbrev.: Not reported

BENT 3 - PORTLAND STREETCAR EXTENSION (Continued) **S110638442**

Substance Category ID: 8529
Substance Category: Petroleum Related Releases for OSPIRG Report
Category Level: Not reported
Created By: Not reported
Created Date: 12/17/2002
Substance Category ID: 8529
Substance Category: Petroleum Related Releases for OSPIRG Report
Category Level: Not reported
Created By: Not reported
Created Date: 12/17/2002
Sampling Result ID: 350316
Feature Id: 0
Hazard Release Id: 387920
Medium: 703
Substance Abbrev.: 0
Unit Code: 7
Observation: False
Owner Operator: False
Lab Data: True
Sample Depth: 3-4 ft bgs
Start Date: 09/27/2009
End Date: 09/27/2009
Min Concentration: Not reported
Max Concentration: 154.00
Sample Comment: up to 154 ppm
Last Update By: KDANA
Update Date: 03/15/2012
Decode for MediumID: Soil

Substance ID.: 121980
Haz Release ID: 387921
Qty Released: unknown
Date Released: unknown
Update Date: 03/15/2012
Update By: KDANA
Substance Code: ECD166
Substance Name: FUEL OIL
Substance Abbrev.: Not reported
Substance Category ID: 8528
Substance Category: Petroleum Related Releases for OSPIRG Report
Category Level: Not reported
Created By: Not reported
Created Date: 12/17/2002
Substance Category ID: 8528
Substance Category: Petroleum Related Releases for OSPIRG Report
Category Level: Not reported
Created By: Not reported
Created Date: 12/17/2002
Sampling Result ID: 350317
Feature Id: 0
Hazard Release Id: 387921
Medium: 703
Substance Abbrev.: 0
Unit Code: 7
Observation: False
Owner Operator: False
Lab Data: True

BENT 3 - PORTLAND STREETCAR EXTENSION (Continued) **S110638442**

Sample Depth: 3-4 ft bgs
Start Date: 09/27/2009
End Date: 09/27/2009
Min Concentration: Not reported
Max Concentration: 1280.00
Sample Comment: up to 1,280 ppm
Last Update By: KDANA
Update Date: 03/15/2012
Decode for MediumID: Soil

Substance ID.: 121059
Haz Release ID: 387922
Qty Released: unknown
Date Released: unknown
Update Date: 03/15/2012
Update By: KDANA
Substance Code: 1336-36-3
Substance Name: PCBs
Substance Abbrev.: Not reported
Substance Category ID: 8558
Substance Category: PCB Substances for the OSPIRG Report
Category Level: Not reported
Created By: Not reported
Created Date: 12/17/2002
Substance Category ID: 8558
Substance Category: PCB Substances for the OSPIRG Report
Category Level: Not reported
Created By: Not reported
Created Date: 12/17/2002
Substance Alias ID: 317029
Sub Alias Name: BIPHENYL,POLYCHLORO-
Substance Alias ID: 317030
Sub Alias Name: CHLORINATED BIPHENYL
Substance Alias ID: 317031
Sub Alias Name: CHLOROBIPHENYL
Substance Alias ID: 317032
Sub Alias Name: POLYCHLORINATED BIPHENYLs
Substance Alias ID: 317033
Sub Alias Name: POLYCHLOROBIPHENYL
Sampling Result ID: 350318
Feature Id: 0
Hazard Release Id: 387922
Medium: 703
Substance Abbrev.: 0
Unit Code: 7
Observation: False
Owner Operator: False
Lab Data: True
Sample Depth: 3-4 ft bgs
Start Date: 09/27/2009
End Date: 09/27/2009
Min Concentration: Not reported
Max Concentration: 1.70
Sample Comment: up to 1.696 ppm
Last Update By: KDANA
Update Date: 03/15/2012
Decode for MediumID: Soil

BENT 3 - PORTLAND STREETCAR EXTENSION (Continued) **S110638442**

Substance ID.: 121639
Haz Release ID: 387923
Qty Released: unknown
Date Released: unknown
Update Date: 03/15/2012
Update By: KDANA
Substance Code: 7439-92-1
Substance Name: LEAD
Substance Abbrev.: Not reported
Substance Category ID: 8466
Substance Category: Inorganics
Category Level: Not reported
Created By: Not reported
Created Date: 12/17/2002
Substance Category ID: 8466
Substance Category: Inorganics
Category Level: Not reported
Created By: Not reported
Created Date: 12/17/2002
Substance Alias ID: 319256
Sub Alias Name: PB
Sampling Result ID: 350319
Feature Id: 0
Hazard Release Id: 387923
Medium: 703
Substance Abbrev.: 0
Unit Code: 7
Observation: False
Owner Operator: False
Lab Data: True
Sample Depth: 3-4 ft bgs
Start Date: 09/27/2009
End Date: 09/27/2009
Min Concentration: Not reported
Max Concentration: 396.00
Sample Comment: up to 396 ppm
Last Update By: KDANA
Update Date: 03/15/2012
Decode for MediumID: Soil

Narrative:
NARR ID: 5753943
NARR Code: Contamination
Created By: KDANA
Created Date: 03/20/2012
Updated By: KDANA
Updated Date: 03/21/2012
Decode for NarcdID: Contamination
NARR Comments: (03/21/2012 KPD/ICP) In September 2009, URS Corporation advanced four borings along SE Water Avenue as part of a Phase II Environmental Site Assessment. The borings were located where Bent 4 and a ramp at the south end of the viaduct would be located. Two soil samples were collected from each boring, and groundwater samples were collected from two of the borings. All of the samples were analyzed for petroleum products and petroleum constituents, as well as polychlorinated biphenyls (PCBs) and heavy metals. Diesel (at concentrations up to 154 ppm), lube oil (up to 1,280 ppm), and lead (up to 396 ppm) were detected in the soil samples. The highest

BENT 3 - PORTLAND STREETCAR EXTENSION (Continued) **S110638442**

concentrations were all collected from Bent 4. Only metals, likely at background concentrations, were detected in the groundwater. Environmental Health Management was retained to sample and dispose of contaminated soils during construction of the viaduct. Two soil samples were collected from Bent 3 in April 2010, finding up to 672 ppm lube oil. Additional samples from Bent 3 in July 2010 found elevated concentrations of diesel, lube oil, and polycyclic aromatic hydrocarbons (PAHs). A soil sample from Bent 2 in September 2010 found 609 ppm lube oil.

NARR ID: 5753934
NARR Code: Data Sources
Created By: KDANA
Created Date: 03/15/2012
Updated By: KDANA
Updated Date: 03/15/2012
Decode for NarcdID: Data Sources
NARR Comments: Environmental Health Management <quot>Soil Assessment Report<quot> (November 14, 2010) ECSI #5527 (Portland Streetcar Loop)

NARR ID: 5753933
NARR Code: Hazardous Substance/Waste Types
Created By: KDANA
Created Date: 03/15/2012
Updated By: KDANA
Updated Date: 03/15/2012
Decode for NarcdID: Hazardous Substance/Waste Types
NARR Comments: Heavy petroleum hydrocarbons (diesel, lube oil, etc.)

NARR ID: 5753942
NARR Code: Site Location
Created By: KDANA
Created Date: 03/15/2012
Updated By: KDANA
Updated Date: 03/20/2012
Decode for NarcdID: Site Location
NARR Comments: The viaduct for the Portland Streetcar extends from SE Martin Luther King Jr. Blvd. at Harrison Street to SE Water Avenue near OMSI, crossing over Union Pacific and Oregon Pacific Railroad lines. Bent 3, the center point of the viaduct, is located roughly where SE 3rd Avenue and SE Lincoln Street would meet. Bent 3 is situated between the UPRR and OPRR lines, and appears to occupy Tax Lot 3200, owned by UPRR.

NARR ID: 5753945
NARR Code: Remedial Action
Created By: KDANA
Created Date: 03/21/2012
Updated By: KDANA
Updated Date: 03/21/2012
Decode for NarcdID: Remedial Action
NARR Comments: (03/21/2012 KPD/ICP) In April 2010, a total of 17.19 tons of petroleum-contaminated soil (PCS) were excavated from Bent 4. This was followed by 213.59 tons of PCS from Bent 3 in July 2010, 505.72 tons of PCS from the south ramp in August 2010, and 200.51 tons of PCS from Bent 2 in September 2010. (No contaminated soil was excavated from Bent 1). In all, a total of 937.01 tons of PCS were

BENT 3 - PORTLAND STREETCAR EXTENSION (Continued) **S110638442**

excavated and shipped to the Hillsboro Landfill for disposal.

Administrative Action:

Action ID:	9424
Region:	Not reported
Complete Date:	08/12/2010
Rank Value:	Not reported
Cleanup Flag:	False
Created Date:	08/12/2010
Decode for AgencyID:	Department of Environmental Quality
Decode for RegionID:	Not reported
Category:	Administrative Action
Action Code Flag:	False
Action:	Site added to database
Further Action:	Not reported
Comments:	Not reported

Action ID:	9508
Region:	Northwestern Region
Complete Date:	03/21/2012
Rank Value:	Not reported
Cleanup Flag:	False
Created Date:	08/12/2010
Decode for AgencyID:	Department of Environmental Quality
Decode for RegionID:	Northwest Region
Category:	Remedial Action
Action Code Flag:	False
Action:	Site Screening recommended (EV)
Further Action:	0
Comments:	Not reported

Action ID:	9413
Region:	Northwestern Region
Complete Date:	03/21/2012
Rank Value:	Not reported
Cleanup Flag:	False
Created Date:	03/15/2012
Decode for AgencyID:	Department of Environmental Quality
Decode for RegionID:	Northwest Region
Category:	Remedial Action
Action Code Flag:	False
Action:	Closeout activities on completed project
Further Action:	0
Comments:	Not reported

496
NNW
1/2-1
0.594 mi.
3136 ft.

GOODWILL INDUSTRIES
1812 SE 6TH AVE.
PORTLAND, OR 97214

OR ECSI **S103842399**
OR VCP **N/A**
OR BROWNFIELDS

Relative:
Higher

Actual:
67 ft.

ECSI:

Name:	GOODWILL INDUSTRIES
Address:	1812 SE 6TH AVE.
City,State,Zip:	PORTLAND, OR 97214
State ID Number:	1475
Brown ID:	Brownfield Site - No Public Sector Assistance
Study Area:	False

GOODWILL INDUSTRIES (Continued) **S103842399**

Region ID:	2
Legislatve ID:	0
Investigation:	No Further Action
FACA ID:	8925
Further Action:	0
Lat/Long (dms):	45 30 35.30 / -122 39 33.50
County Code:	26.00
Score Value:	Not reported
Cerclis ID:	Not reported
Township Coord.:	1.00
Township Zone:	S
Range Coord:	1.00
Range Zone:	E
Section Coord:	2
Qtr Section:	Not reported
Tax Lots:	Not reported
Size:	0.3 acre
NPL:	False
Orphan:	False
Updated By:	GWISTAR
Update Date:	12/31/2015
Created Date:	12/03/1993
Decode For RegionID:	Northwest Region
Decode For BrownID:	Brownfield Site - no Public Sector Assistance
Decode For Furtheract:	Not reported
Decode For Investstat:	No Further Action
Decode For Legislative:	Not reported

Narrative:

NARR ID:	5733704
NARR Code:	Contamination
Created By:	Not reported
Created Date:	12/17/2002
Updated By:	Not reported
Updated Date:	12/17/2002
Decode for NarcdID:	Contamination
NARR Comments:	Soil only, no groundwater. Contamination mostly removed.

NARR ID:	5733705
NARR Code:	Hazardous Substance/Waste Types
Created By:	Not reported
Created Date:	12/17/2002
Updated By:	Not reported
Updated Date:	12/17/2002
Decode for NarcdID:	Hazardous Substance/Waste Types
NARR Comments:	Very low levels of PCBs and hydrocarbons in soil.

NARR ID:	5733706
NARR Code:	Manner of Release
Created By:	Not reported
Created Date:	12/17/2002
Updated By:	Not reported
Updated Date:	12/17/2002
Decode for NarcdID:	Manner of Release
NARR Comments:	Manner and time of release unknown.

NARR ID:	5733707
NARR Code:	Remedial Action

GOODWILL INDUSTRIES (Continued) **S103842399**

Created By: Not reported
Created Date: 12/17/2002
Updated By: GWISTAR
Updated Date: 05/22/2003
Decode for NarcdID: Remedial Action
NARR Comments: Minor cleanup already occurred. Report submitted 12/93. (12/3/93 GMW/SAS) There is no indication of significant contamination at this site, but a closer review of the site file and perhaps additional sampling would be needed for an NFA determination.

Administrative Action:
Action ID: 9508
Region: Northwestern Region
Complete Date: 12/03/1993
Rank Value: 0
Cleanup Flag: False
Created Date: 12/17/2002
Decode for AgencyID: Department of Environmental Quality
Decode for RegionID: Northwest Region
Category: Remedial Action
Action Code Flag: False
Action: Site Screening recommended (EV)
Further Action: Not reported
Comments: Not reported

Action ID: 9425
Region: Northwestern Region
Complete Date: 08/08/1995
Rank Value: 0
Cleanup Flag: False
Created Date: 12/17/2002
Decode for AgencyID: Department of Environmental Quality
Decode for RegionID: Northwest Region
Category: Remedial Action
Action Code Flag: False
Action: SITE EVALUATION
Further Action: Not reported
Comments: Not reported

Action ID: 9443
Region: Northwestern Region
Complete Date: 05/05/2010
Rank Value: Not reported
Cleanup Flag: False
Created Date: 12/21/2015
Decode for AgencyID: Department of Environmental Quality
Decode for RegionID: Northwest Region
Category: Remedial Action
Action Code Flag: False
Action: NO FURTHER STATE ACTION REQUIRED
Further Action: 0
Comments: Not reported

Action ID: 9505
Region: Northwestern Region
Complete Date: 08/08/1995
Rank Value: 0
Cleanup Flag: False

GOODWILL INDUSTRIES (Continued) **S103842399**

Created Date: 12/17/2002
Decode for AgencyID: Department of Environmental Quality
Decode for RegionID: Northwest Region
Category: Remedial Action
Action Code Flag: False
Action: Site Confirmatory Sampling recommended
Further Action: Low
Comments: Not reported

Action ID: 9424
Region: Northwestern Region
Complete Date: Not reported
Rank Value: 0
Cleanup Flag: False
Created Date: 12/17/2002
Decode for AgencyID: Department of Environmental Quality
Decode for RegionID: Northwest Region
Category: Administrative Action
Action Code Flag: False
Action: Site added to database
Further Action: Not reported
Comments: Not reported

Operations:
Operation Id: 132807
Operation Status: Unknown
Common Name: Goodwill Industries
Yrs of Operation: unknown
Comments: Parking lot adjacent to Goodwill store.
Updated Date: 08/08/1995
Updated By: gmw
Decode for OpstatID: Unknown

VCS:
Name: GOODWILL INDUSTRIES
Address: 1812 SE 6TH AVE.
City,State,Zip: PORTLAND, OR 97214
ECS Site ID: 1475
Facility Size: 0.3 acre
Action: NO FURTHER STATE ACTION REQUIRED
Start Date: 05/05/2010
End Date: 05/05/2010
Program: ICP
Latitude: 45.5098
Longitude: -122.6593
Primary Action Flag: True
Investigation Code: NFA
IC EC: Not reported
Region: Not reported

OR BROWNFIELDS:
Name: GOODWILL INDUSTRIES
Address: 1812 SE 6TH AVE.
City,State,Zip: PORTLAND, OR 97214
Geolocation Id: 8925
Status: NO FURTHER STATE ACTION REQUIRED
Brownfield: Not reported

GOODWILL INDUSTRIES (Continued) **S103842399**

Lat/Long: 45.5098 / -122.659

DU497 **1988 SE 3RD AVENUE** **OR ECSI** **S123272149**
NW **1988 SE 3RD AVENUE** **N/A**
1/2-1 **PORTLAND, OR 97214**
0.597 mi.
3152 ft. **Site 2 of 2 in cluster DU**

Relative:
Higher

Actual:
62 ft.

ECSI:

Name:	1988 SE 3RD AVENUE
Address:	1988 SE 3RD AVENUE
City,State,Zip:	PORTLAND, OR 97214
State ID Number:	6313
Brown ID:	0
Study Area:	False
Region ID:	Not reported
Legislatve ID:	0
Investigation:	Suspect
FACA ID:	153290
Further Action:	0
Lat/Long (dms):	45 30 31.00 / -122 39 45.00
County Code:	26.00
Score Value:	Not reported
Cerclis ID:	Not reported
Township Coord.:	1.00
Township Zone:	S
Range Coord:	1.00
Range Zone:	E
Section Coord:	3
Qtr Section:	DA
Tax Lots:	04700
Size:	0.42 acres
NPL:	False
Orphan:	False
Updated By:	GGAMOLO
Update Date:	12/31/2018
Created Date:	12/31/2018
Decode For RegionID:	Not reported
Decode For BrownID:	Not reported
Decode For Furtheract:	Not reported
Decode For Investstat:	Suspect
Decode For Legislative:	Not reported

Administrative Action:

Action ID:	9424
Region:	Not reported
Complete Date:	12/31/2018
Rank Value:	Not reported
Cleanup Flag:	False
Created Date:	12/31/2018
Decode for AgencyID:	Department of Environmental Quality
Decode for RegionID:	Not reported
Category:	Administrative Action
Action Code Flag:	False
Action:	Site added to database
Further Action:	Not reported
Comments:	Not reported

1988 SE 3RD AVENUE (Continued) **S123272149**

Action ID: 9511
Region: Northwestern Region
Complete Date: Not reported
Rank Value: Not reported
Cleanup Flag: False
Created Date: 12/31/2018
Decode for AgencyID: Department of Environmental Quality
Decode for RegionID: Northwest Region
Category: Remedial Action
Action Code Flag: False
Action: SITE INVESTIGATION
Further Action: 0
Comments: Not reported

498
South
1/2-1
0.602 mi.
3176 ft.

ROSS ISLAND (RIVER MILE 15.4) **OR ECSI** **S104304116**
WITHIN THE INTERIOR OF ROSS ISLAND, IN WILLAMETTE RIVER **OR CRL** **N/A**
PORTLAND, OR 97202 **OR ENG CONTROLS**
OR INST CONTROL
OR VCP

Relative:
Higher

Actual:
125 ft.

ECSI:
Name: ROSS ISLAND (RIVER MILE 15.4)
Address: WITHIN THE INTERIOR OF ROSS ISLAND, IN WILLAMETTE RIVER
City,State,Zip: PORTLAND, OR 97202
State ID Number: 2409
Brown ID: 0
Study Area: False
Region ID: Not reported
Legislatve ID: 832
Investigation: Listed on the CRL/Inventory
FACA ID: 12619
Further Action: 0
Lat/Long (dms): 45 29 4.00 / -122 39 35.00
County Code: 26.00
Score Value: Not reported
Cerclis ID: Not reported
Township Coord.: 1.00
Township Zone: S
Range Coord: 1.00
Range Zone: E
Section Coord: 14
Qtr Section: Not reported
Tax Lots: 37, 111,200
Size: 84.18 acres
NPL: False
Orphan: False
Updated By: KDAUGHE
Update Date: 07/13/2023
Created Date: 09/10/1999
Decode For RegionID: Not reported
Decode For BrownID: Not reported
Decode For Furtheract: Not reported
Decode For Investstat: Listed on the CRL/Inventory
Decode For Legislative: Owner, operator or other party under state or federal authority
Alias Name: Ross Island Sand and Gravel

Hazardous Release:
Substance ID.: 121059

ROSS ISLAND (RIVER MILE 15.4) (Continued) **S104304116**

Haz Release ID: 382126
Qty Released: Not reported
Date Released: Not reported
Update Date: 10/09/1999
Update By: Not reported
Substance Code: 1336-36-3
Substance Name: PCBs
Substance Abbrev.: Not reported
Substance Category ID: 8558
Substance Category: PCB Substances for the OSPIRG Report
Category Level: Not reported
Created By: Not reported
Created Date: 12/17/2002
Substance Category ID: 8558
Substance Category: PCB Substances for the OSPIRG Report
Category Level: Not reported
Created By: Not reported
Created Date: 12/17/2002
Substance Alias ID: 317029
Sub Alias Name: BIPHENYL,POLYCHLORO-
Substance Alias ID: 317030
Sub Alias Name: CHLORINATED BIPHENYL
Substance Alias ID: 317031
Sub Alias Name: CHLOROBIPHENYL
Substance Alias ID: 317032
Sub Alias Name: POLYCHLORINATED BIPHENYLs
Substance Alias ID: 317033
Sub Alias Name: POLYCHLOROBIPHENYL
Sampling Result ID: 340732
Feature Id: Not reported
Hazard Release Id: 382126
Medium: 701
Substance Abbrev.: Not reported
Unit Code: Not reported
Observation: False
Owner Operator: False
Lab Data: True
Sample Depth: Not reported
Start Date: 01/01/1992
End Date: Not reported
Min Concentration: Not reported
Max Concentration: Not reported
Sample Comment: 17 ppm
Last Update By: jmw
Update Date: 09/10/1999
Decode for MediumID: Sediment

Substance ID.: 122031
Haz Release ID: 382127
Qty Released: Not reported
Date Released: Not reported
Update Date: 10/09/1999
Update By: Not reported
Substance Code: ECD312
Substance Name: TRIBUTYLTIN
Substance Abbrev.: Not reported
Sampling Result ID: 340733

ROSS ISLAND (RIVER MILE 15.4) (Continued) **S104304116**

Feature Id: Not reported
Hazard Release Id: 382127
Medium: 701
Substance Abbrev.: Not reported
Unit Code: Not reported
Observation: False
Owner Operator: False
Lab Data: True
Sample Depth: Not reported
Start Date: 01/01/1992
End Date: Not reported
Min Concentration: Not reported
Max Concentration: Not reported
Sample Comment: 8.85 ppm
Last Update By: jmw
Update Date: 09/10/1999
Decode for MediumID: Sediment

Substance ID.: 122002
Haz Release ID: 382128
Qty Released: Not reported
Date Released: Not reported
Update Date: 10/09/1999
Update By: Not reported
Substance Code: ECD243
Substance Name: POLYAROMATIC HYDROCARBONS (PAH)
Substance Abbrev.: Not reported
Substance Alias ID: 318143
Sub Alias Name: PAH
Substance Alias ID: 318148
Sub Alias Name: POLYCYCLIC AROMATIC HYDROCARBONS (PAH)
Substance Alias ID: 318149
Sub Alias Name: POLYNUCLEAR AROMATIC HYDROCARBINS (PNA)
Substance Alias ID: 318150
Sub Alias Name: PNA
Sampling Result ID: 340734
Feature Id: Not reported
Hazard Release Id: 382128
Medium: 701
Substance Abbrev.: Not reported
Unit Code: Not reported
Observation: False
Owner Operator: False
Lab Data: True
Sample Depth: Not reported
Start Date: 01/01/1992
End Date: Not reported
Min Concentration: Not reported
Max Concentration: Not reported
Sample Comment: 9 ppm
Last Update By: jmw
Update Date: 09/10/1999
Decode for MediumID: Sediment

Substance ID.: 121673
Haz Release ID: 382129
Qty Released: Not reported

ROSS ISLAND (RIVER MILE 15.4) (Continued) **S104304116**

Date Released: Not reported
Update Date: 10/09/1999
Update By: Not reported
Substance Code: 7440-50-8
Substance Name: COPPER
Substance Abbrev.: Not reported
Substance Category ID: 8464
Substance Category: Inorganics
Category Level: Not reported
Created By: Not reported
Created Date: 12/17/2002
Substance Category ID: 8464
Substance Category: Inorganics
Category Level: Not reported
Created By: Not reported
Created Date: 12/17/2002
Substance Alias ID: 319296
Sub Alias Name: CU
Sampling Result ID: 340735
Feature Id: Not reported
Hazard Release Id: 382129
Medium: 701
Substance Abbrev.: Not reported
Unit Code: Not reported
Observation: False
Owner Operator: False
Lab Data: True
Sample Depth: Not reported
Start Date: 01/01/1992
End Date: Not reported
Min Concentration: Not reported
Max Concentration: Not reported
Sample Comment: 2,790 ppm
Last Update By: jmw
Update Date: 09/10/1999
Decode for MediumID: Sediment

Narrative:
NARR ID: 5753524
NARR Code: Contamination
Created By: GWISTAR
Created Date: 08/23/2011
Updated By: GWISTAR
Updated Date: 08/23/2011
Decode for NarcdID: Contamination
NARR Comments: Ross Island Sand and Gravel began importing fill material in the early 1980s. Some of the material the company obtained from Port of Portland shipyards was determined to be unsuitable for unconfined open water disposal due to the presence of contaminants. This material was placed lawfully in depressions within the lagoon and covered with clean material creating confined aquatic disposal sites. In 1999, however, Ross Island Sand and Gravel and DEQ determined that mining activities had extended into one of the capped areas, resulting in a breach of a confined cell. Between 1999 and 2002, Ross Island Sand and Gravel and the Port of Portland conducted environmental investigations at the site, finding that the following contamination could pose unacceptable risk to human health and the environment: Elevated concentrations of zinc and arsenic in surface

ROSS ISLAND (RIVER MILE 15.4) (Continued) **S104304116**

soil samples collected in the vicinity of the processing plant. PAHs, detected in surface soil immediately adjacent to the southern portion of the lagoon at concentrations that could pose a threat to fish and wildlife within the lagoon if soil erodes into the lagoon. Contaminated material removed from lagoon disposal cell 5 during mining activities. PAHs detected at levels slightly exceeding EPA ambient water quality criteria in a grab groundwater sample collected adjacent to the southern portion of the lagoon. Elevated concentrations of PAHs, metals, and PCBs detected in a limited number of surface sediment samples collected from the southern portion of the lagoon where reclamation filling occurred and in the vicinity of the recapped breach area. Elevated pH detected at several locations along the southern shoreline of the lagoon assumed to result be from concrete waste fill. Highly contaminated material present in the five confined disposal cells for material dredged from Port of Portland facilities.

NARR ID: 5743053
NARR Code: Data Sources
Created By: GWISTAR
Created Date: 03/03/2003
Updated By: GWISTAR
Updated Date: 09/21/2005
Decode for NarcdID: Data Sources
NARR Comments: Final Site Investigation Report - Port of Portland Confined Dredged Material Disposal, Ross Island Facility (November 30, 2000); Remedial Investigation/Risk Assessment Report Ross Island Sand and Gravel Co. (October 21, 2002).

NARR ID: 5738601
NARR Code: Hazardous Substance/Waste Types
Created By: Not reported
Created Date: 12/17/2002
Updated By: Not reported
Updated Date: 12/17/2002
Decode for NarcdID: Hazardous Substance/Waste Types
NARR Comments: PCBs, PAHs, petroleum, metals, pesticides/herbicides

NARR ID: 5738602
NARR Code: Site Location
Created By: Not reported
Created Date: 12/17/2002
Updated By: Not reported
Updated Date: 12/17/2002
Decode for NarcdID: Site Location
NARR Comments: Willamette River - River Mile 15.

NARR ID: 5738603
NARR Code: Manner of Release
Created By: Not reported
Created Date: 12/17/2002
Updated By: Not reported
Updated Date: 12/17/2002
Decode for NarcdID: Manner of Release
NARR Comments: Disposal of contaminated dredge sediments in upland and lagoon areas.

NARR ID: 5738604

ROSS ISLAND (RIVER MILE 15.4) (Continued) **S104304116**

NARR Code: Media Contamination
Created By: Not reported
Created Date: 12/17/2002
Updated By: Not reported
Updated Date: 12/17/2002
Decode for NarcdID: Media Contamination
NARR Comments: sediments, soils

NARR ID: 5747236
NARR Code: Project Activity Status
Created By: GWISTAR
Created Date: 09/21/2005
Updated By: GWISTAR
Updated Date: 09/21/2005
Decode for NarcdID: Project Activity Status
NARR Comments: SOME PROJECT REPORTS ARCHIVED, BOX #272839182

NARR ID: 5738606
NARR Code: Remedial Action
Created By: Not reported
Created Date: 12/17/2002
Updated By: JSUTTER
Updated Date: 10/11/2016
Decode for NarcdID: Remedial Action
NARR Comments: (August 2011 update) Ross Island Sand and Gravel has completed the following actions in compliance with the December 2005 DEQ Record of Decision: In summer 2000, closed the eastern portion of the settling pond containing contaminated material mined from confined aquatic disposal cell 5 and covered it with clean sediments dredged from the western portion of the settling pond. In June and July 2007, removed approximately 900 cubic yards of soil contaminated with metals from the processing plant area; placed the soil in a prepared cell located within the capped former settling pond; and capped the cell with clean soil. In summer and fall 2007, installed a variety of erosion control measures in the southern shoreline areas immediately adjacent to the lagoon. Measures included: installing drainage berms, stabilizing slopes, and covering with clean fill. In May 2007, sampled groundwater in the southern shoreline area. Contaminant concentrations did not exceed conservative screening levels and DEQ determined no further action for groundwater was necessary. Between 2001 and 2010, placed approximately 2,400,000 tons of fill in the lagoon achieving a minimum three-foot cap of clean material over contaminated sediment and further stabilizing slopes adjacent to the southern bench area. Ross Island Sand and Gravel prepared a long-term monitoring/maintenance and contingency plan for the site addressing each aspect of the cleanup. In addition to regular monitoring and maintenance of cleanup components, Ross Island will inspect caps and stormwater controls after any extreme events including: seismic events of magnitude six or greater, rainfall exceeding 3.4 inches or greater in a 24-hour period, and Willamette River levels of 18 feet or greater. Based on evaluation of the actions described above, DEQ has determined that no further action, aside from monitoring, is required at the Ross Island Sand and Gravel site and that Ross Island Sand and Gravel has completed its obligations under DEQ Consent Order No. WMCVC-NWR-99-09. The completed cleanup is conditional because of the need to maintain engineering controls and conduct long-term monitoring and maintenance of cleanup measure at the site. The new

ROSS ISLAND (RIVER MILE 15.4) (Continued) **S104304116**

consent order addresses DEQ oversight of these on-going responsibilities. A memorandum describing the basis for the no further action and certificate of completion was made available for public review and comment from April 4 to May 2, 2011. No comments were received. The first annual long-term monitoring report was submitted in July 2012. It identified continued issues with elevated pH in one area and need for improving slopes adjacent to sediment caps in another area. RISG is addressing these issues with additional fill placement focused in these areas. Annual monitoring reports submitted 2013, 2014, 2015, and 2016. pH levels declined and pH monitoring was discontinued in 2015. Site gw monitoring wells were decommissioned 2014/2015.

NARR ID: 5753523
NARR Code: Site History
Created By: GWISTAR
Created Date: 08/23/2011
Updated By: GWISTAR
Updated Date: 08/23/2011
Decode for NarcdID: Site History
NARR Comments: Ross Island Sand and Gravel is a major supplier of aggregate in the Portland area. From the 1920s until the summer of 2001, the company mined and processed sand and gravel from the Willamette River at this site.

NARR ID: 5749600
NARR Code: 1922
Created By: GWISTAR
Created Date: 08/22/2007
Updated By: SGREENF
Updated Date: 01/27/2023
Decode for NarcdID: Current Site Summary Statement
NARR Comments: [August 2011] The site is located at about river mile 15 of the Willamette River, a mile upstream of downtown Portland. Ross Island Sand and Gravel Co. (RISG) mined gravel from the lagoon between 1926 and 2001. Beginning in 1980 RISG was required to reclaim the mined area and therefore began importing fill to the site. Some of this fill was contaminated and was required to be capped with clean material. In the late 1990s DEQ required the Port of Portland (primary source of contaminated fill) and RISG to investigate the adequacy of the confinement of contaminated material and environmental conditions in general. A Record of Decision (ROD) was signed in 2005 laying out long-term containment, monitoring, and management protocols that RISG must adhere to. In 2011, DEQ conditionally approved environmental cleanup actions at RISG (also known as a conditional no further action decision). DEQ also issued a certificate of completion to RISG for remedial action obligations described in its consent order with DEQ. DEQ also issued a new consent order with Ross Island to cover oversight of long-term monitoring and maintenance of the completed remedy. Annual monitoring and maitenance reports are submitted to DEQ in August.

For more information about this project, see the documents posted below, as well as DEQ's Ross Island web page (site links section below).

Site Control:
Site Control #: 623
Control Number: 3
Begin Date: 06/30/2011

ROSS ISLAND (RIVER MILE 15.4) (Continued) **S104304116**

End Date: Not reported
Frequency Of Review: 60
Last Reviewed By: Jennifer Sutter
Last Reviewed Date: 06/30/2011
Last Update By: KDAUGHE
Last Updated Date: 08/25/2022
Site Comment: An E&ES documenting locations of containment areas and stabilization elements and referencing the long-term maintenance and monitoring plan has been filed with Multnomah County.

Site Control #: 624
Control Number: 19
Begin Date: 08/01/2011
End Date: Not reported
Frequency Of Review: 0
Last Reviewed By: Jennifer Sutter
Last Reviewed Date: Not reported
Last Update By: KDAUGHE
Last Updated Date: 08/23/2022
Site Comment: RISG prepared a Long-Term Monitoring/Maintenance and Contingency Plan (February 2011) for the site addressing each aspect of the remedial action. Basic elements of the plan for each remedial action element are identified below. In addition to the regular monitoring described, inspections of caps and stormwater controls will be conducted after any extreme events including: seismic events of magnitude 6 or greater, rainfall exceeding 3.4 inches or greater in a 24-hour period, and Willamette River levels equivalent to a 100-year flood or higher.

Administrative Action:
Action ID: 9465
Region: Northwestern Region
Complete Date: 03/04/2003
Rank Value: Not reported
Cleanup Flag: False
Created Date: 03/06/2003
Decode for AgencyID: Department of Environmental Quality
Decode for RegionID: Northwest Region
Category: Listing Action
Action Code Flag: False
Action: Facility proposed for Confirmed Release List
Further Action: 0
Comments: Not reported

Action ID: 9467
Region: Northwestern Region
Complete Date: 03/04/2003
Rank Value: Not reported
Cleanup Flag: False
Created Date: 03/06/2003
Decode for AgencyID: Department of Environmental Quality
Decode for RegionID: Northwest Region
Category: Listing Action
Action Code Flag: False
Action: Facility proposed for Inventory
Further Action: 0
Comments: Not reported

Action ID: 9428

ROSS ISLAND (RIVER MILE 15.4) (Continued) **S104304116**

Region: Northwestern Region
Complete Date: 04/22/2003
Rank Value: Not reported
Cleanup Flag: False
Created Date: 04/22/2003
Decode for AgencyID: Department of Environmental Quality
Decode for RegionID: Northwest Region
Category: Listing Action
Action Code Flag: False
Action: Extension requested by owner/operator
Further Action: 0
Comments: Not reported

Action ID: 9430
Region: Northwestern Region
Complete Date: 04/22/2003
Rank Value: Not reported
Cleanup Flag: False
Created Date: 04/22/2003
Decode for AgencyID: Department of Environmental Quality
Decode for RegionID: Northwest Region
Category: Listing Action
Action Code Flag: False
Action: Petition or request granted
Further Action: 0
Comments: Not reported

Action ID: 9429
Region: Northwestern Region
Complete Date: 10/24/2005
Rank Value: Not reported
Cleanup Flag: False
Created Date: 05/06/2003
Decode for AgencyID: Department of Environmental Quality
Decode for RegionID: Northwest Region
Category: Remedial Action
Action Code Flag: False
Action: FEASIBILITY STUDY
Further Action: 0
Comments: Not reported

Action ID: 9438
Region: Northwestern Region
Complete Date: 07/03/2003
Rank Value: Not reported
Cleanup Flag: False
Created Date: 07/09/2003
Decode for AgencyID: Department of Environmental Quality
Decode for RegionID: Northwest Region
Category: Listing Action
Action Code Flag: False
Action: Facility placed on Confirmed Release List
Further Action: 0
Comments: Not reported

Action ID: 9439
Region: Northwestern Region

ROSS ISLAND (RIVER MILE 15.4) (Continued) **S104304116**

Complete Date: 07/03/2003
Rank Value: Not reported
Cleanup Flag: False
Created Date: 07/09/2003
Decode for AgencyID: Department of Environmental Quality
Decode for RegionID: Northwest Region
Category: Listing Action
Action Code Flag: False
Action: Facility placed on Inventory
Further Action: 0
Comments: Not reported

Action ID: 9450
Region: Northwestern Region
Complete Date: Not reported
Rank Value: Not reported
Cleanup Flag: False
Created Date: 08/22/2011
Decode for AgencyID: Department of Environmental Quality
Decode for RegionID: Northwest Region
Category: Remedial Action
Action Code Flag: False
Action: OPERATION and MAINTENANCE
Further Action: 0
Comments: Not reported

Action ID: 9411
Region: Northwestern Region
Complete Date: 06/29/2011
Rank Value: Not reported
Cleanup Flag: False
Created Date: 08/22/2011
Decode for AgencyID: Department of Environmental Quality
Decode for RegionID: Northwest Region
Category: Remedial Action
Action Code Flag: False
Action: No Further Action (Conditional)
Further Action: 0
Comments: Not reported

Action ID: 9434
Region: 0
Complete Date: Not reported
Rank Value: Not reported
Cleanup Flag: False
Created Date: 08/22/2011
Decode for AgencyID: Department of Environmental Quality
Decode for RegionID: Not reported
Category: Remedial Action
Action Code Flag: False
Action: Institutional Control
Further Action: 0
Comments: Not reported

Action ID: 9442
Region: Northwestern Region
Complete Date: 01/18/2001

ROSS ISLAND (RIVER MILE 15.4) (Continued) **S104304116**

Rank Value: 0
Cleanup Flag: False
Created Date: 12/17/2002
Decode for AgencyID: Department of Environmental Quality
Decode for RegionID: Northwest Region
Category: Remedial Action
Action Code Flag: False
Action: NEGOTIATIONS
Further Action: Not reported
Comments: Not reported

Action ID: 9440
Region: Northwestern Region
Complete Date: 01/18/2000
Rank Value: 0
Cleanup Flag: False
Created Date: 12/17/2002
Decode for AgencyID: Department of Environmental Quality
Decode for RegionID: Northwest Region
Category: Remedial Action
Action Code Flag: False
Action: Letter Agreement
Further Action: Not reported
Comments: Not reported

Action ID: 9424
Region: Northwestern Region
Complete Date: 09/10/1999
Rank Value: 0
Cleanup Flag: False
Created Date: 12/17/2002
Decode for AgencyID: Department of Environmental Quality
Decode for RegionID: Northwest Region
Category: Administrative Action
Action Code Flag: False
Action: Site added to database
Further Action: Not reported
Comments: Not reported

Action ID: 9484
Region: Northwestern Region
Complete Date: 10/01/2002
Rank Value: 0
Cleanup Flag: False
Created Date: 12/17/2002
Decode for AgencyID: Department of Environmental Quality
Decode for RegionID: Northwest Region
Category: Remedial Action
Action Code Flag: False
Action: REMEDIAL INVESTIGATION
Further Action: 0
Comments: Not reported

Action ID: 9412
Region: Northwestern Region
Complete Date: 11/09/1999
Rank Value: 0

ROSS ISLAND (RIVER MILE 15.4) (Continued) **S104304116**

Cleanup Flag: False
Created Date: 12/17/2002
Decode for AgencyID: Department of Environmental Quality
Decode for RegionID: Northwest Region
Category: Remedial Action
Action Code Flag: False
Action: Consent Order
Further Action: Not reported
Comments: Not reported

Action ID: 9412
Region: Northwestern Region
Complete Date: 02/01/1999
Rank Value: 0
Cleanup Flag: False
Created Date: 12/17/2002
Decode for AgencyID: Department of Environmental Quality
Decode for RegionID: Northwest Region
Category: Remedial Action
Action Code Flag: False
Action: Consent Order
Further Action: Not reported
Comments: Not reported

Action ID: 9440
Region: Northwestern Region
Complete Date: 10/07/1999
Rank Value: 0
Cleanup Flag: False
Created Date: 12/17/2002
Decode for AgencyID: Department of Environmental Quality
Decode for RegionID: Northwest Region
Category: Remedial Action
Action Code Flag: False
Action: Letter Agreement
Further Action: Not reported
Comments: Not reported

Action ID: 9459
Region: Northwestern Region
Complete Date: 06/01/1998
Rank Value: 0
Cleanup Flag: False
Created Date: 12/17/2002
Decode for AgencyID: Department of Environmental Quality
Decode for RegionID: Northwest Region
Category: Remedial Action
Action Code Flag: False
Action: PRELIMINARY ASSESSMENT EQUIVALENT
Further Action: Not reported
Comments: Not reported

Action ID: 9498
Region: Northwestern Region
Complete Date: 11/05/2002
Rank Value: 0
Cleanup Flag: False

ROSS ISLAND (RIVER MILE 15.4) (Continued) **S104304116**

Created Date: 12/17/2002
Decode for AgencyID: Department of Environmental Quality
Decode for RegionID: Northwest Region
Category: Listing Action
Action Code Flag: False
Action: Proposal for Confirmed Release List recommended
Further Action: Not reported
Comments: Not reported

Action ID: 9499
Region: Northwestern Region
Complete Date: 11/05/2002
Rank Value: 0
Cleanup Flag: False
Created Date: 12/17/2002
Decode for AgencyID: Department of Environmental Quality
Decode for RegionID: Northwest Region
Category: Listing Action
Action Code Flag: False
Action: Proposal for Inventory recommended
Further Action: Not reported
Comments: Not reported

Action ID: 9469
Region: Northwestern Region
Complete Date: 06/29/2011
Rank Value: Not reported
Cleanup Flag: False
Created Date: 11/08/2005
Decode for AgencyID: Department of Environmental Quality
Decode for RegionID: Northwest Region
Category: Remedial Action
Action Code Flag: False
Action: REMEDIAL ACTION
Further Action: 0
Comments: Not reported

Action ID: 9409
Region: Northwestern Region
Complete Date: 10/24/2005
Rank Value: Not reported
Cleanup Flag: False
Created Date: 03/15/2006
Decode for AgencyID: Department of Environmental Quality
Decode for RegionID: Northwest Region
Category: Remedial Action
Action Code Flag: False
Action: Beneficial Water Use Assessment
Further Action: 0
Comments: Not reported

Action ID: 9436
Region: Northwestern Region
Complete Date: 10/24/2005
Rank Value: Not reported
Cleanup Flag: False
Created Date: 03/15/2006

ROSS ISLAND (RIVER MILE 15.4) (Continued) **S104304116**

Decode for AgencyID: Department of Environmental Quality
Decode for RegionID: Northwest Region
Category: Remedial Action
Action Code Flag: False
Action: Land-Use Assessment
Further Action: 0
Comments: Not reported

Operations:
Operation Id: 133610
Operation Status: Active
Common Name: Ross Island Sand and Gravel
Yrs of Operation: 1926 - Present
Comments: Not reported
Updated Date: 09/10/1999
Updated By: jmw
Decode for OpstatID: Active
Operations SIC Id: 196839
SIC Code: 3295
Created By: Not reported
Created Date: 12/17/2002

CRL:
Name: ROSS ISLAND (RIVER MILE 15.4)
Address: WITHIN THE INTERIOR OF ROSS ISLAND, IN WILLAMETTE RIVER
City,State,Zip: PORTLAND, OR 97202
Facility ID: 2409
Location ID: 12619
Status Code: LIS
Facility Status: No Further Action (Conditional)
Lat/Long: 45.4844 / -122.6597

Enginering Control:
Name: ROSS ISLAND (RIVER MILE 15.4)
Address: WITHIN THE INTERIOR OF ROSS ISLAND, IN WILLAMETTE RIVER
City,State,Zip: PORTLAND, OR 97202
Site Control Sequence #: 624
Site Id: 2409
Control Sequence #: 19
Begin Date: 08/01/2011
End Date: Not reported
Frequency Of Review: 0
Last Reviewed By: Jennifer Sutter
Last Review Date: Not reported
Last Updated By: KDAUGHE
Last Updated Date: 08/23/2022
Group Sequence #: 5
Control Code: CLPSS
Control Description: Contamination left in place, sediment or sludge
FK Type Code: 2
Group Code: CIP
Group Description: Contamination Contained in Place
Type Code: E
Type Description: Engineering
Comments: RISG prepared a Long-Term Monitoring/Maintenance and Contingency Plan (February 2011) for the site addressing each aspect of the remedial action. Basic elements of the plan for each remedial action element

ROSS ISLAND (RIVER MILE 15.4) (Continued) **S104304116**

are identified below. In addition to the regular monitoring described, inspections of caps and stormwater controls will be conducted after any extreme events including: seismic events of magnitude 6 or greater, rainfall exceeding 3.4 inches or greater in a 24-hour period, and Willamette River levels equivalent to a 100-year flood or higher.

Institutional Control:

Name:	ROSS ISLAND (RIVER MILE 15.4)
Address:	WITHIN THE INTERIOR OF ROSS ISLAND, IN WILLAMETTE RIVER
City,State,Zip:	PORTLAND, OR 97202
Site Control Sequence #:	623
Site Id:	2409
Control Sequence #:	3
Begin Date:	06/30/2011
End Date:	Not reported
Frequency Of Review:	60
Last Reviewed By:	Jennifer Sutter
Last Review Date:	06/30/2011
Last Updated By:	KDAUGHE
Last Updated Date:	08/25/2022
Group Sequence #:	2
Control Code:	EES
Control Description:	Easement Equitable Servitude
FK Type Code:	1
Group Code:	PR
Group Description:	Proprietary
Type Code:	I
Type Description:	Institutional
Comments:	An E&ES documenting locations of containment areas and stabilization elements and referencing the long-term maintenance and monitoring plan has been filed with Multnomah County.

VCS:

Name:	ROSS ISLAND (RIVER MILE 15.4)
Address:	WITHIN THE INTERIOR OF ROSS ISLAND, IN WILLAMETTE RIVER
City,State,Zip:	PORTLAND, OR 97202
ECS Site ID:	2409
Facility Size:	84.18 acres
Action:	Consent Order
Start Date:	09/01/1999
End Date:	11/09/1999
Program:	VCS
Latitude:	45.4844
Longitude:	-122.6597
Primary Action Flag:	False
Investigation Code:	LIS
IC EC:	Not reported
Region:	Not reported

Name:	ROSS ISLAND (RIVER MILE 15.4)
Address:	WITHIN THE INTERIOR OF ROSS ISLAND, IN WILLAMETTE RIVER
City,State,Zip:	PORTLAND, OR 97202
ECS Site ID:	2409
Facility Size:	84.18 acres
Action:	Consent Order
Start Date:	02/01/1999

ROSS ISLAND (RIVER MILE 15.4) (Continued) **S104304116**

End Date:	02/01/1999
Program:	VCS
Latitude:	45.4844
Longitude:	-122.6597
Primary Action Flag:	False
Investigation Code:	LIS
IC EC:	Not reported
Region:	Not reported

Name:	ROSS ISLAND (RIVER MILE 15.4)
Address:	WITHIN THE INTERIOR OF ROSS ISLAND, IN WILLAMETTE RIVER
City,State,Zip:	PORTLAND, OR 97202
ECS Site ID:	2409
Facility Size:	84.18 acres
Action:	Site added to database
Start Date:	09/10/1999
End Date:	09/10/1999
Program:	VCS
Latitude:	45.4844
Longitude:	-122.6597
Primary Action Flag:	False
Investigation Code:	LIS
IC EC:	Not reported
Region:	Not reported

Name:	ROSS ISLAND (RIVER MILE 15.4)
Address:	WITHIN THE INTERIOR OF ROSS ISLAND, IN WILLAMETTE RIVER
City,State,Zip:	PORTLAND, OR 97202
ECS Site ID:	2409
Facility Size:	84.18 acres
Action:	FEASIBILITY STUDY
Start Date:	10/01/2002
End Date:	10/24/2005
Program:	VCP
Latitude:	45.4844
Longitude:	-122.6597
Primary Action Flag:	False
Investigation Code:	LIS
IC EC:	Not reported
Region:	Not reported

Name:	ROSS ISLAND (RIVER MILE 15.4)
Address:	WITHIN THE INTERIOR OF ROSS ISLAND, IN WILLAMETTE RIVER
City,State,Zip:	PORTLAND, OR 97202
ECS Site ID:	2409
Facility Size:	84.18 acres
Action:	Letter Agreement
Start Date:	10/07/1999
End Date:	10/07/1999
Program:	VCS
Latitude:	45.4844
Longitude:	-122.6597
Primary Action Flag:	False
Investigation Code:	LIS
IC EC:	Not reported
Region:	Not reported

ROSS ISLAND (RIVER MILE 15.4) (Continued) **S104304116**

Name:	ROSS ISLAND (RIVER MILE 15.4)
Address:	WITHIN THE INTERIOR OF ROSS ISLAND, IN WILLAMETTE RIVER
City,State,Zip:	PORTLAND, OR 97202
ECS Site ID:	2409
Facility Size:	84.18 acres
Action:	NEGOTIATIONS
Start Date:	09/01/1998
End Date:	01/18/2001
Program:	VCS
Latitude:	45.4844
Longitude:	-122.6597
Primary Action Flag:	False
Investigation Code:	LIS
IC EC:	Not reported
Region:	Not reported

Name:	ROSS ISLAND (RIVER MILE 15.4)
Address:	WITHIN THE INTERIOR OF ROSS ISLAND, IN WILLAMETTE RIVER
City,State,Zip:	PORTLAND, OR 97202
ECS Site ID:	2409
Facility Size:	84.18 acres
Action:	REMEDIAL INVESTIGATION
Start Date:	09/08/1999
End Date:	10/01/2002
Program:	VCS
Latitude:	45.4844
Longitude:	-122.6597
Primary Action Flag:	False
Investigation Code:	LIS
IC EC:	Not reported
Region:	Not reported

Name:	ROSS ISLAND (RIVER MILE 15.4)
Address:	HARDTACK ISLAND - WILLAMETTE RIVER
City,State,Zip:	PORTLAND, OR 972HH
ECS Site ID:	2409
Facility Size:	84.18
Action:	Completed ICP or VCP Cost Recovery Agreement
Start Date:	Not reported
End Date:	1/18/2000
Program:	Not reported
Latitude:	Not reported
Longitude:	Not reported
Primary Action Flag:	N
Investigation Code:	Not reported
IC EC:	Not reported
Region:	Not reported

Name:	ROSS ISLAND (RIVER MILE 15.4)
Address:	HARDTACK ISLAND - WILLAMETTE RIVER
City,State,Zip:	PORTLAND, OR 972HH
ECS Site ID:	2409
Facility Size:	84.18
Action:	Completed ICP or VCP Cost Recovery Agreement
Start Date:	Not reported
End Date:	10/7/1999
Program:	Not reported

ROSS ISLAND (RIVER MILE 15.4) (Continued) **S104304116**

Latitude:	Not reported
Longitude:	Not reported
Primary Action Flag:	N
Investigation Code:	Not reported
IC EC:	Not reported
Region:	Not reported

DV499 **EAST SIDE PLATING PLANT #4** **SEMS-ARCHIVE** **1000393917**
NW **310 SE STEPHENS STREET** **OR ECSI** **ORD009049107**
1/2-1 **PORTLAND, OR 97214** **OR LUST**
0.614 mi. **OR UST**
3240 ft. **Site 1 of 2 in cluster DV** **OR AST**
OR HAZMAT
Relative: Higher **RCRA NonGen / NLR**
E MANIFEST
Actual: 65 ft. **OR HSIS**
OR MANIFEST

SEMS Archive:

Site ID:	1000369
EPA ID:	ORD009049107
Name:	EAST SIDE PLATING WORKS
Address:	310 SE STEPHENS
Address 2:	Not reported
City,State,Zip:	PORTLAND, OR 97214
Cong District:	03
FIPS Code:	41051
FF:	N
NPL:	Not on the NPL
Non NPL Status:	NFRAP-Site does not qualify for the NPL based on existing information

SEMS Archive Detail:

Region:	10
Site ID:	1000369
EPA ID:	ORD009049107
Site Name:	EAST SIDE PLATING WORKS
NPL:	N
FF:	N
OU:	00
Action Code:	PA
Action Name:	PA
SEQ:	1
Start Date:	1984-08-30 05:00:00
Finish Date:	1984-09-17 05:00:00
Qual:	H
Current Action Lead:	St Perf

Region:	10
Site ID:	1000369
EPA ID:	ORD009049107
Site Name:	EAST SIDE PLATING WORKS
NPL:	N
FF:	N
OU:	00
Action Code:	DS
Action Name:	DISCVRY
SEQ:	1
Start Date:	1983-01-01 05:00:00

EAST SIDE PLATING PLANT #4 (Continued) **1000393917**

Finish Date: 1983-01-01 05:00:00
Qual: Not reported
Current Action Lead: EPA Perf

Region: 10
Site ID: 1000369
EPA ID: ORD009049107
Site Name: EAST SIDE PLATING WORKS
NPL: N
FF: N
OU: 00
Action Code: SI
Action Name: SI
SEQ: 1
Start Date: 1984-08-30 05:00:00
Finish Date: 1984-09-17 05:00:00
Qual: N
Current Action Lead: St Perf

Region: 10
Site ID: 1000369
EPA ID: ORD009049107
Site Name: EAST SIDE PLATING WORKS
NPL: N
FF: N
OU: 00
Action Code: VS
Action Name: ARCH SITE
SEQ: 1
Start Date: Not reported
Finish Date: 1984-09-17 05:00:00
Qual: Not reported
Current Action Lead: EPA Perf In-Hse

ECSI:
Name: EAST SIDE PLATING - PLANT 4
Address: 310 SE STEPHENS ST.
City,State,Zip: PORTLAND, OR 97214
State ID Number: 1010
Brown ID: 0
Study Area: False
Region ID: Not reported
Legislatve ID: 0
Investigation: Suspect
FACA ID: 1163
Further Action: 260
Lat/Long (dms): 45 30 33.84 / -122 39 45.72
County Code: 26.00
Score Value: Not reported
Cerclis ID: 009049107
Township Coord.: 1.00
Township Zone: S
Range Coord: 1.00
Range Zone: E
Section Coord: 3
Qtr Section: DA

EAST SIDE PLATING PLANT #4 (Continued) **1000393917**

Tax Lots: 2700
Size: 0.61 acres
NPL: False
Orphan: False
Updated By: JGOMORI
Update Date: 07/13/2023
Created Date: 04/29/1988
Decode For RegionID: Not reported
Decode For BrownID: Not reported
Decode For Furtheract: Low
Decode For Investstat: Suspect
Decode For Legislative: Not reported

Narrative:
NARR ID: 5752902
NARR Code: Site Contacts
Created By: SFORTUN
Created Date: 02/23/2011
Updated By: SFORTUN
Updated Date: 02/23/2011
Decode for NarcdID: Site Contacts
NARR Comments: Tracy Finck, Plant Manager. Ross Edginton, Environmental Health and Safety Manager. Mary Knight, Quality Assurance Manager. Chuck Weisman, Anodizing Manager.

NARR ID: 5739241
NARR Code: Contamination
Created By: Not reported
Created Date: 12/17/2002
Updated By: Not reported
Updated Date: 12/17/2002
Decode for NarcdID: Contamination
NARR Comments: Site has a history of excessive discharge (in excess of discharge limits for hazardous compounds, particularly acids and cyanide) to city sewer. City had to replace corroded sewer pipe 3/80. A 40-foot length of 8-inch concrete pipe had been completely eaten out along its bottom. This plant is the largest source of plating wastes in the city (3/79). City initiated enforcement action to reduce facility's discharge. Site was in apparent compliance with RCRA conditions in 1984. See Strategy Recommendation in site files for more information. Beginning in 1987, TCE was found in monitoring wells downgradient of site; these wells were installed as part of PGE Station L investigation (ECSI #151). It is possible that the TCE originated from East Side Plating.

NARR ID: 5739242
NARR Code: Data Sources
Created By: Not reported
Created Date: 12/17/2002
Updated By: Not reported
Updated Date: 12/17/2002
Decode for NarcdID: Data Sources
NARR Comments: DEQ CERCLIS file; Inspection reports; EPA CERCLA Preliminary Assessment; Site Investigation; Lab results; City of Portland Sewer Discharge Info; Air Permit info; Preliminary Assessment by Hahn & Associates, 6/29/95.

NARR ID: 5752901

EAST SIDE PLATING PLANT #4 (Continued) **1000393917**

NARR Code: General Site Description
Created By: SFORTUN
Created Date: 02/23/2011
Updated By: SFORTUN
Updated Date: 02/23/2011
Decode for NarcdID: General Site Description
NARR Comments: A November 30, 2010 DEQ and EPA joint, unannounced Hazardous Waste Generator Compliance Inspection of this Large Quantity Hazardous Waste Generator facility noted that this is East Site Plating's oldest operating facility, operating since 1946. The facility itself is more than 60 years old. The concrete flooring is compromised by cracks and loosely-set blocks. Uncontained plating solutions were observed accumulated on the facility floors. Treated plating solutions are discharged to the municipal sanitary sewers under a permit from Portland Bureau of Environmental Services. Main Plating Room Operations: pre-plating operations (rinsate and caustic tanks), plating tanks for chromating and cadmium, copper, and zinc, and finishing rinses including a cyanide bath for copper and cadmium products. Facility also has a Specialty Plating Room, Deburring Room, Maintenance Shop, a Wastewater Treatment Room (filter press and sludge drying), and a 90-Day Waste Storage Area

NARR ID: 5739243
NARR Code: Hazardous Substance/Waste Types
Created By: Not reported
Created Date: 12/17/2002
Updated By: SFORTUN
Updated Date: 02/23/2011
Decode for NarcdID: Hazardous Substance/Waste Types
NARR Comments: Cadmium, chromium, cyanide, hydrochloric acid, zinc, nickel, copper, caustic, used oil.

NARR ID: 5739245
NARR Code: Pathways Other Hazards
Created By: Not reported
Created Date: 12/17/2002
Updated By: Not reported
Updated Date: 12/17/2002
Decode for NarcdID: Pathways & Other Hazards
NARR Comments: Soil (around damaged sewer pipes), as well as possibly groundwater beneath facility. Groundwater may occur at a depth in excess of 50 feet beneath site.

NARR ID: 5739246
NARR Code: Remedial Action
Created By: Not reported
Created Date: 12/17/2002
Updated By: Not reported
Updated Date: 12/17/2002
Decode for NarcdID: Remedial Action
NARR Comments: In response to DEQ review, RP conducted own PA with Hahn & Associates. Hahn completed the PA in June 1995, and it concluded that releases from corroded sewer piping prior to 1981 could have caused subsurface contamination. Hahn installed four soil borings beneath the replaced sewer pipe 11/95, which showed little or no metals or VOC contamination at this location. Based on this data, Site Assessment has downgraded the further-action priority to LOW. There

EAST SIDE PLATING PLANT #4 (Continued) **1000393917**

is still no information on the fate of heavy metals that were released through the break in the city sewer line, nor does the Hahn PA address other possible release areas for metals or VOCs from the site to soil/groundwater.

NARR ID: 5739247
NARR Code: Health Threats
Created By: Not reported
Created Date: 12/17/2002
Updated By: DHAFLEY
Updated Date: 12/15/2020
Decode for NarcdID: Health Threats
NARR Comments: There is a good chance that the ESP facility has released metals and solvents to soil/groundwater. If this is the case, subsurface contamination could affect downgradient industrial supply wells, water in the on-site well, and surface water in the Willamette River. As of December 2020, ESP appears to have vacated this site building. Well survey in the site vicinity (Irwin Hodson Property) indicates that water supply well onsite is screened from 158 to 170 bgs. Based on the presence of an on-site water well and evidence of past releases, DEQ recommends further investigation on a medium priority basis. Investigation should include sampling for plating-type wastes and per- and polyflouralkylated substances (PFAS). If wells are not in use they should be decommissioned per WRD requirements.

NARR ID: 5752900
NARR Code: Site History
Created By: SFORTUN
Created Date: 02/23/2011
Updated By: SFORTUN
Updated Date: 02/23/2011
Decode for NarcdID: Site History
NARR Comments: November 30, 2010 DEQ and EPA conducted a joint, unannounced Hazardous Waste Generator Compliance Inspection of this Large Quantity Hazardous Waste Generator facility. Three Violations were noted: (1) failure to clean up a hazardous waste release; (2) failure to store hazardous waste in a tank or container; and (3) failure to label stored hazardous waste with an accumulation date. Plating liquids had acumulated on the building floor (1.02% liquid chromium; 0.238% liquid cadmium), and plating sludges had accumulated outside and around the facility's plating and rinsate tanks (0.57% chromium sludge;12% cadmium sludge). A Pre-Enforcement Notice (PEN-NWR-HW-11-003) was issued on February 1, 2011. A DEQ Hazardous Waste inspector had twice visited the plant in 2005. At that time, the inpector observed acumulated plating liquid on the plant floor, and accumulated plating wastes that had not been containerized.

NARR ID: 5758583
NARR Code: 1922
Created By: RHOOD
Created Date: 10/05/2023
Updated By: RHOOD
Updated Date: 10/05/2023
Decode for NarcdID: Current Site Summary Statement
NARR Comments: Assigned to Rob Hood and Jeff Schatz is lead worker. Waiting on submittals. -RAH

EAST SIDE PLATING PLANT #4 (Continued) **1000393917**

Administrative Action:
Action ID: 9468
Region: Not reported
Complete Date: 09/17/1984
Rank Value: 0
Cleanup Flag: False
Created Date: 12/17/2002
Decode for AgencyID: Environmental Protection Agency
Decode for RegionID: Not reported
Category: EPA Led Action
Action Code Flag: False
Action: EPA PA1/SI1
Further Action: Not reported
Comments: Not reported

Action ID: 9444
Region: Not reported
Complete Date: 09/17/1984
Rank Value: 0
Cleanup Flag: False
Created Date: 12/17/2002
Decode for AgencyID: Environmental Protection Agency
Decode for RegionID: Not reported
Category: EPA Led Action
Action Code Flag: False
Action: No Further Remedial Action Planned under Federal program
Further Action: Not reported
Comments: Not reported

Action ID: 9437
Region: Not reported
Complete Date: 05/14/1992
Rank Value: 0
Cleanup Flag: False
Created Date: 12/17/2002
Decode for AgencyID: Department of Environmental Quality
Decode for RegionID: Not reported
Category: Listing Action
Action Code Flag: False
Action: Listing Review completed
Further Action: Not reported
Comments: Not reported

Action ID: 9449
Region: Not reported
Complete Date: Not reported
Rank Value: 0
Cleanup Flag: False
Created Date: 12/17/2002
Decode for AgencyID: Department of Environmental Quality
Decode for RegionID: Not reported
Category: Listing Action
Action Code Flag: False
Action: Insufficient information to list
Further Action: Not reported
Comments: Not reported

EAST SIDE PLATING PLANT #4 (Continued) **1000393917**

Action ID: 9496
Region: Not reported
Complete Date: 05/15/1992
Rank Value: 0
Cleanup Flag: False
Created Date: 12/17/2002
Decode for AgencyID: Department of Environmental Quality
Decode for RegionID: Not reported
Category: Remedial Action
Action Code Flag: False
Action: State Basic Preliminary Assessment recommended (PA)
Further Action: Low
Comments: Not reported

Action ID: 9425
Region: Northwestern Region
Complete Date: Not reported
Rank Value: Not reported
Cleanup Flag: False
Created Date: 10/05/2023
Decode for AgencyID: Department of Environmental Quality
Decode for RegionID: Northwest Region
Category: Remedial Action
Action Code Flag: False
Action: SITE EVALUATION
Further Action: 0
Comments: Not reported

Action ID: 9425
Region: Not reported
Complete Date: 05/13/1992
Rank Value: 0
Cleanup Flag: False
Created Date: 12/17/2002
Decode for AgencyID: Department of Environmental Quality
Decode for RegionID: Not reported
Category: Remedial Action
Action Code Flag: False
Action: SITE EVALUATION
Further Action: Not reported
Comments: Not reported

Action ID: 9421
Region: Not reported
Complete Date: Not reported
Rank Value: 0
Cleanup Flag: False
Created Date: 12/17/2002
Decode for AgencyID: Environmental Protection Agency
Decode for RegionID: Not reported
Category: EPA Led Action
Action Code Flag: False
Action: Site added to CERCLIS
Further Action: Not reported
Comments: Not reported

Action ID: 9495

EAST SIDE PLATING PLANT #4 (Continued) **1000393917**

Region: Northwestern Region
Complete Date: 02/29/1996
Rank Value: Not reported
Cleanup Flag: False
Created Date: 12/17/2002
Decode for AgencyID: Department of Environmental Quality
Decode for RegionID: Northwest Region
Category: Remedial Action
Action Code Flag: False
Action: Other recommendation
Further Action: Low
Comments: Not reported

Action ID: 9459
Region: Northwestern Region
Complete Date: 06/29/1995
Rank Value: 0
Cleanup Flag: False
Created Date: 12/17/2002
Decode for AgencyID: Department of Environmental Quality
Decode for RegionID: Northwest Region
Category: Remedial Action
Action Code Flag: False
Action: PRELIMINARY ASSESSMENT EQUIVALENT
Further Action: Not reported
Comments: Not reported

Action ID: 9426
Region: Northwestern Region
Complete Date: 04/18/1994
Rank Value: 0
Cleanup Flag: False
Created Date: 12/17/2002
Decode for AgencyID: Department of Environmental Quality
Decode for RegionID: Northwest Region
Category: Remedial Action
Action Code Flag: False
Action: SITE PRIORITY EVALUATION FOR FURTHER ACTION
Further Action: Not reported
Comments: Not reported

Action ID: 9424
Region: Not reported
Complete Date: Not reported
Rank Value: 0
Cleanup Flag: False
Created Date: 12/17/2002
Decode for AgencyID: Department of Environmental Quality
Decode for RegionID: Not reported
Category: Administrative Action
Action Code Flag: False
Action: Site added to database
Further Action: Not reported
Comments: Not reported

Operations:
Operation Id: 132313
Operation Status: Active

EAST SIDE PLATING PLANT #4 (Continued) **1000393917**

Common Name: East Side Plating Works - Stephens
Yrs of Operation: 1946 to present
Comments: Electroplating
Updated Date: 09/13/1994
Updated By: CONV
Decode for OpstatID: Active
Operations SIC Id: 194904
SIC Code: 3471
Created By: Not reported
Created Date: 12/17/2002

LUST:
Name: E SIDE PLATING CORP/E SIDE PLATING #2
Address: 310 SE STEPHENS ST
City,State,Zip: PORTLAND, OR 97214
Region: Not reported
Facility ID: 26-98-0123
Cleanup Received Date: 02/24/1998
Cleanup Start Date: 02/13/1998
Cleanup Complete Date: 03/28/2000
Decode for Region: Northwest
Closed/ Certification: 5/18/2000
Closure Type: Not reported
Site Type: Soil Matrix
Tank Type: Regulated Underground Storage Tank
Project Manager: Unassigned LUST
Cost Recovery Agreement: 12/30/1999

UST:
Name: E SIDE PLATING CORP
Address: 310 SE STEPHENS ST
City: PORTLAND
Facility ID: 8251
Facility Telephone: (503)233-8554
Permittee Name: JIMMY L THIBODEAU, VP
Number of Permitted Tanks: Not reported
Active Tanks: Not reported
Decommissioned Tanks: 1
Number of Tanks: 1

AST:
Facility ID: 4607
Name: EAST SIDE PLATING INC
Address: 310 SE STEPHENS ST
City,State,Zip: PORTLAND, OR 97214
Substance: Hexavalent Chromate Bath Technicoat Zny 420 Asterion Llc East Side Plating Inc
Reporting Quantities: Not reported
Quantity Units: Not reported
Physical State: Not reported
Storage 1: Above ground tank
Storage 2: Not reported
Owner-Operator Name: GARY
Direct Site Phone: 5036543774314
Report Class: Update
Report Year: 2024

EAST SIDE PLATING PLANT #4 (Continued) **1000393917**

Is Poisonous Gas:	No
Is Poisonous Material:	No
Is Biological Hazard:	No
Is Radioactive Material:	Not reported
Is Explosive:	No
Status:	INACTIVE
Nature of Business:	Not reported
NAICS Code:	332813
Maximum Daily Amount Code:	10
Maximum Daily Amount Code Range:	200-499
Maximum Daily Amount Units:	gal
Is Solid State:	No
Is Liquid State:	Yes
Is Gaseous State:	No
Is Combustible Dust:	No
Is Fire Hazard:	Yes
Is Sudden Release of Pressure Hazard:	No
Is Reactive Hazard:	No
Is Immediate Hazard:	No
Is Delayed Hazard:	No
Is Corrosive to Metal:	Yes
Is Flammable:	No
Is Gas Under Pressure:	No
Is Physical HNOC:	No
Is Emission of Gas With Water:	No
Is Organic Peroxide:	No
Is Oxidizer:	No
Is Pyrophoric liquid or solid:	No
Is Pyrophoric Gas:	No
Is Self-Heating:	No
Is Self-Reacting:	No
Is Acute Toxicity:	Yes
Is Aspiration Hazard:	No
Is Carcinogenicity:	Yes
Is Germ Cell Mutagenicity:	Yes
Is Health HNOC:	No
Is Reproductive Toxicity:	Yes
Is Respiratory or Skin Sensitization:	Yes
Is Serious Eye Damage or Eye Irritation:	Yes
Is Simple Asphyxiate:	No
Is Skin Corrosion or Irritation:	Yes
Is Specific Target Organ Toxicity:	Yes

Facility ID:	4607
Name:	EAST SIDE PLATING INC
Address:	310 SE STEPHENS ST
City,State,Zip:	PORTLAND, OR 97214
Substance:	Nickel Baths
Reporting Quantities:	Not reported
Quantity Units:	Not reported
Physical State:	Not reported
Storage 1:	Above ground tank
Storage 2:	Not reported
Owner-Operator Name:	GARY
Direct Site Phone:	5036543774
Report Class:	Annual
Report Year:	2022

EAST SIDE PLATING PLANT #4 (Continued) **1000393917**

Is Poisonous Gas:	No
Is Poisonous Material:	No
Is Biological Hazard:	No
Is Radioactive Material:	No
Is Explosive:	No
Status:	ACTIVE
Nature of Business:	METAL FINISHING JOB SHOP
NAICS Code:	332813
Maximum Daily Amount Code:	11
Maximum Daily Amount Code Range:	500-999
Maximum Daily Amount Units:	gal
Is Solid State:	No
Is Liquid State:	Yes
Is Gaseous State:	No
Is Combustible Dust:	No
Is Fire Hazard:	No
Is Sudden Release of Pressure Hazard:	No
Is Reactive Hazard:	No
Is Immediate Hazard:	No
Is Delayed Hazard:	No
Is Corrosive to Metal:	No
Is Flammable:	No
Is Gas Under Pressure:	No
Is Physical HNOC:	No
Is Emission of Gas With Water:	No
Is Organic Peroxide:	No
Is Oxidizer:	No
Is Pyrophoric liquid or solid:	No
Is Pyrophoric Gas:	No
Is Self-Heating:	No
Is Self-Reacting:	No
Is Acute Toxicity:	No
Is Aspiration Hazard:	No
Is Carcinogenicity:	No
Is Germ Cell Mutagenicity:	No
Is Health HNOC:	No
Is Reproductive Toxicity:	No
Is Respiratory or Skin Sensitization:	No
Is Serious Eye Damage or Eye Irritation:	No
Is Simple Asphyxiate:	No
Is Skin Corrosion or Irritation:	Yes
Is Specific Target Organ Toxicity:	No

Facility ID:	4607
Name:	EAST SIDE PLATING INC
Address:	310 SE STEPHENS ST
City,State,Zip:	PORTLAND, OR 97214
Substance:	Nitric Acid Baths East Side Plating Inc
Reporting Quantities:	Not reported
Quantity Units:	Not reported
Physical State:	Not reported
Storage 1:	Above ground tank
Storage 2:	Not reported
Owner-Operator Name:	GARY
Direct Site Phone:	5036543774
Report Class:	Annual
Report Year:	2022

EAST SIDE PLATING PLANT #4 (Continued) **1000393917**

Is Poisonous Gas:	No
Is Poisonous Material:	No
Is Biological Hazard:	No
Is Radioactive Material:	No
Is Explosive:	No
Status:	ACTIVE
Nature of Business:	METAL FINISHING JOB SHOP
NAICS Code:	332813
Maximum Daily Amount Code:	11
Maximum Daily Amount Code Range:	500-999
Maximum Daily Amount Units:	gal
Is Solid State:	No
Is Liquid State:	Yes
Is Gaseous State:	No
Is Combustible Dust:	No
Is Fire Hazard:	No
Is Sudden Release of Pressure Hazard:	No
Is Reactive Hazard:	No
Is Immediate Hazard:	No
Is Delayed Hazard:	No
Is Corrosive to Metal:	Yes
Is Flammable:	No
Is Gas Under Pressure:	No
Is Physical HNOC:	No
Is Emission of Gas With Water:	No
Is Organic Peroxide:	No
Is Oxidizer:	Yes
Is Pyrophoric liquid or solid:	No
Is Pyrophoric Gas:	No
Is Self-Heating:	No
Is Self-Reacting:	No
Is Acute Toxicity:	No
Is Aspiration Hazard:	No
Is Carcinogenicity:	No
Is Germ Cell Mutagenicity:	No
Is Health HNOC:	No
Is Reproductive Toxicity:	No
Is Respiratory or Skin Sensitization:	No
Is Serious Eye Damage or Eye Irritation:	Yes
Is Simple Asphyxiate:	No
Is Skin Corrosion or Irritation:	Yes
Is Specific Target Organ Toxicity:	No

Facility ID:	4607
Name:	EAST SIDE PLATING INC
Address:	310 SE STEPHENS ST
City,State,Zip:	PORTLAND, OR 97214
Substance:	Zincate Metex 6811 Bath (Metal Chem Inc)
Reporting Quantities:	Not reported
Quantity Units:	Not reported
Physical State:	Not reported
Storage 1:	Above ground tank
Storage 2:	Not reported
Owner-Operator Name:	GARY
Direct Site Phone:	5036543774
Report Class:	Annual
Report Year:	2022

EAST SIDE PLATING PLANT #4 (Continued) **1000393917**

Is Poisonous Gas:	No
Is Poisonous Material:	No
Is Biological Hazard:	No
Is Radioactive Material:	No
Is Explosive:	No
Status:	ACTIVE
Nature of Business:	METAL FINISHING JOB SHOP
NAICS Code:	332813
Maximum Daily Amount Code:	20
Maximum Daily Amount Code Range:	1,000-4,999
Maximum Daily Amount Units:	gal
Is Solid State:	No
Is Liquid State:	Yes
Is Gaseous State:	No
Is Combustible Dust:	No
Is Fire Hazard:	No
Is Sudden Release of Pressure Hazard:	No
Is Reactive Hazard:	No
Is Immediate Hazard:	No
Is Delayed Hazard:	No
Is Corrosive to Metal:	No
Is Flammable:	No
Is Gas Under Pressure:	No
Is Physical HNOC:	No
Is Emission of Gas With Water:	No
Is Organic Peroxide:	No
Is Oxidizer:	No
Is Pyrophoric liquid or solid:	No
Is Pyrophoric Gas:	No
Is Self-Heating:	No
Is Self-Reacting:	No
Is Acute Toxicity:	No
Is Aspiration Hazard:	No
Is Carcinogenicity:	No
Is Germ Cell Mutagenicity:	No
Is Health HNOC:	No
Is Reproductive Toxicity:	No
Is Respiratory or Skin Sensitization:	No
Is Serious Eye Damage or Eye Irritation:	Yes
Is Simple Asphyxiate:	No
Is Skin Corrosion or Irritation:	Yes
Is Specific Target Organ Toxicity:	No

Facility ID:	4607
Name:	EAST SIDE PLATING INC
Address:	310 SE STEPHENS ST
City,State,Zip:	PORTLAND, OR 97214
Substance:	Nickel Anode Univar
Reporting Quantities:	Not reported
Quantity Units:	Not reported
Physical State:	Not reported
Storage 1:	Above ground tank
Storage 2:	Not reported
Owner-Operator Name:	GARY
Direct Site Phone:	5032324792
Report Class:	Annual
Report Year:	2021

EAST SIDE PLATING PLANT #4 (Continued) **1000393917**

Is Poisonous Gas:	No
Is Poisonous Material:	No
Is Biological Hazard:	No
Is Radioactive Material:	No
Is Explosive:	No
Status:	Not reported
Nature of Business:	METAL FINISHING JOB SHOP
NAICS Code:	332813
Maximum Daily Amount Code:	21
Maximum Daily Amount Code Range:	5,000-9,999
Maximum Daily Amount Units:	lbs
Is Solid State:	Yes
Is Liquid State:	No
Is Gaseous State:	No
Is Combustible Dust:	No
Is Fire Hazard:	No
Is Sudden Release of Pressure Hazard:	No
Is Reactive Hazard:	No
Is Immediate Hazard:	No
Is Delayed Hazard:	No
Is Corrosive to Metal:	No
Is Flammable:	No
Is Gas Under Pressure:	No
Is Physical HNOC:	No
Is Emission of Gas With Water:	No
Is Organic Peroxide:	No
Is Oxidizer:	No
Is Pyrophoric liquid or solid:	No
Is Pyrophoric Gas:	No
Is Self-Heating:	No
Is Self-Reacting:	No
Is Acute Toxicity:	No
Is Aspiration Hazard:	No
Is Carcinogenicity:	No
Is Germ Cell Mutagenicity:	No
Is Health HNOC:	No
Is Reproductive Toxicity:	No
Is Respiratory or Skin Sensitization:	No
Is Serious Eye Damage or Eye Irritation:	No
Is Simple Asphyxiate:	No
Is Skin Corrosion or Irritation:	Yes
Is Specific Target Organ Toxicity:	No

Facility ID:	4607
Name:	EAST SIDE PLATING INC
Address:	310 SE STEPHENS ST
City,State,Zip:	PORTLAND, OR 97214
Substance:	Nickel Baths
Reporting Quantities:	Not reported
Quantity Units:	Not reported
Physical State:	Not reported
Storage 1:	Above ground tank
Storage 2:	Not reported
Owner-Operator Name:	GARY
Direct Site Phone:	5032324792
Report Class:	Annual
Report Year:	2021

EAST SIDE PLATING PLANT #4 (Continued) **1000393917**

Is Poisonous Gas:	No
Is Poisonous Material:	No
Is Biological Hazard:	No
Is Radioactive Material:	No
Is Explosive:	No
Status:	Not reported
Nature of Business:	METAL FINISHING JOB SHOP
NAICS Code:	332813
Maximum Daily Amount Code:	20
Maximum Daily Amount Code Range:	1,000-4,999
Maximum Daily Amount Units:	gal
Is Solid State:	No
Is Liquid State:	Yes
Is Gaseous State:	No
Is Combustible Dust:	No
Is Fire Hazard:	No
Is Sudden Release of Pressure Hazard:	No
Is Reactive Hazard:	No
Is Immediate Hazard:	No
Is Delayed Hazard:	No
Is Corrosive to Metal:	No
Is Flammable:	No
Is Gas Under Pressure:	No
Is Physical HNOC:	No
Is Emission of Gas With Water:	No
Is Organic Peroxide:	No
Is Oxidizer:	No
Is Pyrophoric liquid or solid:	No
Is Pyrophoric Gas:	No
Is Self-Heating:	No
Is Self-Reacting:	No
Is Acute Toxicity:	No
Is Aspiration Hazard:	No
Is Carcinogenicity:	No
Is Germ Cell Mutagenicity:	No
Is Health HNOC:	No
Is Reproductive Toxicity:	No
Is Respiratory or Skin Sensitization:	No
Is Serious Eye Damage or Eye Irritation:	No
Is Simple Asphyxiate:	No
Is Skin Corrosion or Irritation:	Yes
Is Specific Target Organ Toxicity:	No

Facility ID:	4607
Name:	EAST SIDE PLATING INC
Address:	310 SE STEPHENS ST
City,State,Zip:	PORTLAND, OR 97214
Substance:	Nitric Acid Baths
Reporting Quantities:	Not reported
Quantity Units:	Not reported
Physical State:	Not reported
Storage 1:	Above ground tank
Storage 2:	Not reported
Owner-Operator Name:	GARY
Direct Site Phone:	5032324792
Report Class:	Annual
Report Year:	2021

EAST SIDE PLATING PLANT #4 (Continued) **1000393917**

Is Poisonous Gas:	No
Is Poisonous Material:	No
Is Biological Hazard:	No
Is Radioactive Material:	No
Is Explosive:	No
Status:	Not reported
Nature of Business:	METAL FINISHING JOB SHOP
NAICS Code:	332813
Maximum Daily Amount Code:	20
Maximum Daily Amount Code Range:	1,000-4,999
Maximum Daily Amount Units:	gal
Is Solid State:	No
Is Liquid State:	Yes
Is Gaseous State:	No
Is Combustible Dust:	No
Is Fire Hazard:	No
Is Sudden Release of Pressure Hazard:	No
Is Reactive Hazard:	No
Is Immediate Hazard:	No
Is Delayed Hazard:	No
Is Corrosive to Metal:	Yes
Is Flammable:	No
Is Gas Under Pressure:	No
Is Physical HNOC:	No
Is Emission of Gas With Water:	No
Is Organic Peroxide:	No
Is Oxidizer:	Yes
Is Pyrophoric liquid or solid:	No
Is Pyrophoric Gas:	No
Is Self-Heating:	No
Is Self-Reacting:	No
Is Acute Toxicity:	No
Is Aspiration Hazard:	No
Is Carcinogenicity:	No
Is Germ Cell Mutagenicity:	No
Is Health HNOC:	No
Is Reproductive Toxicity:	No
Is Respiratory or Skin Sensitization:	No
Is Serious Eye Damage or Eye Irritation:	Yes
Is Simple Asphyxiate:	No
Is Skin Corrosion or Irritation:	Yes
Is Specific Target Organ Toxicity:	No

Facility ID:	4607
Name:	EAST SIDE PLATING INC
Address:	310 SE STEPHENS ST
City,State,Zip:	PORTLAND, OR 97214
Substance:	Zincate Metex 6811 Bath (Metal Chem Inc)
Reporting Quantities:	Not reported
Quantity Units:	Not reported
Physical State:	Not reported
Storage 1:	Above ground tank
Storage 2:	Not reported
Owner-Operator Name:	GARY
Direct Site Phone:	5032324792
Report Class:	Annual
Report Year:	2021

EAST SIDE PLATING PLANT #4 (Continued) **1000393917**

Is Poisonous Gas:	No
Is Poisonous Material:	No
Is Biological Hazard:	No
Is Radioactive Material:	No
Is Explosive:	No
Status:	Not reported
Nature of Business:	METAL FINISHING JOB SHOP
NAICS Code:	332813
Maximum Daily Amount Code:	20
Maximum Daily Amount Code Range:	1,000-4,999
Maximum Daily Amount Units:	gal
Is Solid State:	No
Is Liquid State:	Yes
Is Gaseous State:	No
Is Combustible Dust:	No
Is Fire Hazard:	No
Is Sudden Release of Pressure Hazard:	No
Is Reactive Hazard:	No
Is Immediate Hazard:	No
Is Delayed Hazard:	No
Is Corrosive to Metal:	No
Is Flammable:	No
Is Gas Under Pressure:	No
Is Physical HNOC:	No
Is Emission of Gas With Water:	No
Is Organic Peroxide:	No
Is Oxidizer:	No
Is Pyrophoric liquid or solid:	No
Is Pyrophoric Gas:	No
Is Self-Heating:	No
Is Self-Reacting:	No
Is Acute Toxicity:	No
Is Aspiration Hazard:	No
Is Carcinogenicity:	No
Is Germ Cell Mutagenicity:	No
Is Health HNOC:	No
Is Reproductive Toxicity:	No
Is Respiratory or Skin Sensitization:	No
Is Serious Eye Damage or Eye Irritation:	Yes
Is Simple Asphyxiate:	No
Is Skin Corrosion or Irritation:	Yes
Is Specific Target Organ Toxicity:	No

Facility ID:	4607
Name:	EAST SIDE PLATING INC
Address:	310 SE STEPHENS ST
City,State,Zip:	PORTLAND, OR 97214
Substance:	Nickel Anodes
Reporting Quantities:	Not reported
Quantity Units:	Not reported
Physical State:	Not reported
Storage 1:	Above ground tank
Storage 2:	Not reported
Owner-Operator Name:	GARY
Direct Site Phone:	5032324792
Report Class:	Annual(Revision)
Report Year:	2020

EAST SIDE PLATING PLANT #4 (Continued) **1000393917**

Is Poisonous Gas:	No
Is Poisonous Material:	No
Is Biological Hazard:	No
Is Radioactive Material:	No
Is Explosive:	No
Status:	Not reported
Nature of Business:	METAL FINISHING JOB SHOP
NAICS Code:	332813
Maximum Daily Amount Code:	21
Maximum Daily Amount Code Range:	5,000-9,999
Maximum Daily Amount Units:	lbs
Is Solid State:	Yes
Is Liquid State:	No
Is Gaseous State:	No
Is Combustible Dust:	No
Is Fire Hazard:	No
Is Sudden Release of Pressure Hazard:	No
Is Reactive Hazard:	No
Is Immediate Hazard:	No
Is Delayed Hazard:	No
Is Corrosive to Metal:	No
Is Flammable:	No
Is Gas Under Pressure:	No
Is Physical HNOC:	No
Is Emission of Gas With Water:	No
Is Organic Peroxide:	No
Is Oxidizer:	No
Is Pyrophoric liquid or solid:	No
Is Pyrophoric Gas:	No
Is Self-Heating:	No
Is Self-Reacting:	No
Is Acute Toxicity:	No
Is Aspiration Hazard:	No
Is Carcinogenicity:	No
Is Germ Cell Mutagenicity:	No
Is Health HNOC:	No
Is Reproductive Toxicity:	No
Is Respiratory or Skin Sensitization:	No
Is Serious Eye Damage or Eye Irritation:	No
Is Simple Asphyxiate:	No
Is Skin Corrosion or Irritation:	Yes
Is Specific Target Organ Toxicity:	No

Facility ID:	4607
Name:	EAST SIDE PLATING INC
Address:	310 SE STEPHENS ST
City,State,Zip:	PORTLAND, OR 97214
Substance:	Nickel Baths
Reporting Quantities:	Not reported
Quantity Units:	Not reported
Physical State:	Not reported
Storage 1:	Above ground tank
Storage 2:	Not reported
Owner-Operator Name:	GARY
Direct Site Phone:	5032324792
Report Class:	Annual(Revision)
Report Year:	2020

EAST SIDE PLATING PLANT #4 (Continued) **1000393917**

Is Poisonous Gas:	No
Is Poisonous Material:	No
Is Biological Hazard:	No
Is Radioactive Material:	No
Is Explosive:	No
Status:	Not reported
Nature of Business:	METAL FINISHING JOB SHOP
NAICS Code:	332813
Maximum Daily Amount Code:	20
Maximum Daily Amount Code Range:	1,000-4,999
Maximum Daily Amount Units:	gal
Is Solid State:	No
Is Liquid State:	Yes
Is Gaseous State:	No
Is Combustible Dust:	No
Is Fire Hazard:	No
Is Sudden Release of Pressure Hazard:	No
Is Reactive Hazard:	No
Is Immediate Hazard:	No
Is Delayed Hazard:	No
Is Corrosive to Metal:	No
Is Flammable:	No
Is Gas Under Pressure:	No
Is Physical HNOC:	No
Is Emission of Gas With Water:	No
Is Organic Peroxide:	No
Is Oxidizer:	No
Is Pyrophoric liquid or solid:	No
Is Pyrophoric Gas:	No
Is Self-Heating:	No
Is Self-Reacting:	No
Is Acute Toxicity:	No
Is Aspiration Hazard:	No
Is Carcinogenicity:	No
Is Germ Cell Mutagenicity:	No
Is Health HNOC:	No
Is Reproductive Toxicity:	No
Is Respiratory or Skin Sensitization:	No
Is Serious Eye Damage or Eye Irritation:	No
Is Simple Asphyxiate:	No
Is Skin Corrosion or Irritation:	Yes
Is Specific Target Organ Toxicity:	No

Facility ID:	4607
Name:	EAST SIDE PLATING INC
Address:	310 SE STEPHENS ST
City,State,Zip:	PORTLAND, OR 97214
Substance:	Nitric Acid Baths
Reporting Quantities:	Not reported
Quantity Units:	Not reported
Physical State:	Not reported
Storage 1:	Above ground tank
Storage 2:	Not reported
Owner-Operator Name:	GARY
Direct Site Phone:	5032324792
Report Class:	Annual(Revision)
Report Year:	2020

EAST SIDE PLATING PLANT #4 (Continued) **1000393917**

Is Poisonous Gas:	No
Is Poisonous Material:	No
Is Biological Hazard:	No
Is Radioactive Material:	No
Is Explosive:	No
Status:	Not reported
Nature of Business:	METAL FINISHING JOB SHOP
NAICS Code:	332813
Maximum Daily Amount Code:	20
Maximum Daily Amount Code Range:	1,000-4,999
Maximum Daily Amount Units:	gal
Is Solid State:	No
Is Liquid State:	Yes
Is Gaseous State:	No
Is Combustible Dust:	No
Is Fire Hazard:	No
Is Sudden Release of Pressure Hazard:	No
Is Reactive Hazard:	No
Is Immediate Hazard:	No
Is Delayed Hazard:	No
Is Corrosive to Metal:	Yes
Is Flammable:	No
Is Gas Under Pressure:	No
Is Physical HNOC:	No
Is Emission of Gas With Water:	No
Is Organic Peroxide:	No
Is Oxidizer:	Yes
Is Pyrophoric liquid or solid:	No
Is Pyrophoric Gas:	No
Is Self-Heating:	No
Is Self-Reacting:	No
Is Acute Toxicity:	No
Is Aspiration Hazard:	No
Is Carcinogenicity:	No
Is Germ Cell Mutagenicity:	No
Is Health HNOC:	No
Is Reproductive Toxicity:	No
Is Respiratory or Skin Sensitization:	No
Is Serious Eye Damage or Eye Irritation:	Yes
Is Simple Asphyxiate:	No
Is Skin Corrosion or Irritation:	Yes
Is Specific Target Organ Toxicity:	No

Click this hyperlink while viewing on your computer to access
2 additional OR AST: record(s) in the EDR Site Report.

HAZMAT:

Name:	Not reported
Address:	310 SE STEPHENS ST
City,State,Zip:	PORTLAND, OR 97202
Responsble Party:	Not reported
RP Company:	Not reported
RP Address:	Not reported
RP City,St,Zip:	Not reported
Facility ID:	HM07-17-0073
OERS Number:	Not reported
Dept Rsp:	Not reported

EAST SIDE PLATING PLANT #4 (Continued) **1000393917**

Narrative:	Not reported
Property Loss:	Not reported
Amount Released:	Not reported
Service County:	Not reported
Service Name:	Hazmat Team 07
Incident Type:	Not reported
Civilian Casualty Activity:	Not reported
Chemical Name:	Not reported
Hazmat Area Affected:	Not reported
Hazmat Area Evacuated:	Not reported
Hazmat Container Type:	Not reported
Hazmat Physical State Released:	Not reported
Hazmat Released Into:	Not reported
Hazmat Released Volume Units:	Not reported
Hazmat Released Weight Units:	Not reported
Hazmat Released From:	Not reported
Hazmat Area Affected Measurement:	Not reported
Hazmat No. of People Evacuated:	Not reported
Hazmat No of Buildings Evacuated:	Not reported
Incident Content Loss:	Not reported
Civilian Casualty Patient Disposition:	Not reported
Incident Mixed Use Property:	Industrial use
Location Type:	Street address
Incident Aid Given Or Received:	None
Incident AID Received from FDID:	FALSE
Incident Aided Department FDID:	Not reported
Person Involved Business Name:	Not reported
Person Involved First Name:	Not reported
Person Involved Last Name:	Not reported
Person Involved Type:	Not reported
Person Involved Phone Number:	Not reported
Person Involved Primary Language:	Not reported
Hazmat Evacuated Measurement:	Not reported
Hazmat Story of Release:	Not reported
Remark:	HM7 WAS CALLED TO A FIRST ALARM FIRE AT EAST SIDE PLATING INC. A FIRE STARTED WHEN A OVERHEATED MOTOR IGNITED A TUMBLER MADE OF PLASTIC. THE FIRE WAS IN A ROOM WHERE MULTIPLE HAZ. MATERIALS WERE STORED IN 500 GALLON VATS. THE FIRE WAS CONTROLLED BY AN OVERHEAD SPRINKLER SYSTEM AND EXTINGUISHED COMPLETELY BY FIRST ARRIVING CREWS. THE IC ON SCENE CALLED HAZMAT TEAM 7 TO COME INVESTIGATE AND MAKE SURE THE VATS (WHICH WERE NEVER INVOLVED WITH FIRE) WERE SECURE AND MONITOR AND TEST THE AREA TO CONFIRM THE SCENE COULD BE CALLED SAFE AND THE INCIDENT RECALLED. HAZMAT 7 MONITORED THE ROOM FOR GASES AND SAMPLED RUN OFF WATER FROM THE SPRINKLER SYSTEM AND FOUND NO HAZARDS OR SIGNIFICANT ISSUES AND ADVISED THE IC THE AREA WAS CLEAR TO BE INVESTIGATED BY THE ARSON INVESTIGATOR. THE INCIDENT WAS RECALLED AND PERSONNEL FROM THE BUSINESS WERE ALLOWED TO RE-ENTER THEIR PLACE OF BUSINESS.
Incident District:	Not reported
Date Added:	Not reported
Unit:	Not reported
Agency Phone:	Not reported
Osfm Incident Report Number:	HM07-17-0073
Dept. Responding:	Not reported
Person Making Report:	Not reported
Title:	Not reported
Agency:	Not reported

EAST SIDE PLATING PLANT #4 (Continued) **1000393917**

Phone:	Not reported
Date Of Incident:	03/02/2017
Call Time:	1:37
In Route:	Not reported
Arrival:	Not reported
Depart Scene:	Not reported
Back In Quarters:	Not reported
In Service:	Not reported
Dist Of Incident:	Not reported
Were State Resources Used?:	Not reported
Was Oers Notified?:	Not reported
Oers Number:	Not reported
Team Number:	Not reported
Agency Report Number:	Not reported
Unit:	Not reported
Highway:	Not reported
Mile Post:	Not reported
Scene Type:	Not reported
Area Type:	Not reported
Responsible Party(Ies):	Not reported
Company:	Not reported
Respcontact:	Not reported
Address:	Not reported
Resp City:	Not reported
Resp State:	Not reported
Resp ZipCode:	Not reported
Phone:	Not reported
Resp Phone2:	Not reported
Weather:	Not reported
Temperature:	Not reported
Wind Speed:	Not reported
Wind Direction:	Not reported
Were Haz Materials Released?:	Not reported
Operation Performed:	Not reported
Cause:	Not reported
Vehicle And Cargo:	Not reported
Fixed Property:	Not reported
Total Loss:	Not reported
Hazmat Population Density:	Not reported
HazMat Actions Taken - Description:	Not reported
Hazmat Factors Contributing To Release:	Not reported
Hazmat DOT Hazard Classification:	Not reported
Hazmat CAS Number:	Not reported
Hazardous Materials Release:	Special HazMat actions required or spill >= 55 gal.
Fire Incident Type:	HazMat release investigation w/no HazMat
Property Use:	Manufacturing, processing
Latitude:	Not reported
Longitude:	Not reported
Hazmat Disposition:	Not reported
Name:	Not reported
Address:	310 SE STEPHENS ST
City,State,Zip:	PORTLAND, OR 97202
Responsble Party:	Not reported
RP Company:	Not reported
RP Address:	Not reported
RP City,St,Zip:	Not reported

EAST SIDE PLATING PLANT #4 (Continued) **1000393917**

Facility ID:	HM07-17-0073
OERS Number:	Not reported
Dept Rsp:	Not reported
Narrative:	Not reported
Property Loss:	Not reported
Amount Released:	Not reported
Service County:	Not reported
Service Name:	Hazmat Team 07
Incident Type:	Not reported
Civilian Casualty Activity:	Not reported
Chemical Name:	Not reported
Hazmat Area Affected:	Not reported
Hazmat Area Evacuated:	Not reported
Hazmat Container Type:	Not reported
Hazmat Physical State Released:	Not reported
Hazmat Released Into:	Not reported
Hazmat Released Volume Units:	Not reported
Hazmat Released Weight Units:	Not reported
Hazmat Released From:	Not reported
Hazmat Area Affected Measurement:	Not reported
Hazmat No. of People Evacuated:	Not reported
Hazmat No of Buildings Evacuated:	Not reported
Incident Content Loss:	Not reported
Civilian Casualty Patient Disposition:	Not reported
Incident Mixed Use Property:	Industrial use
Location Type:	Street address
Incident Aid Given Or Received:	None
Incident AID Received from FDID:	FALSE
Incident Aided Department FDID:	Not reported
Person Involved Business Name:	Not reported
Person Involved First Name:	Not reported
Person Involved Last Name:	Not reported
Person Involved Type:	Not reported
Person Involved Phone Number:	Not reported
Person Involved Primary Language:	Not reported
Hazmat Evacuated Measurement:	Not reported
Hazmat Story of Release:	Not reported
Remark:	HM7 WAS CALLED TO A FIRST ALARM FIRE AT EAST SIDE PLATING INC. A FIRE STARTED WHEN A OVERHEATED MOTOR IGNITED A TUMBLER MADE OF PLASTIC. THE FIRE WAS IN A ROOM WHERE MULTIPLE HAZ. MATERIALS WERE STORED IN 500 GALLON VATS. THE FIRE WAS CONTROLLED BY AN OVERHEAD SPRINKLER SYSTEM AND EXTINGUISHED COMPLETELY BY FIRST ARRIVING CREWS. THE IC ON SCENE CALLED HAZMAT TEAM 7 TO COME INVESTIGATE AND MAKE SURE THE VATS (WHICH WERE NEVER INVOLVED WITH FIRE) WERE SECURE AND MONITOR AND TEST THE AREA TO CONFIRM THE SCENE COULD BE CALLED SAFE AND THE INCIDENT RECALLED. HAZMAT 7 MONITORED THE ROOM FOR GASES AND SAMPLED RUN OFF WATER FROM THE SPRINKLER SYSTEM AND FOUND NO HAZARDS OR SIGNIFICANT ISSUES AND ADVISED THE IC THE AREA WAS CLEAR TO BE INVESTIGATED BY THE ARSON INVESTIGATOR. THE INCIDENT WAS RECALLED AND PERSONNEL FROM THE BUSINESS WERE ALLOWED TO RE-ENTER THEIR PLACE OF BUSINESS.
Incident District:	Not reported
Date Added:	Not reported
Unit:	Not reported
Agency Phone:	Not reported
Osfm Incident Report Number:	HM07-17-0073
Dept. Responding:	Not reported

EAST SIDE PLATING PLANT #4 (Continued) **1000393917**

Person Making Report:	Not reported
Title:	Not reported
Agency:	Not reported
Phone:	Not reported
Date Of Incident:	03/02/2017
Call Time:	1:37
In Route:	Not reported
Arrival:	Not reported
Depart Scene:	Not reported
Back In Quarters:	Not reported
In Service:	Not reported
Dist Of Incident:	Not reported
Were State Resources Used?:	Not reported
Was Oers Notified?:	Not reported
Oers Number:	Not reported
Team Number:	Not reported
Agency Report Number:	Not reported
Unit:	Not reported
Highway:	Not reported
Mile Post:	Not reported
Scene Type:	Not reported
Area Type:	Not reported
Responsible Party(Ies):	Not reported
Company:	Not reported
Respcontact:	Not reported
Address:	Not reported
Resp City:	Not reported
Resp State:	Not reported
Resp ZipCode:	Not reported
Phone:	Not reported
Resp Phone2:	Not reported
Weather:	Not reported
Temperature:	Not reported
Wind Speed:	Not reported
Wind Direction:	Not reported
Were Haz Materials Released?:	Not reported
Operation Performed:	Not reported
Cause:	Not reported
Vehicle And Cargo:	Not reported
Fixed Property:	Not reported
Total Loss:	Not reported
Hazmat Population Density:	Not reported
HazMat Actions Taken - Description:	Not reported
Hazmat Factors Contributing To Release:	Not reported
Hazmat DOT Hazard Classification:	Not reported
Hazmat CAS Number:	Not reported
Hazardous Materials Release:	Special HazMat actions required or spill >= 55 gal.
Fire Incident Type:	HazMat release investigation w/no HazMat
Property Use:	Manufacturing, processing
Latitude:	Not reported
Longitude:	Not reported
Hazmat Disposition:	Not reported
Name:	Not reported
Address:	310 SE STEPHENS ST
City,State,Zip:	PORTLAND, OR 97202
Responsble Party:	Not reported

EAST SIDE PLATING PLANT #4 (Continued) **1000393917**

RP Company:	Not reported
RP Address:	Not reported
RP City,St,Zip:	Not reported
Facility ID:	HM07-17-0073
OERS Number:	Not reported
Dept Rsp:	Not reported
Narrative:	Not reported
Property Loss:	Not reported
Amount Released:	Not reported
Service County:	Not reported
Service Name:	Hazmat Team 07
Incident Type:	Not reported
Civilian Casualty Activity:	Not reported
Chemical Name:	Not reported
Hazmat Area Affected:	Not reported
Hazmat Area Evacuated:	Not reported
Hazmat Container Type:	Not reported
Hazmat Physical State Released:	Not reported
Hazmat Released Into:	Not reported
Hazmat Released Volume Units:	Not reported
Hazmat Released Weight Units:	Not reported
Hazmat Released From:	Not reported
Hazmat Area Affected Measurement:	Not reported
Hazmat No. of People Evacuated:	Not reported
Hazmat No of Buildings Evacuated:	Not reported
Incident Content Loss:	Not reported
Civilian Casualty Patient Disposition:	Not reported
Incident Mixed Use Property:	Industrial use
Location Type:	Street address
Incident Aid Given Or Received:	None
Incident AID Received from FDID:	FALSE
Incident Aided Department FDID:	Not reported
Person Involved Business Name:	Not reported
Person Involved First Name:	Not reported
Person Involved Last Name:	Not reported
Person Involved Type:	Not reported
Person Involved Phone Number:	Not reported
Person Involved Primary Language:	Not reported
Hazmat Evacuated Measurement:	Not reported
Hazmat Story of Release:	Not reported
Remark:	HM7 WAS CALLED TO A FIRST ALARM FIRE AT EAST SIDE PLATING INC. A FIRE STARTED WHEN A OVERHEATED MOTOR IGNITED A TUMBLER MADE OF PLASTIC. THE FIRE WAS IN A ROOM WHERE MULTIPLE HAZ. MATERIALS WERE STORED IN 500 GALLON VATS. THE FIRE WAS CONTROLLED BY AN OVERHEAD SPRINKLER SYSTEM AND EXTINGUISHED COMPLETELY BY FIRST ARRIVING CREWS. THE IC ON SCENE CALLED HAZMAT TEAM 7 TO COME INVESTIGATE AND MAKE SURE THE VATS (WHICH WERE NEVER INVOLVED WITH FIRE) WERE SECURE AND MONITOR AND TEST THE AREA TO CONFIRM THE SCENE COULD BE CALLED SAFE AND THE INCIDENT RECALLED. HAZMAT 7 MONITORED THE ROOM FOR GASES AND SAMPLED RUN OFF WATER FROM THE SPRINKLER SYSTEM AND FOUND NO HAZARDS OR SIGNIFICANT ISSUES AND ADVISED THE IC THE AREA WAS CLEAR TO BE INVESTIGATED BY THE ARSON INVESTIGATOR. THE INCIDENT WAS RECALLED AND PERSONNEL FROM THE BUSINESS WERE ALLOWED TO RE-ENTER THEIR PLACE OF BUSINESS.
Incident District:	Not reported
Date Added:	Not reported
Unit:	Not reported

EAST SIDE PLATING PLANT #4 (Continued) **1000393917**

Agency Phone:	Not reported
Osfm Incident Report Number:	HM07-17-0073
Dept. Responding:	Not reported
Person Making Report:	Not reported
Title:	Not reported
Agency:	Not reported
Phone:	Not reported
Date Of Incident:	03/02/2017
Call Time:	1:37
In Route:	Not reported
Arrival:	Not reported
Depart Scene:	Not reported
Back In Quarters:	Not reported
In Service:	Not reported
Dist Of Incident:	Not reported
Were State Resources Used?:	Not reported
Was Oers Notified?:	Not reported
Oers Number:	Not reported
Team Number:	Not reported
Agency Report Number:	Not reported
Unit:	Not reported
Highway:	Not reported
Mile Post:	Not reported
Scene Type:	Not reported
Area Type:	Not reported
Responsible Party(Ies):	Not reported
Company:	Not reported
Respcontact:	Not reported
Address:	Not reported
Resp City:	Not reported
Resp State:	Not reported
Resp ZipCode:	Not reported
Phone:	Not reported
Resp Phone2:	Not reported
Weather:	Not reported
Temperature:	Not reported
Wind Speed:	Not reported
Wind Direction:	Not reported
Were Haz Materials Released?:	Not reported
Operation Performed:	Not reported
Cause:	Not reported
Vehicle And Cargo:	Not reported
Fixed Property:	Not reported
Total Loss:	Not reported
Hazmat Population Density:	Not reported
HazMat Actions Taken - Description:	Not reported
Hazmat Factors Contributing To Release:	Not reported
Hazmat DOT Hazard Classification:	Not reported
Hazmat CAS Number:	Not reported
Hazardous Materials Release:	Special HazMat actions required or spill >= 55 gal.
Fire Incident Type:	HazMat release investigation w/no HazMat
Property Use:	Manufacturing, processing
Latitude:	Not reported
Longitude:	Not reported
Hazmat Disposition:	Not reported

EAST SIDE PLATING PLANT #4 (Continued) **1000393917**

RCRA Listings:

Date Form Received by Agency:		20230928
Handler Name:		East Side Plating, Inc., Plant 4
Handler Address:		310 Se Stephens St
Handler City,State,Zip:		PORTLAND, OR 97214
EPA ID:		ORD009049107
Contact Name:		DAVID HUMPHREY
Contact Address:		8400 SE 26TH PLACE
Contact City,State,Zip:		PORTLAND, OR 97202
Contact Telephone:		503-654-3774
Contact Fax:		Not reported
Contact Email:		DAVIDH@EASTSIDEPLATING.COM
Contact Title:		EHS MANAGER
EPA Region:		10
Land Type:		Private
Federal Waste Generator Description:		Not a generator, verified
Non-Notifier:		Not reported
Biennial Report Cycle:		Not reported
Accessibility:		Not reported
Active Site Indicator:		Not reported
State District Owner:		Not reported
State District:		Not reported
Mailing Address:		310 SE STEPHENS ST
Mailing City,State,Zip:		PORTLAND, OR 97214
Owner Name:	East Side Plating, Inc., Plant 4	
Owner Type:		Private
Operator Name:	East Side Plating, Inc., Plant 4	
Operator Type:		Private
Short-Term Generator Activity:		No
Importer Activity:		No
Mixed Waste Generator:		No
Transporter Activity:		No
Transfer Facility Activity:		No
Recycler Activity with Storage:		No
Small Quantity On-Site Burner Exemption:		No
Smelting Melting and Refining Furnace Exemption:		No
Underground Injection Control:		No
Off-Site Waste Receipt:		No
Universal Waste Indicator:		No
Universal Waste Destination Facility:		No
Federal Universal Waste:		No
Active Site State-Reg Handler:		---
Federal Facility Indicator:		Not reported
Hazardous Secondary Material Indicator:		N
Sub-Part K Indicator:		Not reported
2018 GPRA Permit Baseline:		Not on the Baseline
2018 GPRA Renewals Baseline:		Not on the Baseline
202 GPRA Corrective Action Baseline:		No
Subject to Corrective Action Universe:		No
Non-TSDFs Where RCRA CA has Been Imposed Universe:		No
Corrective Action Priority Ranking:		No NCAPS ranking
Environmental Control Indicator:		No
Institutional Control Indicator:		No
Human Exposure Controls Indicator:		N/A
Groundwater Controls Indicator:		N/A
Significant Non-Complier Universe:		No
Unaddressed Significant Non-Complier Universe:		No

EAST SIDE PLATING PLANT #4 (Continued) **1000393917**

Addressed Significant Non-Complier Universe:	No
Significant Non-Complier With a Compliance Schedule Universe:	No
Financial Assurance Required:	Not reported
Handler Date of Last Change:	20240729
Recognized Trader-Importer:	No
Recognized Trader-Exporter:	No
Importer of Spent Lead Acid Batteries:	No
Exporter of Spent Lead Acid Batteries:	No
Recycler Activity Without Storage:	No
Manifest Broker:	No
Sub-Part P Indicator:	No

Biennial: List of Years
Year: 2021

Click Here for Biennial Reporting System Data:
Year: 2019

Click Here for Biennial Reporting System Data:
Year: 2017

Click Here for Biennial Reporting System Data:
Year: 2015

Click Here for Biennial Reporting System Data:
Year: 2013

Click Here for Biennial Reporting System Data:
Year: 2011

Click Here for Biennial Reporting System Data:
Year: 2009

Click Here for Biennial Reporting System Data:
Year: 2007

Click Here for Biennial Reporting System Data:
Year: 2005

Click Here for Biennial Reporting System Data:
Year: 2003

Click Here for Biennial Reporting System Data:
Year: 2001

Click Here for Biennial Reporting System Data:

Hazardous Waste Summary:

Waste Code:	D001
Waste Description:	Ignitable Waste
Waste Code:	D002
Waste Description:	Corrosive Waste
Waste Code:	D003
Waste Description:	Reactive Waste

EAST SIDE PLATING PLANT #4 (Continued) **1000393917**

Waste Code: D006
Waste Description: Cadmium

Waste Code: D007
Waste Description: Chromium

Waste Code: D008
Waste Description: Lead

Waste Code: D035
Waste Description: Methyl Ethyl Ketone

Waste Code: F006
Waste Description: Wastewater Treatment Sludges From Electroplating Operations, Except From The Following Processes: (1) Sulfuric Acid Anodizing Of Aluminum; (2) Tin Plating On Carbon Steel; (3) Zinc Plating (Segregated Basis) On Carbon Steel; (4) Aluminum Or Zinc-Aluminum Plating On Carbon Steel; (5) Cleaning/Stripping Associated With Tin, Zinc, And Aluminum Plating On Carbon Steel; And (6) Chemical Etching And Milling Of Aluminum.

Waste Code: F007
Waste Description: Spent Cyanide Plating Bath Solutions From Electroplating Operations.

Waste Code: F008
Waste Description: Plating Bath Residues From The Bottom Of Plating Baths From Electroplating Operations In Which Cyanides Are Used In The Process.

Waste Code: F009
Waste Description: Spent Stripping And Cleaning Bath Solutions From Electroplating Operations In Which Cyanides Are Used In The Process.

Waste Code: P029
Waste Description: Copper Cyanide (Or) Copper Cyanide Cu(Cn)

Handler - Owner Operator:
Owner/Operator Indicator: Owner
Owner/Operator Name: EAST SIDE PLATING INC
Legal Status: Private
Date Became Current: 19920316
Date Ended Current: Not reported
Owner/Operator Address: 8400 SE 26TH PLACE
Owner/Operator City,State,Zip: PORTLAND, OR 97202
Owner/Operator Telephone: 503-654-3774
Owner/Operator Telephone Ext: Not reported
Owner/Operator Fax: Not reported
Owner/Operator Email: Not reported

Owner/Operator Indicator: Owner
Owner/Operator Name: EAST SIDE PLATING INC
Legal Status: Private
Date Became Current: 20030226
Date Ended Current: Not reported
Owner/Operator Address: 8400 SE 26TH PLACE
Owner/Operator City,State,Zip: PORTLAND, OR 97202
Owner/Operator Telephone: 503-654-3774
Owner/Operator Telephone Ext: Not reported

EAST SIDE PLATING PLANT #4 (Continued) **1000393917**

Owner/Operator Fax:	Not reported
Owner/Operator Email:	Not reported
Owner/Operator Indicator:	Operator
Owner/Operator Name: EAST SIDE PLATING INC	
Legal Status:	Private
Date Became Current:	20041231
Date Ended Current:	Not reported
Owner/Operator Address:	8400 SE 26TH PLACE
Owner/Operator City,State,Zip:	PORTLAND, OR 97202-8946
Owner/Operator Telephone:	503-654-3774
Owner/Operator Telephone Ext:	Not reported
Owner/Operator Fax:	Not reported
Owner/Operator Email:	Not reported
Owner/Operator Indicator:	Operator
Owner/Operator Name: EAST SIDE PLATING INC	
Legal Status:	Private
Date Became Current:	20071231
Date Ended Current:	Not reported
Owner/Operator Address:	8400 SE 26TH PLACE
Owner/Operator City,State,Zip:	PORTLAND, OR 97202-8946
Owner/Operator Telephone:	503-654-3774
Owner/Operator Telephone Ext:	Not reported
Owner/Operator Fax:	Not reported
Owner/Operator Email:	Not reported
Owner/Operator Indicator:	Owner
Owner/Operator Name: EAST SIDE PLATING INC	
Legal Status:	Private
Date Became Current:	20151231
Date Ended Current:	Not reported
Owner/Operator Address:	8400 SE 26TH PLACE
Owner/Operator City,State,Zip:	PORTLAND, OR 97202-8946
Owner/Operator Telephone:	503-654-3774
Owner/Operator Telephone Ext:	Not reported
Owner/Operator Fax:	Not reported
Owner/Operator Email:	Not reported
Owner/Operator Indicator:	Operator
Owner/Operator Name: EAST SIDE PLATING INC	
Legal Status:	Private
Date Became Current:	20181231
Date Ended Current:	Not reported
Owner/Operator Address:	8400 SE 26TH PLACE
Owner/Operator City,State,Zip:	PORTLAND, OR 97202-8946
Owner/Operator Telephone:	503-654-3774
Owner/Operator Telephone Ext:	Not reported
Owner/Operator Fax:	Not reported
Owner/Operator Email:	Not reported
Owner/Operator Indicator:	Owner
Owner/Operator Name: EAST SIDE PLATING INC	
Legal Status:	Private
Date Became Current:	20191231
Date Ended Current:	Not reported
Owner/Operator Address:	8400 SE 26TH PLACE

EAST SIDE PLATING PLANT #4 (Continued) **1000393917**

Owner/Operator City,State,Zip: PORTLAND, OR 97202-8946
Owner/Operator Telephone: 503-654-3774
Owner/Operator Telephone Ext: Not reported
Owner/Operator Fax: Not reported
Owner/Operator Email: Not reported

Owner/Operator Indicator: Operator
Owner/Operator Name: EAST SIDE PLATING INC
Legal Status: Private
Date Became Current: 20201231
Date Ended Current: Not reported
Owner/Operator Address: 8400 SE 26TH PLACE
Owner/Operator City,State,Zip: PORTLAND, OR 97202-8946
Owner/Operator Telephone: 503-654-3774
Owner/Operator Telephone Ext: Not reported
Owner/Operator Fax: Not reported
Owner/Operator Email: Not reported

Owner/Operator Indicator: Owner
Owner/Operator Name: EAST SIDE PLATING INC
Legal Status: Private
Date Became Current: 20040101
Date Ended Current: Not reported
Owner/Operator Address: 8400 SE 26TH PLACE
Owner/Operator City,State,Zip: PORTLAND, OR 97202
Owner/Operator Telephone: Not reported
Owner/Operator Telephone Ext: Not reported
Owner/Operator Fax: Not reported
Owner/Operator Email: Not reported

Owner/Operator Indicator: Operator
Owner/Operator Name: EAST SIDE PLATING INC
Legal Status: Private
Date Became Current: 19810101
Date Ended Current: Not reported
Owner/Operator Address: 8400 SE 26TH PLACE
Owner/Operator City,State,Zip: PORTLAND, OR 97202
Owner/Operator Telephone: Not reported
Owner/Operator Telephone Ext: Not reported
Owner/Operator Fax: Not reported
Owner/Operator Email: Not reported

Owner/Operator Indicator: Operator
Owner/Operator Name: EAST SIDE PLATING INC
Legal Status: Private
Date Became Current: 19940330
Date Ended Current: Not reported
Owner/Operator Address: 8400 SE 26TH PLACE
Owner/Operator City,State,Zip: PORTLAND, OR 97202
Owner/Operator Telephone: 503-654-3774
Owner/Operator Telephone Ext: Not reported
Owner/Operator Fax: Not reported
Owner/Operator Email: Not reported

Owner/Operator Indicator: Owner
Owner/Operator Name: EAST SIDE PLATING INC
Legal Status: Private

EAST SIDE PLATING PLANT #4 (Continued) **1000393917**

Date Became Current:	19950301
Date Ended Current:	Not reported
Owner/Operator Address:	8400 SE 26TH PLACE
Owner/Operator City,State,Zip:	PORTLAND, OR 97202
Owner/Operator Telephone:	503-654-3774
Owner/Operator Telephone Ext:	Not reported
Owner/Operator Fax:	Not reported
Owner/Operator Email:	Not reported
Owner/Operator Indicator:	Operator
Owner/Operator Name: EAST SIDE PLATING INC	
Legal Status:	Private
Date Became Current:	19970228
Date Ended Current:	Not reported
Owner/Operator Address:	8400 SE 26TH PLACE
Owner/Operator City,State,Zip:	PORTLAND, OR 97202
Owner/Operator Telephone:	503-654-3774
Owner/Operator Telephone Ext:	Not reported
Owner/Operator Fax:	Not reported
Owner/Operator Email:	Not reported
Owner/Operator Indicator:	Owner
Owner/Operator Name: EAST SIDE PLATING INC	
Legal Status:	Private
Date Became Current:	19990316
Date Ended Current:	Not reported
Owner/Operator Address:	8400 SE 26TH PLACE
Owner/Operator City,State,Zip:	PORTLAND, OR 97202
Owner/Operator Telephone:	503-654-3774
Owner/Operator Telephone Ext:	Not reported
Owner/Operator Fax:	Not reported
Owner/Operator Email:	Not reported
Owner/Operator Indicator:	Owner
Owner/Operator Name: EAST SIDE PLATING INC	
Legal Status:	Private
Date Became Current:	19810101
Date Ended Current:	Not reported
Owner/Operator Address:	8400 SE 26TH PLACE
Owner/Operator City,State,Zip:	PORTLAND, OR 97202-8946
Owner/Operator Telephone:	503-654-3774
Owner/Operator Telephone Ext:	Not reported
Owner/Operator Fax:	Not reported
Owner/Operator Email:	Not reported
Owner/Operator Indicator:	Operator
Owner/Operator Name: EAST SIDE PLATING INC	
Legal Status:	Private
Date Became Current:	20131231
Date Ended Current:	Not reported
Owner/Operator Address:	8400 SE 26TH PLACE
Owner/Operator City,State,Zip:	PORTLAND, OR 97202-8946
Owner/Operator Telephone:	503-654-3774
Owner/Operator Telephone Ext:	Not reported
Owner/Operator Fax:	Not reported
Owner/Operator Email:	Not reported

EAST SIDE PLATING PLANT #4 (Continued) **1000393917**

Owner/Operator Indicator: Owner
Owner/Operator Name: EAST SIDE PLATING INC
Legal Status: Private
Date Became Current: 20141231
Date Ended Current: Not reported
Owner/Operator Address: 8400 SE 26TH PLACE
Owner/Operator City,State,Zip: PORTLAND, OR 97202-8946
Owner/Operator Telephone: 503-654-3774
Owner/Operator Telephone Ext: Not reported
Owner/Operator Fax: Not reported
Owner/Operator Email: Not reported

Owner/Operator Indicator: Owner
Owner/Operator Name: EAST SIDE PLATING, INC., PLANT 4
Legal Status: Private
Date Became Current: 19810101
Date Ended Current: Not reported
Owner/Operator Address: 8400 SE 26TH PLACE
Owner/Operator City,State,Zip: PORTLAND, OR 97202
Owner/Operator Telephone: 503-654-3774
Owner/Operator Telephone Ext: Not reported
Owner/Operator Fax: Not reported
Owner/Operator Email: Not reported

Owner/Operator Indicator: Operator
Owner/Operator Name: EAST SIDE PLATING INC
Legal Status: Private
Date Became Current: 20031231
Date Ended Current: Not reported
Owner/Operator Address: 8400 SE 26TH PLACE
Owner/Operator City,State,Zip: PORTLAND, OR 97202-8946
Owner/Operator Telephone: 503-654-3774
Owner/Operator Telephone Ext: Not reported
Owner/Operator Fax: Not reported
Owner/Operator Email: Not reported

Owner/Operator Indicator: Operator
Owner/Operator Name: EAST SIDE PLATING INC
Legal Status: Private
Date Became Current: 20191231
Date Ended Current: Not reported
Owner/Operator Address: 8400 SE 26TH PLACE
Owner/Operator City,State,Zip: PORTLAND, OR 97202-8946
Owner/Operator Telephone: 503-654-3774
Owner/Operator Telephone Ext: Not reported
Owner/Operator Fax: Not reported
Owner/Operator Email: Not reported

Owner/Operator Indicator: Operator
Owner/Operator Name: EAST SIDE PLATING, INC., PLANT 4
Legal Status: Private
Date Became Current: 19810101
Date Ended Current: Not reported
Owner/Operator Address: 8400 SE 26TH PLACE
Owner/Operator City,State,Zip: PORTLAND, OR 97202
Owner/Operator Telephone: 503-654-3774
Owner/Operator Telephone Ext: Not reported

EAST SIDE PLATING PLANT #4 (Continued) **1000393917**

Owner/Operator Fax: Not reported
Owner/Operator Email: Not reported

Owner/Operator Indicator: Owner
Owner/Operator Name: JIMMY L THIBODEAU
Legal Status: Private
Date Became Current: 19980618
Date Ended Current: Not reported
Owner/Operator Address: SE 26TH PLACE
Owner/Operator City,State,Zip: PORTLAND, OR 97202
Owner/Operator Telephone: Not reported
Owner/Operator Telephone Ext: Not reported
Owner/Operator Fax: Not reported
Owner/Operator Email: Not reported

Owner/Operator Indicator: Operator
Owner/Operator Name: EAST SIDE PLATING INC
Legal Status: Private
Date Became Current: 19810101
Date Ended Current: Not reported
Owner/Operator Address: 8400 SE 26TH PLACE
Owner/Operator City,State,Zip: PORTLAND, OR 97202
Owner/Operator Telephone: Not reported
Owner/Operator Telephone Ext: Not reported
Owner/Operator Fax: Not reported
Owner/Operator Email: Not reported

Owner/Operator Indicator: Operator
Owner/Operator Name: EAST SIDE PLATING INC
Legal Status: Private
Date Became Current: 19810101
Date Ended Current: Not reported
Owner/Operator Address: 8400 SE 26TH PLACE
Owner/Operator City,State,Zip: PORTLAND, OR 97202
Owner/Operator Telephone: Not reported
Owner/Operator Telephone Ext: Not reported
Owner/Operator Fax: Not reported
Owner/Operator Email: Not reported

Owner/Operator Indicator: Operator
Owner/Operator Name: EAST SIDE PLATING INC
Legal Status: Private
Date Became Current: 19810101
Date Ended Current: Not reported
Owner/Operator Address: 8400 SE 26TH PLACE
Owner/Operator City,State,Zip: PORTLAND, OR 97202
Owner/Operator Telephone: Not reported
Owner/Operator Telephone Ext: Not reported
Owner/Operator Fax: Not reported
Owner/Operator Email: Not reported

Owner/Operator Indicator: Owner
Owner/Operator Name: EAST SIDE PLATING, INC., PLANT 4
Legal Status: Private
Date Became Current: 19810101
Date Ended Current: Not reported
Owner/Operator Address: 8400 SE 26TH PLACE

EAST SIDE PLATING PLANT #4 (Continued) **1000393917**

Owner/Operator City,State,Zip: PORTLAND, OR 97202
Owner/Operator Telephone: 503-654-3774
Owner/Operator Telephone Ext: Not reported
Owner/Operator Fax: Not reported
Owner/Operator Email: GARY@EASTSIDEPLATING.COM

Owner/Operator Indicator: Operator
Owner/Operator Name: EAST SIDE PLATING, INC., PLANT 4
Legal Status: Private
Date Became Current: 19810101
Date Ended Current: Not reported
Owner/Operator Address: 8400 SE 26TH PLACE
Owner/Operator City,State,Zip: PORTLAND, OR 97202
Owner/Operator Telephone: 503-654-3774
Owner/Operator Telephone Ext: Not reported
Owner/Operator Fax: Not reported
Owner/Operator Email: Not reported

Owner/Operator Indicator: Operator
Owner/Operator Name: EAST SIDE PLATING INC
Legal Status: Private
Date Became Current: 19810101
Date Ended Current: Not reported
Owner/Operator Address: 8400 SE 26TH PLACE
Owner/Operator City,State,Zip: PORTLAND, OR 97202-8946
Owner/Operator Telephone: 503-654-3774
Owner/Operator Telephone Ext: Not reported
Owner/Operator Fax: Not reported
Owner/Operator Email: Not reported

Owner/Operator Indicator: Operator
Owner/Operator Name: EAST SIDE PLATING INC
Legal Status: Private
Date Became Current: 19990316
Date Ended Current: Not reported
Owner/Operator Address: 8400 SE 26TH PLACE
Owner/Operator City,State,Zip: PORTLAND, OR 97202
Owner/Operator Telephone: 503-654-3774
Owner/Operator Telephone Ext: Not reported
Owner/Operator Fax: Not reported
Owner/Operator Email: Not reported

Owner/Operator Indicator: Owner
Owner/Operator Name: EAST SIDE PLATING INC
Legal Status: Private
Date Became Current: 20061231
Date Ended Current: Not reported
Owner/Operator Address: 8400 SE 26TH PLACE
Owner/Operator City,State,Zip: PORTLAND, OR 97202-8946
Owner/Operator Telephone: 503-654-3774
Owner/Operator Telephone Ext: Not reported
Owner/Operator Fax: Not reported
Owner/Operator Email: Not reported

Owner/Operator Indicator: Owner
Owner/Operator Name: EAST SIDE PLATING INC
Legal Status: Private

EAST SIDE PLATING PLANT #4 (Continued) **1000393917**

Date Became Current:	19810101
Date Ended Current:	Not reported
Owner/Operator Address:	8400 SE 26TH PLACE
Owner/Operator City,State,Zip:	PORTLAND, OR 97202-8946
Owner/Operator Telephone:	503-654-3774
Owner/Operator Telephone Ext:	Not reported
Owner/Operator Fax:	Not reported
Owner/Operator Email:	Not reported
Owner/Operator Indicator:	Operator
Owner/Operator Name: EAST SIDE PLATING INC	
Legal Status:	Private
Date Became Current:	19810101
Date Ended Current:	Not reported
Owner/Operator Address:	8400 SE 26TH PLACE
Owner/Operator City,State,Zip:	PORTLAND, OR 97202-8946
Owner/Operator Telephone:	503-654-3774
Owner/Operator Telephone Ext:	Not reported
Owner/Operator Fax:	Not reported
Owner/Operator Email:	Not reported
Owner/Operator Indicator:	Operator
Owner/Operator Name: EAST SIDE PLATING INC	
Legal Status:	Private
Date Became Current:	20111231
Date Ended Current:	Not reported
Owner/Operator Address:	8400 SE 26TH PLACE
Owner/Operator City,State,Zip:	PORTLAND, OR 97202-8946
Owner/Operator Telephone:	503-654-3774
Owner/Operator Telephone Ext:	Not reported
Owner/Operator Fax:	Not reported
Owner/Operator Email:	Not reported
Owner/Operator Indicator:	Operator
Owner/Operator Name: EAST SIDE PLATING INC	
Legal Status:	Private
Date Became Current:	20141231
Date Ended Current:	Not reported
Owner/Operator Address:	8400 SE 26TH PLACE
Owner/Operator City,State,Zip:	PORTLAND, OR 97202-8946
Owner/Operator Telephone:	503-654-3774
Owner/Operator Telephone Ext:	Not reported
Owner/Operator Fax:	Not reported
Owner/Operator Email:	Not reported
Owner/Operator Indicator:	Operator
Owner/Operator Name: EAST SIDE PLATING INC	
Legal Status:	Private
Date Became Current:	20151231
Date Ended Current:	Not reported
Owner/Operator Address:	8400 SE 26TH PLACE
Owner/Operator City,State,Zip:	PORTLAND, OR 97202-8946
Owner/Operator Telephone:	503-654-3774
Owner/Operator Telephone Ext:	Not reported
Owner/Operator Fax:	Not reported
Owner/Operator Email:	Not reported

EAST SIDE PLATING PLANT #4 (Continued) **1000393917**

Owner/Operator Indicator: Owner
Owner/Operator Name: EAST SIDE PLATING INC
Legal Status: Private
Date Became Current: 20181231
Date Ended Current: Not reported
Owner/Operator Address: 8400 SE 26TH PLACE
Owner/Operator City,State,Zip: PORTLAND, OR 97202-8946
Owner/Operator Telephone: 503-654-3774
Owner/Operator Telephone Ext: Not reported
Owner/Operator Fax: Not reported
Owner/Operator Email: Not reported

Owner/Operator Indicator: Owner
Owner/Operator Name: EAST SIDE PLATING, INC., PLANT 4
Legal Status: Private
Date Became Current: 19810101
Date Ended Current: Not reported
Owner/Operator Address: 8400 SE 26TH PLACE
Owner/Operator City,State,Zip: PORTLAND, OR 97202
Owner/Operator Telephone: 503-654-3774
Owner/Operator Telephone Ext: Not reported
Owner/Operator Fax: Not reported
Owner/Operator Email: Not reported

Owner/Operator Indicator: Owner
Owner/Operator Name: EAST SIDE PLATING INC
Legal Status: Private
Date Became Current: 19810101
Date Ended Current: Not reported
Owner/Operator Address: 8400 SE 26TH PLACE
Owner/Operator City,State,Zip: PORTLAND, OR 97202
Owner/Operator Telephone: Not reported
Owner/Operator Telephone Ext: Not reported
Owner/Operator Fax: Not reported
Owner/Operator Email: Not reported

Owner/Operator Indicator: Operator
Owner/Operator Name: EAST SIDE PLATING, INC., PLANT 4
Legal Status: Private
Date Became Current: 19810101
Date Ended Current: Not reported
Owner/Operator Address: 8400 SE 26TH PLACE
Owner/Operator City,State,Zip: PORTLAND, OR 97202
Owner/Operator Telephone: 503-654-3774
Owner/Operator Telephone Ext: Not reported
Owner/Operator Fax: Not reported
Owner/Operator Email: GARY@EASTSIDEPLATING.COM

Owner/Operator Indicator: Owner
Owner/Operator Name: EAST SIDE PLATING INC
Legal Status: Private
Date Became Current: 19980224
Date Ended Current: Not reported
Owner/Operator Address: 8400 SE 26TH PLACE
Owner/Operator City,State,Zip: PORTLAND, OR 97202
Owner/Operator Telephone: 503-654-3774
Owner/Operator Telephone Ext: Not reported

EAST SIDE PLATING PLANT #4 (Continued) **1000393917**

Owner/Operator Fax:	Not reported
Owner/Operator Email:	Not reported
Owner/Operator Indicator:	Operator
Owner/Operator Name: EAST SIDE PLATING INC	
Legal Status:	Private
Date Became Current:	19980224
Date Ended Current:	Not reported
Owner/Operator Address:	8400 SE 26TH PLACE
Owner/Operator City,State,Zip:	PORTLAND, OR 97202
Owner/Operator Telephone:	503-654-3774
Owner/Operator Telephone Ext:	Not reported
Owner/Operator Fax:	Not reported
Owner/Operator Email:	Not reported
Owner/Operator Indicator:	Operator
Owner/Operator Name: EAST SIDE PLATING INC	
Legal Status:	Private
Date Became Current:	20000315
Date Ended Current:	Not reported
Owner/Operator Address:	8400 SE 26TH PLACE
Owner/Operator City,State,Zip:	PORTLAND, OR 97202
Owner/Operator Telephone:	503-654-3774
Owner/Operator Telephone Ext:	Not reported
Owner/Operator Fax:	Not reported
Owner/Operator Email:	Not reported
Owner/Operator Indicator:	Owner
Owner/Operator Name: EAST SIDE PLATING INC	
Legal Status:	Private
Date Became Current:	20010222
Date Ended Current:	Not reported
Owner/Operator Address:	8400 SE 26TH PLACE
Owner/Operator City,State,Zip:	PORTLAND, OR 97202
Owner/Operator Telephone:	503-654-3774
Owner/Operator Telephone Ext:	Not reported
Owner/Operator Fax:	Not reported
Owner/Operator Email:	Not reported
Owner/Operator Indicator:	Owner
Owner/Operator Name: EAST SIDE PLATING INC	
Legal Status:	Private
Date Became Current:	20020220
Date Ended Current:	Not reported
Owner/Operator Address:	8400 SE 26TH PLACE
Owner/Operator City,State,Zip:	PORTLAND, OR 97202
Owner/Operator Telephone:	503-654-3774
Owner/Operator Telephone Ext:	Not reported
Owner/Operator Fax:	Not reported
Owner/Operator Email:	Not reported
Owner/Operator Indicator:	Owner
Owner/Operator Name: EAST SIDE PLATING INC	
Legal Status:	Private
Date Became Current:	20051231
Date Ended Current:	Not reported
Owner/Operator Address:	8400 SE 26TH PLACE

EAST SIDE PLATING PLANT #4 (Continued) **1000393917**

Owner/Operator City,State,Zip: PORTLAND, OR 97202-8946
Owner/Operator Telephone: 503-654-3774
Owner/Operator Telephone Ext: Not reported
Owner/Operator Fax: Not reported
Owner/Operator Email: Not reported

Owner/Operator Indicator: Owner
Owner/Operator Name: EAST SIDE PLATING INC
Legal Status: Private
Date Became Current: 20081231
Date Ended Current: Not reported
Owner/Operator Address: 8400 SE 26TH PLACE
Owner/Operator City,State,Zip: PORTLAND, OR 97202-8946
Owner/Operator Telephone: 503-654-3774
Owner/Operator Telephone Ext: Not reported
Owner/Operator Fax: Not reported
Owner/Operator Email: Not reported

Owner/Operator Indicator: Owner
Owner/Operator Name: EAST SIDE PLATING INC
Legal Status: Private
Date Became Current: 20111231
Date Ended Current: Not reported
Owner/Operator Address: 8400 SE 26TH PLACE
Owner/Operator City,State,Zip: PORTLAND, OR 97202-8946
Owner/Operator Telephone: 503-654-3774
Owner/Operator Telephone Ext: Not reported
Owner/Operator Fax: Not reported
Owner/Operator Email: Not reported

Owner/Operator Indicator: Owner
Owner/Operator Name: EAST SIDE PLATING INC
Legal Status: Private
Date Became Current: 20161231
Date Ended Current: Not reported
Owner/Operator Address: 8400 SE 26TH PLACE
Owner/Operator City,State,Zip: PORTLAND, OR 97202-8946
Owner/Operator Telephone: 503-654-3774
Owner/Operator Telephone Ext: Not reported
Owner/Operator Fax: Not reported
Owner/Operator Email: Not reported

Owner/Operator Indicator: Owner
Owner/Operator Name: EAST SIDE PLATING INC
Legal Status: Private
Date Became Current: 20171231
Date Ended Current: Not reported
Owner/Operator Address: 8400 SE 26TH PLACE
Owner/Operator City,State,Zip: PORTLAND, OR 97202-8946
Owner/Operator Telephone: 503-654-3774
Owner/Operator Telephone Ext: Not reported
Owner/Operator Fax: Not reported
Owner/Operator Email: Not reported

Owner/Operator Indicator: Operator
Owner/Operator Name: EAST SIDE PLATING, INC., PLANT 4
Legal Status: Private

EAST SIDE PLATING PLANT #4 (Continued) **1000393917**

Date Became Current: 19810101
Date Ended Current: Not reported
Owner/Operator Address: 8400 SE 26TH PLACE
Owner/Operator City,State,Zip: PORTLAND, OR 97202
Owner/Operator Telephone: 503-654-3774
Owner/Operator Telephone Ext: Not reported
Owner/Operator Fax: Not reported
Owner/Operator Email: Not reported

Owner/Operator Indicator: Operator
Owner/Operator Name: EAST SIDE PLATING, INC., PLANT 4
Legal Status: Private
Date Became Current: 19810101
Date Ended Current: Not reported
Owner/Operator Address: 8400 SE 26TH PLACE
Owner/Operator City,State,Zip: PORTLAND, OR 97202
Owner/Operator Telephone: 503-654-3774
Owner/Operator Telephone Ext: Not reported
Owner/Operator Fax: Not reported
Owner/Operator Email: Not reported

Owner/Operator Indicator: Owner
Owner/Operator Name: EAST SIDE PLATING INC
Legal Status: Private
Date Became Current: 19810101
Date Ended Current: Not reported
Owner/Operator Address: 8400 SE 26TH PLACE
Owner/Operator City,State,Zip: PORTLAND, OR 97202
Owner/Operator Telephone: Not reported
Owner/Operator Telephone Ext: Not reported
Owner/Operator Fax: Not reported
Owner/Operator Email: Not reported

Owner/Operator Indicator: Owner
Owner/Operator Name: EAST SIDE PLATING INC
Legal Status: Private
Date Became Current: 19810101
Date Ended Current: Not reported
Owner/Operator Address: 8400 SE 26TH PLACE
Owner/Operator City,State,Zip: PORTLAND, OR 97202
Owner/Operator Telephone: Not reported
Owner/Operator Telephone Ext: Not reported
Owner/Operator Fax: Not reported
Owner/Operator Email: Not reported

Owner/Operator Indicator: Owner
Owner/Operator Name: EAST SIDE PLATING INC
Legal Status: Private
Date Became Current: 19940330
Date Ended Current: Not reported
Owner/Operator Address: 8400 SE 26TH PLACE
Owner/Operator City,State,Zip: PORTLAND, OR 97202
Owner/Operator Telephone: 503-654-3774
Owner/Operator Telephone Ext: Not reported
Owner/Operator Fax: Not reported
Owner/Operator Email: Not reported

EAST SIDE PLATING PLANT #4 (Continued) **1000393917**

Owner/Operator Indicator:	Operator
Owner/Operator Name: EAST SIDE PLATING INC	
Legal Status:	Private
Date Became Current:	19960304
Date Ended Current:	Not reported
Owner/Operator Address:	8400 SE 26TH PLACE
Owner/Operator City,State,Zip:	PORTLAND, OR 97202
Owner/Operator Telephone:	503-654-3774
Owner/Operator Telephone Ext:	Not reported
Owner/Operator Fax:	Not reported
Owner/Operator Email:	Not reported

Owner/Operator Indicator:	Owner
Owner/Operator Name: EAST SIDE PLATING INC	
Legal Status:	Private
Date Became Current:	19970228
Date Ended Current:	Not reported
Owner/Operator Address:	8400 SE 26TH PLACE
Owner/Operator City,State,Zip:	PORTLAND, OR 97202
Owner/Operator Telephone:	503-654-3774
Owner/Operator Telephone Ext:	Not reported
Owner/Operator Fax:	Not reported
Owner/Operator Email:	Not reported

Owner/Operator Indicator:	Owner
Owner/Operator Name: EAST SIDE PLATING INC	
Legal Status:	Private
Date Became Current:	20000315
Date Ended Current:	Not reported
Owner/Operator Address:	8400 SE 26TH PLACE
Owner/Operator City,State,Zip:	PORTLAND, OR 97202
Owner/Operator Telephone:	503-654-3774
Owner/Operator Telephone Ext:	Not reported
Owner/Operator Fax:	Not reported
Owner/Operator Email:	Not reported

Owner/Operator Indicator:	Operator
Owner/Operator Name: EAST SIDE PLATING INC	
Legal Status:	Private
Date Became Current:	20030226
Date Ended Current:	Not reported
Owner/Operator Address:	8400 SE 26TH PLACE
Owner/Operator City,State,Zip:	PORTLAND, OR 97202
Owner/Operator Telephone:	503-654-3774
Owner/Operator Telephone Ext:	Not reported
Owner/Operator Fax:	Not reported
Owner/Operator Email:	Not reported

Owner/Operator Indicator:	Owner
Owner/Operator Name: EAST SIDE PLATING INC	
Legal Status:	Private
Date Became Current:	20041231
Date Ended Current:	Not reported
Owner/Operator Address:	8400 SE 26TH PLACE
Owner/Operator City,State,Zip:	PORTLAND, OR 97202-8946
Owner/Operator Telephone:	503-654-3774
Owner/Operator Telephone Ext:	Not reported

EAST SIDE PLATING PLANT #4 (Continued) **1000393917**

Owner/Operator Fax:	Not reported
Owner/Operator Email:	Not reported
Owner/Operator Indicator:	Operator
Owner/Operator Name: EAST SIDE PLATING INC	
Legal Status:	Private
Date Became Current:	20061231
Date Ended Current:	Not reported
Owner/Operator Address:	8400 SE 26TH PLACE
Owner/Operator City,State,Zip:	PORTLAND, OR 97202-8946
Owner/Operator Telephone:	503-654-3774
Owner/Operator Telephone Ext:	Not reported
Owner/Operator Fax:	Not reported
Owner/Operator Email:	Not reported
Owner/Operator Indicator:	Operator
Owner/Operator Name: EAST SIDE PLATING INC	
Legal Status:	Private
Date Became Current:	20121231
Date Ended Current:	Not reported
Owner/Operator Address:	8400 SE 26TH PLACE
Owner/Operator City,State,Zip:	PORTLAND, OR 97202-8946
Owner/Operator Telephone:	503-654-3774
Owner/Operator Telephone Ext:	Not reported
Owner/Operator Fax:	Not reported
Owner/Operator Email:	Not reported
Owner/Operator Indicator:	Operator
Owner/Operator Name: EAST SIDE PLATING INC	
Legal Status:	Private
Date Became Current:	20171231
Date Ended Current:	Not reported
Owner/Operator Address:	8400 SE 26TH PLACE
Owner/Operator City,State,Zip:	PORTLAND, OR 97202-8946
Owner/Operator Telephone:	503-654-3774
Owner/Operator Telephone Ext:	Not reported
Owner/Operator Fax:	Not reported
Owner/Operator Email:	Not reported
Owner/Operator Indicator:	Owner
Owner/Operator Name: EAST SIDE PLATING INC	
Legal Status:	Private
Date Became Current:	19810101
Date Ended Current:	Not reported
Owner/Operator Address:	8400 SE 26TH PLACE
Owner/Operator City,State,Zip:	PORTLAND, OR 97202
Owner/Operator Telephone:	Not reported
Owner/Operator Telephone Ext:	Not reported
Owner/Operator Fax:	Not reported
Owner/Operator Email:	Not reported
Owner/Operator Indicator:	Operator
Owner/Operator Name: EAST SIDE PLATING INC	
Legal Status:	Private
Date Became Current:	19810101
Date Ended Current:	Not reported
Owner/Operator Address:	8400 SE 26TH PLACE

EAST SIDE PLATING PLANT #4 (Continued) **1000393917**

Owner/Operator City,State,Zip:	PORTLAND, OR 97202
Owner/Operator Telephone:	Not reported
Owner/Operator Telephone Ext:	Not reported
Owner/Operator Fax:	Not reported
Owner/Operator Email:	Not reported
Owner/Operator Indicator:	Operator
Owner/Operator Name: EAST SIDE PLATING INC	
Legal Status:	Private
Date Became Current:	19810101
Date Ended Current:	Not reported
Owner/Operator Address:	8400 SE 26TH PLACE
Owner/Operator City,State,Zip:	PORTLAND, OR 97202
Owner/Operator Telephone:	Not reported
Owner/Operator Telephone Ext:	Not reported
Owner/Operator Fax:	Not reported
Owner/Operator Email:	Not reported
Owner/Operator Indicator:	Owner
Owner/Operator Name: EAST SIDE PLATING INC	
Legal Status:	Private
Date Became Current:	19930301
Date Ended Current:	Not reported
Owner/Operator Address:	8400 SE 26TH PLACE
Owner/Operator City,State,Zip:	PORTLAND, OR 97202
Owner/Operator Telephone:	503-654-3774
Owner/Operator Telephone Ext:	Not reported
Owner/Operator Fax:	Not reported
Owner/Operator Email:	Not reported
Owner/Operator Indicator:	Operator
Owner/Operator Name: EAST SIDE PLATING INC	
Legal Status:	Private
Date Became Current:	19950301
Date Ended Current:	Not reported
Owner/Operator Address:	8400 SE 26TH PLACE
Owner/Operator City,State,Zip:	PORTLAND, OR 97202
Owner/Operator Telephone:	503-654-3774
Owner/Operator Telephone Ext:	Not reported
Owner/Operator Fax:	Not reported
Owner/Operator Email:	Not reported
Owner/Operator Indicator:	Operator
Owner/Operator Name: EAST SIDE PLATING INC	
Legal Status:	Private
Date Became Current:	20010222
Date Ended Current:	Not reported
Owner/Operator Address:	8400 SE 26TH PLACE
Owner/Operator City,State,Zip:	PORTLAND, OR 97202
Owner/Operator Telephone:	503-654-3774
Owner/Operator Telephone Ext:	Not reported
Owner/Operator Fax:	Not reported
Owner/Operator Email:	Not reported
Owner/Operator Indicator:	Operator
Owner/Operator Name: EAST SIDE PLATING INC	
Legal Status:	Private

EAST SIDE PLATING PLANT #4 (Continued) **1000393917**

Date Became Current:	20020220
Date Ended Current:	Not reported
Owner/Operator Address:	8400 SE 26TH PLACE
Owner/Operator City,State,Zip:	PORTLAND, OR 97202
Owner/Operator Telephone:	503-654-3774
Owner/Operator Telephone Ext:	Not reported
Owner/Operator Fax:	Not reported
Owner/Operator Email:	Not reported
Owner/Operator Indicator:	Operator
Owner/Operator Name: EAST SIDE PLATING INC	
Legal Status:	Private
Date Became Current:	20051231
Date Ended Current:	Not reported
Owner/Operator Address:	8400 SE 26TH PLACE
Owner/Operator City,State,Zip:	PORTLAND, OR 97202-8946
Owner/Operator Telephone:	503-654-3774
Owner/Operator Telephone Ext:	Not reported
Owner/Operator Fax:	Not reported
Owner/Operator Email:	Not reported
Owner/Operator Indicator:	Owner
Owner/Operator Name: EAST SIDE PLATING INC	
Legal Status:	Private
Date Became Current:	20071231
Date Ended Current:	Not reported
Owner/Operator Address:	8400 SE 26TH PLACE
Owner/Operator City,State,Zip:	PORTLAND, OR 97202-8946
Owner/Operator Telephone:	503-654-3774
Owner/Operator Telephone Ext:	Not reported
Owner/Operator Fax:	Not reported
Owner/Operator Email:	Not reported
Owner/Operator Indicator:	Owner
Owner/Operator Name: EAST SIDE PLATING INC	
Legal Status:	Private
Date Became Current:	20201231
Date Ended Current:	Not reported
Owner/Operator Address:	8400 SE 26TH PLACE
Owner/Operator City,State,Zip:	PORTLAND, OR 97202-8946
Owner/Operator Telephone:	503-654-3774
Owner/Operator Telephone Ext:	Not reported
Owner/Operator Fax:	Not reported
Owner/Operator Email:	Not reported
Owner/Operator Indicator:	Owner
Owner/Operator Name: EAST SIDE PLATING, INC., PLANT 4	
Legal Status:	Private
Date Became Current:	19810101
Date Ended Current:	Not reported
Owner/Operator Address:	8400 SE 26TH PLACE
Owner/Operator City,State,Zip:	PORTLAND, OR 97202
Owner/Operator Telephone:	503-654-3774
Owner/Operator Telephone Ext:	Not reported
Owner/Operator Fax:	Not reported
Owner/Operator Email:	Not reported

EAST SIDE PLATING PLANT #4 (Continued) **1000393917**

Owner/Operator Indicator: Operator
Owner/Operator Name: EAST SIDE PLATING INC
Legal Status: Private
Date Became Current: 19810101
Date Ended Current: Not reported
Owner/Operator Address: 8400 SE 26TH PLACE
Owner/Operator City,State,Zip: PORTLAND, OR 97202
Owner/Operator Telephone: Not reported
Owner/Operator Telephone Ext: Not reported
Owner/Operator Fax: Not reported
Owner/Operator Email: Not reported

Owner/Operator Indicator: Owner
Owner/Operator Name: EAST SIDE PLATING INC
Legal Status: Private
Date Became Current: 19810101
Date Ended Current: Not reported
Owner/Operator Address: 8400 SE 26TH PLACE
Owner/Operator City,State,Zip: PORTLAND, OR 97202
Owner/Operator Telephone: Not reported
Owner/Operator Telephone Ext: Not reported
Owner/Operator Fax: Not reported
Owner/Operator Email: Not reported

Owner/Operator Indicator: Owner
Owner/Operator Name: EAST SIDE PLATING INC
Legal Status: Private
Date Became Current: 19810101
Date Ended Current: Not reported
Owner/Operator Address: 8400 SE 26TH PLACE
Owner/Operator City,State,Zip: PORTLAND, OR 97202
Owner/Operator Telephone: Not reported
Owner/Operator Telephone Ext: Not reported
Owner/Operator Fax: Not reported
Owner/Operator Email: Not reported

Owner/Operator Indicator: Operator
Owner/Operator Name: EAST SIDE PLATING INC
Legal Status: Private
Date Became Current: 19810101
Date Ended Current: Not reported
Owner/Operator Address: 8400 SE 26TH PLACE
Owner/Operator City,State,Zip: PORTLAND, OR 97202
Owner/Operator Telephone: Not reported
Owner/Operator Telephone Ext: Not reported
Owner/Operator Fax: Not reported
Owner/Operator Email: Not reported

Owner/Operator Indicator: Owner
Owner/Operator Name: EAST SIDE PLATING INC
Legal Status: Private
Date Became Current: 19810101
Date Ended Current: Not reported
Owner/Operator Address: 8400 SE 26TH PLACE
Owner/Operator City,State,Zip: PORTLAND, OR 97202
Owner/Operator Telephone: Not reported
Owner/Operator Telephone Ext: Not reported

EAST SIDE PLATING PLANT #4 (Continued) **1000393917**

Owner/Operator Fax:	Not reported
Owner/Operator Email:	Not reported
Owner/Operator Indicator:	Operator
Owner/Operator Name: EAST SIDE PLATING INC	
Legal Status:	Private
Date Became Current:	Not reported
Date Ended Current:	Not reported
Owner/Operator Address:	8400 SE 26TH PLACE
Owner/Operator City,State,Zip:	PORTLAND, OR 97202
Owner/Operator Telephone:	503-654-3774
Owner/Operator Telephone Ext:	Not reported
Owner/Operator Fax:	Not reported
Owner/Operator Email:	Not reported
Owner/Operator Indicator:	Owner
Owner/Operator Name: EAST SIDE PLATING INC	
Legal Status:	Private
Date Became Current:	19960304
Date Ended Current:	Not reported
Owner/Operator Address:	8400 SE 26TH PLACE
Owner/Operator City,State,Zip:	PORTLAND, OR 97202
Owner/Operator Telephone:	503-654-3774
Owner/Operator Telephone Ext:	Not reported
Owner/Operator Fax:	Not reported
Owner/Operator Email:	Not reported
Owner/Operator Indicator:	Owner
Owner/Operator Name: EAST SIDE PLATING INC	
Legal Status:	Private
Date Became Current:	20031231
Date Ended Current:	Not reported
Owner/Operator Address:	8400 SE 26TH PLACE
Owner/Operator City,State,Zip:	PORTLAND, OR 97202-8946
Owner/Operator Telephone:	503-654-3774
Owner/Operator Telephone Ext:	Not reported
Owner/Operator Fax:	Not reported
Owner/Operator Email:	Not reported
Owner/Operator Indicator:	Operator
Owner/Operator Name: EAST SIDE PLATING INC	
Legal Status:	Private
Date Became Current:	20081231
Date Ended Current:	Not reported
Owner/Operator Address:	8400 SE 26TH PLACE
Owner/Operator City,State,Zip:	PORTLAND, OR 97202-8946
Owner/Operator Telephone:	503-654-3774
Owner/Operator Telephone Ext:	Not reported
Owner/Operator Fax:	Not reported
Owner/Operator Email:	Not reported
Owner/Operator Indicator:	Operator
Owner/Operator Name: EAST SIDE PLATING INC	
Legal Status:	Private
Date Became Current:	19810101
Date Ended Current:	Not reported
Owner/Operator Address:	8400 SE 26TH PLACE

EAST SIDE PLATING PLANT #4 (Continued) **1000393917**

Owner/Operator City,State,Zip: PORTLAND, OR 97202-8946
Owner/Operator Telephone: 503-654-3774
Owner/Operator Telephone Ext: Not reported
Owner/Operator Fax: Not reported
Owner/Operator Email: Not reported

Owner/Operator Indicator: Owner
Owner/Operator Name: EAST SIDE PLATING INC
Legal Status: Private
Date Became Current: 20121231
Date Ended Current: Not reported
Owner/Operator Address: 8400 SE 26TH PLACE
Owner/Operator City,State,Zip: PORTLAND, OR 97202-8946
Owner/Operator Telephone: 503-654-3774
Owner/Operator Telephone Ext: Not reported
Owner/Operator Fax: Not reported
Owner/Operator Email: Not reported

Owner/Operator Indicator: Owner
Owner/Operator Name: EAST SIDE PLATING INC
Legal Status: Private
Date Became Current: 20131231
Date Ended Current: Not reported
Owner/Operator Address: 8400 SE 26TH PLACE
Owner/Operator City,State,Zip: PORTLAND, OR 97202-8946
Owner/Operator Telephone: 503-654-3774
Owner/Operator Telephone Ext: Not reported
Owner/Operator Fax: Not reported
Owner/Operator Email: Not reported

Owner/Operator Indicator: Operator
Owner/Operator Name: EAST SIDE PLATING INC
Legal Status: Private
Date Became Current: 20161231
Date Ended Current: Not reported
Owner/Operator Address: 8400 SE 26TH PLACE
Owner/Operator City,State,Zip: PORTLAND, OR 97202-8946
Owner/Operator Telephone: 503-654-3774
Owner/Operator Telephone Ext: Not reported
Owner/Operator Fax: Not reported
Owner/Operator Email: Not reported

Owner/Operator Indicator: Owner
Owner/Operator Name: EAST SIDE PLATING, INC., PLANT 4
Legal Status: Private
Date Became Current: 19810101
Date Ended Current: Not reported
Owner/Operator Address: 8400 SE 26TH PLACE
Owner/Operator City,State,Zip: PORTLAND, OR 97202
Owner/Operator Telephone: 503-654-3774
Owner/Operator Telephone Ext: Not reported
Owner/Operator Fax: Not reported
Owner/Operator Email: Not reported

Owner/Operator Indicator: Operator
Owner/Operator Name: EAST SIDE PLATING INC
Legal Status: Private

EAST SIDE PLATING PLANT #4 (Continued) **1000393917**

Date Became Current:	20040101
Date Ended Current:	Not reported
Owner/Operator Address:	8400 SE 26TH PLACE
Owner/Operator City,State,Zip:	PORTLAND, OR 97202
Owner/Operator Telephone:	Not reported
Owner/Operator Telephone Ext:	Not reported
Owner/Operator Fax:	Not reported
Owner/Operator Email:	Not reported
Owner/Operator Indicator:	Owner
Owner/Operator Name:	EAST SIDE PLATING INC
Legal Status:	Private
Date Became Current:	19810101
Date Ended Current:	Not reported
Owner/Operator Address:	8400 SE 26TH PLACE
Owner/Operator City,State,Zip:	PORTLAND, OR 97202
Owner/Operator Telephone:	Not reported
Owner/Operator Telephone Ext:	Not reported
Owner/Operator Fax:	Not reported
Owner/Operator Email:	Not reported

Historic Generators:

Receive Date:	20091230
Handler Name:	EAST SIDE PLATING, INC., PLANT 4
Federal Waste Generator Description:	Large Quantity Generator
State District Owner:	Not reported
Large Quantity Handler of Universal Waste:	Yes
Recognized Trader Importer:	No
Recognized Trader Exporter:	No
Spent Lead Acid Battery Importer:	No
Spent Lead Acid Battery Exporter:	No
Current Record:	No
Non Storage Recycler Activity:	Not reported
Electronic Manifest Broker:	Not reported

Receive Date:	20111230
Handler Name:	EAST SIDE PLATING, INC., PLANT 4
Federal Waste Generator Description:	Large Quantity Generator
State District Owner:	Not reported
Large Quantity Handler of Universal Waste:	No
Recognized Trader Importer:	No
Recognized Trader Exporter:	No
Spent Lead Acid Battery Importer:	No
Spent Lead Acid Battery Exporter:	No
Current Record:	No
Non Storage Recycler Activity:	Not reported
Electronic Manifest Broker:	Not reported

Receive Date:	20131230
Handler Name:	EAST SIDE PLATING, INC., PLANT 4
Federal Waste Generator Description:	Large Quantity Generator
State District Owner:	Not reported
Large Quantity Handler of Universal Waste:	No
Recognized Trader Importer:	No
Recognized Trader Exporter:	No
Spent Lead Acid Battery Importer:	No
Spent Lead Acid Battery Exporter:	No

EAST SIDE PLATING PLANT #4 (Continued) **1000393917**

Current Record: No
Non Storage Recycler Activity: Not reported
Electronic Manifest Broker: Not reported

Receive Date: 20151230
Handler Name: EAST SIDE PLATING, INC., PLANT 4
Federal Waste Generator Description: Large Quantity Generator
State District Owner: Not reported
Large Quantity Handler of Universal Waste: No
Recognized Trader Importer: No
Recognized Trader Exporter: No
Spent Lead Acid Battery Importer: No
Spent Lead Acid Battery Exporter: No
Current Record: No
Non Storage Recycler Activity: Not reported
Electronic Manifest Broker: Not reported

Receive Date: 20171230
Handler Name: EAST SIDE PLATING, INC., PLANT 4
Federal Waste Generator Description: Large Quantity Generator
State District Owner: Not reported
Large Quantity Handler of Universal Waste: No
Recognized Trader Importer: No
Recognized Trader Exporter: No
Spent Lead Acid Battery Importer: No
Spent Lead Acid Battery Exporter: No
Current Record: No
Non Storage Recycler Activity: No
Electronic Manifest Broker: No

Receive Date: 20191230
Handler Name: EAST SIDE PLATING, INC., PLANT 4
Federal Waste Generator Description: Large Quantity Generator
State District Owner: Not reported
Large Quantity Handler of Universal Waste: No
Recognized Trader Importer: No
Recognized Trader Exporter: No
Spent Lead Acid Battery Importer: No
Spent Lead Acid Battery Exporter: No
Current Record: No
Non Storage Recycler Activity: No
Electronic Manifest Broker: No

Receive Date: 20220223
Handler Name: EAST SIDE PLATING, INC., PLANT 4
Federal Waste Generator Description: Large Quantity Generator
State District Owner: Not reported
Large Quantity Handler of Universal Waste: No
Recognized Trader Importer: No
Recognized Trader Exporter: No
Spent Lead Acid Battery Importer: No
Spent Lead Acid Battery Exporter: No
Current Record: No
Non Storage Recycler Activity: No
Electronic Manifest Broker: No

Receive Date: 20230928

EAST SIDE PLATING PLANT #4 (Continued) **1000393917**

Handler Name: EAST SIDE PLATING, INC., PLANT 4
Federal Waste Generator Description: Not a generator, verified
State District Owner: Not reported
Large Quantity Handler of Universal Waste: No
Recognized Trader Importer: No
Recognized Trader Exporter: No
Spent Lead Acid Battery Importer: No
Spent Lead Acid Battery Exporter: No
Current Record: Yes
Non Storage Recycler Activity: No
Electronic Manifest Broker: No

Receive Date: 19920316
Handler Name: EAST SIDE PLATING INC PLANT 4
Federal Waste Generator Description: Large Quantity Generator
State District Owner: Not reported
Large Quantity Handler of Universal Waste: No
Recognized Trader Importer: No
Recognized Trader Exporter: No
Spent Lead Acid Battery Importer: No
Spent Lead Acid Battery Exporter: No
Current Record: No
Non Storage Recycler Activity: Not reported
Electronic Manifest Broker: Not reported

Receive Date: 19930301
Handler Name: EAST SIDE PLATING INC PLANT 4
Federal Waste Generator Description: Large Quantity Generator
State District Owner: Not reported
Large Quantity Handler of Universal Waste: No
Recognized Trader Importer: No
Recognized Trader Exporter: No
Spent Lead Acid Battery Importer: No
Spent Lead Acid Battery Exporter: No
Current Record: No
Non Storage Recycler Activity: Not reported
Electronic Manifest Broker: Not reported

Receive Date: 19940330
Handler Name: EAST SIDE PLATING INC PLANT 4
Federal Waste Generator Description: Large Quantity Generator
State District Owner: Not reported
Large Quantity Handler of Universal Waste: No
Recognized Trader Importer: No
Recognized Trader Exporter: No
Spent Lead Acid Battery Importer: No
Spent Lead Acid Battery Exporter: No
Current Record: No
Non Storage Recycler Activity: Not reported
Electronic Manifest Broker: Not reported

Receive Date: 19950301
Handler Name: EAST SIDE PLATING INC PLANT 4
Federal Waste Generator Description: Large Quantity Generator
State District Owner: Not reported
Large Quantity Handler of Universal Waste: No
Recognized Trader Importer: No

EAST SIDE PLATING PLANT #4 (Continued) **1000393917**

Recognized Trader Exporter: No
Spent Lead Acid Battery Importer: No
Spent Lead Acid Battery Exporter: No
Current Record: No
Non Storage Recycler Activity: Not reported
Electronic Manifest Broker: Not reported

Receive Date: 19960304
Handler Name: EAST SIDE PLATING INC PLANT 4
Federal Waste Generator Description: Large Quantity Generator
State District Owner: Not reported
Large Quantity Handler of Universal Waste: No
Recognized Trader Importer: No
Recognized Trader Exporter: No
Spent Lead Acid Battery Importer: No
Spent Lead Acid Battery Exporter: No
Current Record: No
Non Storage Recycler Activity: Not reported
Electronic Manifest Broker: Not reported

Receive Date: 19970228
Handler Name: EAST SIDE PLATING INC PLANT 4
Federal Waste Generator Description: Large Quantity Generator
State District Owner: Not reported
Large Quantity Handler of Universal Waste: No
Recognized Trader Importer: No
Recognized Trader Exporter: No
Spent Lead Acid Battery Importer: No
Spent Lead Acid Battery Exporter: No
Current Record: No
Non Storage Recycler Activity: Not reported
Electronic Manifest Broker: Not reported

Receive Date: 19980224
Handler Name: EAST SIDE PLATING INC PLANT 4
Federal Waste Generator Description: Large Quantity Generator
State District Owner: Not reported
Large Quantity Handler of Universal Waste: No
Recognized Trader Importer: No
Recognized Trader Exporter: No
Spent Lead Acid Battery Importer: No
Spent Lead Acid Battery Exporter: No
Current Record: No
Non Storage Recycler Activity: Not reported
Electronic Manifest Broker: Not reported

Receive Date: 19990316
Handler Name: EAST SIDE PLATING INC PLANT 4
Federal Waste Generator Description: Large Quantity Generator
State District Owner: Not reported
Large Quantity Handler of Universal Waste: No
Recognized Trader Importer: No
Recognized Trader Exporter: No
Spent Lead Acid Battery Importer: No
Spent Lead Acid Battery Exporter: No
Current Record: No
Non Storage Recycler Activity: Not reported

EAST SIDE PLATING PLANT #4 (Continued) **1000393917**

Electronic Manifest Broker: Not reported

Receive Date: 20000315
Handler Name: EAST SIDE PLATING INC PLANT 4
Federal Waste Generator Description: Large Quantity Generator
State District Owner: Not reported
Large Quantity Handler of Universal Waste: No
Recognized Trader Importer: No
Recognized Trader Exporter: No
Spent Lead Acid Battery Importer: No
Spent Lead Acid Battery Exporter: No
Current Record: No
Non Storage Recycler Activity: Not reported
Electronic Manifest Broker: Not reported

Receive Date: 20010222
Handler Name: EAST SIDE PLATING INC PLANT 4
Federal Waste Generator Description: Large Quantity Generator
State District Owner: Not reported
Large Quantity Handler of Universal Waste: No
Recognized Trader Importer: No
Recognized Trader Exporter: No
Spent Lead Acid Battery Importer: No
Spent Lead Acid Battery Exporter: No
Current Record: No
Non Storage Recycler Activity: Not reported
Electronic Manifest Broker: Not reported

Receive Date: 20020220
Handler Name: EAST SIDE PLATING INC PLANT 4
Federal Waste Generator Description: Large Quantity Generator
State District Owner: Not reported
Large Quantity Handler of Universal Waste: No
Recognized Trader Importer: No
Recognized Trader Exporter: No
Spent Lead Acid Battery Importer: No
Spent Lead Acid Battery Exporter: No
Current Record: No
Non Storage Recycler Activity: Not reported
Electronic Manifest Broker: Not reported

Receive Date: 20030226
Handler Name: EAST SIDE PLATING INC PLANT 4
Federal Waste Generator Description: Large Quantity Generator
State District Owner: Not reported
Large Quantity Handler of Universal Waste: No
Recognized Trader Importer: No
Recognized Trader Exporter: No
Spent Lead Acid Battery Importer: No
Spent Lead Acid Battery Exporter: No
Current Record: No
Non Storage Recycler Activity: Not reported
Electronic Manifest Broker: Not reported

Receive Date: 20031231
Handler Name: EAST SIDE PLATING, INC., PLANT 4
Federal Waste Generator Description: Large Quantity Generator

EAST SIDE PLATING PLANT #4 (Continued) **1000393917**

State District Owner: Not reported
Large Quantity Handler of Universal Waste: No
Recognized Trader Importer: No
Recognized Trader Exporter: No
Spent Lead Acid Battery Importer: No
Spent Lead Acid Battery Exporter: No
Current Record: No
Non Storage Recycler Activity: Not reported
Electronic Manifest Broker: Not reported

Receive Date: 20041231
Handler Name: EAST SIDE PLATING, INC., PLANT 4
Federal Waste Generator Description: Large Quantity Generator
State District Owner: Not reported
Large Quantity Handler of Universal Waste: No
Recognized Trader Importer: No
Recognized Trader Exporter: No
Spent Lead Acid Battery Importer: No
Spent Lead Acid Battery Exporter: No
Current Record: No
Non Storage Recycler Activity: Not reported
Electronic Manifest Broker: Not reported

Receive Date: 20051231
Handler Name: EAST SIDE PLATING, INC., PLANT 4
Federal Waste Generator Description: Large Quantity Generator
State District Owner: Not reported
Large Quantity Handler of Universal Waste: No
Recognized Trader Importer: No
Recognized Trader Exporter: No
Spent Lead Acid Battery Importer: No
Spent Lead Acid Battery Exporter: No
Current Record: No
Non Storage Recycler Activity: Not reported
Electronic Manifest Broker: Not reported

Receive Date: 20061231
Handler Name: EAST SIDE PLATING, INC., PLANT 4
Federal Waste Generator Description: Large Quantity Generator
State District Owner: Not reported
Large Quantity Handler of Universal Waste: No
Recognized Trader Importer: No
Recognized Trader Exporter: No
Spent Lead Acid Battery Importer: No
Spent Lead Acid Battery Exporter: No
Current Record: No
Non Storage Recycler Activity: Not reported
Electronic Manifest Broker: Not reported

Receive Date: 20071231
Handler Name: EAST SIDE PLATING, INC., PLANT 4
Federal Waste Generator Description: Large Quantity Generator
State District Owner: Not reported
Large Quantity Handler of Universal Waste: Yes
Recognized Trader Importer: No
Recognized Trader Exporter: No
Spent Lead Acid Battery Importer: No

EAST SIDE PLATING PLANT #4 (Continued) **1000393917**

Spent Lead Acid Battery Exporter: No
Current Record: No
Non Storage Recycler Activity: Not reported
Electronic Manifest Broker: Not reported

Receive Date: 20081231
Handler Name: EAST SIDE PLATING, INC., PLANT 4
Federal Waste Generator Description: Large Quantity Generator
State District Owner: Not reported
Large Quantity Handler of Universal Waste: Yes
Recognized Trader Importer: No
Recognized Trader Exporter: No
Spent Lead Acid Battery Importer: No
Spent Lead Acid Battery Exporter: No
Current Record: No
Non Storage Recycler Activity: Not reported
Electronic Manifest Broker: Not reported

Receive Date: 20091231
Handler Name: EAST SIDE PLATING, INC., PLANT 4
Federal Waste Generator Description: Large Quantity Generator
State District Owner: Not reported
Large Quantity Handler of Universal Waste: Yes
Recognized Trader Importer: No
Recognized Trader Exporter: No
Spent Lead Acid Battery Importer: No
Spent Lead Acid Battery Exporter: No
Current Record: No
Non Storage Recycler Activity: Not reported
Electronic Manifest Broker: Not reported

Receive Date: 20101231
Handler Name: EAST SIDE PLATING, INC., PLANT 4
Federal Waste Generator Description: Large Quantity Generator
State District Owner: Not reported
Large Quantity Handler of Universal Waste: No
Recognized Trader Importer: No
Recognized Trader Exporter: No
Spent Lead Acid Battery Importer: No
Spent Lead Acid Battery Exporter: No
Current Record: No
Non Storage Recycler Activity: Not reported
Electronic Manifest Broker: Not reported

Receive Date: 20111231
Handler Name: EAST SIDE PLATING, INC., PLANT 4
Federal Waste Generator Description: Large Quantity Generator
State District Owner: Not reported
Large Quantity Handler of Universal Waste: No
Recognized Trader Importer: No
Recognized Trader Exporter: No
Spent Lead Acid Battery Importer: No
Spent Lead Acid Battery Exporter: No
Current Record: No
Non Storage Recycler Activity: Not reported
Electronic Manifest Broker: Not reported

EAST SIDE PLATING PLANT #4 (Continued) **1000393917**

Receive Date: 20121231
Handler Name: EAST SIDE PLATING, INC., PLANT 4
Federal Waste Generator Description: Large Quantity Generator
State District Owner: Not reported
Large Quantity Handler of Universal Waste: No
Recognized Trader Importer: No
Recognized Trader Exporter: No
Spent Lead Acid Battery Importer: No
Spent Lead Acid Battery Exporter: No
Current Record: No
Non Storage Recycler Activity: Not reported
Electronic Manifest Broker: Not reported

Receive Date: 20131231
Handler Name: EAST SIDE PLATING, INC., PLANT 4
Federal Waste Generator Description: Large Quantity Generator
State District Owner: Not reported
Large Quantity Handler of Universal Waste: No
Recognized Trader Importer: No
Recognized Trader Exporter: No
Spent Lead Acid Battery Importer: No
Spent Lead Acid Battery Exporter: No
Current Record: No
Non Storage Recycler Activity: Not reported
Electronic Manifest Broker: Not reported

Receive Date: 20141231
Handler Name: EAST SIDE PLATING, INC., PLANT 4
Federal Waste Generator Description: Large Quantity Generator
State District Owner: Not reported
Large Quantity Handler of Universal Waste: No
Recognized Trader Importer: No
Recognized Trader Exporter: No
Spent Lead Acid Battery Importer: No
Spent Lead Acid Battery Exporter: No
Current Record: No
Non Storage Recycler Activity: Not reported
Electronic Manifest Broker: Not reported

Receive Date: 20151231
Handler Name: EAST SIDE PLATING, INC., PLANT 4
Federal Waste Generator Description: Large Quantity Generator
State District Owner: Not reported
Large Quantity Handler of Universal Waste: No
Recognized Trader Importer: No
Recognized Trader Exporter: No
Spent Lead Acid Battery Importer: No
Spent Lead Acid Battery Exporter: No
Current Record: No
Non Storage Recycler Activity: Not reported
Electronic Manifest Broker: Not reported

Receive Date: 20161231
Handler Name: EAST SIDE PLATING, INC., PLANT 4
Federal Waste Generator Description: Large Quantity Generator
State District Owner: Not reported
Large Quantity Handler of Universal Waste: No

EAST SIDE PLATING PLANT #4 (Continued) **1000393917**

Recognized Trader Importer:	No
Recognized Trader Exporter:	No
Spent Lead Acid Battery Importer:	No
Spent Lead Acid Battery Exporter:	No
Current Record:	No
Non Storage Recycler Activity:	Not reported
Electronic Manifest Broker:	Not reported

Receive Date:	20171231
Handler Name:	EAST SIDE PLATING, INC., PLANT 4
Federal Waste Generator Description:	Large Quantity Generator
State District Owner:	Not reported
Large Quantity Handler of Universal Waste:	No
Recognized Trader Importer:	No
Recognized Trader Exporter:	No
Spent Lead Acid Battery Importer:	No
Spent Lead Acid Battery Exporter:	No
Current Record:	No
Non Storage Recycler Activity:	Not reported
Electronic Manifest Broker:	Not reported

Receive Date:	20181231
Handler Name:	EAST SIDE PLATING, INC., PLANT 4
Federal Waste Generator Description:	Large Quantity Generator
State District Owner:	Not reported
Large Quantity Handler of Universal Waste:	No
Recognized Trader Importer:	No
Recognized Trader Exporter:	No
Spent Lead Acid Battery Importer:	No
Spent Lead Acid Battery Exporter:	No
Current Record:	No
Non Storage Recycler Activity:	Not reported
Electronic Manifest Broker:	Not reported

Receive Date:	20191231
Handler Name:	EAST SIDE PLATING, INC., PLANT 4
Federal Waste Generator Description:	Large Quantity Generator
State District Owner:	Not reported
Large Quantity Handler of Universal Waste:	No
Recognized Trader Importer:	No
Recognized Trader Exporter:	No
Spent Lead Acid Battery Importer:	No
Spent Lead Acid Battery Exporter:	No
Current Record:	No
Non Storage Recycler Activity:	Not reported
Electronic Manifest Broker:	Not reported

Receive Date:	20201231
Handler Name:	EAST SIDE PLATING, INC., PLANT 4
Federal Waste Generator Description:	Large Quantity Generator
State District Owner:	Not reported
Large Quantity Handler of Universal Waste:	No
Recognized Trader Importer:	No
Recognized Trader Exporter:	No
Spent Lead Acid Battery Importer:	No
Spent Lead Acid Battery Exporter:	No
Current Record:	No

EAST SIDE PLATING PLANT #4 (Continued) **1000393917**

Non Storage Recycler Activity: No
Electronic Manifest Broker: No

Receive Date: 20220223
Handler Name: EAST SIDE PLATING, INC., PLANT 4
Federal Waste Generator Description: Large Quantity Generator
State District Owner: Not reported
Large Quantity Handler of Universal Waste: No
Recognized Trader Importer: No
Recognized Trader Exporter: No
Spent Lead Acid Battery Importer: No
Spent Lead Acid Battery Exporter: No
Current Record: No
Non Storage Recycler Activity: No
Electronic Manifest Broker: No

Receive Date: 20230301
Handler Name: EAST SIDE PLATING, INC., PLANT 4
Federal Waste Generator Description: Large Quantity Generator
State District Owner: Not reported
Large Quantity Handler of Universal Waste: No
Recognized Trader Importer: No
Recognized Trader Exporter: No
Spent Lead Acid Battery Importer: No
Spent Lead Acid Battery Exporter: No
Current Record: No
Non Storage Recycler Activity: No
Electronic Manifest Broker: No

Receive Date: 20230927
Handler Name: EAST SIDE PLATING, INC., PLANT 4
Federal Waste Generator Description: Small Quantity Generator
State District Owner: Not reported
Large Quantity Handler of Universal Waste: No
Recognized Trader Importer: No
Recognized Trader Exporter: No
Spent Lead Acid Battery Importer: No
Spent Lead Acid Battery Exporter: No
Current Record: No
Non Storage Recycler Activity: No
Electronic Manifest Broker: No

Receive Date: 19900329
Handler Name: EAST SIDE PLATING
Federal Waste Generator Description: Large Quantity Generator
State District Owner: Not reported
Large Quantity Handler of Universal Waste: No
Recognized Trader Importer: No
Recognized Trader Exporter: No
Spent Lead Acid Battery Importer: No
Spent Lead Acid Battery Exporter: No
Current Record: No
Non Storage Recycler Activity: Not reported
Electronic Manifest Broker: Not reported

Receive Date: 19920301
Handler Name: EAST SIDE PLATING, INC. (PLANT #4)

EAST SIDE PLATING PLANT #4 (Continued) **1000393917**

Federal Waste Generator Description: Large Quantity Generator
State District Owner: Not reported
Large Quantity Handler of Universal Waste: No
Recognized Trader Importer: No
Recognized Trader Exporter: No
Spent Lead Acid Battery Importer: No
Spent Lead Acid Battery Exporter: No
Current Record: No
Non Storage Recycler Activity: Not reported
Electronic Manifest Broker: Not reported

Receive Date: 19940301
Handler Name: EAST SIDE PLATING, INC. (PLANT #4)
Federal Waste Generator Description: Large Quantity Generator
State District Owner: Not reported
Large Quantity Handler of Universal Waste: No
Recognized Trader Importer: No
Recognized Trader Exporter: No
Spent Lead Acid Battery Importer: No
Spent Lead Acid Battery Exporter: No
Current Record: No
Non Storage Recycler Activity: Not reported
Electronic Manifest Broker: Not reported

Receive Date: 19960301
Handler Name: EAST SIDE PLATING INC PLANT 4
Federal Waste Generator Description: Large Quantity Generator
State District Owner: Not reported
Large Quantity Handler of Universal Waste: No
Recognized Trader Importer: No
Recognized Trader Exporter: No
Spent Lead Acid Battery Importer: No
Spent Lead Acid Battery Exporter: No
Current Record: No
Non Storage Recycler Activity: Not reported
Electronic Manifest Broker: Not reported

Receive Date: 19980301
Handler Name: EAST SIDE PLATING INC PLANT 4
Federal Waste Generator Description: Large Quantity Generator
State District Owner: Not reported
Large Quantity Handler of Universal Waste: No
Recognized Trader Importer: No
Recognized Trader Exporter: No
Spent Lead Acid Battery Importer: No
Spent Lead Acid Battery Exporter: No
Current Record: No
Non Storage Recycler Activity: Not reported
Electronic Manifest Broker: Not reported

Receive Date: 20000301
Handler Name: EAST SIDE PLATING INC PLANT 4
Federal Waste Generator Description: Large Quantity Generator
State District Owner: Not reported
Large Quantity Handler of Universal Waste: No
Recognized Trader Importer: No
Recognized Trader Exporter: No

EAST SIDE PLATING PLANT #4 (Continued) **1000393917**

Spent Lead Acid Battery Importer: No
Spent Lead Acid Battery Exporter: No
Current Record: No
Non Storage Recycler Activity: Not reported
Electronic Manifest Broker: Not reported

Receive Date: 20020301
Handler Name: EAST SIDE PLATING INC PLANT 4
Federal Waste Generator Description: Large Quantity Generator
State District Owner: Not reported
Large Quantity Handler of Universal Waste: No
Recognized Trader Importer: No
Recognized Trader Exporter: No
Spent Lead Acid Battery Importer: No
Spent Lead Acid Battery Exporter: No
Current Record: No
Non Storage Recycler Activity: Not reported
Electronic Manifest Broker: Not reported

Receive Date: 20040101
Handler Name: EAST SIDE PLATING, INC., PLANT 4
Federal Waste Generator Description: Large Quantity Generator
State District Owner: Not reported
Large Quantity Handler of Universal Waste: No
Recognized Trader Importer: No
Recognized Trader Exporter: No
Spent Lead Acid Battery Importer: No
Spent Lead Acid Battery Exporter: No
Current Record: No
Non Storage Recycler Activity: Not reported
Electronic Manifest Broker: Not reported

Receive Date: 20051231
Handler Name: EAST SIDE PLATING, INC., PLANT 4
Federal Waste Generator Description: Large Quantity Generator
State District Owner: Not reported
Large Quantity Handler of Universal Waste: No
Recognized Trader Importer: No
Recognized Trader Exporter: No
Spent Lead Acid Battery Importer: No
Spent Lead Acid Battery Exporter: No
Current Record: No
Non Storage Recycler Activity: Not reported
Electronic Manifest Broker: Not reported

Receive Date: 20071231
Handler Name: EAST SIDE PLATING, INC., PLANT 4
Federal Waste Generator Description: Large Quantity Generator
State District Owner: Not reported
Large Quantity Handler of Universal Waste: Yes
Recognized Trader Importer: No
Recognized Trader Exporter: No
Spent Lead Acid Battery Importer: No
Spent Lead Acid Battery Exporter: No
Current Record: No
Non Storage Recycler Activity: Not reported
Electronic Manifest Broker: Not reported

EAST SIDE PLATING PLANT #4 (Continued) **1000393917**

List of NAICS Codes and Descriptions:
NAICS Code: 332813
NAICS Description: Electroplating, Plating, Polishing, Anodizing, And Coloring

Has the Facility Received Notices of Violations:
Found Violation: Yes
Agency Which Determined Violation: State
Violation Short Description: Generators - General
Date Violation was Determined: 20240711
Actual Return to Compliance Date: Not reported
Return to Compliance Qualifier: Not reported
Violation Responsible Agency: State
Scheduled Compliance Date: Not reported
Enforcement Identifier: 201
Date of Enforcement Action: 20240910
Enforcement Responsible Agency: State
Enforcement Docket Number: Not reported
Enforcement Attorney: Not reported
Corrective Action Component: No
Appeal Initiated Date: Not reported
Appeal Resolution Date: Not reported
Disposition Status Date: Not reported
Disposition Status: Not reported
Disposition Status Description: Not reported
Consent/Final Order Sequence Number: Not reported
Consent/Final Order Respondent Name: Not reported
Consent/Final Order Lead Agency: Not reported
Enforcement Type: NOTICE OF NONCOMPLIANCE
Enforcement Responsible Person: Not reported
Enforcement Responsible Sub-Organization: NWR
SEP Sequence Number: Not reported
SEP Expenditure Amount: Not reported
SEP Scheduled Completion Date: Not reported
SEP Actual Date: Not reported
SEP Defaulted Date: Not reported
SEP Type: Not reported
SEP Type Description: Not reported
Proposed Amount: Not reported
Final Monetary Amount: Not reported
Paid Amount: Not reported
Final Count: Not reported
Final Amount: Not reported

Found Violation: Yes
Agency Which Determined Violation: State
Violation Short Description: Generators - General
Date Violation was Determined: 20240711
Actual Return to Compliance Date: Not reported
Return to Compliance Qualifier: Not reported
Violation Responsible Agency: State
Scheduled Compliance Date: Not reported
Enforcement Identifier: 201
Date of Enforcement Action: 20240910
Enforcement Responsible Agency: State
Enforcement Docket Number: Not reported
Enforcement Attorney: Not reported

EAST SIDE PLATING PLANT #4 (Continued) **1000393917**

Corrective Action Component:	No
Appeal Initiated Date:	Not reported
Appeal Resolution Date:	Not reported
Disposition Status Date:	Not reported
Disposition Status:	Not reported
Disposition Status Description:	Not reported
Consent/Final Order Sequence Number:	Not reported
Consent/Final Order Respondent Name:	Not reported
Consent/Final Order Lead Agency:	Not reported
Enforcement Type:	NOTICE OF NONCOMPLIANCE
Enforcement Responsible Person:	Not reported
Enforcement Responsible Sub-Organization:	NWR
SEP Sequence Number:	Not reported
SEP Expenditure Amount:	Not reported
SEP Scheduled Completion Date:	Not reported
SEP Actual Date:	Not reported
SEP Defaulted Date:	Not reported
SEP Type:	Not reported
SEP Type Description:	Not reported
Proposed Amount:	Not reported
Final Monetary Amount:	Not reported
Paid Amount:	Not reported
Final Count:	Not reported
Final Amount:	Not reported

Found Violation:	No
Agency Which Determined Violation:	Not reported
Violation Short Description:	Not reported
Date Violation was Determined:	Not reported
Actual Return to Compliance Date:	Not reported
Return to Compliance Qualifier:	Not reported
Violation Responsible Agency:	Not reported
Scheduled Compliance Date:	Not reported
Enforcement Identifier:	Not reported
Date of Enforcement Action:	Not reported
Enforcement Responsible Agency:	Not reported
Enforcement Docket Number:	Not reported
Enforcement Attorney:	Not reported
Corrective Action Component:	Not reported
Appeal Initiated Date:	Not reported
Appeal Resolution Date:	Not reported
Disposition Status Date:	Not reported
Disposition Status:	Not reported
Disposition Status Description:	Not reported
Consent/Final Order Sequence Number:	Not reported
Consent/Final Order Respondent Name:	Not reported
Consent/Final Order Lead Agency:	Not reported
Enforcement Type:	Not reported
Enforcement Responsible Person:	Not reported
Enforcement Responsible Sub-Organization:	Not reported
SEP Sequence Number:	Not reported
SEP Expenditure Amount:	Not reported
SEP Scheduled Completion Date:	Not reported
SEP Actual Date:	Not reported
SEP Defaulted Date:	Not reported
SEP Type:	Not reported
SEP Type Description:	Not reported

EAST SIDE PLATING PLANT #4 (Continued) **1000393917**

Proposed Amount:	Not reported
Final Monetary Amount:	Not reported
Paid Amount:	Not reported
Final Count:	Not reported
Final Amount:	Not reported
Found Violation:	Yes
Agency Which Determined Violation:	State
Violation Short Description:	Generators - Pre-transport
Date Violation was Determined:	20131210
Actual Return to Compliance Date:	20140404
Return to Compliance Qualifier:	Documented
Violation Responsible Agency:	State
Scheduled Compliance Date:	20140404
Enforcement Identifier:	101
Date of Enforcement Action:	20140304
Enforcement Responsible Agency:	State
Enforcement Docket Number:	Not reported
Enforcement Attorney:	Not reported
Corrective Action Component:	No
Appeal Initiated Date:	Not reported
Appeal Resolution Date:	Not reported
Disposition Status Date:	Not reported
Disposition Status:	Not reported
Disposition Status Description:	Not reported
Consent/Final Order Sequence Number:	Not reported
Consent/Final Order Respondent Name:	Not reported
Consent/Final Order Lead Agency:	Not reported
Enforcement Type:	NOTICE OF NONCOMPLIANCE
Enforcement Responsible Person:	ORLLC
Enforcement Responsible Sub-Organization:	NWR
SEP Sequence Number:	Not reported
SEP Expenditure Amount:	Not reported
SEP Scheduled Completion Date:	Not reported
SEP Actual Date:	Not reported
SEP Defaulted Date:	Not reported
SEP Type:	Not reported
SEP Type Description:	Not reported
Proposed Amount:	Not reported
Final Monetary Amount:	Not reported
Paid Amount:	Not reported
Final Count:	Not reported
Final Amount:	Not reported
Found Violation:	Yes
Agency Which Determined Violation:	State
Violation Short Description:	Generators - Pre-transport
Date Violation was Determined:	20131210
Actual Return to Compliance Date:	20140404
Return to Compliance Qualifier:	Documented
Violation Responsible Agency:	State
Scheduled Compliance Date:	20140404
Enforcement Identifier:	101
Date of Enforcement Action:	20140304
Enforcement Responsible Agency:	State
Enforcement Docket Number:	Not reported
Enforcement Attorney:	Not reported

EAST SIDE PLATING PLANT #4 (Continued) **1000393917**

Corrective Action Component:	No
Appeal Initiated Date:	Not reported
Appeal Resolution Date:	Not reported
Disposition Status Date:	Not reported
Disposition Status:	Not reported
Disposition Status Description:	Not reported
Consent/Final Order Sequence Number:	Not reported
Consent/Final Order Respondent Name:	Not reported
Consent/Final Order Lead Agency:	Not reported
Enforcement Type:	NOTICE OF NONCOMPLIANCE
Enforcement Responsible Person:	ORLLC
Enforcement Responsible Sub-Organization:	NWR
SEP Sequence Number:	Not reported
SEP Expenditure Amount:	Not reported
SEP Scheduled Completion Date:	Not reported
SEP Actual Date:	Not reported
SEP Defaulted Date:	Not reported
SEP Type:	Not reported
SEP Type Description:	Not reported
Proposed Amount:	Not reported
Final Monetary Amount:	Not reported
Paid Amount:	Not reported
Final Count:	Not reported
Final Amount:	Not reported

Found Violation:	Yes
Agency Which Determined Violation:	State
Violation Short Description:	Generators - General
Date Violation was Determined:	20131210
Actual Return to Compliance Date:	20140404
Return to Compliance Qualifier:	Documented
Violation Responsible Agency:	State
Scheduled Compliance Date:	20140404
Enforcement Identifier:	101
Date of Enforcement Action:	20140304
Enforcement Responsible Agency:	State
Enforcement Docket Number:	Not reported
Enforcement Attorney:	Not reported
Corrective Action Component:	No
Appeal Initiated Date:	Not reported
Appeal Resolution Date:	Not reported
Disposition Status Date:	Not reported
Disposition Status:	Not reported
Disposition Status Description:	Not reported
Consent/Final Order Sequence Number:	Not reported
Consent/Final Order Respondent Name:	Not reported
Consent/Final Order Lead Agency:	Not reported
Enforcement Type:	NOTICE OF NONCOMPLIANCE
Enforcement Responsible Person:	ORLLC
Enforcement Responsible Sub-Organization:	NWR
SEP Sequence Number:	Not reported
SEP Expenditure Amount:	Not reported
SEP Scheduled Completion Date:	Not reported
SEP Actual Date:	Not reported
SEP Defaulted Date:	Not reported
SEP Type:	Not reported
SEP Type Description:	Not reported

EAST SIDE PLATING PLANT #4 (Continued) **1000393917**

Proposed Amount:	Not reported
Final Monetary Amount:	Not reported
Paid Amount:	Not reported
Final Count:	Not reported
Final Amount:	Not reported
Found Violation:	Yes
Agency Which Determined Violation:	State
Violation Short Description:	Generators - Pre-transport
Date Violation was Determined:	20131210
Actual Return to Compliance Date:	20140404
Return to Compliance Qualifier:	Documented
Violation Responsible Agency:	State
Scheduled Compliance Date:	20140404
Enforcement Identifier:	101
Date of Enforcement Action:	20140304
Enforcement Responsible Agency:	State
Enforcement Docket Number:	Not reported
Enforcement Attorney:	Not reported
Corrective Action Component:	No
Appeal Initiated Date:	Not reported
Appeal Resolution Date:	Not reported
Disposition Status Date:	Not reported
Disposition Status:	Not reported
Disposition Status Description:	Not reported
Consent/Final Order Sequence Number:	Not reported
Consent/Final Order Respondent Name:	Not reported
Consent/Final Order Lead Agency:	Not reported
Enforcement Type:	NOTICE OF NONCOMPLIANCE
Enforcement Responsible Person:	ORLLC
Enforcement Responsible Sub-Organization:	NWR
SEP Sequence Number:	Not reported
SEP Expenditure Amount:	Not reported
SEP Scheduled Completion Date:	Not reported
SEP Actual Date:	Not reported
SEP Defaulted Date:	Not reported
SEP Type:	Not reported
SEP Type Description:	Not reported
Proposed Amount:	Not reported
Final Monetary Amount:	Not reported
Paid Amount:	Not reported
Final Count:	Not reported
Final Amount:	Not reported
Found Violation:	No
Agency Which Determined Violation:	Not reported
Violation Short Description:	Not reported
Date Violation was Determined:	Not reported
Actual Return to Compliance Date:	Not reported
Return to Compliance Qualifier:	Not reported
Violation Responsible Agency:	Not reported
Scheduled Compliance Date:	Not reported
Enforcement Identifier:	Not reported
Date of Enforcement Action:	Not reported
Enforcement Responsible Agency:	Not reported
Enforcement Docket Number:	Not reported
Enforcement Attorney:	Not reported

EAST SIDE PLATING PLANT #4 (Continued) **1000393917**

Corrective Action Component:	Not reported
Appeal Initiated Date:	Not reported
Appeal Resolution Date:	Not reported
Disposition Status Date:	Not reported
Disposition Status:	Not reported
Disposition Status Description:	Not reported
Consent/Final Order Sequence Number:	Not reported
Consent/Final Order Respondent Name:	Not reported
Consent/Final Order Lead Agency:	Not reported
Enforcement Type:	Not reported
Enforcement Responsible Person:	Not reported
Enforcement Responsible Sub-Organization:	Not reported
SEP Sequence Number:	Not reported
SEP Expenditure Amount:	Not reported
SEP Scheduled Completion Date:	Not reported
SEP Actual Date:	Not reported
SEP Defaulted Date:	Not reported
SEP Type:	Not reported
SEP Type Description:	Not reported
Proposed Amount:	Not reported
Final Monetary Amount:	Not reported
Paid Amount:	Not reported
Final Count:	Not reported
Final Amount:	Not reported

Found Violation:	Yes
Agency Which Determined Violation:	State
Violation Short Description:	Generators - Pre-transport
Date Violation was Determined:	20101130
Actual Return to Compliance Date:	20110302
Return to Compliance Qualifier:	Documented
Violation Responsible Agency:	State
Scheduled Compliance Date:	20110303
Enforcement Identifier:	101
Date of Enforcement Action:	20110102
Enforcement Responsible Agency:	State
Enforcement Docket Number:	Not reported
Enforcement Attorney:	Not reported
Corrective Action Component:	No
Appeal Initiated Date:	Not reported
Appeal Resolution Date:	Not reported
Disposition Status Date:	Not reported
Disposition Status:	Not reported
Disposition Status Description:	Not reported
Consent/Final Order Sequence Number:	Not reported
Consent/Final Order Respondent Name:	Not reported
Consent/Final Order Lead Agency:	Not reported
Enforcement Type:	NOTICE OF NONCOMPLIANCE
Enforcement Responsible Person:	ORJTC
Enforcement Responsible Sub-Organization:	NWR
SEP Sequence Number:	Not reported
SEP Expenditure Amount:	Not reported
SEP Scheduled Completion Date:	Not reported
SEP Actual Date:	Not reported
SEP Defaulted Date:	Not reported
SEP Type:	Not reported
SEP Type Description:	Not reported

EAST SIDE PLATING PLANT #4 (Continued) **1000393917**

Proposed Amount:	Not reported
Final Monetary Amount:	Not reported
Paid Amount:	Not reported
Final Count:	Not reported
Final Amount:	Not reported
Found Violation:	Yes
Agency Which Determined Violation:	State
Violation Short Description:	Generators - Pre-transport
Date Violation was Determined:	20101130
Actual Return to Compliance Date:	20110302
Return to Compliance Qualifier:	Documented
Violation Responsible Agency:	State
Scheduled Compliance Date:	Not reported
Enforcement Identifier:	001
Date of Enforcement Action:	20110512
Enforcement Responsible Agency:	State
Enforcement Docket Number:	Not reported
Enforcement Attorney:	Not reported
Corrective Action Component:	No
Appeal Initiated Date:	Not reported
Appeal Resolution Date:	Not reported
Disposition Status Date:	Not reported
Disposition Status:	Not reported
Disposition Status Description:	Not reported
Consent/Final Order Sequence Number:	Not reported
Consent/Final Order Respondent Name:	Not reported
Consent/Final Order Lead Agency:	Not reported
Enforcement Type:	INITIAL 3008(A) CP/CO ORDER
Enforcement Responsible Person:	ORJTC
Enforcement Responsible Sub-Organization:	NWR
SEP Sequence Number:	Not reported
SEP Expenditure Amount:	Not reported
SEP Scheduled Completion Date:	Not reported
SEP Actual Date:	Not reported
SEP Defaulted Date:	Not reported
SEP Type:	Not reported
SEP Type Description:	Not reported
Proposed Amount:	8000
Final Monetary Amount:	Not reported
Paid Amount:	Not reported
Final Count:	Not reported
Final Amount:	Not reported
Found Violation:	No
Agency Which Determined Violation:	Not reported
Violation Short Description:	Not reported
Date Violation was Determined:	Not reported
Actual Return to Compliance Date:	Not reported
Return to Compliance Qualifier:	Not reported
Violation Responsible Agency:	Not reported
Scheduled Compliance Date:	Not reported
Enforcement Identifier:	Not reported
Date of Enforcement Action:	Not reported
Enforcement Responsible Agency:	Not reported
Enforcement Docket Number:	Not reported
Enforcement Attorney:	Not reported

EAST SIDE PLATING PLANT #4 (Continued) **1000393917**

Corrective Action Component:	Not reported
Appeal Initiated Date:	Not reported
Appeal Resolution Date:	Not reported
Disposition Status Date:	Not reported
Disposition Status:	Not reported
Disposition Status Description:	Not reported
Consent/Final Order Sequence Number:	Not reported
Consent/Final Order Respondent Name:	Not reported
Consent/Final Order Lead Agency:	Not reported
Enforcement Type:	Not reported
Enforcement Responsible Person:	Not reported
Enforcement Responsible Sub-Organization:	Not reported
SEP Sequence Number:	Not reported
SEP Expenditure Amount:	Not reported
SEP Scheduled Completion Date:	Not reported
SEP Actual Date:	Not reported
SEP Defaulted Date:	Not reported
SEP Type:	Not reported
SEP Type Description:	Not reported
Proposed Amount:	Not reported
Final Monetary Amount:	Not reported
Paid Amount:	Not reported
Final Count:	Not reported
Final Amount:	Not reported

Found Violation:	Yes
Agency Which Determined Violation:	State
Violation Short Description:	Generators - Pre-transport
Date Violation was Determined:	20101130
Actual Return to Compliance Date:	20110302
Return to Compliance Qualifier:	Documented
Violation Responsible Agency:	State
Scheduled Compliance Date:	20110303
Enforcement Identifier:	101
Date of Enforcement Action:	20110102
Enforcement Responsible Agency:	State
Enforcement Docket Number:	Not reported
Enforcement Attorney:	Not reported
Corrective Action Component:	No
Appeal Initiated Date:	Not reported
Appeal Resolution Date:	Not reported
Disposition Status Date:	Not reported
Disposition Status:	Not reported
Disposition Status Description:	Not reported
Consent/Final Order Sequence Number:	Not reported
Consent/Final Order Respondent Name:	Not reported
Consent/Final Order Lead Agency:	Not reported
Enforcement Type:	NOTICE OF NONCOMPLIANCE
Enforcement Responsible Person:	ORJTC
Enforcement Responsible Sub-Organization:	NWR
SEP Sequence Number:	Not reported
SEP Expenditure Amount:	Not reported
SEP Scheduled Completion Date:	Not reported
SEP Actual Date:	Not reported
SEP Defaulted Date:	Not reported
SEP Type:	Not reported
SEP Type Description:	Not reported

EAST SIDE PLATING PLANT #4 (Continued) **1000393917**

Proposed Amount:	Not reported
Final Monetary Amount:	Not reported
Paid Amount:	Not reported
Final Count:	Not reported
Final Amount:	Not reported
Found Violation:	Yes
Agency Which Determined Violation:	State
Violation Short Description:	Generators - Pre-transport
Date Violation was Determined:	20101130
Actual Return to Compliance Date:	20110302
Return to Compliance Qualifier:	Documented
Violation Responsible Agency:	State
Scheduled Compliance Date:	Not reported
Enforcement Identifier:	001
Date of Enforcement Action:	20110512
Enforcement Responsible Agency:	State
Enforcement Docket Number:	Not reported
Enforcement Attorney:	Not reported
Corrective Action Component:	No
Appeal Initiated Date:	Not reported
Appeal Resolution Date:	Not reported
Disposition Status Date:	Not reported
Disposition Status:	Not reported
Disposition Status Description:	Not reported
Consent/Final Order Sequence Number:	Not reported
Consent/Final Order Respondent Name:	Not reported
Consent/Final Order Lead Agency:	Not reported
Enforcement Type:	INITIAL 3008(A) CP/CO ORDER
Enforcement Responsible Person:	ORJTC
Enforcement Responsible Sub-Organization:	NWR
SEP Sequence Number:	Not reported
SEP Expenditure Amount:	Not reported
SEP Scheduled Completion Date:	Not reported
SEP Actual Date:	Not reported
SEP Defaulted Date:	Not reported
SEP Type:	Not reported
SEP Type Description:	Not reported
Proposed Amount:	8000
Final Monetary Amount:	Not reported
Paid Amount:	Not reported
Final Count:	Not reported
Final Amount:	Not reported
Found Violation:	Yes
Agency Which Determined Violation:	State
Violation Short Description:	Generators - Pre-transport
Date Violation was Determined:	20101130
Actual Return to Compliance Date:	20110302
Return to Compliance Qualifier:	Documented
Violation Responsible Agency:	State
Scheduled Compliance Date:	20110303
Enforcement Identifier:	101
Date of Enforcement Action:	20110102
Enforcement Responsible Agency:	State
Enforcement Docket Number:	Not reported
Enforcement Attorney:	Not reported

EAST SIDE PLATING PLANT #4 (Continued) **1000393917**

Corrective Action Component:	No
Appeal Initiated Date:	Not reported
Appeal Resolution Date:	Not reported
Disposition Status Date:	Not reported
Disposition Status:	Not reported
Disposition Status Description:	Not reported
Consent/Final Order Sequence Number:	Not reported
Consent/Final Order Respondent Name:	Not reported
Consent/Final Order Lead Agency:	Not reported
Enforcement Type:	NOTICE OF NONCOMPLIANCE
Enforcement Responsible Person:	ORJTC
Enforcement Responsible Sub-Organization:	NWR
SEP Sequence Number:	Not reported
SEP Expenditure Amount:	Not reported
SEP Scheduled Completion Date:	Not reported
SEP Actual Date:	Not reported
SEP Defaulted Date:	Not reported
SEP Type:	Not reported
SEP Type Description:	Not reported
Proposed Amount:	Not reported
Final Monetary Amount:	Not reported
Paid Amount:	Not reported
Final Count:	Not reported
Final Amount:	Not reported

Found Violation:	Yes
Agency Which Determined Violation:	State
Violation Short Description:	State Statute or Regulation
Date Violation was Determined:	20101130
Actual Return to Compliance Date:	20110302
Return to Compliance Qualifier:	Documented
Violation Responsible Agency:	State
Scheduled Compliance Date:	Not reported
Enforcement Identifier:	001
Date of Enforcement Action:	20110512
Enforcement Responsible Agency:	State
Enforcement Docket Number:	Not reported
Enforcement Attorney:	Not reported
Corrective Action Component:	No
Appeal Initiated Date:	Not reported
Appeal Resolution Date:	Not reported
Disposition Status Date:	Not reported
Disposition Status:	Not reported
Disposition Status Description:	Not reported
Consent/Final Order Sequence Number:	Not reported
Consent/Final Order Respondent Name:	Not reported
Consent/Final Order Lead Agency:	Not reported
Enforcement Type:	INITIAL 3008(A) CP/CO ORDER
Enforcement Responsible Person:	ORJTC
Enforcement Responsible Sub-Organization:	NWR
SEP Sequence Number:	Not reported
SEP Expenditure Amount:	Not reported
SEP Scheduled Completion Date:	Not reported
SEP Actual Date:	Not reported
SEP Defaulted Date:	Not reported
SEP Type:	Not reported
SEP Type Description:	Not reported

EAST SIDE PLATING PLANT #4 (Continued) **1000393917**

Proposed Amount:	8000
Final Monetary Amount:	Not reported
Paid Amount:	Not reported
Final Count:	Not reported
Final Amount:	Not reported
Found Violation:	Yes
Agency Which Determined Violation:	State
Violation Short Description:	State Statute or Regulation
Date Violation was Determined:	20101130
Actual Return to Compliance Date:	20110302
Return to Compliance Qualifier:	Documented
Violation Responsible Agency:	State
Scheduled Compliance Date:	Not reported
Enforcement Identifier:	001
Date of Enforcement Action:	20110512
Enforcement Responsible Agency:	State
Enforcement Docket Number:	Not reported
Enforcement Attorney:	Not reported
Corrective Action Component:	No
Appeal Initiated Date:	Not reported
Appeal Resolution Date:	Not reported
Disposition Status Date:	Not reported
Disposition Status:	Not reported
Disposition Status Description:	Not reported
Consent/Final Order Sequence Number:	Not reported
Consent/Final Order Respondent Name:	Not reported
Consent/Final Order Lead Agency:	Not reported
Enforcement Type:	INITIAL 3008(A) CP/CO ORDER
Enforcement Responsible Person:	ORJTC
Enforcement Responsible Sub-Organization:	NWR
SEP Sequence Number:	Not reported
SEP Expenditure Amount:	Not reported
SEP Scheduled Completion Date:	Not reported
SEP Actual Date:	Not reported
SEP Defaulted Date:	Not reported
SEP Type:	Not reported
SEP Type Description:	Not reported
Proposed Amount:	8000
Final Monetary Amount:	Not reported
Paid Amount:	Not reported
Final Count:	Not reported
Final Amount:	Not reported
Found Violation:	Yes
Agency Which Determined Violation:	State
Violation Short Description:	Generators - Pre-transport
Date Violation was Determined:	20101130
Actual Return to Compliance Date:	20110302
Return to Compliance Qualifier:	Documented
Violation Responsible Agency:	State
Scheduled Compliance Date:	Not reported
Enforcement Identifier:	001
Date of Enforcement Action:	20110512
Enforcement Responsible Agency:	State
Enforcement Docket Number:	Not reported
Enforcement Attorney:	Not reported

EAST SIDE PLATING PLANT #4 (Continued) **1000393917**

Corrective Action Component:	No
Appeal Initiated Date:	Not reported
Appeal Resolution Date:	Not reported
Disposition Status Date:	Not reported
Disposition Status:	Not reported
Disposition Status Description:	Not reported
Consent/Final Order Sequence Number:	Not reported
Consent/Final Order Respondent Name:	Not reported
Consent/Final Order Lead Agency:	Not reported
Enforcement Type:	INITIAL 3008(A) CP/CO ORDER
Enforcement Responsible Person:	ORJTC
Enforcement Responsible Sub-Organization:	NWR
SEP Sequence Number:	Not reported
SEP Expenditure Amount:	Not reported
SEP Scheduled Completion Date:	Not reported
SEP Actual Date:	Not reported
SEP Defaulted Date:	Not reported
SEP Type:	Not reported
SEP Type Description:	Not reported
Proposed Amount:	8000
Final Monetary Amount:	Not reported
Paid Amount:	Not reported
Final Count:	Not reported
Final Amount:	Not reported

Found Violation:	Yes
Agency Which Determined Violation:	State
Violation Short Description:	State Statute or Regulation
Date Violation was Determined:	20101130
Actual Return to Compliance Date:	20110302
Return to Compliance Qualifier:	Documented
Violation Responsible Agency:	State
Scheduled Compliance Date:	20110303
Enforcement Identifier:	101
Date of Enforcement Action:	20110102
Enforcement Responsible Agency:	State
Enforcement Docket Number:	Not reported
Enforcement Attorney:	Not reported
Corrective Action Component:	No
Appeal Initiated Date:	Not reported
Appeal Resolution Date:	Not reported
Disposition Status Date:	Not reported
Disposition Status:	Not reported
Disposition Status Description:	Not reported
Consent/Final Order Sequence Number:	Not reported
Consent/Final Order Respondent Name:	Not reported
Consent/Final Order Lead Agency:	Not reported
Enforcement Type:	NOTICE OF NONCOMPLIANCE
Enforcement Responsible Person:	ORJTC
Enforcement Responsible Sub-Organization:	NWR
SEP Sequence Number:	Not reported
SEP Expenditure Amount:	Not reported
SEP Scheduled Completion Date:	Not reported
SEP Actual Date:	Not reported
SEP Defaulted Date:	Not reported
SEP Type:	Not reported
SEP Type Description:	Not reported

EAST SIDE PLATING PLANT #4 (Continued) **1000393917**

Proposed Amount:	Not reported
Final Monetary Amount:	Not reported
Paid Amount:	Not reported
Final Count:	Not reported
Final Amount:	Not reported
Found Violation:	Yes
Agency Which Determined Violation:	State
Violation Short Description:	Generators - Pre-transport
Date Violation was Determined:	20101130
Actual Return to Compliance Date:	20110302
Return to Compliance Qualifier:	Documented
Violation Responsible Agency:	State
Scheduled Compliance Date:	Not reported
Enforcement Identifier:	001
Date of Enforcement Action:	20110512
Enforcement Responsible Agency:	State
Enforcement Docket Number:	Not reported
Enforcement Attorney:	Not reported
Corrective Action Component:	No
Appeal Initiated Date:	Not reported
Appeal Resolution Date:	Not reported
Disposition Status Date:	Not reported
Disposition Status:	Not reported
Disposition Status Description:	Not reported
Consent/Final Order Sequence Number:	Not reported
Consent/Final Order Respondent Name:	Not reported
Consent/Final Order Lead Agency:	Not reported
Enforcement Type:	INITIAL 3008(A) CP/CO ORDER
Enforcement Responsible Person:	ORJTC
Enforcement Responsible Sub-Organization:	NWR
SEP Sequence Number:	Not reported
SEP Expenditure Amount:	Not reported
SEP Scheduled Completion Date:	Not reported
SEP Actual Date:	Not reported
SEP Defaulted Date:	Not reported
SEP Type:	Not reported
SEP Type Description:	Not reported
Proposed Amount:	8000
Final Monetary Amount:	Not reported
Paid Amount:	Not reported
Final Count:	Not reported
Final Amount:	Not reported
Found Violation:	Yes
Agency Which Determined Violation:	State
Violation Short Description:	Generators - Pre-transport
Date Violation was Determined:	20101130
Actual Return to Compliance Date:	20110302
Return to Compliance Qualifier:	Documented
Violation Responsible Agency:	State
Scheduled Compliance Date:	20110303
Enforcement Identifier:	101
Date of Enforcement Action:	20110102
Enforcement Responsible Agency:	State
Enforcement Docket Number:	Not reported
Enforcement Attorney:	Not reported

EAST SIDE PLATING PLANT #4 (Continued) **1000393917**

Corrective Action Component:	No
Appeal Initiated Date:	Not reported
Appeal Resolution Date:	Not reported
Disposition Status Date:	Not reported
Disposition Status:	Not reported
Disposition Status Description:	Not reported
Consent/Final Order Sequence Number:	Not reported
Consent/Final Order Respondent Name:	Not reported
Consent/Final Order Lead Agency:	Not reported
Enforcement Type:	NOTICE OF NONCOMPLIANCE
Enforcement Responsible Person:	ORJTC
Enforcement Responsible Sub-Organization:	NWR
SEP Sequence Number:	Not reported
SEP Expenditure Amount:	Not reported
SEP Scheduled Completion Date:	Not reported
SEP Actual Date:	Not reported
SEP Defaulted Date:	Not reported
SEP Type:	Not reported
SEP Type Description:	Not reported
Proposed Amount:	Not reported
Final Monetary Amount:	Not reported
Paid Amount:	Not reported
Final Count:	Not reported
Final Amount:	Not reported

Found Violation:	Yes
Agency Which Determined Violation:	State
Violation Short Description:	State Statute or Regulation
Date Violation was Determined:	20101130
Actual Return to Compliance Date:	20110302
Return to Compliance Qualifier:	Documented
Violation Responsible Agency:	State
Scheduled Compliance Date:	20110303
Enforcement Identifier:	101
Date of Enforcement Action:	20110102
Enforcement Responsible Agency:	State
Enforcement Docket Number:	Not reported
Enforcement Attorney:	Not reported
Corrective Action Component:	No
Appeal Initiated Date:	Not reported
Appeal Resolution Date:	Not reported
Disposition Status Date:	Not reported
Disposition Status:	Not reported
Disposition Status Description:	Not reported
Consent/Final Order Sequence Number:	Not reported
Consent/Final Order Respondent Name:	Not reported
Consent/Final Order Lead Agency:	Not reported
Enforcement Type:	NOTICE OF NONCOMPLIANCE
Enforcement Responsible Person:	ORJTC
Enforcement Responsible Sub-Organization:	NWR
SEP Sequence Number:	Not reported
SEP Expenditure Amount:	Not reported
SEP Scheduled Completion Date:	Not reported
SEP Actual Date:	Not reported
SEP Defaulted Date:	Not reported
SEP Type:	Not reported
SEP Type Description:	Not reported

EAST SIDE PLATING PLANT #4 (Continued) **1000393917**

Proposed Amount:	Not reported
Final Monetary Amount:	Not reported
Paid Amount:	Not reported
Final Count:	Not reported
Final Amount:	Not reported
Found Violation:	Yes
Agency Which Determined Violation:	State
Violation Short Description:	State Statute or Regulation
Date Violation was Determined:	20051122
Actual Return to Compliance Date:	20060201
Return to Compliance Qualifier:	Documented
Violation Responsible Agency:	State
Scheduled Compliance Date:	20060201
Enforcement Identifier:	101
Date of Enforcement Action:	20051228
Enforcement Responsible Agency:	State
Enforcement Docket Number:	Not reported
Enforcement Attorney:	Not reported
Corrective Action Component:	No
Appeal Initiated Date:	Not reported
Appeal Resolution Date:	Not reported
Disposition Status Date:	Not reported
Disposition Status:	Not reported
Disposition Status Description:	Not reported
Consent/Final Order Sequence Number:	Not reported
Consent/Final Order Respondent Name:	Not reported
Consent/Final Order Lead Agency:	Not reported
Enforcement Type:	NOTICE OF NONCOMPLIANCE
Enforcement Responsible Person:	ORJTC
Enforcement Responsible Sub-Organization:	NWR
SEP Sequence Number:	Not reported
SEP Expenditure Amount:	Not reported
SEP Scheduled Completion Date:	Not reported
SEP Actual Date:	Not reported
SEP Defaulted Date:	Not reported
SEP Type:	Not reported
SEP Type Description:	Not reported
Proposed Amount:	Not reported
Final Monetary Amount:	Not reported
Paid Amount:	Not reported
Final Count:	Not reported
Final Amount:	Not reported
Found Violation:	Yes
Agency Which Determined Violation:	State
Violation Short Description:	Generators - General
Date Violation was Determined:	20051122
Actual Return to Compliance Date:	20060201
Return to Compliance Qualifier:	Documented
Violation Responsible Agency:	State
Scheduled Compliance Date:	Not reported
Enforcement Identifier:	001
Date of Enforcement Action:	20060417
Enforcement Responsible Agency:	State
Enforcement Docket Number:	Not reported
Enforcement Attorney:	Not reported

EAST SIDE PLATING PLANT #4 (Continued) **1000393917**

Corrective Action Component:	No
Appeal Initiated Date:	Not reported
Appeal Resolution Date:	Not reported
Disposition Status Date:	Not reported
Disposition Status:	Not reported
Disposition Status Description:	Not reported
Consent/Final Order Sequence Number:	Not reported
Consent/Final Order Respondent Name:	Not reported
Consent/Final Order Lead Agency:	Not reported
Enforcement Type:	INITIAL 3008(A) CP/CO ORDER
Enforcement Responsible Person:	ORJTC
Enforcement Responsible Sub-Organization:	NWR
SEP Sequence Number:	Not reported
SEP Expenditure Amount:	Not reported
SEP Scheduled Completion Date:	Not reported
SEP Actual Date:	Not reported
SEP Defaulted Date:	Not reported
SEP Type:	Not reported
SEP Type Description:	Not reported
Proposed Amount:	6800
Final Monetary Amount:	Not reported
Paid Amount:	Not reported
Final Count:	Not reported
Final Amount:	Not reported

Found Violation:	Yes
Agency Which Determined Violation:	State
Violation Short Description:	Generators - Pre-transport
Date Violation was Determined:	20051122
Actual Return to Compliance Date:	20060201
Return to Compliance Qualifier:	Documented
Violation Responsible Agency:	State
Scheduled Compliance Date:	Not reported
Enforcement Identifier:	001
Date of Enforcement Action:	20060417
Enforcement Responsible Agency:	State
Enforcement Docket Number:	Not reported
Enforcement Attorney:	Not reported
Corrective Action Component:	No
Appeal Initiated Date:	Not reported
Appeal Resolution Date:	Not reported
Disposition Status Date:	Not reported
Disposition Status:	Not reported
Disposition Status Description:	Not reported
Consent/Final Order Sequence Number:	Not reported
Consent/Final Order Respondent Name:	Not reported
Consent/Final Order Lead Agency:	Not reported
Enforcement Type:	INITIAL 3008(A) CP/CO ORDER
Enforcement Responsible Person:	ORJTC
Enforcement Responsible Sub-Organization:	NWR
SEP Sequence Number:	Not reported
SEP Expenditure Amount:	Not reported
SEP Scheduled Completion Date:	Not reported
SEP Actual Date:	Not reported
SEP Defaulted Date:	Not reported
SEP Type:	Not reported
SEP Type Description:	Not reported

EAST SIDE PLATING PLANT #4 (Continued) **1000393917**

Proposed Amount:	6800
Final Monetary Amount:	Not reported
Paid Amount:	Not reported
Final Count:	Not reported
Final Amount:	Not reported
Found Violation:	Yes
Agency Which Determined Violation:	State
Violation Short Description:	Generators - Pre-transport
Date Violation was Determined:	20051122
Actual Return to Compliance Date:	20060201
Return to Compliance Qualifier:	Documented
Violation Responsible Agency:	State
Scheduled Compliance Date:	20060201
Enforcement Identifier:	101
Date of Enforcement Action:	20051228
Enforcement Responsible Agency:	State
Enforcement Docket Number:	Not reported
Enforcement Attorney:	Not reported
Corrective Action Component:	No
Appeal Initiated Date:	Not reported
Appeal Resolution Date:	Not reported
Disposition Status Date:	Not reported
Disposition Status:	Not reported
Disposition Status Description:	Not reported
Consent/Final Order Sequence Number:	Not reported
Consent/Final Order Respondent Name:	Not reported
Consent/Final Order Lead Agency:	Not reported
Enforcement Type:	NOTICE OF NONCOMPLIANCE
Enforcement Responsible Person:	ORJTC
Enforcement Responsible Sub-Organization:	NWR
SEP Sequence Number:	Not reported
SEP Expenditure Amount:	Not reported
SEP Scheduled Completion Date:	Not reported
SEP Actual Date:	Not reported
SEP Defaulted Date:	Not reported
SEP Type:	Not reported
SEP Type Description:	Not reported
Proposed Amount:	Not reported
Final Monetary Amount:	Not reported
Paid Amount:	Not reported
Final Count:	Not reported
Final Amount:	Not reported
Found Violation:	Yes
Agency Which Determined Violation:	State
Violation Short Description:	Generators - General
Date Violation was Determined:	20051122
Actual Return to Compliance Date:	20060201
Return to Compliance Qualifier:	Documented
Violation Responsible Agency:	State
Scheduled Compliance Date:	20060201
Enforcement Identifier:	101
Date of Enforcement Action:	20051228
Enforcement Responsible Agency:	State
Enforcement Docket Number:	Not reported
Enforcement Attorney:	Not reported

EAST SIDE PLATING PLANT #4 (Continued) **1000393917**

Corrective Action Component:	No
Appeal Initiated Date:	Not reported
Appeal Resolution Date:	Not reported
Disposition Status Date:	Not reported
Disposition Status:	Not reported
Disposition Status Description:	Not reported
Consent/Final Order Sequence Number:	Not reported
Consent/Final Order Respondent Name:	Not reported
Consent/Final Order Lead Agency:	Not reported
Enforcement Type:	NOTICE OF NONCOMPLIANCE
Enforcement Responsible Person:	ORJTC
Enforcement Responsible Sub-Organization:	NWR
SEP Sequence Number:	Not reported
SEP Expenditure Amount:	Not reported
SEP Scheduled Completion Date:	Not reported
SEP Actual Date:	Not reported
SEP Defaulted Date:	Not reported
SEP Type:	Not reported
SEP Type Description:	Not reported
Proposed Amount:	Not reported
Final Monetary Amount:	Not reported
Paid Amount:	Not reported
Final Count:	Not reported
Final Amount:	Not reported

Found Violation:	Yes
Agency Which Determined Violation:	State
Violation Short Description:	Generators - Pre-transport
Date Violation was Determined:	20051122
Actual Return to Compliance Date:	20060201
Return to Compliance Qualifier:	Documented
Violation Responsible Agency:	State
Scheduled Compliance Date:	Not reported
Enforcement Identifier:	001
Date of Enforcement Action:	20060712
Enforcement Responsible Agency:	State
Enforcement Docket Number:	Not reported
Enforcement Attorney:	Not reported
Corrective Action Component:	No
Appeal Initiated Date:	Not reported
Appeal Resolution Date:	Not reported
Disposition Status Date:	Not reported
Disposition Status:	Not reported
Disposition Status Description:	Not reported
Consent/Final Order Sequence Number:	Not reported
Consent/Final Order Respondent Name:	Not reported
Consent/Final Order Lead Agency:	Not reported
Enforcement Type:	FINAL 3008(A) SFO ORDER
Enforcement Responsible Person:	ORJTC
Enforcement Responsible Sub-Organization:	NWR
SEP Sequence Number:	Not reported
SEP Expenditure Amount:	Not reported
SEP Scheduled Completion Date:	Not reported
SEP Actual Date:	Not reported
SEP Defaulted Date:	Not reported
SEP Type:	Not reported
SEP Type Description:	Not reported

EAST SIDE PLATING PLANT #4 (Continued) **1000393917**

Proposed Amount:	Not reported
Final Monetary Amount:	6000
Paid Amount:	6000
Final Count:	1
Final Amount:	6000
Found Violation:	Yes
Agency Which Determined Violation:	State
Violation Short Description:	State Statute or Regulation
Date Violation was Determined:	20051122
Actual Return to Compliance Date:	20060201
Return to Compliance Qualifier:	Documented
Violation Responsible Agency:	State
Scheduled Compliance Date:	Not reported
Enforcement Identifier:	001
Date of Enforcement Action:	20060712
Enforcement Responsible Agency:	State
Enforcement Docket Number:	Not reported
Enforcement Attorney:	Not reported
Corrective Action Component:	No
Appeal Initiated Date:	Not reported
Appeal Resolution Date:	Not reported
Disposition Status Date:	Not reported
Disposition Status:	Not reported
Disposition Status Description:	Not reported
Consent/Final Order Sequence Number:	Not reported
Consent/Final Order Respondent Name:	Not reported
Consent/Final Order Lead Agency:	Not reported
Enforcement Type:	FINAL 3008(A) SFO ORDER
Enforcement Responsible Person:	ORJTC
Enforcement Responsible Sub-Organization:	NWR
SEP Sequence Number:	Not reported
SEP Expenditure Amount:	Not reported
SEP Scheduled Completion Date:	Not reported
SEP Actual Date:	Not reported
SEP Defaulted Date:	Not reported
SEP Type:	Not reported
SEP Type Description:	Not reported
Proposed Amount:	Not reported
Final Monetary Amount:	6000
Paid Amount:	6000
Final Count:	1
Final Amount:	6000
Found Violation:	Yes
Agency Which Determined Violation:	State
Violation Short Description:	State Statute or Regulation
Date Violation was Determined:	20051122
Actual Return to Compliance Date:	20060201
Return to Compliance Qualifier:	Documented
Violation Responsible Agency:	State
Scheduled Compliance Date:	Not reported
Enforcement Identifier:	001
Date of Enforcement Action:	20060417
Enforcement Responsible Agency:	State
Enforcement Docket Number:	Not reported
Enforcement Attorney:	Not reported

EAST SIDE PLATING PLANT #4 (Continued) **1000393917**

Corrective Action Component:	No
Appeal Initiated Date:	Not reported
Appeal Resolution Date:	Not reported
Disposition Status Date:	Not reported
Disposition Status:	Not reported
Disposition Status Description:	Not reported
Consent/Final Order Sequence Number:	Not reported
Consent/Final Order Respondent Name:	Not reported
Consent/Final Order Lead Agency:	Not reported
Enforcement Type:	INITIAL 3008(A) CP/CO ORDER
Enforcement Responsible Person:	ORJTC
Enforcement Responsible Sub-Organization:	NWR
SEP Sequence Number:	Not reported
SEP Expenditure Amount:	Not reported
SEP Scheduled Completion Date:	Not reported
SEP Actual Date:	Not reported
SEP Defaulted Date:	Not reported
SEP Type:	Not reported
SEP Type Description:	Not reported
Proposed Amount:	6800
Final Monetary Amount:	Not reported
Paid Amount:	Not reported
Final Count:	Not reported
Final Amount:	Not reported

Found Violation:	Yes
Agency Which Determined Violation:	State
Violation Short Description:	Generators - Pre-transport
Date Violation was Determined:	20051122
Actual Return to Compliance Date:	20060201
Return to Compliance Qualifier:	Documented
Violation Responsible Agency:	State
Scheduled Compliance Date:	20060201
Enforcement Identifier:	101
Date of Enforcement Action:	20051228
Enforcement Responsible Agency:	State
Enforcement Docket Number:	Not reported
Enforcement Attorney:	Not reported
Corrective Action Component:	No
Appeal Initiated Date:	Not reported
Appeal Resolution Date:	Not reported
Disposition Status Date:	Not reported
Disposition Status:	Not reported
Disposition Status Description:	Not reported
Consent/Final Order Sequence Number:	Not reported
Consent/Final Order Respondent Name:	Not reported
Consent/Final Order Lead Agency:	Not reported
Enforcement Type:	NOTICE OF NONCOMPLIANCE
Enforcement Responsible Person:	ORJTC
Enforcement Responsible Sub-Organization:	NWR
SEP Sequence Number:	Not reported
SEP Expenditure Amount:	Not reported
SEP Scheduled Completion Date:	Not reported
SEP Actual Date:	Not reported
SEP Defaulted Date:	Not reported
SEP Type:	Not reported
SEP Type Description:	Not reported

EAST SIDE PLATING PLANT #4 (Continued) **1000393917**

Proposed Amount:	Not reported
Final Monetary Amount:	Not reported
Paid Amount:	Not reported
Final Count:	Not reported
Final Amount:	Not reported
Found Violation:	Yes
Agency Which Determined Violation:	State
Violation Short Description:	Generators - Pre-transport
Date Violation was Determined:	20051122
Actual Return to Compliance Date:	20060201
Return to Compliance Qualifier:	Documented
Violation Responsible Agency:	State
Scheduled Compliance Date:	Not reported
Enforcement Identifier:	001
Date of Enforcement Action:	20060417
Enforcement Responsible Agency:	State
Enforcement Docket Number:	Not reported
Enforcement Attorney:	Not reported
Corrective Action Component:	No
Appeal Initiated Date:	Not reported
Appeal Resolution Date:	Not reported
Disposition Status Date:	Not reported
Disposition Status:	Not reported
Disposition Status Description:	Not reported
Consent/Final Order Sequence Number:	Not reported
Consent/Final Order Respondent Name:	Not reported
Consent/Final Order Lead Agency:	Not reported
Enforcement Type:	INITIAL 3008(A) CP/CO ORDER
Enforcement Responsible Person:	ORJTC
Enforcement Responsible Sub-Organization:	NWR
SEP Sequence Number:	Not reported
SEP Expenditure Amount:	Not reported
SEP Scheduled Completion Date:	Not reported
SEP Actual Date:	Not reported
SEP Defaulted Date:	Not reported
SEP Type:	Not reported
SEP Type Description:	Not reported
Proposed Amount:	6800
Final Monetary Amount:	Not reported
Paid Amount:	Not reported
Final Count:	Not reported
Final Amount:	Not reported
Found Violation:	Yes
Agency Which Determined Violation:	State
Violation Short Description:	Generators - General
Date Violation was Determined:	20051122
Actual Return to Compliance Date:	20060201
Return to Compliance Qualifier:	Documented
Violation Responsible Agency:	State
Scheduled Compliance Date:	Not reported
Enforcement Identifier:	001
Date of Enforcement Action:	20060712
Enforcement Responsible Agency:	State
Enforcement Docket Number:	Not reported
Enforcement Attorney:	Not reported

EAST SIDE PLATING PLANT #4 (Continued) **1000393917**

Corrective Action Component:	No
Appeal Initiated Date:	Not reported
Appeal Resolution Date:	Not reported
Disposition Status Date:	Not reported
Disposition Status:	Not reported
Disposition Status Description:	Not reported
Consent/Final Order Sequence Number:	Not reported
Consent/Final Order Respondent Name:	Not reported
Consent/Final Order Lead Agency:	Not reported
Enforcement Type:	FINAL 3008(A) SFO ORDER
Enforcement Responsible Person:	ORJTC
Enforcement Responsible Sub-Organization:	NWR
SEP Sequence Number:	Not reported
SEP Expenditure Amount:	Not reported
SEP Scheduled Completion Date:	Not reported
SEP Actual Date:	Not reported
SEP Defaulted Date:	Not reported
SEP Type:	Not reported
SEP Type Description:	Not reported
Proposed Amount:	Not reported
Final Monetary Amount:	6000
Paid Amount:	6000
Final Count:	1
Final Amount:	6000

Found Violation:	Yes
Agency Which Determined Violation:	State
Violation Short Description:	Generators - Pre-transport
Date Violation was Determined:	20051122
Actual Return to Compliance Date:	20060201
Return to Compliance Qualifier:	Documented
Violation Responsible Agency:	State
Scheduled Compliance Date:	Not reported
Enforcement Identifier:	001
Date of Enforcement Action:	20060712
Enforcement Responsible Agency:	State
Enforcement Docket Number:	Not reported
Enforcement Attorney:	Not reported
Corrective Action Component:	No
Appeal Initiated Date:	Not reported
Appeal Resolution Date:	Not reported
Disposition Status Date:	Not reported
Disposition Status:	Not reported
Disposition Status Description:	Not reported
Consent/Final Order Sequence Number:	Not reported
Consent/Final Order Respondent Name:	Not reported
Consent/Final Order Lead Agency:	Not reported
Enforcement Type:	FINAL 3008(A) SFO ORDER
Enforcement Responsible Person:	ORJTC
Enforcement Responsible Sub-Organization:	NWR
SEP Sequence Number:	Not reported
SEP Expenditure Amount:	Not reported
SEP Scheduled Completion Date:	Not reported
SEP Actual Date:	Not reported
SEP Defaulted Date:	Not reported
SEP Type:	Not reported
SEP Type Description:	Not reported

EAST SIDE PLATING PLANT #4 (Continued) **1000393917**

Proposed Amount:	Not reported
Final Monetary Amount:	6000
Paid Amount:	6000
Final Count:	1
Final Amount:	6000
Found Violation:	Yes
Agency Which Determined Violation:	State
Violation Short Description:	Generators - Pre-transport
Date Violation was Determined:	20050901
Actual Return to Compliance Date:	20050930
Return to Compliance Qualifier:	Documented
Violation Responsible Agency:	State
Scheduled Compliance Date:	Not reported
Enforcement Identifier:	001
Date of Enforcement Action:	20060417
Enforcement Responsible Agency:	State
Enforcement Docket Number:	Not reported
Enforcement Attorney:	Not reported
Corrective Action Component:	No
Appeal Initiated Date:	Not reported
Appeal Resolution Date:	Not reported
Disposition Status Date:	Not reported
Disposition Status:	Not reported
Disposition Status Description:	Not reported
Consent/Final Order Sequence Number:	Not reported
Consent/Final Order Respondent Name:	Not reported
Consent/Final Order Lead Agency:	Not reported
Enforcement Type:	INITIAL 3008(A) CP/CO ORDER
Enforcement Responsible Person:	ORJTC
Enforcement Responsible Sub-Organization:	NWR
SEP Sequence Number:	Not reported
SEP Expenditure Amount:	Not reported
SEP Scheduled Completion Date:	Not reported
SEP Actual Date:	Not reported
SEP Defaulted Date:	Not reported
SEP Type:	Not reported
SEP Type Description:	Not reported
Proposed Amount:	6800
Final Monetary Amount:	Not reported
Paid Amount:	Not reported
Final Count:	Not reported
Final Amount:	Not reported
Found Violation:	Yes
Agency Which Determined Violation:	State
Violation Short Description:	Generators - Pre-transport
Date Violation was Determined:	20050901
Actual Return to Compliance Date:	20050930
Return to Compliance Qualifier:	Documented
Violation Responsible Agency:	State
Scheduled Compliance Date:	20051010
Enforcement Identifier:	101
Date of Enforcement Action:	20050908
Enforcement Responsible Agency:	State
Enforcement Docket Number:	Not reported
Enforcement Attorney:	Not reported

EAST SIDE PLATING PLANT #4 (Continued) **1000393917**

Corrective Action Component: No
Appeal Initiated Date: Not reported
Appeal Resolution Date: Not reported
Disposition Status Date: Not reported
Disposition Status: Not reported
Disposition Status Description: Not reported
Consent/Final Order Sequence Number: Not reported
Consent/Final Order Respondent Name: Not reported
Consent/Final Order Lead Agency: Not reported
Enforcement Type: NOTICE OF NONCOMPLIANCE
Enforcement Responsible Person: ORJTC
Enforcement Responsible Sub-Organization: NWR
SEP Sequence Number: Not reported
SEP Expenditure Amount: Not reported
SEP Scheduled Completion Date: Not reported
SEP Actual Date: Not reported
SEP Defaulted Date: Not reported
SEP Type: Not reported
SEP Type Description: Not reported
Proposed Amount: Not reported
Final Monetary Amount: Not reported
Paid Amount: Not reported
Final Count: Not reported
Final Amount: Not reported

Found Violation: Yes
Agency Which Determined Violation: State
Violation Short Description: Generators - General
Date Violation was Determined: 20000919
Actual Return to Compliance Date: 20001020
Return to Compliance Qualifier: Documented
Violation Responsible Agency: State
Scheduled Compliance Date: 20001103
Enforcement Identifier: 001
Date of Enforcement Action: 20001002
Enforcement Responsible Agency: State
Enforcement Docket Number: Not reported
Enforcement Attorney: Not reported
Corrective Action Component: No
Appeal Initiated Date: Not reported
Appeal Resolution Date: Not reported
Disposition Status Date: Not reported
Disposition Status: Not reported
Disposition Status Description: Not reported
Consent/Final Order Sequence Number: Not reported
Consent/Final Order Respondent Name: Not reported
Consent/Final Order Lead Agency: Not reported
Enforcement Type: NOTICE OF NONCOMPLIANCE
Enforcement Responsible Person: ORSSY
Enforcement Responsible Sub-Organization: NWR
SEP Sequence Number: Not reported
SEP Expenditure Amount: Not reported
SEP Scheduled Completion Date: Not reported
SEP Actual Date: Not reported
SEP Defaulted Date: Not reported
SEP Type: Not reported
SEP Type Description: Not reported

EAST SIDE PLATING PLANT #4 (Continued) **1000393917**

Proposed Amount:	Not reported
Final Monetary Amount:	Not reported
Paid Amount:	Not reported
Final Count:	Not reported
Final Amount:	Not reported
Found Violation:	Yes
Agency Which Determined Violation:	State
Violation Short Description:	Generators - Pre-transport
Date Violation was Determined:	20000919
Actual Return to Compliance Date:	20001020
Return to Compliance Qualifier:	Documented
Violation Responsible Agency:	State
Scheduled Compliance Date:	20001103
Enforcement Identifier:	001
Date of Enforcement Action:	20001002
Enforcement Responsible Agency:	State
Enforcement Docket Number:	Not reported
Enforcement Attorney:	Not reported
Corrective Action Component:	No
Appeal Initiated Date:	Not reported
Appeal Resolution Date:	Not reported
Disposition Status Date:	Not reported
Disposition Status:	Not reported
Disposition Status Description:	Not reported
Consent/Final Order Sequence Number:	Not reported
Consent/Final Order Respondent Name:	Not reported
Consent/Final Order Lead Agency:	Not reported
Enforcement Type:	NOTICE OF NONCOMPLIANCE
Enforcement Responsible Person:	ORSSY
Enforcement Responsible Sub-Organization:	NWR
SEP Sequence Number:	Not reported
SEP Expenditure Amount:	Not reported
SEP Scheduled Completion Date:	Not reported
SEP Actual Date:	Not reported
SEP Defaulted Date:	Not reported
SEP Type:	Not reported
SEP Type Description:	Not reported
Proposed Amount:	Not reported
Final Monetary Amount:	Not reported
Paid Amount:	Not reported
Final Count:	Not reported
Final Amount:	Not reported
Found Violation:	No
Agency Which Determined Violation:	Not reported
Violation Short Description:	Not reported
Date Violation was Determined:	Not reported
Actual Return to Compliance Date:	Not reported
Return to Compliance Qualifier:	Not reported
Violation Responsible Agency:	Not reported
Scheduled Compliance Date:	Not reported
Enforcement Identifier:	Not reported
Date of Enforcement Action:	Not reported
Enforcement Responsible Agency:	Not reported
Enforcement Docket Number:	Not reported
Enforcement Attorney:	Not reported

EAST SIDE PLATING PLANT #4 (Continued) **1000393917**

Corrective Action Component:	Not reported
Appeal Initiated Date:	Not reported
Appeal Resolution Date:	Not reported
Disposition Status Date:	Not reported
Disposition Status:	Not reported
Disposition Status Description:	Not reported
Consent/Final Order Sequence Number:	Not reported
Consent/Final Order Respondent Name:	Not reported
Consent/Final Order Lead Agency:	Not reported
Enforcement Type:	Not reported
Enforcement Responsible Person:	Not reported
Enforcement Responsible Sub-Organization:	Not reported
SEP Sequence Number:	Not reported
SEP Expenditure Amount:	Not reported
SEP Scheduled Completion Date:	Not reported
SEP Actual Date:	Not reported
SEP Defaulted Date:	Not reported
SEP Type:	Not reported
SEP Type Description:	Not reported
Proposed Amount:	Not reported
Final Monetary Amount:	Not reported
Paid Amount:	Not reported
Final Count:	Not reported
Final Amount:	Not reported

Found Violation:	Yes
Agency Which Determined Violation:	State
Violation Short Description:	Generators - Pre-transport
Date Violation was Determined:	20000919
Actual Return to Compliance Date:	20001020
Return to Compliance Qualifier:	Documented
Violation Responsible Agency:	State
Scheduled Compliance Date:	20001103
Enforcement Identifier:	001
Date of Enforcement Action:	20001002
Enforcement Responsible Agency:	State
Enforcement Docket Number:	Not reported
Enforcement Attorney:	Not reported
Corrective Action Component:	No
Appeal Initiated Date:	Not reported
Appeal Resolution Date:	Not reported
Disposition Status Date:	Not reported
Disposition Status:	Not reported
Disposition Status Description:	Not reported
Consent/Final Order Sequence Number:	Not reported
Consent/Final Order Respondent Name:	Not reported
Consent/Final Order Lead Agency:	Not reported
Enforcement Type:	NOTICE OF NONCOMPLIANCE
Enforcement Responsible Person:	ORSSY
Enforcement Responsible Sub-Organization:	NWR
SEP Sequence Number:	Not reported
SEP Expenditure Amount:	Not reported
SEP Scheduled Completion Date:	Not reported
SEP Actual Date:	Not reported
SEP Defaulted Date:	Not reported
SEP Type:	Not reported
SEP Type Description:	Not reported

EAST SIDE PLATING PLANT #4 (Continued) **1000393917**

Proposed Amount:	Not reported
Final Monetary Amount:	Not reported
Paid Amount:	Not reported
Final Count:	Not reported
Final Amount:	Not reported
Found Violation:	Yes
Agency Which Determined Violation:	State
Violation Short Description:	Generators - General
Date Violation was Determined:	20000919
Actual Return to Compliance Date:	20001020
Return to Compliance Qualifier:	Documented
Violation Responsible Agency:	State
Scheduled Compliance Date:	20001103
Enforcement Identifier:	001
Date of Enforcement Action:	20001002
Enforcement Responsible Agency:	State
Enforcement Docket Number:	Not reported
Enforcement Attorney:	Not reported
Corrective Action Component:	No
Appeal Initiated Date:	Not reported
Appeal Resolution Date:	Not reported
Disposition Status Date:	Not reported
Disposition Status:	Not reported
Disposition Status Description:	Not reported
Consent/Final Order Sequence Number:	Not reported
Consent/Final Order Respondent Name:	Not reported
Consent/Final Order Lead Agency:	Not reported
Enforcement Type:	NOTICE OF NONCOMPLIANCE
Enforcement Responsible Person:	ORSSY
Enforcement Responsible Sub-Organization:	NWR
SEP Sequence Number:	Not reported
SEP Expenditure Amount:	Not reported
SEP Scheduled Completion Date:	Not reported
SEP Actual Date:	Not reported
SEP Defaulted Date:	Not reported
SEP Type:	Not reported
SEP Type Description:	Not reported
Proposed Amount:	Not reported
Final Monetary Amount:	Not reported
Paid Amount:	Not reported
Final Count:	Not reported
Final Amount:	Not reported
Found Violation:	Yes
Agency Which Determined Violation:	State
Violation Short Description:	Generators - Pre-transport
Date Violation was Determined:	20000919
Actual Return to Compliance Date:	20001020
Return to Compliance Qualifier:	Documented
Violation Responsible Agency:	State
Scheduled Compliance Date:	20001103
Enforcement Identifier:	001
Date of Enforcement Action:	20001002
Enforcement Responsible Agency:	State
Enforcement Docket Number:	Not reported
Enforcement Attorney:	Not reported

EAST SIDE PLATING PLANT #4 (Continued) **1000393917**

Corrective Action Component: No
Appeal Initiated Date: Not reported
Appeal Resolution Date: Not reported
Disposition Status Date: Not reported
Disposition Status: Not reported
Disposition Status Description: Not reported
Consent/Final Order Sequence Number: Not reported
Consent/Final Order Respondent Name: Not reported
Consent/Final Order Lead Agency: Not reported
Enforcement Type: NOTICE OF NONCOMPLIANCE
Enforcement Responsible Person: ORSSY
Enforcement Responsible Sub-Organization: NWR
SEP Sequence Number: Not reported
SEP Expenditure Amount: Not reported
SEP Scheduled Completion Date: Not reported
SEP Actual Date: Not reported
SEP Defaulted Date: Not reported
SEP Type: Not reported
SEP Type Description: Not reported
Proposed Amount: Not reported
Final Monetary Amount: Not reported
Paid Amount: Not reported
Final Count: Not reported
Final Amount: Not reported

Found Violation: Yes
Agency Which Determined Violation: State
Violation Short Description: Generators - Pre-transport
Date Violation was Determined: 20000919
Actual Return to Compliance Date: 20001020
Return to Compliance Qualifier: Documented
Violation Responsible Agency: State
Scheduled Compliance Date: 20001103
Enforcement Identifier: 001
Date of Enforcement Action: 20001002
Enforcement Responsible Agency: State
Enforcement Docket Number: Not reported
Enforcement Attorney: Not reported
Corrective Action Component: No
Appeal Initiated Date: Not reported
Appeal Resolution Date: Not reported
Disposition Status Date: Not reported
Disposition Status: Not reported
Disposition Status Description: Not reported
Consent/Final Order Sequence Number: Not reported
Consent/Final Order Respondent Name: Not reported
Consent/Final Order Lead Agency: Not reported
Enforcement Type: NOTICE OF NONCOMPLIANCE
Enforcement Responsible Person: ORSSY
Enforcement Responsible Sub-Organization: NWR
SEP Sequence Number: Not reported
SEP Expenditure Amount: Not reported
SEP Scheduled Completion Date: Not reported
SEP Actual Date: Not reported
SEP Defaulted Date: Not reported
SEP Type: Not reported
SEP Type Description: Not reported

EAST SIDE PLATING PLANT #4 (Continued) **1000393917**

Proposed Amount:	Not reported
Final Monetary Amount:	Not reported
Paid Amount:	Not reported
Final Count:	Not reported
Final Amount:	Not reported
Found Violation:	Yes
Agency Which Determined Violation:	State
Violation Short Description:	Generators - General
Date Violation was Determined:	20000919
Actual Return to Compliance Date:	20001020
Return to Compliance Qualifier:	Documented
Violation Responsible Agency:	State
Scheduled Compliance Date:	20001103
Enforcement Identifier:	001
Date of Enforcement Action:	20001002
Enforcement Responsible Agency:	State
Enforcement Docket Number:	Not reported
Enforcement Attorney:	Not reported
Corrective Action Component:	No
Appeal Initiated Date:	Not reported
Appeal Resolution Date:	Not reported
Disposition Status Date:	Not reported
Disposition Status:	Not reported
Disposition Status Description:	Not reported
Consent/Final Order Sequence Number:	Not reported
Consent/Final Order Respondent Name:	Not reported
Consent/Final Order Lead Agency:	Not reported
Enforcement Type:	NOTICE OF NONCOMPLIANCE
Enforcement Responsible Person:	ORSSY
Enforcement Responsible Sub-Organization:	NWR
SEP Sequence Number:	Not reported
SEP Expenditure Amount:	Not reported
SEP Scheduled Completion Date:	Not reported
SEP Actual Date:	Not reported
SEP Defaulted Date:	Not reported
SEP Type:	Not reported
SEP Type Description:	Not reported
Proposed Amount:	Not reported
Final Monetary Amount:	Not reported
Paid Amount:	Not reported
Final Count:	Not reported
Final Amount:	Not reported
Found Violation:	Yes
Agency Which Determined Violation:	State
Violation Short Description:	Generators - General
Date Violation was Determined:	20000919
Actual Return to Compliance Date:	20001020
Return to Compliance Qualifier:	Documented
Violation Responsible Agency:	State
Scheduled Compliance Date:	20001103
Enforcement Identifier:	001
Date of Enforcement Action:	20001002
Enforcement Responsible Agency:	State
Enforcement Docket Number:	Not reported
Enforcement Attorney:	Not reported

EAST SIDE PLATING PLANT #4 (Continued) **1000393917**

Corrective Action Component: No
Appeal Initiated Date: Not reported
Appeal Resolution Date: Not reported
Disposition Status Date: Not reported
Disposition Status: Not reported
Disposition Status Description: Not reported
Consent/Final Order Sequence Number: Not reported
Consent/Final Order Respondent Name: Not reported
Consent/Final Order Lead Agency: Not reported
Enforcement Type: NOTICE OF NONCOMPLIANCE
Enforcement Responsible Person: ORSSY
Enforcement Responsible Sub-Organization: NWR
SEP Sequence Number: Not reported
SEP Expenditure Amount: Not reported
SEP Scheduled Completion Date: Not reported
SEP Actual Date: Not reported
SEP Defaulted Date: Not reported
SEP Type: Not reported
SEP Type Description: Not reported
Proposed Amount: Not reported
Final Monetary Amount: Not reported
Paid Amount: Not reported
Final Count: Not reported
Final Amount: Not reported

Found Violation: Yes
Agency Which Determined Violation: State
Violation Short Description: Generators - General
Date Violation was Determined: 20000919
Actual Return to Compliance Date: 20001020
Return to Compliance Qualifier: Documented
Violation Responsible Agency: State
Scheduled Compliance Date: 20001103
Enforcement Identifier: 001
Date of Enforcement Action: 20001002
Enforcement Responsible Agency: State
Enforcement Docket Number: Not reported
Enforcement Attorney: Not reported
Corrective Action Component: No
Appeal Initiated Date: Not reported
Appeal Resolution Date: Not reported
Disposition Status Date: Not reported
Disposition Status: Not reported
Disposition Status Description: Not reported
Consent/Final Order Sequence Number: Not reported
Consent/Final Order Respondent Name: Not reported
Consent/Final Order Lead Agency: Not reported
Enforcement Type: NOTICE OF NONCOMPLIANCE
Enforcement Responsible Person: ORSSY
Enforcement Responsible Sub-Organization: NWR
SEP Sequence Number: Not reported
SEP Expenditure Amount: Not reported
SEP Scheduled Completion Date: Not reported
SEP Actual Date: Not reported
SEP Defaulted Date: Not reported
SEP Type: Not reported
SEP Type Description: Not reported

EAST SIDE PLATING PLANT #4 (Continued) **1000393917**

Proposed Amount:	Not reported
Final Monetary Amount:	Not reported
Paid Amount:	Not reported
Final Count:	Not reported
Final Amount:	Not reported
Found Violation:	Yes
Agency Which Determined Violation:	State
Violation Short Description:	Generators - General
Date Violation was Determined:	20000919
Actual Return to Compliance Date:	20001020
Return to Compliance Qualifier:	Documented
Violation Responsible Agency:	State
Scheduled Compliance Date:	20001103
Enforcement Identifier:	001
Date of Enforcement Action:	20001002
Enforcement Responsible Agency:	State
Enforcement Docket Number:	Not reported
Enforcement Attorney:	Not reported
Corrective Action Component:	No
Appeal Initiated Date:	Not reported
Appeal Resolution Date:	Not reported
Disposition Status Date:	Not reported
Disposition Status:	Not reported
Disposition Status Description:	Not reported
Consent/Final Order Sequence Number:	Not reported
Consent/Final Order Respondent Name:	Not reported
Consent/Final Order Lead Agency:	Not reported
Enforcement Type:	NOTICE OF NONCOMPLIANCE
Enforcement Responsible Person:	ORSSY
Enforcement Responsible Sub-Organization:	NWR
SEP Sequence Number:	Not reported
SEP Expenditure Amount:	Not reported
SEP Scheduled Completion Date:	Not reported
SEP Actual Date:	Not reported
SEP Defaulted Date:	Not reported
SEP Type:	Not reported
SEP Type Description:	Not reported
Proposed Amount:	Not reported
Final Monetary Amount:	Not reported
Paid Amount:	Not reported
Final Count:	Not reported
Final Amount:	Not reported
Found Violation:	Yes
Agency Which Determined Violation:	State
Violation Short Description:	Generators - General
Date Violation was Determined:	20000919
Actual Return to Compliance Date:	20001020
Return to Compliance Qualifier:	Documented
Violation Responsible Agency:	State
Scheduled Compliance Date:	20001103
Enforcement Identifier:	001
Date of Enforcement Action:	20001002
Enforcement Responsible Agency:	State
Enforcement Docket Number:	Not reported
Enforcement Attorney:	Not reported

EAST SIDE PLATING PLANT #4 (Continued) **1000393917**

Corrective Action Component:	No
Appeal Initiated Date:	Not reported
Appeal Resolution Date:	Not reported
Disposition Status Date:	Not reported
Disposition Status:	Not reported
Disposition Status Description:	Not reported
Consent/Final Order Sequence Number:	Not reported
Consent/Final Order Respondent Name:	Not reported
Consent/Final Order Lead Agency:	Not reported
Enforcement Type:	NOTICE OF NONCOMPLIANCE
Enforcement Responsible Person:	ORSSY
Enforcement Responsible Sub-Organization:	NWR
SEP Sequence Number:	Not reported
SEP Expenditure Amount:	Not reported
SEP Scheduled Completion Date:	Not reported
SEP Actual Date:	Not reported
SEP Defaulted Date:	Not reported
SEP Type:	Not reported
SEP Type Description:	Not reported
Proposed Amount:	Not reported
Final Monetary Amount:	Not reported
Paid Amount:	Not reported
Final Count:	Not reported
Final Amount:	Not reported

Found Violation:	No
Agency Which Determined Violation:	Not reported
Violation Short Description:	Not reported
Date Violation was Determined:	Not reported
Actual Return to Compliance Date:	Not reported
Return to Compliance Qualifier:	Not reported
Violation Responsible Agency:	Not reported
Scheduled Compliance Date:	Not reported
Enforcement Identifier:	Not reported
Date of Enforcement Action:	Not reported
Enforcement Responsible Agency:	Not reported
Enforcement Docket Number:	Not reported
Enforcement Attorney:	Not reported
Corrective Action Component:	Not reported
Appeal Initiated Date:	Not reported
Appeal Resolution Date:	Not reported
Disposition Status Date:	Not reported
Disposition Status:	Not reported
Disposition Status Description:	Not reported
Consent/Final Order Sequence Number:	Not reported
Consent/Final Order Respondent Name:	Not reported
Consent/Final Order Lead Agency:	Not reported
Enforcement Type:	Not reported
Enforcement Responsible Person:	Not reported
Enforcement Responsible Sub-Organization:	Not reported
SEP Sequence Number:	Not reported
SEP Expenditure Amount:	Not reported
SEP Scheduled Completion Date:	Not reported
SEP Actual Date:	Not reported
SEP Defaulted Date:	Not reported
SEP Type:	Not reported
SEP Type Description:	Not reported

EAST SIDE PLATING PLANT #4 (Continued) **1000393917**

Proposed Amount:	Not reported
Final Monetary Amount:	Not reported
Paid Amount:	Not reported
Final Count:	Not reported
Final Amount:	Not reported
Found Violation:	Yes
Agency Which Determined Violation:	State
Violation Short Description:	Generators - General
Date Violation was Determined:	19890329
Actual Return to Compliance Date:	19890329
Return to Compliance Qualifier:	Observed
Violation Responsible Agency:	State
Scheduled Compliance Date:	Not reported
Enforcement Identifier:	Not reported
Date of Enforcement Action:	Not reported
Enforcement Responsible Agency:	Not reported
Enforcement Docket Number:	Not reported
Enforcement Attorney:	Not reported
Corrective Action Component:	Not reported
Appeal Initiated Date:	Not reported
Appeal Resolution Date:	Not reported
Disposition Status Date:	Not reported
Disposition Status:	Not reported
Disposition Status Description:	Not reported
Consent/Final Order Sequence Number:	Not reported
Consent/Final Order Respondent Name:	Not reported
Consent/Final Order Lead Agency:	Not reported
Enforcement Type:	Not reported
Enforcement Responsible Person:	Not reported
Enforcement Responsible Sub-Organization:	Not reported
SEP Sequence Number:	Not reported
SEP Expenditure Amount:	Not reported
SEP Scheduled Completion Date:	Not reported
SEP Actual Date:	Not reported
SEP Defaulted Date:	Not reported
SEP Type:	Not reported
SEP Type Description:	Not reported
Proposed Amount:	Not reported
Final Monetary Amount:	Not reported
Paid Amount:	Not reported
Final Count:	Not reported
Final Amount:	Not reported
Found Violation:	Yes
Agency Which Determined Violation:	State
Violation Short Description:	Generators - General
Date Violation was Determined:	19890329
Actual Return to Compliance Date:	19890329
Return to Compliance Qualifier:	Observed
Violation Responsible Agency:	State
Scheduled Compliance Date:	Not reported
Enforcement Identifier:	Not reported
Date of Enforcement Action:	Not reported
Enforcement Responsible Agency:	Not reported
Enforcement Docket Number:	Not reported
Enforcement Attorney:	Not reported

EAST SIDE PLATING PLANT #4 (Continued) **1000393917**

Corrective Action Component: Not reported
Appeal Initiated Date: Not reported
Appeal Resolution Date: Not reported
Disposition Status Date: Not reported
Disposition Status: Not reported
Disposition Status Description: Not reported
Consent/Final Order Sequence Number: Not reported
Consent/Final Order Respondent Name: Not reported
Consent/Final Order Lead Agency: Not reported
Enforcement Type: Not reported
Enforcement Responsible Person: Not reported
Enforcement Responsible Sub-Organization: Not reported
SEP Sequence Number: Not reported
SEP Expenditure Amount: Not reported
SEP Scheduled Completion Date: Not reported
SEP Actual Date: Not reported
SEP Defaulted Date: Not reported
SEP Type: Not reported
SEP Type Description: Not reported
Proposed Amount: Not reported
Final Monetary Amount: Not reported
Paid Amount: Not reported
Final Count: Not reported
Final Amount: Not reported

Found Violation: No
Agency Which Determined Violation: Not reported
Violation Short Description: Not reported
Date Violation was Determined: Not reported
Actual Return to Compliance Date: Not reported
Return to Compliance Qualifier: Not reported
Violation Responsible Agency: Not reported
Scheduled Compliance Date: Not reported
Enforcement Identifier: Not reported
Date of Enforcement Action: Not reported
Enforcement Responsible Agency: Not reported
Enforcement Docket Number: Not reported
Enforcement Attorney: Not reported
Corrective Action Component: Not reported
Appeal Initiated Date: Not reported
Appeal Resolution Date: Not reported
Disposition Status Date: Not reported
Disposition Status: Not reported
Disposition Status Description: Not reported
Consent/Final Order Sequence Number: Not reported
Consent/Final Order Respondent Name: Not reported
Consent/Final Order Lead Agency: Not reported
Enforcement Type: Not reported
Enforcement Responsible Person: Not reported
Enforcement Responsible Sub-Organization: Not reported
SEP Sequence Number: Not reported
SEP Expenditure Amount: Not reported
SEP Scheduled Completion Date: Not reported
SEP Actual Date: Not reported
SEP Defaulted Date: Not reported
SEP Type: Not reported
SEP Type Description: Not reported

EAST SIDE PLATING PLANT #4 (Continued) **1000393917**

Proposed Amount:	Not reported
Final Monetary Amount:	Not reported
Paid Amount:	Not reported
Final Count:	Not reported
Final Amount:	Not reported
Found Violation:	Yes
Agency Which Determined Violation:	State
Violation Short Description:	Generators - General
Date Violation was Determined:	19840801
Actual Return to Compliance Date:	19850227
Return to Compliance Qualifier:	Observed
Violation Responsible Agency:	State
Scheduled Compliance Date:	19850321
Enforcement Identifier:	001
Date of Enforcement Action:	19850221
Enforcement Responsible Agency:	State
Enforcement Docket Number:	Not reported
Enforcement Attorney:	Not reported
Corrective Action Component:	No
Appeal Initiated Date:	Not reported
Appeal Resolution Date:	Not reported
Disposition Status Date:	Not reported
Disposition Status:	Not reported
Disposition Status Description:	Not reported
Consent/Final Order Sequence Number:	Not reported
Consent/Final Order Respondent Name:	Not reported
Consent/Final Order Lead Agency:	Not reported
Enforcement Type:	WRITTEN INFORMAL
Enforcement Responsible Person:	Not reported
Enforcement Responsible Sub-Organization:	Not reported
SEP Sequence Number:	Not reported
SEP Expenditure Amount:	Not reported
SEP Scheduled Completion Date:	Not reported
SEP Actual Date:	Not reported
SEP Defaulted Date:	Not reported
SEP Type:	Not reported
SEP Type Description:	Not reported
Proposed Amount:	Not reported
Final Monetary Amount:	Not reported
Paid Amount:	Not reported
Final Count:	Not reported
Final Amount:	Not reported

Evaluation Action Summary:

Evaluation Date:	20240711
Evaluation Responsible Agency:	State
Found Violation:	Yes
Evaluation Type Description:	FOCUSED COMPLIANCE INSPECTION
Evaluation Responsible Person Identifier:	Not reported
Evaluation Responsible Sub-Organization:	NWR
Actual Return to Compliance Date:	Not reported
Scheduled Compliance Date:	Not reported
Date of Request:	Not reported
Date Response Received:	Not reported
Request Agency:	Not reported
Former Citation:	Not reported

EAST SIDE PLATING PLANT #4 (Continued) **1000393917**

Evaluation Date:	20240711
Evaluation Responsible Agency:	State
Found Violation:	Yes
Evaluation Type Description:	FOCUSED COMPLIANCE INSPECTION
Evaluation Responsible Person Identifier:	Not reported
Evaluation Responsible Sub-Organization:	NWR
Actual Return to Compliance Date:	Not reported
Scheduled Compliance Date:	Not reported
Date of Request:	Not reported
Date Response Received:	Not reported
Request Agency:	Not reported
Former Citation:	Not reported

Evaluation Date:	20161024
Evaluation Responsible Agency:	State
Found Violation:	No
Evaluation Type Description:	COMPLIANCE EVALUATION INSPECTION
Evaluation Responsible Person Identifier:	Not reported
Evaluation Responsible Sub-Organization:	NWR
Actual Return to Compliance Date:	Not reported
Scheduled Compliance Date:	Not reported
Date of Request:	Not reported
Date Response Received:	Not reported
Request Agency:	Not reported
Former Citation:	Not reported

Evaluation Date:	20131210
Evaluation Responsible Agency:	State
Found Violation:	Yes
Evaluation Type Description:	COMPLIANCE EVALUATION INSPECTION
Evaluation Responsible Person Identifier:	ORLLC
Evaluation Responsible Sub-Organization:	NWR
Actual Return to Compliance Date:	20140404
Scheduled Compliance Date:	20140404
Date of Request:	Not reported
Date Response Received:	Not reported
Request Agency:	Not reported
Former Citation:	Not reported

Evaluation Date:	20131210
Evaluation Responsible Agency:	State
Found Violation:	Yes
Evaluation Type Description:	COMPLIANCE EVALUATION INSPECTION
Evaluation Responsible Person Identifier:	ORLLC
Evaluation Responsible Sub-Organization:	NWR
Actual Return to Compliance Date:	20140404
Scheduled Compliance Date:	20140404
Date of Request:	Not reported
Date Response Received:	Not reported
Request Agency:	Not reported
Former Citation:	Not reported

Evaluation Date:	20131210
Evaluation Responsible Agency:	State
Found Violation:	Yes
Evaluation Type Description:	COMPLIANCE EVALUATION INSPECTION
Evaluation Responsible Person Identifier:	ORLLC

EAST SIDE PLATING PLANT #4 (Continued) **1000393917**

Evaluation Responsible Sub-Organization:	NWR
Actual Return to Compliance Date:	20140404
Scheduled Compliance Date:	20140404
Date of Request:	Not reported
Date Response Received:	Not reported
Request Agency:	Not reported
Former Citation:	Not reported

Evaluation Date:	20131210
Evaluation Responsible Agency:	State
Found Violation:	Yes
Evaluation Type Description:	COMPLIANCE EVALUATION INSPECTION
Evaluation Responsible Person Identifier:	ORLLC
Evaluation Responsible Sub-Organization:	NWR
Actual Return to Compliance Date:	20140404
Scheduled Compliance Date:	20140404
Date of Request:	Not reported
Date Response Received:	Not reported
Request Agency:	Not reported
Former Citation:	Not reported

Evaluation Date:	20110302
Evaluation Responsible Agency:	State
Found Violation:	No
Evaluation Type Description:	NO LONGER A SIGNIFICANT NON-COMPLIER
Evaluation Responsible Person Identifier:	ORJTC
Evaluation Responsible Sub-Organization:	NWR
Actual Return to Compliance Date:	Not reported
Scheduled Compliance Date:	Not reported
Date of Request:	Not reported
Date Response Received:	Not reported
Request Agency:	Not reported
Former Citation:	Not reported

Evaluation Date:	20101130
Evaluation Responsible Agency:	State
Found Violation:	Yes
Evaluation Type Description:	COMPLIANCE EVALUATION INSPECTION
Evaluation Responsible Person Identifier:	ORJTC
Evaluation Responsible Sub-Organization:	NWR
Actual Return to Compliance Date:	20110302
Scheduled Compliance Date:	20110303
Date of Request:	Not reported
Date Response Received:	Not reported
Request Agency:	Not reported
Former Citation:	Not reported

Evaluation Date:	20101130
Evaluation Responsible Agency:	State
Found Violation:	Yes
Evaluation Type Description:	SIGNIFICANT NON-COMPLIER
Evaluation Responsible Person Identifier:	ORJTC
Evaluation Responsible Sub-Organization:	NWR
Actual Return to Compliance Date:	20110302
Scheduled Compliance Date:	Not reported
Date of Request:	Not reported
Date Response Received:	Not reported

EAST SIDE PLATING PLANT #4 (Continued) **1000393917**

Request Agency:	Not reported
Former Citation:	Not reported
Evaluation Date:	20101130
Evaluation Responsible Agency:	EPA-Initiated Oversight/Observation/Training Actions
Found Violation:	No
Evaluation Type Description:	COMPLIANCE EVALUATION INSPECTION
Evaluation Responsible Person Identifier:	R0KAS
Evaluation Responsible Sub-Organization:	Not reported
Actual Return to Compliance Date:	Not reported
Scheduled Compliance Date:	Not reported
Date of Request:	Not reported
Date Response Received:	Not reported
Request Agency:	Not reported
Former Citation:	Not reported
Evaluation Date:	20101130
Evaluation Responsible Agency:	State
Found Violation:	Yes
Evaluation Type Description:	SIGNIFICANT NON-COMPLIER
Evaluation Responsible Person Identifier:	ORJTC
Evaluation Responsible Sub-Organization:	NWR
Actual Return to Compliance Date:	20110302
Scheduled Compliance Date:	20110303
Date of Request:	Not reported
Date Response Received:	Not reported
Request Agency:	Not reported
Former Citation:	Not reported
Evaluation Date:	20101130
Evaluation Responsible Agency:	State
Found Violation:	Yes
Evaluation Type Description:	COMPLIANCE EVALUATION INSPECTION
Evaluation Responsible Person Identifier:	ORJTC
Evaluation Responsible Sub-Organization:	NWR
Actual Return to Compliance Date:	20110302
Scheduled Compliance Date:	Not reported
Date of Request:	Not reported
Date Response Received:	Not reported
Request Agency:	Not reported
Former Citation:	Not reported
Evaluation Date:	20101130
Evaluation Responsible Agency:	State
Found Violation:	Yes
Evaluation Type Description:	COMPLIANCE EVALUATION INSPECTION
Evaluation Responsible Person Identifier:	ORJTC
Evaluation Responsible Sub-Organization:	NWR
Actual Return to Compliance Date:	20110302
Scheduled Compliance Date:	20110303
Date of Request:	Not reported
Date Response Received:	Not reported
Request Agency:	Not reported
Former Citation:	Not reported
Evaluation Date:	20101130
Evaluation Responsible Agency:	State

EAST SIDE PLATING PLANT #4 (Continued) **1000393917**

Found Violation:	Yes
Evaluation Type Description:	COMPLIANCE EVALUATION INSPECTION
Evaluation Responsible Person Identifier:	ORJTC
Evaluation Responsible Sub-Organization:	NWR
Actual Return to Compliance Date:	20110302
Scheduled Compliance Date:	Not reported
Date of Request:	Not reported
Date Response Received:	Not reported
Request Agency:	Not reported
Former Citation:	Not reported

Evaluation Date:	20101130
Evaluation Responsible Agency:	State
Found Violation:	Yes
Evaluation Type Description:	SIGNIFICANT NON-COMPLIER
Evaluation Responsible Person Identifier:	ORJTC
Evaluation Responsible Sub-Organization:	NWR
Actual Return to Compliance Date:	20110302
Scheduled Compliance Date:	Not reported
Date of Request:	Not reported
Date Response Received:	Not reported
Request Agency:	Not reported
Former Citation:	Not reported

Evaluation Date:	20101130
Evaluation Responsible Agency:	State
Found Violation:	Yes
Evaluation Type Description:	COMPLIANCE EVALUATION INSPECTION
Evaluation Responsible Person Identifier:	ORJTC
Evaluation Responsible Sub-Organization:	NWR
Actual Return to Compliance Date:	20110302
Scheduled Compliance Date:	Not reported
Date of Request:	Not reported
Date Response Received:	Not reported
Request Agency:	Not reported
Former Citation:	Not reported

Evaluation Date:	20101130
Evaluation Responsible Agency:	State
Found Violation:	Yes
Evaluation Type Description:	SIGNIFICANT NON-COMPLIER
Evaluation Responsible Person Identifier:	ORJTC
Evaluation Responsible Sub-Organization:	NWR
Actual Return to Compliance Date:	20110302
Scheduled Compliance Date:	20110303
Date of Request:	Not reported
Date Response Received:	Not reported
Request Agency:	Not reported
Former Citation:	Not reported

Evaluation Date:	20101130
Evaluation Responsible Agency:	State
Found Violation:	Yes
Evaluation Type Description:	SIGNIFICANT NON-COMPLIER
Evaluation Responsible Person Identifier:	ORJTC
Evaluation Responsible Sub-Organization:	NWR
Actual Return to Compliance Date:	20110302

EAST SIDE PLATING PLANT #4 (Continued) **1000393917**

Scheduled Compliance Date:	Not reported
Date of Request:	Not reported
Date Response Received:	Not reported
Request Agency:	Not reported
Former Citation:	Not reported
Evaluation Date:	20101130
Evaluation Responsible Agency:	State
Found Violation:	Yes
Evaluation Type Description:	SIGNIFICANT NON-COMPLIER
Evaluation Responsible Person Identifier:	ORJTC
Evaluation Responsible Sub-Organization:	NWR
Actual Return to Compliance Date:	20110302
Scheduled Compliance Date:	20110303
Date of Request:	Not reported
Date Response Received:	Not reported
Request Agency:	Not reported
Former Citation:	Not reported
Evaluation Date:	20101130
Evaluation Responsible Agency:	State
Found Violation:	Yes
Evaluation Type Description:	COMPLIANCE EVALUATION INSPECTION
Evaluation Responsible Person Identifier:	ORJTC
Evaluation Responsible Sub-Organization:	NWR
Actual Return to Compliance Date:	20110302
Scheduled Compliance Date:	20110303
Date of Request:	Not reported
Date Response Received:	Not reported
Request Agency:	Not reported
Former Citation:	Not reported
Evaluation Date:	20051122
Evaluation Responsible Agency:	State
Found Violation:	Yes
Evaluation Type Description:	COMPLIANCE EVALUATION INSPECTION
Evaluation Responsible Person Identifier:	ORJTC
Evaluation Responsible Sub-Organization:	NWR
Actual Return to Compliance Date:	20060201
Scheduled Compliance Date:	20060201
Date of Request:	Not reported
Date Response Received:	Not reported
Request Agency:	Not reported
Former Citation:	Not reported
Evaluation Date:	20051122
Evaluation Responsible Agency:	State
Found Violation:	Yes
Evaluation Type Description:	COMPLIANCE EVALUATION INSPECTION
Evaluation Responsible Person Identifier:	ORJTC
Evaluation Responsible Sub-Organization:	NWR
Actual Return to Compliance Date:	20060201
Scheduled Compliance Date:	Not reported
Date of Request:	Not reported
Date Response Received:	Not reported
Request Agency:	Not reported
Former Citation:	Not reported

EAST SIDE PLATING PLANT #4 (Continued) **1000393917**

Evaluation Date:	20051122
Evaluation Responsible Agency:	State
Found Violation:	Yes
Evaluation Type Description:	COMPLIANCE EVALUATION INSPECTION
Evaluation Responsible Person Identifier:	ORJTC
Evaluation Responsible Sub-Organization:	NWR
Actual Return to Compliance Date:	20060201
Scheduled Compliance Date:	Not reported
Date of Request:	Not reported
Date Response Received:	Not reported
Request Agency:	Not reported
Former Citation:	Not reported

Evaluation Date:	20051122
Evaluation Responsible Agency:	State
Found Violation:	Yes
Evaluation Type Description:	COMPLIANCE EVALUATION INSPECTION
Evaluation Responsible Person Identifier:	ORJTC
Evaluation Responsible Sub-Organization:	NWR
Actual Return to Compliance Date:	20060201
Scheduled Compliance Date:	20060201
Date of Request:	Not reported
Date Response Received:	Not reported
Request Agency:	Not reported
Former Citation:	Not reported

Evaluation Date:	20051122
Evaluation Responsible Agency:	State
Found Violation:	Yes
Evaluation Type Description:	COMPLIANCE EVALUATION INSPECTION
Evaluation Responsible Person Identifier:	ORJTC
Evaluation Responsible Sub-Organization:	NWR
Actual Return to Compliance Date:	20060201
Scheduled Compliance Date:	20060201
Date of Request:	Not reported
Date Response Received:	Not reported
Request Agency:	Not reported
Former Citation:	Not reported

Evaluation Date:	20051122
Evaluation Responsible Agency:	State
Found Violation:	Yes
Evaluation Type Description:	COMPLIANCE EVALUATION INSPECTION
Evaluation Responsible Person Identifier:	ORJTC
Evaluation Responsible Sub-Organization:	NWR
Actual Return to Compliance Date:	20060201
Scheduled Compliance Date:	Not reported
Date of Request:	Not reported
Date Response Received:	Not reported
Request Agency:	Not reported
Former Citation:	Not reported

Evaluation Date:	20051122
Evaluation Responsible Agency:	State
Found Violation:	Yes
Evaluation Type Description:	COMPLIANCE EVALUATION INSPECTION
Evaluation Responsible Person Identifier:	ORJTC

EAST SIDE PLATING PLANT #4 (Continued) **1000393917**

Evaluation Responsible Sub-Organization:	NWR
Actual Return to Compliance Date:	20060201
Scheduled Compliance Date:	Not reported
Date of Request:	Not reported
Date Response Received:	Not reported
Request Agency:	Not reported
Former Citation:	Not reported

Evaluation Date:	20051122
Evaluation Responsible Agency:	State
Found Violation:	Yes
Evaluation Type Description:	COMPLIANCE EVALUATION INSPECTION
Evaluation Responsible Person Identifier:	ORJTC
Evaluation Responsible Sub-Organization:	NWR
Actual Return to Compliance Date:	20060201
Scheduled Compliance Date:	Not reported
Date of Request:	Not reported
Date Response Received:	Not reported
Request Agency:	Not reported
Former Citation:	Not reported

Evaluation Date:	20051122
Evaluation Responsible Agency:	State
Found Violation:	Yes
Evaluation Type Description:	COMPLIANCE EVALUATION INSPECTION
Evaluation Responsible Person Identifier:	ORJTC
Evaluation Responsible Sub-Organization:	NWR
Actual Return to Compliance Date:	20060201
Scheduled Compliance Date:	20060201
Date of Request:	Not reported
Date Response Received:	Not reported
Request Agency:	Not reported
Former Citation:	Not reported

Evaluation Date:	20051122
Evaluation Responsible Agency:	State
Found Violation:	Yes
Evaluation Type Description:	COMPLIANCE EVALUATION INSPECTION
Evaluation Responsible Person Identifier:	ORJTC
Evaluation Responsible Sub-Organization:	NWR
Actual Return to Compliance Date:	20060201
Scheduled Compliance Date:	Not reported
Date of Request:	Not reported
Date Response Received:	Not reported
Request Agency:	Not reported
Former Citation:	Not reported

Evaluation Date:	20051122
Evaluation Responsible Agency:	State
Found Violation:	Yes
Evaluation Type Description:	COMPLIANCE EVALUATION INSPECTION
Evaluation Responsible Person Identifier:	ORJTC
Evaluation Responsible Sub-Organization:	NWR
Actual Return to Compliance Date:	20060201
Scheduled Compliance Date:	Not reported
Date of Request:	Not reported
Date Response Received:	Not reported

EAST SIDE PLATING PLANT #4 (Continued) **1000393917**

Request Agency:	Not reported
Former Citation:	Not reported
Evaluation Date:	20051122
Evaluation Responsible Agency:	State
Found Violation:	Yes
Evaluation Type Description:	COMPLIANCE EVALUATION INSPECTION
Evaluation Responsible Person Identifier:	ORJTC
Evaluation Responsible Sub-Organization:	NWR
Actual Return to Compliance Date:	20060201
Scheduled Compliance Date:	Not reported
Date of Request:	Not reported
Date Response Received:	Not reported
Request Agency:	Not reported
Former Citation:	Not reported
Evaluation Date:	20050901
Evaluation Responsible Agency:	State
Found Violation:	Yes
Evaluation Type Description:	COMPLIANCE EVALUATION INSPECTION
Evaluation Responsible Person Identifier:	ORJTC
Evaluation Responsible Sub-Organization:	NWR
Actual Return to Compliance Date:	20050930
Scheduled Compliance Date:	Not reported
Date of Request:	Not reported
Date Response Received:	Not reported
Request Agency:	Not reported
Former Citation:	Not reported
Evaluation Date:	20050901
Evaluation Responsible Agency:	State
Found Violation:	Yes
Evaluation Type Description:	COMPLIANCE EVALUATION INSPECTION
Evaluation Responsible Person Identifier:	ORJTC
Evaluation Responsible Sub-Organization:	NWR
Actual Return to Compliance Date:	20050930
Scheduled Compliance Date:	20051010
Date of Request:	Not reported
Date Response Received:	Not reported
Request Agency:	Not reported
Former Citation:	Not reported
Evaluation Date:	20000919
Evaluation Responsible Agency:	State
Found Violation:	Yes
Evaluation Type Description:	COMPLIANCE EVALUATION INSPECTION
Evaluation Responsible Person Identifier:	ORSSY
Evaluation Responsible Sub-Organization:	Not reported
Actual Return to Compliance Date:	20001020
Scheduled Compliance Date:	20001103
Date of Request:	Not reported
Date Response Received:	Not reported
Request Agency:	Not reported
Former Citation:	Not reported
Evaluation Date:	20000919
Evaluation Responsible Agency:	State

EAST SIDE PLATING PLANT #4 (Continued) **1000393917**

Found Violation:	Yes
Evaluation Type Description:	COMPLIANCE EVALUATION INSPECTION
Evaluation Responsible Person Identifier:	ORSSY
Evaluation Responsible Sub-Organization:	Not reported
Actual Return to Compliance Date:	20001020
Scheduled Compliance Date:	20001103
Date of Request:	Not reported
Date Response Received:	Not reported
Request Agency:	Not reported
Former Citation:	Not reported

Evaluation Date:	20000919
Evaluation Responsible Agency:	EPA-Initiated Oversight/Observation/Training Actions
Found Violation:	No
Evaluation Type Description:	COMPLIANCE EVALUATION INSPECTION
Evaluation Responsible Person Identifier:	R0RBL
Evaluation Responsible Sub-Organization:	Not reported
Actual Return to Compliance Date:	Not reported
Scheduled Compliance Date:	Not reported
Date of Request:	Not reported
Date Response Received:	Not reported
Request Agency:	Not reported
Former Citation:	Not reported

Evaluation Date:	20000919
Evaluation Responsible Agency:	State
Found Violation:	Yes
Evaluation Type Description:	COMPLIANCE EVALUATION INSPECTION
Evaluation Responsible Person Identifier:	ORSSY
Evaluation Responsible Sub-Organization:	Not reported
Actual Return to Compliance Date:	20001020
Scheduled Compliance Date:	20001103
Date of Request:	Not reported
Date Response Received:	Not reported
Request Agency:	Not reported
Former Citation:	Not reported

Evaluation Date:	20000919
Evaluation Responsible Agency:	State
Found Violation:	Yes
Evaluation Type Description:	COMPLIANCE EVALUATION INSPECTION
Evaluation Responsible Person Identifier:	ORSSY
Evaluation Responsible Sub-Organization:	Not reported
Actual Return to Compliance Date:	20001020
Scheduled Compliance Date:	20001103
Date of Request:	Not reported
Date Response Received:	Not reported
Request Agency:	Not reported
Former Citation:	Not reported

Evaluation Date:	20000919
Evaluation Responsible Agency:	State
Found Violation:	Yes
Evaluation Type Description:	COMPLIANCE EVALUATION INSPECTION
Evaluation Responsible Person Identifier:	ORSSY
Evaluation Responsible Sub-Organization:	Not reported
Actual Return to Compliance Date:	20001020

EAST SIDE PLATING PLANT #4 (Continued) **1000393917**

Scheduled Compliance Date:	20001103
Date of Request:	Not reported
Date Response Received:	Not reported
Request Agency:	Not reported
Former Citation:	Not reported
Evaluation Date:	20000919
Evaluation Responsible Agency:	State
Found Violation:	Yes
Evaluation Type Description:	COMPLIANCE EVALUATION INSPECTION
Evaluation Responsible Person Identifier:	ORSSY
Evaluation Responsible Sub-Organization:	Not reported
Actual Return to Compliance Date:	20001020
Scheduled Compliance Date:	20001103
Date of Request:	Not reported
Date Response Received:	Not reported
Request Agency:	Not reported
Former Citation:	Not reported
Evaluation Date:	20000919
Evaluation Responsible Agency:	State
Found Violation:	Yes
Evaluation Type Description:	COMPLIANCE EVALUATION INSPECTION
Evaluation Responsible Person Identifier:	ORSSY
Evaluation Responsible Sub-Organization:	Not reported
Actual Return to Compliance Date:	20001020
Scheduled Compliance Date:	20001103
Date of Request:	Not reported
Date Response Received:	Not reported
Request Agency:	Not reported
Former Citation:	Not reported
Evaluation Date:	20000919
Evaluation Responsible Agency:	State
Found Violation:	Yes
Evaluation Type Description:	COMPLIANCE EVALUATION INSPECTION
Evaluation Responsible Person Identifier:	ORSSY
Evaluation Responsible Sub-Organization:	Not reported
Actual Return to Compliance Date:	20001020
Scheduled Compliance Date:	20001103
Date of Request:	Not reported
Date Response Received:	Not reported
Request Agency:	Not reported
Former Citation:	Not reported
Evaluation Date:	20000919
Evaluation Responsible Agency:	State
Found Violation:	Yes
Evaluation Type Description:	COMPLIANCE EVALUATION INSPECTION
Evaluation Responsible Person Identifier:	ORSSY
Evaluation Responsible Sub-Organization:	Not reported
Actual Return to Compliance Date:	20001020
Scheduled Compliance Date:	20001103
Date of Request:	Not reported
Date Response Received:	Not reported
Request Agency:	Not reported
Former Citation:	Not reported

EAST SIDE PLATING PLANT #4 (Continued) **1000393917**

Evaluation Date:	20000919
Evaluation Responsible Agency:	State
Found Violation:	Yes
Evaluation Type Description:	COMPLIANCE EVALUATION INSPECTION
Evaluation Responsible Person Identifier:	ORSSY
Evaluation Responsible Sub-Organization:	Not reported
Actual Return to Compliance Date:	20001020
Scheduled Compliance Date:	20001103
Date of Request:	Not reported
Date Response Received:	Not reported
Request Agency:	Not reported
Former Citation:	Not reported

Evaluation Date:	20000919
Evaluation Responsible Agency:	State
Found Violation:	Yes
Evaluation Type Description:	COMPLIANCE EVALUATION INSPECTION
Evaluation Responsible Person Identifier:	ORSSY
Evaluation Responsible Sub-Organization:	Not reported
Actual Return to Compliance Date:	20001020
Scheduled Compliance Date:	20001103
Date of Request:	Not reported
Date Response Received:	Not reported
Request Agency:	Not reported
Former Citation:	Not reported

Evaluation Date:	19960506
Evaluation Responsible Agency:	State
Found Violation:	No
Evaluation Type Description:	COMPLIANCE EVALUATION INSPECTION
Evaluation Responsible Person Identifier:	ORREP
Evaluation Responsible Sub-Organization:	NWR
Actual Return to Compliance Date:	Not reported
Scheduled Compliance Date:	Not reported
Date of Request:	Not reported
Date Response Received:	Not reported
Request Agency:	Not reported
Former Citation:	Not reported

Evaluation Date:	19890329
Evaluation Responsible Agency:	State
Found Violation:	Yes
Evaluation Type Description:	COMPLIANCE EVALUATION INSPECTION
Evaluation Responsible Person Identifier:	R0LM
Evaluation Responsible Sub-Organization:	Not reported
Actual Return to Compliance Date:	19890329
Scheduled Compliance Date:	Not reported
Date of Request:	Not reported
Date Response Received:	Not reported
Request Agency:	Not reported
Former Citation:	Not reported

Evaluation Date:	19890329
Evaluation Responsible Agency:	State
Found Violation:	Yes
Evaluation Type Description:	COMPLIANCE EVALUATION INSPECTION
Evaluation Responsible Person Identifier:	R0LM

EAST SIDE PLATING PLANT #4 (Continued) **1000393917**

Evaluation Responsible Sub-Organization:	Not reported
Actual Return to Compliance Date:	19890329
Scheduled Compliance Date:	Not reported
Date of Request:	Not reported
Date Response Received:	Not reported
Request Agency:	Not reported
Former Citation:	Not reported
Evaluation Date:	19850403
Evaluation Responsible Agency:	State
Found Violation:	No
Evaluation Type Description:	COMPLIANCE EVALUATION INSPECTION
Evaluation Responsible Person Identifier:	Not reported
Evaluation Responsible Sub-Organization:	Not reported
Actual Return to Compliance Date:	Not reported
Scheduled Compliance Date:	Not reported
Date of Request:	Not reported
Date Response Received:	Not reported
Request Agency:	Not reported
Former Citation:	Not reported
Evaluation Date:	19840801
Evaluation Responsible Agency:	State
Found Violation:	Yes
Evaluation Type Description:	NON-FINANCIAL RECORD REVIEW
Evaluation Responsible Person Identifier:	Not reported
Evaluation Responsible Sub-Organization:	Not reported
Actual Return to Compliance Date:	19850227
Scheduled Compliance Date:	19850321
Date of Request:	Not reported
Date Response Received:	Not reported
Request Agency:	Not reported
Former Citation:	Not reported

E MANIFEST:

Manifest Tracking Number:	023496101JJK
Last Updated Date:	20220805
Shipped Date:	20220720
Received Date:	20220721
Manifest Status:	Signed
Submission Type:	DataImage5Copy
Origin Type:	Web
Generator EPA ID:	ORD009049107
Generator Name:	East Side Plating, Inc., Plant 4

EAST SIDE PLATING PLANT #4 (Continued) **1000393917**

Generator Location Street Number:	Not reported
Generator Location Street 1:	310 SE STEPHENS ST
Generator Location Street 2:	Not reported
Generator Location City:	PORTLAND
Generator Location State:	OR
Generator Location Zip:	97214
Generator Mail Street Number:	Not reported
Generator Mail Street 1:	310 SE STEPHENS ST
Generator Mail Street 2:	Not reported
Generator Mail City:	PORTLAND
Generator Mail Zip:	97214
Generator Mail State:	OR
Generator Contact Company Name:	Not reported
Designated Facility EPA ID:	ORD089452353
Designated Facility Name:	Chemical Waste Management Of The Nw
Designated Facility Mail Street Number:	Not reported
Designated Facility Mail Street 1:	Not reported
Designated Facility Mail Street 2:	17629 CEDAR SPRINGS LN
Designated Facility Mail City:	ARLINGTON
Designated Facility Mail Zip:	97812-6570
Designated Facility Mail State:	OR
Designated Facility Location Street Number:	Not reported
Designated Facility Location Street 1:	17629 CEDAR SPRINGS LN
Designated Facility Location Street 2:	Not reported
Designated Facility Location City:	ARLINGTON
Designated Facility Location Zip:	97812
Designated Facility Location State:	OR
Designated Facility Contact Company Name:	Not reported
Manifest Residue Indicator:	N
Rejection Indicator:	N

Manifest Tracking Number:	023496311JJK
Last Updated Date:	20220923
Shipped Date:	20220906
Received Date:	20220908
Manifest Status:	Signed
Submission Type:	DataImage5Copy
Origin Type:	Web
Generator EPA ID:	ORD009049107
Generator Name:	East Side Plating, Inc., Plant 4
Generator Location Street Number:	Not reported
Generator Location Street 1:	310 SE STEPHENS ST
Generator Location Street 2:	Not reported
Generator Location City:	PORTLAND
Generator Location State:	OR
Generator Location Zip:	97214
Generator Mail Street Number:	Not reported
Generator Mail Street 1:	310 SE STEPHENS ST
Generator Mail Street 2:	Not reported
Generator Mail City:	PORTLAND
Generator Mail Zip:	97214
Generator Mail State:	OR
Generator Contact Company Name:	Not reported
Designated Facility EPA ID:	ORD089452353
Designated Facility Name:	Chemical Waste Management Of The Nw
Designated Facility Mail Street Number:	Not reported
Designated Facility Mail Street 1:	Not reported

EAST SIDE PLATING PLANT #4 (Continued) **1000393917**

Designated Facility Mail Street 2:	17629 CEDAR SPRINGS LN
Designated Facility Mail City:	ARLINGTON
Designated Facility Mail Zip:	97812-6570
Designated Facility Mail State:	OR
Designated Facility Location Street Number:	Not reported
Designated Facility Location Street 1:	17629 CEDAR SPRINGS LN
Designated Facility Location Street 2:	Not reported
Designated Facility Location City:	ARLINGTON
Designated Facility Location Zip:	97812
Designated Facility Location State:	OR
Designated Facility Contact Company Name:	Not reported
Manifest Residue Indicator:	N
Rejection Indicator:	N

Manifest Tracking Number:	023496399JJK
Last Updated Date:	20221101
Shipped Date:	20221018
Received Date:	20221020
Manifest Status:	Signed
Submission Type:	DataImage5Copy
Origin Type:	Web
Generator EPA ID:	ORD009049107
Generator Name:	East Side Plating, Inc., Plant 4
Generator Location Street Number:	Not reported
Generator Location Street 1:	310 SE STEPHENS ST
Generator Location Street 2:	Not reported
Generator Location City:	PORTLAND
Generator Location State:	OR
Generator Location Zip:	97214
Generator Mail Street Number:	Not reported
Generator Mail Street 1:	310 SE STEPHENS ST
Generator Mail Street 2:	Not reported
Generator Mail City:	PORTLAND
Generator Mail Zip:	97214
Generator Mail State:	OR
Generator Contact Company Name:	Not reported
Designated Facility EPA ID:	ORD089452353
Designated Facility Name:	Chemical Waste Management Of The Nw
Designated Facility Mail Street Number:	Not reported
Designated Facility Mail Street 1:	Not reported
Designated Facility Mail Street 2:	17629 CEDAR SPRINGS LN
Designated Facility Mail City:	ARLINGTON
Designated Facility Mail Zip:	97812-6570
Designated Facility Mail State:	OR
Designated Facility Location Street Number:	Not reported
Designated Facility Location Street 1:	17629 CEDAR SPRINGS LN
Designated Facility Location Street 2:	Not reported
Designated Facility Location City:	ARLINGTON
Designated Facility Location Zip:	97812
Designated Facility Location State:	OR
Designated Facility Contact Company Name:	Not reported
Manifest Residue Indicator:	N
Rejection Indicator:	N

Manifest Tracking Number:	000233134DAT
Last Updated Date:	20191110
Shipped Date:	20190919

EAST SIDE PLATING PLANT #4 (Continued) **1000393917**

Received Date:	20190926
Manifest Status:	Signed
Submission Type:	DataImage5Copy
Origin Type:	Service
Generator EPA ID:	ORD009049107
Generator Name:	East Side Plating Plant #4
Generator Location Street Number:	Not reported
Generator Location Street 1:	310 SE STEPHENS STREET
Generator Location Street 2:	Not reported
Generator Location City:	PORTLAND
Generator Location State:	OR
Generator Location Zip:	97214
Generator Mail Street Number:	Not reported
Generator Mail Street 1:	8400 SE 26TH PLACE
Generator Mail Street 2:	Not reported
Generator Mail City:	PORTLAND
Generator Mail Zip:	97202
Generator Mail State:	OR
Generator Contact Company Name:	Not reported
Designated Facility EPA ID:	WAD020257945
Designated Facility Name:	Not reported
Designated Facility Mail Street Number:	Not reported
Designated Facility Mail Street 1:	Not reported
Designated Facility Mail Street 2:	1701 East Alexander Avenue
Designated Facility Mail City:	Tacoma
Designated Facility Mail Zip:	98421
Designated Facility Mail State:	WA
Designated Facility Location Street Number:	Not reported
Designated Facility Location Street 1:	1701 East Alexander Avenue
Designated Facility Location Street 2:	Not reported
Designated Facility Location City:	Tacoma
Designated Facility Location Zip:	98421
Designated Facility Location State:	WA
Designated Facility Contact Company Name:	Burlington Environmental, Llc Tacoma Plant
Manifest Residue Indicator:	N
Rejection Indicator:	N

Manifest Tracking Number:	019922804JJK
Last Updated Date:	20200408
Shipped Date:	20190703
Received Date:	20190715
Manifest Status:	Signed
Submission Type:	DataImage5Copy
Origin Type:	Web
Generator EPA ID:	ORD009049107
Generator Name:	East Side Plating, Inc., Plant 4
Generator Location Street Number:	Not reported
Generator Location Street 1:	310 SE STEPHENS ST
Generator Location Street 2:	Not reported
Generator Location City:	PORTLAND
Generator Location State:	OR
Generator Location Zip:	97214
Generator Mail Street Number:	Not reported
Generator Mail Street 1:	8400 SE 26TH PLACE
Generator Mail Street 2:	Not reported
Generator Mail City:	PORTLAND
Generator Mail Zip:	97202-8946

EAST SIDE PLATING PLANT #4 (Continued) **1000393917**

Generator Mail State:	OR
Generator Contact Company Name:	Not reported
Designated Facility EPA ID:	ORD089452353
Designated Facility Name:	Chemical Waste Management Of The Nw
Designated Facility Mail Street Number:	Not reported
Designated Facility Mail Street 1:	Not reported
Designated Facility Mail Street 2:	17629 CEDAR SPRINGS LANE
Designated Facility Mail City:	ARLINGTON
Designated Facility Mail Zip:	97812
Designated Facility Mail State:	OR
Designated Facility Location Street Number:	Not reported
Designated Facility Location Street 1:	17629 CEDAR SPRINGS LN
Designated Facility Location Street 2:	Not reported
Designated Facility Location City:	ARLINGTON
Designated Facility Location Zip:	97812-6570
Designated Facility Location State:	OR
Designated Facility Contact Company Name:	Not reported
Manifest Residue Indicator:	N
Rejection Indicator:	N

Manifest Tracking Number:	019922863JJK
Last Updated Date:	20190924
Shipped Date:	20190826
Received Date:	20190829
Manifest Status:	Signed
Submission Type:	DataImage5Copy
Origin Type:	Web
Generator EPA ID:	ORD009049107
Generator Name:	East Side Plating, Inc., Plant 4
Generator Location Street Number:	Not reported
Generator Location Street 1:	310 SE STEPHENS ST
Generator Location Street 2:	Not reported
Generator Location City:	PORTLAND
Generator Location State:	OR
Generator Location Zip:	97214
Generator Mail Street Number:	Not reported
Generator Mail Street 1:	310 SE STEPHENS ST
Generator Mail Street 2:	Not reported
Generator Mail City:	PORTLAND
Generator Mail Zip:	97214-4536
Generator Mail State:	OR
Generator Contact Company Name:	Not reported
Designated Facility EPA ID:	ORD089452353
Designated Facility Name:	Chemical Waste Management Of The Nw
Designated Facility Mail Street Number:	Not reported
Designated Facility Mail Street 1:	Not reported
Designated Facility Mail Street 2:	17629 CEDAR SPRINGS LANE
Designated Facility Mail City:	ARLINGTON
Designated Facility Mail Zip:	97812
Designated Facility Mail State:	OR
Designated Facility Location Street Number:	Not reported
Designated Facility Location Street 1:	17629 CEDAR SPRINGS LN
Designated Facility Location Street 2:	Not reported
Designated Facility Location City:	ARLINGTON
Designated Facility Location Zip:	97812-6570
Designated Facility Location State:	OR
Designated Facility Contact Company Name:	Not reported

EAST SIDE PLATING PLANT #4 (Continued) **1000393917**

Manifest Residue Indicator:	N
Rejection Indicator:	N
Manifest Tracking Number:	019923037JJK
Last Updated Date:	20200414
Shipped Date:	20200408
Received Date:	20200408
Manifest Status:	Signed
Submission Type:	DataImage5Copy
Origin Type:	Web
Generator EPA ID:	ORD009049107
Generator Name:	East Side Plating, Inc., Plant 4
Generator Location Street Number:	Not reported
Generator Location Street 1:	310 SE STEPHENS ST
Generator Location Street 2:	Not reported
Generator Location City:	PORTLAND
Generator Location State:	OR
Generator Location Zip:	97214
Generator Mail Street Number:	Not reported
Generator Mail Street 1:	8400 SE 26TH PLACE
Generator Mail Street 2:	Not reported
Generator Mail City:	PORTLAND
Generator Mail Zip:	97202-8946
Generator Mail State:	OR
Generator Contact Company Name:	Not reported
Designated Facility EPA ID:	ORD089452353
Designated Facility Name:	Chemical Waste Management Of The Nw
Designated Facility Mail Street Number:	Not reported
Designated Facility Mail Street 1:	Not reported
Designated Facility Mail Street 2:	17629 CEDAR SPRINGS LANE
Designated Facility Mail City:	ARLINGTON
Designated Facility Mail Zip:	97812
Designated Facility Mail State:	OR
Designated Facility Location Street Number:	Not reported
Designated Facility Location Street 1:	17629 CEDAR SPRINGS LN
Designated Facility Location Street 2:	Not reported
Designated Facility Location City:	ARLINGTON
Designated Facility Location Zip:	97812-6570
Designated Facility Location State:	OR
Designated Facility Contact Company Name:	Not reported
Manifest Residue Indicator:	N
Rejection Indicator:	N
Manifest Tracking Number:	019923184JJK
Last Updated Date:	20200618
Shipped Date:	20200529
Received Date:	20200529
Manifest Status:	Signed
Submission Type:	DataImage5Copy
Origin Type:	Web
Generator EPA ID:	ORD009049107
Generator Name:	East Side Plating, Inc., Plant 4
Generator Location Street Number:	Not reported
Generator Location Street 1:	310 SE STEPHENS ST
Generator Location Street 2:	Not reported
Generator Location City:	PORTLAND
Generator Location State:	OR

EAST SIDE PLATING PLANT #4 (Continued) **1000393917**

Generator Location Zip:	97214
Generator Mail Street Number:	Not reported
Generator Mail Street 1:	8400 SE 26TH PLACE
Generator Mail Street 2:	Not reported
Generator Mail City:	PORTLAND
Generator Mail Zip:	97202-8946
Generator Mail State:	OR
Generator Contact Company Name:	Not reported
Designated Facility EPA ID:	ORD089452353
Designated Facility Name:	Chemical Waste Management Of The Nw
Designated Facility Mail Street Number:	Not reported
Designated Facility Mail Street 1:	Not reported
Designated Facility Mail Street 2:	17629 CEDAR SPRINGS LANE
Designated Facility Mail City:	ARLINGTON
Designated Facility Mail Zip:	97812
Designated Facility Mail State:	OR
Designated Facility Location Street Number:	Not reported
Designated Facility Location Street 1:	17629 CEDAR SPRINGS LN
Designated Facility Location Street 2:	Not reported
Designated Facility Location City:	ARLINGTON
Designated Facility Location Zip:	97812-6570
Designated Facility Location State:	OR
Designated Facility Contact Company Name:	Not reported
Manifest Residue Indicator:	N
Rejection Indicator:	N

Manifest Tracking Number:	019923278JJK
Last Updated Date:	20200803
Shipped Date:	20200727
Received Date:	20200727
Manifest Status:	Signed
Submission Type:	DataImage5Copy
Origin Type:	Web
Generator EPA ID:	ORD009049107
Generator Name:	East Side Plating, Inc., Plant 4
Generator Location Street Number:	Not reported
Generator Location Street 1:	310 SE STEPHENS ST
Generator Location Street 2:	Not reported
Generator Location City:	PORTLAND
Generator Location State:	OR
Generator Location Zip:	97214
Generator Mail Street Number:	Not reported
Generator Mail Street 1:	8400 SE 26TH PLACE
Generator Mail Street 2:	Not reported
Generator Mail City:	PORTLAND
Generator Mail Zip:	97202-8946
Generator Mail State:	OR
Generator Contact Company Name:	Not reported
Designated Facility EPA ID:	ORD089452353
Designated Facility Name:	Chemical Waste Management Of The Nw
Designated Facility Mail Street Number:	Not reported
Designated Facility Mail Street 1:	Not reported
Designated Facility Mail Street 2:	17629 CEDAR SPRINGS LANE
Designated Facility Mail City:	ARLINGTON
Designated Facility Mail Zip:	97812
Designated Facility Mail State:	OR
Designated Facility Location Street Number:	Not reported

EAST SIDE PLATING PLANT #4 (Continued) **1000393917**

Designated Facility Location Street 1:	17629 CEDAR SPRINGS LN
Designated Facility Location Street 2:	Not reported
Designated Facility Location City:	ARLINGTON
Designated Facility Location Zip:	97812-6570
Designated Facility Location State:	OR
Designated Facility Contact Company Name:	Not reported
Manifest Residue Indicator:	N
Rejection Indicator:	N

Manifest Tracking Number:	019923423JJK
Last Updated Date:	20201013
Shipped Date:	20201005
Received Date:	20201005
Manifest Status:	Signed
Submission Type:	DataImage5Copy
Origin Type:	Web
Generator EPA ID:	ORD009049107
Generator Name:	East Side Plating, Inc., Plant 4
Generator Location Street Number:	Not reported
Generator Location Street 1:	310 SE STEPHENS ST
Generator Location Street 2:	Not reported
Generator Location City:	PORTLAND
Generator Location State:	OR
Generator Location Zip:	97214
Generator Mail Street Number:	Not reported
Generator Mail Street 1:	8499 SE 26TH PLACE
Generator Mail Street 2:	Not reported
Generator Mail City:	PORTLAND
Generator Mail Zip:	97202-8946
Generator Mail State:	OR
Generator Contact Company Name:	Not reported
Designated Facility EPA ID:	ORD089452353
Designated Facility Name:	Chemical Waste Management Of The Nw
Designated Facility Mail Street Number:	Not reported
Designated Facility Mail Street 1:	Not reported
Designated Facility Mail Street 2:	17629 CEDAR SPRINGS LANE
Designated Facility Mail City:	ARLINGTON
Designated Facility Mail Zip:	97812
Designated Facility Mail State:	OR
Designated Facility Location Street Number:	Not reported
Designated Facility Location Street 1:	17629 CEDAR SPRINGS LN
Designated Facility Location Street 2:	Not reported
Designated Facility Location City:	ARLINGTON
Designated Facility Location Zip:	97812-6570
Designated Facility Location State:	OR
Designated Facility Contact Company Name:	Not reported
Manifest Residue Indicator:	N
Rejection Indicator:	N

Manifest Tracking Number:	000377254DAT
Last Updated Date:	20210712
Shipped Date:	20210628
Received Date:	20210705
Manifest Status:	Signed
Submission Type:	DataImage5Copy
Origin Type:	Service
Generator EPA ID:	ORD009049107

EAST SIDE PLATING PLANT #4 (Continued) **1000393917**

Generator Name:	East Side Plating Plant #4
Generator Location Street Number:	Not reported
Generator Location Street 1:	310 SE STEPHENS STREET
Generator Location Street 2:	Not reported
Generator Location City:	PORTLAND
Generator Location State:	OR
Generator Location Zip:	97214
Generator Mail Street Number:	Not reported
Generator Mail Street 1:	8400 SE 26TH PLACE
Generator Mail Street 2:	Not reported
Generator Mail City:	PORTLAND
Generator Mail Zip:	97202
Generator Mail State:	OR
Generator Contact Company Name:	Not reported
Designated Facility EPA ID:	WAD020257945
Designated Facility Name:	Not reported
Designated Facility Mail Street Number:	Not reported
Designated Facility Mail Street 1:	Not reported
Designated Facility Mail Street 2:	1701 East Alexander Avenue
Designated Facility Mail City:	Tacoma
Designated Facility Mail Zip:	98421
Designated Facility Mail State:	WA
Designated Facility Location Street Number:	Not reported
Designated Facility Location Street 1:	1701 East Alexander Avenue
Designated Facility Location Street 2:	Not reported
Designated Facility Location City:	Tacoma
Designated Facility Location Zip:	98421
Designated Facility Location State:	WA
Designated Facility Contact Company Name:	Burlington Environmental, Llc Tacoma Plant
Manifest Residue Indicator:	N
Rejection Indicator:	N

Transporter:

Manifest Tracking Number:	000446772DAT
Transporter Line Number:	1
Transporter EPA ID:	MNS000110924
Transporter Name:	Clean Earth Specialty Waste Solutions
Manifest Tracking Number:	000446772DAT
Transporter Line Number:	2
Transporter EPA ID:	MNS000110924
Transporter Name:	Clean Earth Specialty Waste Solutions
Manifest Tracking Number:	000446772DAT
Transporter Line Number:	3
Transporter EPA ID:	CAD982463994
Transporter Name:	Chemical Transfer Company Inc

Waste Line:

Manifest Tracking Number:	000446772DAT
Waste Line Number:	1
U.S. DOT Hazardous Indicator:	Y
U.S. DOT ID Number:	UN3289
U.S. DOT Description:	Un3289 Waste Toxic Liquid, Corrosive, Inorganic, N.O.S. (Cyanide, Sodium Hydroxide) Ii 6.1 8 10#
Non-Hazardous Waste Description:	Not reported

EAST SIDE PLATING PLANT #4 (Continued) **1000393917**

Number of Containers:	1
Container Type Code:	DF
Container Type Description:	Fiberboard or plastic drums, barrels, kegs
Waste Quantity:	55
Quantity Unit of Measure Code:	G
Quantity Unit of Measure Description:	Gallons
Waste Quantity, in Tons:	0.2293578
Acute Waste Quantity, in Tons:	0
Non-Acute Waste Quantity, in Tons:	0.2293578
Waste Quantity, in Kilograms:	208.03441
Acute Waste Quantity, in Kilograms:	0
Non-Acute Waste Quantity, in Kilorgrams:	208.03441
Management Method Code:	H141
Management Method Description:	STORAGE, BULKING AND/OR TRANSFER OFF SITE
Waste Residue Indicator:	N
Quantity Discrepancy Indicator:	N
Waste Type Discrepancy Indicator:	N
Waste Density:	Not reported
Waste Density Unit of Measure Code:	Not reported
Waste Density Unit of Measure Description:	Not reported
Form Code:	Not reported
Form Code Description:	Not reported
Source Code:	Not reported
Source Code Description:	Not reported
Waste Minimization Code:	Not reported
Waste Minimization Code Description:	Not reported
Consent Number:	Not reported
EPA Waste Indicator:	Y
Federal Waste Codes:	D002, D003, D006, D007, D008, F007
Quantity Haz Kg:	208.03441
Quantity Haz Tons:	0.2293578
Quantity Non Haz Kg:	0
Quantity Non Haz Tons:	0
State Waste Codes:	Not reported
Manifest Tracking Number:	000446772DAT
Waste Line Number:	2
U.S. DOT Hazardous Indicator:	Y
U.S. DOT ID Number:	UN3289
U.S. DOT Description:	Un3289 Waste Toxic Liquid, Corrosive, Inorganic, N.O.S. (Cyanide, Sodium Hydroxide) Ii 6.1 8 10#
Non-Hazardous Waste Description:	Not reported
Number of Containers:	3
Container Type Code:	DF
Container Type Description:	Fiberboard or plastic drums, barrels, kegs
Waste Quantity:	165
Quantity Unit of Measure Code:	G
Quantity Unit of Measure Description:	Gallons
Waste Quantity, in Tons:	0.6880734
Acute Waste Quantity, in Tons:	0
Non-Acute Waste Quantity, in Tons:	0.6880734
Waste Quantity, in Kilograms:	624.1032
Acute Waste Quantity, in Kilograms:	0
Non-Acute Waste Quantity, in Kilorgrams:	624.1032
Management Method Code:	H141
Management Method Description:	STORAGE, BULKING AND/OR TRANSFER OFF SITE
Waste Residue Indicator:	N

EAST SIDE PLATING PLANT #4 (Continued) **1000393917**

Quantity Discrepancy Indicator:	N
Waste Type Discrepancy Indicator:	N
Waste Density:	Not reported
Waste Density Unit of Measure Code:	Not reported
Waste Density Unit of Measure Description:	Not reported
Form Code:	Not reported
Form Code Description:	Not reported
Source Code:	Not reported
Source Code Description:	Not reported
Waste Minimization Code:	Not reported
Waste Minimization Code Description:	Not reported
Consent Number:	Not reported
EPA Waste Indicator:	Y
Federal Waste Codes:	D002, D003, D006, D007, D008, F007
Quantity Haz Kg:	624.1032
Quantity Haz Tons:	0.6880734
Quantity Non Haz Kg:	0
Quantity Non Haz Tons:	0
State Waste Codes:	Not reported

Manifest Tracking Number:	000446772DAT
Waste Line Number:	3
U.S. DOT Hazardous Indicator:	Y
U.S. DOT ID Number:	UN3290
U.S. DOT Description:	Un3290 Waste Toxic Solid, Corrosive, Inorganic, N.O.S. (Cadmium, Cyanide) Ii 6.1 8 10#
Non-Hazardous Waste Description:	Not reported
Number of Containers:	10
Container Type Code:	DM
Container Type Description:	Metal drums, barrels, kegs
Waste Quantity:	4500
Quantity Unit of Measure Code:	P
Quantity Unit of Measure Description:	Pounds
Waste Quantity, in Tons:	2.25
Acute Waste Quantity, in Tons:	0
Non-Acute Waste Quantity, in Tons:	2.25
Waste Quantity, in Kilograms:	2040.8176
Acute Waste Quantity, in Kilograms:	0
Non-Acute Waste Quantity, in Kilorgrams:	2040.8176
Management Method Code:	H141
Management Method Description:	STORAGE, BULKING AND/OR TRANSFER OFF SITE
Waste Residue Indicator:	N
Quantity Discrepancy Indicator:	N
Waste Type Discrepancy Indicator:	N
Waste Density:	Not reported
Waste Density Unit of Measure Code:	Not reported
Waste Density Unit of Measure Description:	Not reported
Form Code:	Not reported
Form Code Description:	Not reported
Source Code:	Not reported
Source Code Description:	Not reported
Waste Minimization Code:	Not reported
Waste Minimization Code Description:	Not reported
Consent Number:	Not reported
EPA Waste Indicator:	Y
Federal Waste Codes:	D003, D006, F008
Quantity Haz Kg:	2040.8176

EAST SIDE PLATING PLANT #4 (Continued) **1000393917**

Quantity Haz Tons:	2.25
Quantity Non Haz Kg:	0
Quantity Non Haz Tons:	0
State Waste Codes:	WA-WSC2

Click this hyperlink while viewing on your computer to access
29 additional US EManifest: record(s) in the EDR Site Report.

HSIS:

Name:	East Side Plating Inc
Address:	310 SE STEPHENS ST
City,State,Zip:	PORTLAND, OR 97214
Facility ID:	004607
Department Or Division Of Company:	Not reported
Chemical Is Extremely Hazardous Substance (EHS:	Not reported
Contains 112R:	Not reported
Facility Has Written Emergency Plan:	Not reported
NAICS Code 1:	Not reported
NAICS Desc 1:	Not reported
NAICS Code 2:	Not reported
NAICS Desc 2:	Not reported
Manager Name:	Not reported
Business Phone:	Not reported
Mailing Address:	Not reported
Mailing City:	Not reported
Mailing State:	Not reported
Mailing Zip:	Not reported
No. of Employees:	Not reported
Day Phone:	Not reported
Placard:	Not reported
Fire Dept Code:	Not reported
FD:	PORTLAND FIRE & RESCUE
Sprinkler System:	Not reported
Emergency Contact:	Not reported
Emergency Procedure:	Not reported
Business Type:	Not reported
Facility Type:	Private
Department:	PLANT 4
Status:	ACTIVE
Latitude:	45.5091
Longitude:	-122.662
Status TRI:	Inactive
Status RMP:	Active
Status PSM:	Active
Status CR2K:	Inactive
Status 302:	Inactive
Owner Name:	GARY REHNBERG
Last Reported ID:	45276
Maximum Daily Amount Range:	Not reported
Case Number:	7647010
Chemical Name:	Hydrochloric Acid Baths
EHS Name:	Not reported
Is Pure:	No
Is Mix:	Yes
Is EHS:	Not reported
Mixture Component:	Not reported
Maximum Daily Amount Code:	21

EAST SIDE PLATING PLANT #4 (Continued) **1000393917**

Maximum Daily Amount Unit:	gal
Chemical Added Date:	08/30/2017
Is Chem PSM:	No
Is Chem 112R:	No
Is Chem 302:	No
Is Pesticide:	No
Is Fertilizer:	No
Physical State:	Liquid
UNNA Number:	1789
NFPA Health:	3
NFPA Flammability:	0
NFPA Reactivity:	0
NFPA Special Notice:	Not reported
Hazards:	Health Acute, Health SeriousEye, Health SkinCorrosion, Health SpecificOrganToxicity, Physical Corrosive
Number of Days Onsite:	365
Year:	2019

Case Number:	N/A
Chemical Name:	Caustic Etch Ax-1897 Bath
EHS Name:	Not reported
Is Pure:	No
Is Mix:	Yes
Is EHS:	Not reported
Mixture Component:	Not reported
Maximum Daily Amount Code:	20
Maximum Daily Amount Unit:	gal
Chemical Added Date:	08/30/2017
Is Chem PSM:	No
Is Chem 112R:	No
Is Chem 302:	No
Is Pesticide:	No
Is Fertilizer:	No
Physical State:	Liquid
UNNA Number:	0
NFPA Health:	1
NFPA Flammability:	0
NFPA Reactivity:	0
NFPA Special Notice:	Not reported
Hazards:	Health SeriousEye
Number of Days Onsite:	365
Year:	2019

Case Number:	1310732
Chemical Name:	Scrubber Tower Solution
EHS Name:	Not reported
Is Pure:	No
Is Mix:	Yes
Is EHS:	Not reported
Mixture Component:	Not reported
Maximum Daily Amount Code:	11
Maximum Daily Amount Unit:	gal
Chemical Added Date:	08/30/2017
Is Chem PSM:	No
Is Chem 112R:	No
Is Chem 302:	No
Is Pesticide:	No

EAST SIDE PLATING PLANT #4 (Continued) **1000393917**

Is Fertilizer:	No
Physical State:	Liquid
UNNA Number:	1824
NFPA Health:	3
NFPA Flammability:	0
NFPA Reactivity:	1
NFPA Special Notice:	Not reported
Hazards:	Health Acute, Health SeriousEye, Health SkinCorrosion, Physical Corrosive
Number of Days Onsite:	365
Year:	2019
Case Number:	7664382
Chemical Name:	Phosphoric Acid Bath
EHS Name:	Not reported
Is Pure:	No
Is Mix:	Yes
Is EHS:	Not reported
Mixture Component:	Not reported
Maximum Daily Amount Code:	20
Maximum Daily Amount Unit:	gal
Chemical Added Date:	08/30/2017
Is Chem PSM:	No
Is Chem 112R:	No
Is Chem 302:	No
Is Pesticide:	No
Is Fertilizer:	No
Physical State:	Liquid
UNNA Number:	1805
NFPA Health:	Not reported
NFPA Flammability:	Not reported
NFPA Reactivity:	Not reported
NFPA Special Notice:	Not reported
Hazards:	Health SeriousEye, Health SkinCorrosion, Physical Corrosive
Number of Days Onsite:	365
Year:	2019
Case Number:	N/A
Chemical Name:	Clear/Color Seal Bath
EHS Name:	Not reported
Is Pure:	No
Is Mix:	Yes
Is EHS:	Not reported
Mixture Component:	Not reported
Maximum Daily Amount Code:	20
Maximum Daily Amount Unit:	gal
Chemical Added Date:	08/30/2017
Is Chem PSM:	No
Is Chem 112R:	No
Is Chem 302:	No
Is Pesticide:	No
Is Fertilizer:	No
Physical State:	Liquid
UNNA Number:	0
NFPA Health:	2
NFPA Flammability:	0
NFPA Reactivity:	0

EAST SIDE PLATING PLANT #4 (Continued) **1000393917**

NFPA Special Notice:	Not reported
Hazards:	Health HNOC
Number of Days Onsite:	365
Year:	2019
Case Number:	107211
Chemical Name:	Chiller System Solution
EHS Name:	Not reported
Is Pure:	Yes
Is Mix:	No
Is EHS:	Not reported
Mixture Component:	Not reported
Maximum Daily Amount Code:	20
Maximum Daily Amount Unit:	gal
Chemical Added Date:	08/30/2017
Is Chem PSM:	No
Is Chem 112R:	No
Is Chem 302:	No
Is Pesticide:	No
Is Fertilizer:	No
Physical State:	Liquid
UNNA Number:	3082
NFPA Health:	1
NFPA Flammability:	1
NFPA Reactivity:	0
NFPA Special Notice:	Not reported
Hazards:	Health SeriousEye, Health SkinCorrosion
Number of Days Onsite:	365
Year:	2019
Case Number:	12179043
Chemical Name:	Anodizing Aluminum Soak Cleaner
EHS Name:	Not reported
Is Pure:	No
Is Mix:	Yes
Is EHS:	Not reported
Mixture Component:	Not reported
Maximum Daily Amount Code:	20
Maximum Daily Amount Unit:	gal
Chemical Added Date:	08/30/2017
Is Chem PSM:	No
Is Chem 112R:	No
Is Chem 302:	No
Is Pesticide:	No
Is Fertilizer:	No
Physical State:	Liquid
UNNA Number:	1498
NFPA Health:	2
NFPA Flammability:	0
NFPA Reactivity:	1
NFPA Special Notice:	OX
Hazards:	Health SeriousEye, Health SkinCorrosion
Number of Days Onsite:	52
Year:	2018
Case Number:	1310732
Chemical Name:	Meta-Kleen Hds-40

EAST SIDE PLATING PLANT #4 (Continued) **1000393917**

EHS Name:	Not reported
Is Pure:	No
Is Mix:	Yes
Is EHS:	Not reported
Mixture Component:	Not reported
Maximum Daily Amount Code:	11
Maximum Daily Amount Unit:	lbs
Chemical Added Date:	08/30/2017
Is Chem PSM:	No
Is Chem 112R:	No
Is Chem 302:	No
Is Pesticide:	No
Is Fertilizer:	No
Physical State:	Solid
UNNA Number:	0
NFPA Health:	Not reported
NFPA Flammability:	Not reported
NFPA Reactivity:	Not reported
NFPA Special Notice:	Not reported
Hazards:	Health SeriousEye, Health SkinCorrosion, Physical Corrosive
Number of Days Onsite:	365
Year:	2018

Case Number:	1310732
Chemical Name:	Caustic Beads
EHS Name:	Not reported
Is Pure:	Yes
Is Mix:	No
Is EHS:	Not reported
Mixture Component:	Not reported
Maximum Daily Amount Code:	11
Maximum Daily Amount Unit:	lbs
Chemical Added Date:	08/30/2017
Is Chem PSM:	No
Is Chem 112R:	No
Is Chem 302:	No
Is Pesticide:	No
Is Fertilizer:	No
Physical State:	Solid
UNNA Number:	1823
NFPA Health:	3
NFPA Flammability:	0
NFPA Reactivity:	1
NFPA Special Notice:	Not reported
Hazards:	Health SeriousEye, Health SkinCorrosion
Number of Days Onsite:	365
Year:	2018

Case Number:	1310732
Chemical Name:	Caustic Soda Solution
EHS Name:	Not reported
Is Pure:	No
Is Mix:	Yes
Is EHS:	Not reported
Mixture Component:	Not reported
Maximum Daily Amount Code:	11
Maximum Daily Amount Unit:	gal

EAST SIDE PLATING PLANT #4 (Continued) **1000393917**

Chemical Added Date:	08/30/2017
Is Chem PSM:	No
Is Chem 112R:	No
Is Chem 302:	No
Is Pesticide:	No
Is Fertilizer:	No
Physical State:	Liquid
UNNA Number:	1824
NFPA Health:	Not reported
NFPA Flammability:	0
NFPA Reactivity:	1
NFPA Special Notice:	Not reported
Hazards:	Health Acute, Health SeriousEye, Health SkinCorrosion, Physical Corrosive
Number of Days Onsite:	365
Year:	2018

Case Number:	7646857
Chemical Name:	Zinc Baths
EHS Name:	Not reported
Is Pure:	No
Is Mix:	Yes
Is EHS:	Not reported
Mixture Component:	Not reported
Maximum Daily Amount Code:	20
Maximum Daily Amount Unit:	gal
Chemical Added Date:	08/30/2017
Is Chem PSM:	No
Is Chem 112R:	No
Is Chem 302:	No
Is Pesticide:	No
Is Fertilizer:	No
Physical State:	Liquid
UNNA Number:	1840
NFPA Health:	Not reported
NFPA Flammability:	Not reported
NFPA Reactivity:	Not reported
NFPA Special Notice:	Not reported
Hazards:	Health Carcinogenicity, Health SeriousEye, Health SkinCorrosion, Health SpecificOrganToxicity
Number of Days Onsite:	365
Year:	2019

Chemical:

Chemical Name:	CADMIUM ANODES
Physical Description:	SOLID
Case Number:	7440439
Facility Id:	004607
Physical State Of The Substance:	1
Average Amount Possessed During The Year Code:	21
Maximum Amount Possessed During The Year Code:	21
Applicable Unit Of Measure Code:	1
Description Of The Unit Of Measure:	POUNDS
Type Code:	K
Description:	BOX
Type Code:	C
Temperature Description:	TANK INSIDE BUILDING

EAST SIDE PLATING PLANT #4 (Continued) **1000393917**

Pressure of Code:	1
Pressure Description:	NORMAL PRESSURE
Pressure of Code:	1
Pressure Description:	NORMAL PRESSURE
Temperature Description:	NORMAL TEMPERATURE
Temperature of The Hazardous Substance Code:	4
Temperature Description:	NORMAL TEMPERATURE
Temperature of The Hazardous Substance Code:	4
Days Hazardous Substance On Site During Year:	365
Is The Substance Protected A Trade Secret:	False
Description Of The Max Qnty Code:	5,000-9,999
Description Of The Avg Qnty Code:	5,000-9,999
Most Hazardous Ingridient:	CADMIUM
United Nations/north America 4 Digit Class Number:	0000
Hazard Rank:	2
EHS Ingredient:	NONE LISTED ON MSDS
Substance Pure:	True
Substance Mix:	False
First Hazardous Class Code For Chemical:	Poisonous Material
Second Hazardous Class Code For Chemical:	Not reported
Third Hazardous Class Code For Chemical:	Not reported
Hazard Class 1 Of The Chemical:	6.1
Hazard Class 2 Of The Chemical:	Not reported
Hazard Class 3 Of The Chemical:	Not reported

Additional Chemical:

Chemical Is A Toxic 313 Chemical:	Y
EPA Pesticide Registration Number:	Not reported
Contains 112R:	N
Contains EHS:	N
Fertilizer:	N
Pesticide:	N
Contains 313:	N

Chemical Name:	CADMIUM PLATING BATHS
Physical Description:	LIQUID
Case Number:	143339
Facility Id:	004607
Physical State Of The Substance:	2
Average Amount Possessed During The Year Code:	20
Maximum Amount Possessed During The Year Code:	20
Applicable Unit Of Measure Code:	2
Description Of The Unit Of Measure:	GALLONS
Type Code:	C
Description:	TANK INSIDE BUILDING
Type Code:	Not reported
Temperature Description:	Not reported
Pressure of Code:	1
Pressure Description:	NORMAL PRESSURE
Pressure of Code:	Not reported
Pressure Description:	Not reported
Temperature Description:	NORMAL TEMPERATURE
Temperature of The Hazardous Substance Code:	4
Temperature Description:	Not reported
Temperature of The Hazardous Substance Code:	Not reported
Days Hazardous Substance On Site During Year:	365
Is The Substance Protected A Trade Secret:	False

EAST SIDE PLATING PLANT #4 (Continued) **1000393917**

Description Of The Max Qnty Code:	1,000-4,999
Description Of The Avg Qnty Code:	1,000-4,999
Most Hazardous Ingridient:	SODIUM CYANIDE
United Nations/north America 4 Digit Class Number:	1689
Hazard Rank:	2
EHS Ingredient:	Not reported
Substance Pure:	False
Substance Mix:	False
First Hazardous Class Code For Chemical:	Poisonous Material
Second Hazardous Class Code For Chemical:	Not reported
Third Hazardous Class Code For Chemical:	Not reported
Hazard Class 1 Of The Chemical:	6.1
Hazard Class 2 Of The Chemical:	Not reported
Hazard Class 3 Of The Chemical:	Not reported

Additional Chemical:

Chemical Is A Toxic 313 Chemical:	Not reported
EPA Pesticide Registration Number:	Not reported
Contains 112R:	Not reported
Contains EHS:	Not reported
Fertilizer:	Not reported
Pesticide:	Not reported
Contains 313:	Not reported

Chemical Name:	ANODIZING ALUMINUM SOAK CLEANER
Physical Description:	LIQUID
Case Number:	12179043
Facility Id:	004607
Physical State Of The Substance:	2
Average Amount Possessed During The Year Code:	20
Maximum Amount Possessed During The Year Code:	20
Applicable Unit Of Measure Code:	2
Description Of The Unit Of Measure:	GALLONS
Type Code:	C
Description:	TANK INSIDE BUILDING
Type Code:	Not reported
Temperature Description:	Not reported
Pressure of Code:	1
Pressure Description:	NORMAL PRESSURE
Pressure of Code:	Not reported
Pressure Description:	Not reported
Temperature Description:	NORMAL TEMPERATURE
Temperature of The Hazardous Substance Code:	4
Temperature Description:	Not reported
Temperature of The Hazardous Substance Code:	Not reported
Days Hazardous Substance On Site During Year:	52
Is The Substance Protected A Trade Secret:	False
Description Of The Max Qnty Code:	1,000-4,999
Description Of The Avg Qnty Code:	1,000-4,999
Most Hazardous Ingridient:	SODIUM TETRABORATE PENTAHYDRATE
United Nations/north America 4 Digit Class Number:	1498
Hazard Rank:	2
EHS Ingredient:	NONE LISTED ON MSDS
Substance Pure:	False
Substance Mix:	True
First Hazardous Class Code For Chemical:	Reactive Material
Second Hazardous Class Code For Chemical:	Oxidizers

EAST SIDE PLATING PLANT #4 (Continued) **1000393917**

Third Hazardous Class Code For Chemical:	Not reported
Hazard Class 1 Of The Chemical:	4.4
Hazard Class 2 Of The Chemical:	5.1
Hazard Class 3 Of The Chemical:	Not reported

Additional Chemical:

Chemical Is A Toxic 313 Chemical:	N
EPA Pesticide Registration Number:	Not reported
Contains 112R:	N
Contains EHS:	N
Fertilizer:	N
Pesticide:	N
Contains 313:	Y

Chemical Name:	META-KLEEN HDS-40
Physical Description:	SOLID
Case Number:	1310732
Facility Id:	004607
Physical State Of The Substance:	1
Average Amount Possessed During The Year Code:	10
Maximum Amount Possessed During The Year Code:	11
Applicable Unit Of Measure Code:	1
Description Of The Unit Of Measure:	POUNDS
Type Code:	I
Description:	FIBER DRUM
Type Code:	Not reported
Temperature Description:	Not reported
Pressure of Code:	1
Pressure Description:	NORMAL PRESSURE
Pressure of Code:	Not reported
Pressure Description:	Not reported
Temperature Description:	NORMAL TEMPERATURE
Temperature of The Hazardous Substance Code:	4
Temperature Description:	Not reported
Temperature of The Hazardous Substance Code:	Not reported
Days Hazardous Substance On Site During Year:	365
Is The Substance Protected A Trade Secret:	False
Description Of The Max Qnty Code:	500-999
Description Of The Avg Qnty Code:	200-499
Most Hazardous Ingridient:	SODIUM HYDROXIDE
United Nations/north America 4 Digit Class Number:	0000
Hazard Rank:	2
EHS Ingredient:	NONE LISTED ON MSDS
Substance Pure:	False
Substance Mix:	True
First Hazardous Class Code For Chemical:	Reactive Material
Second Hazardous Class Code For Chemical:	Corrosive Material
Third Hazardous Class Code For Chemical:	Not reported
Hazard Class 1 Of The Chemical:	4.4
Hazard Class 2 Of The Chemical:	8.0
Hazard Class 3 Of The Chemical:	Not reported

Additional Chemical:

Chemical Is A Toxic 313 Chemical:	N
EPA Pesticide Registration Number:	Not reported
Contains 112R:	N
Contains EHS:	N

EAST SIDE PLATING PLANT #4 (Continued) **1000393917**

Fertilizer:	N
Pesticide:	N
Contains 313:	N

Chemical Name:	CAUSTIC BEADS
Physical Description:	SOLID
Case Number:	1310732
Facility Id:	004607
Physical State Of The Substance:	1
Average Amount Possessed During The Year Code:	10
Maximum Amount Possessed During The Year Code:	11
Applicable Unit Of Measure Code:	1
Description Of The Unit Of Measure:	POUNDS
Type Code:	D
Description:	STEEL DRUM
Type Code:	J
Temperature Description:	BAG
Pressure of Code:	1
Pressure Description:	NORMAL PRESSURE
Pressure of Code:	1
Pressure Description:	NORMAL PRESSURE
Temperature Description:	NORMAL TEMPERATURE
Temperature of The Hazardous Substance Code:	4
Temperature Description:	NORMAL TEMPERATURE
Temperature of The Hazardous Substance Code:	4
Days Hazardous Substance On Site During Year:	365
Is The Substance Protected A Trade Secret:	False
Description Of The Max Qnty Code:	500-999
Description Of The Avg Qnty Code:	200-499
Most Hazardous Ingridient:	SODIUM HYDROXIDE
United Nations/north America 4 Digit Class Number:	1823
Hazard Rank:	2
EHS Ingredient:	Not reported
Substance Pure:	True
Substance Mix:	False
First Hazardous Class Code For Chemical:	Reactive Material
Second Hazardous Class Code For Chemical:	Corrosive Material
Third Hazardous Class Code For Chemical:	Not reported
Hazard Class 1 Of The Chemical:	4.4
Hazard Class 2 Of The Chemical:	8.0
Hazard Class 3 Of The Chemical:	Not reported

Additional Chemical:

Chemical Is A Toxic 313 Chemical:	N
EPA Pesticide Registration Number:	Not reported
Contains 112R:	N
Contains EHS:	N
Fertilizer:	N
Pesticide:	N
Contains 313:	N

Chemical Name:	CAUSTIC SODA SOLUTION
Physical Description:	LIQUID
Case Number:	1310732
Facility Id:	004607
Physical State Of The Substance:	2

EAST SIDE PLATING PLANT #4 (Continued) **1000393917**

Average Amount Possessed During The Year Code:	11
Maximum Amount Possessed During The Year Code:	11
Applicable Unit Of Measure Code:	2
Description Of The Unit Of Measure:	GALLONS
Type Code:	C
Description:	TANK INSIDE BUILDING
Type Code:	E
Temperature Description:	PLASTIC OR NON-METALLIC DRUM
Pressure of Code:	1
Pressure Description:	NORMAL PRESSURE
Pressure of Code:	1
Pressure Description:	NORMAL PRESSURE
Temperature Description:	NORMAL TEMPERATURE
Temperature of The Hazardous Substance Code:	4
Temperature Description:	NORMAL TEMPERATURE
Temperature of The Hazardous Substance Code:	4
Days Hazardous Substance On Site During Year:	365
Is The Substance Protected A Trade Secret:	False
Description Of The Max Qnty Code:	500-999
Description Of The Avg Qnty Code:	500-999
Most Hazardous Ingridient:	SODIUM HYDROXIDE
United Nations/north America 4 Digit Class Number:	1824
Hazard Rank:	2
EHS Ingredient:	Not reported
Substance Pure:	False
Substance Mix:	True
First Hazardous Class Code For Chemical:	Corrosive Material
Second Hazardous Class Code For Chemical:	Acute Health Hazard
Third Hazardous Class Code For Chemical:	Not reported
Hazard Class 1 Of The Chemical:	8.0
Hazard Class 2 Of The Chemical:	6.3
Hazard Class 3 Of The Chemical:	Not reported

Additional Chemical:

Chemical Is A Toxic 313 Chemical:	Not reported
EPA Pesticide Registration Number:	Not reported
Contains 112R:	Not reported
Contains EHS:	Not reported
Fertilizer:	Not reported
Pesticide:	Not reported
Contains 313:	Not reported

Chemical Name:	CHROMATE BATHS
Physical Description:	LIQUID
Case Number:	1333820
Facility Id:	004607
Physical State Of The Substance:	2
Average Amount Possessed During The Year Code:	21
Maximum Amount Possessed During The Year Code:	21
Applicable Unit Of Measure Code:	2
Description Of The Unit Of Measure:	GALLONS
Type Code:	C
Description:	TANK INSIDE BUILDING
Type Code:	E
Temperature Description:	PLASTIC OR NON-METALLIC DRUM
Pressure of Code:	1
Pressure Description:	NORMAL PRESSURE

EAST SIDE PLATING PLANT #4 (Continued) **1000393917**

Pressure of Code:	1
Pressure Description:	NORMAL PRESSURE
Temperature Description:	GREATER THAN NORMAL TEMPERATURE
Temperature of The Hazardous Substance Code:	5
Temperature Description:	NORMAL TEMPERATURE
Temperature of The Hazardous Substance Code:	4
Days Hazardous Substance On Site During Year:	365
Is The Substance Protected A Trade Secret:	False
Description Of The Max Qnty Code:	5,000-9,999
Description Of The Avg Qnty Code:	5,000-9,999
Most Hazardous Ingridient:	CHROMIUM TRIOXIDE
United Nations/north America 4 Digit Class Number:	0000
Hazard Rank:	2
EHS Ingredient:	NITRIC ACID
Substance Pure:	False
Substance Mix:	True
First Hazardous Class Code For Chemical:	Poisonous Material
Second Hazardous Class Code For Chemical:	Corrosive Material
Third Hazardous Class Code For Chemical:	Oxidizers
Hazard Class 1 Of The Chemical:	6.1
Hazard Class 2 Of The Chemical:	8.0
Hazard Class 3 Of The Chemical:	5.1

Additional Chemical:

Chemical Is A Toxic 313 Chemical:	N
EPA Pesticide Registration Number:	Not reported
Contains 112R:	N
Contains EHS:	Y
Fertilizer:	N
Pesticide:	N
Contains 313:	Y

Chemical Name:	COPPER ANODES
Physical Description:	SOLID
Case Number:	7440508
Facility Id:	004607
Physical State Of The Substance:	1
Average Amount Possessed During The Year Code:	30
Maximum Amount Possessed During The Year Code:	30
Applicable Unit Of Measure Code:	1
Description Of The Unit Of Measure:	POUNDS
Type Code:	K
Description:	BOX
Type Code:	C
Temperature Description:	TANK INSIDE BUILDING
Pressure of Code:	1
Pressure Description:	NORMAL PRESSURE
Pressure of Code:	1
Pressure Description:	NORMAL PRESSURE
Temperature Description:	NORMAL TEMPERATURE
Temperature of The Hazardous Substance Code:	4
Temperature Description:	GREATER THAN NORMAL TEMPERATURE
Temperature of The Hazardous Substance Code:	5
Days Hazardous Substance On Site During Year:	365
Is The Substance Protected A Trade Secret:	False
Description Of The Max Qnty Code:	10,000-49,999
Description Of The Avg Qnty Code:	10,000-49,999

EAST SIDE PLATING PLANT #4 (Continued) **1000393917**

Most Hazardous Ingridient:	COPPER
United Nations/north America 4 Digit Class Number:	Not reported
Hazard Rank:	2
EHS Ingredient:	Not reported
Substance Pure:	True
Substance Mix:	False
First Hazardous Class Code For Chemical:	Acute Health Hazard
Second Hazardous Class Code For Chemical:	Chronic Health Hazard
Third Hazardous Class Code For Chemical:	Not reported
Hazard Class 1 Of The Chemical:	6.3
Hazard Class 2 Of The Chemical:	6.4
Hazard Class 3 Of The Chemical:	Not reported

Additional Chemical:

Chemical Is A Toxic 313 Chemical:	Y
EPA Pesticide Registration Number:	Not reported
Contains 112R:	N
Contains EHS:	N
Fertilizer:	N
Pesticide:	N
Contains 313:	N

Chemical Name:	COPPER CYANIDE
Physical Description:	SOLID
Case Number:	544923
Facility Id:	004607
Physical State Of The Substance:	1
Average Amount Possessed During The Year Code:	04
Maximum Amount Possessed During The Year Code:	04
Applicable Unit Of Measure Code:	1
Description Of The Unit Of Measure:	POUNDS
Type Code:	F
Description:	CAN
Type Code:	Not reported
Temperature Description:	Not reported
Pressure of Code:	1
Pressure Description:	NORMAL PRESSURE
Pressure of Code:	Not reported
Pressure Description:	Not reported
Temperature Description:	NORMAL TEMPERATURE
Temperature of The Hazardous Substance Code:	4
Temperature Description:	Not reported
Temperature of The Hazardous Substance Code:	Not reported
Days Hazardous Substance On Site During Year:	365
Is The Substance Protected A Trade Secret:	False
Description Of The Max Qnty Code:	50-199
Description Of The Avg Qnty Code:	50-199
Most Hazardous Ingridient:	COPPER CYANIDE
United Nations/north America 4 Digit Class Number:	1587
Hazard Rank:	3
EHS Ingredient:	NONE LISTED ON MSDS
Substance Pure:	True
Substance Mix:	False
First Hazardous Class Code For Chemical:	Poisonous Material
Second Hazardous Class Code For Chemical:	Not reported
Third Hazardous Class Code For Chemical:	Not reported
Hazard Class 1 Of The Chemical:	6.1

EAST SIDE PLATING PLANT #4 (Continued) **1000393917**

Hazard Class 2 Of The Chemical:	Not reported
Hazard Class 3 Of The Chemical:	Not reported

Additional Chemical:

Chemical Is A Toxic 313 Chemical:	N
EPA Pesticide Registration Number:	Not reported
Contains 112R:	N
Contains EHS:	N
Fertilizer:	N
Pesticide:	N
Contains 313:	Y

Chemical Name:	COPPER CYANIDE BATH SOLUTION
Physical Description:	LIQUID
Case Number:	544923
Facility Id:	004607
Physical State Of The Substance:	2
Average Amount Possessed During The Year Code:	20
Maximum Amount Possessed During The Year Code:	20
Applicable Unit Of Measure Code:	2
Description Of The Unit Of Measure:	GALLONS
Type Code:	C
Description:	TANK INSIDE BUILDING
Type Code:	Not reported
Temperature Description:	Not reported
Pressure of Code:	1
Pressure Description:	NORMAL PRESSURE
Pressure of Code:	Not reported
Pressure Description:	Not reported
Temperature Description:	GREATER THAN NORMAL TEMPERATURE
Temperature of The Hazardous Substance Code:	5
Temperature Description:	Not reported
Temperature of The Hazardous Substance Code:	Not reported
Days Hazardous Substance On Site During Year:	365
Is The Substance Protected A Trade Secret:	False
Description Of The Max Qnty Code:	1,000-4,999
Description Of The Avg Qnty Code:	1,000-4,999
Most Hazardous Ingridient:	COPPER CYANIDE
United Nations/north America 4 Digit Class Number:	1689
Hazard Rank:	3
EHS Ingredient:	SODIUM CYANIDE
Substance Pure:	False
Substance Mix:	True
First Hazardous Class Code For Chemical:	Poisonous Material
Second Hazardous Class Code For Chemical:	Reactive Material
Third Hazardous Class Code For Chemical:	Corrosive Material
Hazard Class 1 Of The Chemical:	6.1
Hazard Class 2 Of The Chemical:	4.4
Hazard Class 3 Of The Chemical:	8.0

Additional Chemical:

Chemical Is A Toxic 313 Chemical:	N
EPA Pesticide Registration Number:	Not reported
Contains 112R:	N
Contains EHS:	Y
Fertilizer:	N
Pesticide:	N

EAST SIDE PLATING PLANT #4 (Continued) **1000393917**

Contains 313:	Y
Chemical Name:	ACID COPPER BATH
Physical Description:	LIQUID
Case Number:	7758987
Facility Id:	004607
Physical State Of The Substance:	2
Average Amount Possessed During The Year Code:	20
Maximum Amount Possessed During The Year Code:	20
Applicable Unit Of Measure Code:	2
Description Of The Unit Of Measure:	GALLONS
Type Code:	C
Description:	TANK INSIDE BUILDING
Type Code:	C
Temperature Description:	TANK INSIDE BUILDING
Pressure of Code:	1
Pressure Description:	NORMAL PRESSURE
Pressure of Code:	1
Pressure Description:	NORMAL PRESSURE
Temperature Description:	NORMAL TEMPERATURE
Temperature of The Hazardous Substance Code:	4
Temperature Description:	GREATER THAN NORMAL TEMPERATURE
Temperature of The Hazardous Substance Code:	5
Days Hazardous Substance On Site During Year:	365
Is The Substance Protected A Trade Secret:	False
Description Of The Max Qnty Code:	1,000-4,999
Description Of The Avg Qnty Code:	1,000-4,999
Most Hazardous Ingridient:	COPPER (II) SULFATE PENTAHYDRATE
United Nations/north America 4 Digit Class Number:	0000
Hazard Rank:	2
EHS Ingredient:	SULFURIC ACID
Substance Pure:	False
Substance Mix:	True
First Hazardous Class Code For Chemical:	Reactive Material
Second Hazardous Class Code For Chemical:	Corrosive Material
Third Hazardous Class Code For Chemical:	Chronic Health Hazard
Hazard Class 1 Of The Chemical:	4.4
Hazard Class 2 Of The Chemical:	8.0
Hazard Class 3 Of The Chemical:	6.4

Additional Chemical:

Chemical Is A Toxic 313 Chemical:	N
EPA Pesticide Registration Number:	Not reported
Contains 112R:	N
Contains EHS:	Y
Fertilizer:	N
Pesticide:	N
Contains 313:	Y
Chemical Name:	F006 FILTERCAKE
Physical Description:	SOLID
Case Number:	20427592
Facility Id:	004607
Physical State Of The Substance:	1
Average Amount Possessed During The Year Code:	21
Maximum Amount Possessed During The Year Code:	30

EAST SIDE PLATING PLANT #4 (Continued) **1000393917**

Applicable Unit Of Measure Code:	1
Description Of The Unit Of Measure:	POUNDS
Type Code:	R
Description:	OTHER
Type Code:	Not reported
Temperature Description:	Not reported
Pressure of Code:	1
Pressure Description:	NORMAL PRESSURE
Pressure of Code:	Not reported
Pressure Description:	Not reported
Temperature Description:	NORMAL TEMPERATURE
Temperature of The Hazardous Substance Code:	4
Temperature Description:	Not reported
Temperature of The Hazardous Substance Code:	Not reported
Days Hazardous Substance On Site During Year:	365
Is The Substance Protected A Trade Secret:	False
Description Of The Max Qnty Code:	10,000-49,999
Description Of The Avg Qnty Code:	5,000-9,999
Most Hazardous Ingridient:	COPPER HYDROXIDE
United Nations/north America 4 Digit Class Number:	3077
Hazard Rank:	2
EHS Ingredient:	NONE LISTED ON MSDS
Substance Pure:	False
Substance Mix:	True
First Hazardous Class Code For Chemical:	Chronic Health Hazard
Second Hazardous Class Code For Chemical:	Not reported
Third Hazardous Class Code For Chemical:	Not reported
Hazard Class 1 Of The Chemical:	6.4
Hazard Class 2 Of The Chemical:	Not reported
Hazard Class 3 Of The Chemical:	Not reported

Additional Chemical:

Chemical Is A Toxic 313 Chemical:	N
EPA Pesticide Registration Number:	Not reported
Contains 112R:	N
Contains EHS:	N
Fertilizer:	N
Pesticide:	N
Contains 313:	Y

Chemical Name:	HYDROCHLORIC ACID BATHS
Physical Description:	LIQUID
Case Number:	7647010
Facility Id:	004607
Physical State Of The Substance:	2
Average Amount Possessed During The Year Code:	21
Maximum Amount Possessed During The Year Code:	21
Applicable Unit Of Measure Code:	2
Description Of The Unit Of Measure:	GALLONS
Type Code:	C
Description:	TANK INSIDE BUILDING
Type Code:	E
Temperature Description:	PLASTIC OR NON-METALLIC DRUM
Pressure of Code:	1
Pressure Description:	NORMAL PRESSURE
Pressure of Code:	1
Pressure Description:	NORMAL PRESSURE

EAST SIDE PLATING PLANT #4 (Continued) **1000393917**

Temperature Description:	NORMAL TEMPERATURE
Temperature of The Hazardous Substance Code:	4
Temperature Description:	NORMAL TEMPERATURE
Temperature of The Hazardous Substance Code:	4
Days Hazardous Substance On Site During Year:	365
Is The Substance Protected A Trade Secret:	False
Description Of The Max Qnty Code:	5,000-9,999
Description Of The Avg Qnty Code:	5,000-9,999
Most Hazardous Ingridient:	HYDROCHLORIC ACID
United Nations/north America 4 Digit Class Number:	1789
Hazard Rank:	2
EHS Ingredient:	NONE LISTED ON MSDS
Substance Pure:	False
Substance Mix:	True
First Hazardous Class Code For Chemical:	Corrosive Material
Second Hazardous Class Code For Chemical:	Not reported
Third Hazardous Class Code For Chemical:	Not reported
Hazard Class 1 Of The Chemical:	8.0
Hazard Class 2 Of The Chemical:	Not reported
Hazard Class 3 Of The Chemical:	Not reported

Additional Chemical:

Chemical Is A Toxic 313 Chemical:	N
EPA Pesticide Registration Number:	Not reported
Contains 112R:	N
Contains EHS:	N
Fertilizer:	N
Pesticide:	N
Contains 313:	N

Chemical Name:	POTASSIUM CHLORIDE
Physical Description:	SOLID
Case Number:	7447407
Facility Id:	004607
Physical State Of The Substance:	1
Average Amount Possessed During The Year Code:	20
Maximum Amount Possessed During The Year Code:	20
Applicable Unit Of Measure Code:	1
Description Of The Unit Of Measure:	POUNDS
Type Code:	J
Description:	BAG
Type Code:	Not reported
Temperature Description:	Not reported
Pressure of Code:	1
Pressure Description:	NORMAL PRESSURE
Pressure of Code:	Not reported
Pressure Description:	Not reported
Temperature Description:	NORMAL TEMPERATURE
Temperature of The Hazardous Substance Code:	4
Temperature Description:	Not reported
Temperature of The Hazardous Substance Code:	Not reported
Days Hazardous Substance On Site During Year:	365
Is The Substance Protected A Trade Secret:	False
Description Of The Max Qnty Code:	1,000-4,999
Description Of The Avg Qnty Code:	1,000-4,999
Most Hazardous Ingridient:	POTASSIUM CHLORIDE
United Nations/north America 4 Digit Class Number:	0000

EAST SIDE PLATING PLANT #4 (Continued) **1000393917**

Hazard Rank:	4
EHS Ingredient:	NONE LISTED ON MSDS
Substance Pure:	True
Substance Mix:	False
First Hazardous Class Code For Chemical:	Acute Health Hazard
Second Hazardous Class Code For Chemical:	Not reported
Third Hazardous Class Code For Chemical:	Not reported
Hazard Class 1 Of The Chemical:	6.3
Hazard Class 2 Of The Chemical:	Not reported
Hazard Class 3 Of The Chemical:	Not reported

Additional Chemical:

Chemical Is A Toxic 313 Chemical:	N
EPA Pesticide Registration Number:	Not reported
Contains 112R:	N
Contains EHS:	N
Fertilizer:	Y
Pesticide:	N
Contains 313:	N

Chemical Name:	POTASSIUM CYANIDE
Physical Description:	SOLID
Case Number:	151508
Facility Id:	004607
Physical State Of The Substance:	1
Average Amount Possessed During The Year Code:	04
Maximum Amount Possessed During The Year Code:	04
Applicable Unit Of Measure Code:	1
Description Of The Unit Of Measure:	POUNDS
Type Code:	D
Description:	STEEL DRUM
Type Code:	Not reported
Temperature Description:	Not reported
Pressure of Code:	1
Pressure Description:	NORMAL PRESSURE
Pressure of Code:	Not reported
Pressure Description:	Not reported
Temperature Description:	NORMAL TEMPERATURE
Temperature of The Hazardous Substance Code:	4
Temperature Description:	Not reported
Temperature of The Hazardous Substance Code:	Not reported
Days Hazardous Substance On Site During Year:	365
Is The Substance Protected A Trade Secret:	False
Description Of The Max Qnty Code:	50-199
Description Of The Avg Qnty Code:	50-199
Most Hazardous Ingridient:	POTASSIUM CYANIDE
United Nations/north America 4 Digit Class Number:	1680
Hazard Rank:	3
EHS Ingredient:	POTASSIUM CYANIDE
Substance Pure:	True
Substance Mix:	False
First Hazardous Class Code For Chemical:	Poisonous Material
Second Hazardous Class Code For Chemical:	Corrosive Material
Third Hazardous Class Code For Chemical:	Not reported
Hazard Class 1 Of The Chemical:	6.1
Hazard Class 2 Of The Chemical:	8.0
Hazard Class 3 Of The Chemical:	Not reported

EAST SIDE PLATING PLANT #4 (Continued) **1000393917**

Additional Chemical:

Chemical Is A Toxic 313 Chemical:	Y
EPA Pesticide Registration Number:	Not reported
Contains 112R:	N
Contains EHS:	N
Fertilizer:	N
Pesticide:	N
Contains 313:	N

Chemical Name:	SODIUM CYANIDE
Physical Description:	SOLID
Case Number:	143339
Facility Id:	004607
Physical State Of The Substance:	1
Average Amount Possessed During The Year Code:	04
Maximum Amount Possessed During The Year Code:	04
Applicable Unit Of Measure Code:	1
Description Of The Unit Of Measure:	POUNDS
Type Code:	D
Description:	STEEL DRUM
Type Code:	Not reported
Temperature Description:	Not reported
Pressure of Code:	1
Pressure Description:	NORMAL PRESSURE
Pressure of Code:	Not reported
Pressure Description:	Not reported
Temperature Description:	NORMAL TEMPERATURE
Temperature of The Hazardous Substance Code:	4
Temperature Description:	Not reported
Temperature of The Hazardous Substance Code:	Not reported
Days Hazardous Substance On Site During Year:	365
Is The Substance Protected A Trade Secret:	False
Description Of The Max Qnty Code:	50-199
Description Of The Avg Qnty Code:	50-199
Most Hazardous Ingridient:	SODIUM CYANIDE
United Nations/north America 4 Digit Class Number:	1689
Hazard Rank:	3
EHS Ingredient:	SODIUM CYANIDE
Substance Pure:	True
Substance Mix:	False
First Hazardous Class Code For Chemical:	Poisonous Material
Second Hazardous Class Code For Chemical:	Reactive Material
Third Hazardous Class Code For Chemical:	Corrosive Material
Hazard Class 1 Of The Chemical:	6.1
Hazard Class 2 Of The Chemical:	4.4
Hazard Class 3 Of The Chemical:	8.0

Additional Chemical:

Chemical Is A Toxic 313 Chemical:	Y
EPA Pesticide Registration Number:	Not reported
Contains 112R:	N
Contains EHS:	N
Fertilizer:	N
Pesticide:	N
Contains 313:	N

EAST SIDE PLATING PLANT #4 (Continued) **1000393917**

Chemical Name:	SULFURIC ACID 93%
Physical Description:	LIQUID
Case Number:	7664939
Facility Id:	004607
Physical State Of The Substance:	2
Average Amount Possessed During The Year Code:	03
Maximum Amount Possessed During The Year Code:	04
Applicable Unit Of Measure Code:	2
Description Of The Unit Of Measure:	GALLONS
Type Code:	E
Description:	PLASTIC OR NON-METALLIC DRUM
Type Code:	C
Temperature Description:	TANK INSIDE BUILDING
Pressure of Code:	1
Pressure Description:	NORMAL PRESSURE
Pressure of Code:	1
Pressure Description:	NORMAL PRESSURE
Temperature Description:	NORMAL TEMPERATURE
Temperature of The Hazardous Substance Code:	4
Temperature Description:	NORMAL TEMPERATURE
Temperature of The Hazardous Substance Code:	4
Days Hazardous Substance On Site During Year:	365
Is The Substance Protected A Trade Secret:	False
Description Of The Max Qnty Code:	50-199
Description Of The Avg Qnty Code:	20-49
Most Hazardous Ingridient:	SULFURIC ACID
United Nations/north America 4 Digit Class Number:	1830
Hazard Rank:	2
EHS Ingredient:	SULFURIC ACID
Substance Pure:	True
Substance Mix:	False
First Hazardous Class Code For Chemical:	Acute Health Hazard
Second Hazardous Class Code For Chemical:	Reactive Material
Third Hazardous Class Code For Chemical:	Corrosive Material
Hazard Class 1 Of The Chemical:	6.3
Hazard Class 2 Of The Chemical:	4.4
Hazard Class 3 Of The Chemical:	8.0

Additional Chemical:

Chemical Is A Toxic 313 Chemical:	N
EPA Pesticide Registration Number:	Not reported
Contains 112R:	N
Contains EHS:	N
Fertilizer:	N
Pesticide:	N
Contains 313:	N

Chemical Name:	WASTE CHROMIUM PROCESS
Physical Description:	LIQUID
Case Number:	7440473
Facility Id:	004607
Physical State Of The Substance:	2
Average Amount Possessed During The Year Code:	11
Maximum Amount Possessed During The Year Code:	11
Applicable Unit Of Measure Code:	2
Description Of The Unit Of Measure:	GALLONS
Type Code:	C

EAST SIDE PLATING PLANT #4 (Continued) **1000393917**

Description:	TANK INSIDE BUILDING
Type Code:	Not reported
Temperature Description:	Not reported
Pressure of Code:	1
Pressure Description:	NORMAL PRESSURE
Pressure of Code:	Not reported
Pressure Description:	Not reported
Temperature Description:	NORMAL TEMPERATURE
Temperature of The Hazardous Substance Code:	4
Temperature Description:	Not reported
Temperature of The Hazardous Substance Code:	Not reported
Days Hazardous Substance On Site During Year:	365
Is The Substance Protected A Trade Secret:	False
Description Of The Max Qnty Code:	500-999
Description Of The Avg Qnty Code:	500-999
Most Hazardous Ingridient:	CHROME COMPOUNDS
United Nations/north America 4 Digit Class Number:	Not reported
Hazard Rank:	2
EHS Ingredient:	Not reported
Substance Pure:	False
Substance Mix:	True
First Hazardous Class Code For Chemical:	Miscellaneous Hazardous Material
Second Hazardous Class Code For Chemical:	Not reported
Third Hazardous Class Code For Chemical:	Not reported
Hazard Class 1 Of The Chemical:	9.0
Hazard Class 2 Of The Chemical:	Not reported
Hazard Class 3 Of The Chemical:	Not reported

Additional Chemical:

Chemical Is A Toxic 313 Chemical:	N
EPA Pesticide Registration Number:	Not reported
Contains 112R:	Not reported
Contains EHS:	Not reported
Fertilizer:	Not reported
Pesticide:	Not reported
Contains 313:	Y

Chemical Name:	WASTE CYANIDE PROCESS
Physical Description:	LIQUID
Case Number:	143339
Facility Id:	004607
Physical State Of The Substance:	2
Average Amount Possessed During The Year Code:	20
Maximum Amount Possessed During The Year Code:	20
Applicable Unit Of Measure Code:	2
Description Of The Unit Of Measure:	GALLONS
Type Code:	C
Description:	TANK INSIDE BUILDING
Type Code:	Not reported
Temperature Description:	Not reported
Pressure of Code:	1
Pressure Description:	NORMAL PRESSURE
Pressure of Code:	Not reported
Pressure Description:	Not reported
Temperature Description:	NORMAL TEMPERATURE
Temperature of The Hazardous Substance Code:	4
Temperature Description:	Not reported

EAST SIDE PLATING PLANT #4 (Continued) **1000393917**

Temperature of The Hazardous Substance Code:	Not reported
Days Hazardous Substance On Site During Year:	365
Is The Substance Protected A Trade Secret:	False
Description Of The Max Qnty Code:	1,000-4,999
Description Of The Avg Qnty Code:	1,000-4,999
Most Hazardous Ingridient:	SODIUM CYANIDE
United Nations/north America 4 Digit Class Number:	Not reported
Hazard Rank:	2
EHS Ingredient:	Not reported
Substance Pure:	False
Substance Mix:	True
First Hazardous Class Code For Chemical:	Poisonous Material
Second Hazardous Class Code For Chemical:	Not reported
Third Hazardous Class Code For Chemical:	Not reported
Hazard Class 1 Of The Chemical:	6.1
Hazard Class 2 Of The Chemical:	Not reported
Hazard Class 3 Of The Chemical:	Not reported

Additional Chemical:

Chemical Is A Toxic 313 Chemical:	Not reported
EPA Pesticide Registration Number:	Not reported
Contains 112R:	Not reported
Contains EHS:	Not reported
Fertilizer:	Not reported
Pesticide:	Not reported
Contains 313:	Not reported

Chemical Name:	WASTE PROCESS MIXED
Physical Description:	LIQUID
Case Number:	Not reported
Facility Id:	004607
Physical State Of The Substance:	2
Average Amount Possessed During The Year Code:	30
Maximum Amount Possessed During The Year Code:	30
Applicable Unit Of Measure Code:	2
Description Of The Unit Of Measure:	GALLONS
Type Code:	C
Description:	TANK INSIDE BUILDING
Type Code:	Not reported
Temperature Description:	Not reported
Pressure of Code:	1
Pressure Description:	NORMAL PRESSURE
Pressure of Code:	Not reported
Pressure Description:	Not reported
Temperature Description:	NORMAL TEMPERATURE
Temperature of The Hazardous Substance Code:	4
Temperature Description:	Not reported
Temperature of The Hazardous Substance Code:	Not reported
Days Hazardous Substance On Site During Year:	365
Is The Substance Protected A Trade Secret:	False
Description Of The Max Qnty Code:	10,000-49,999
Description Of The Avg Qnty Code:	10,000-49,999
Most Hazardous Ingridient:	ZINC/CHROME/NICKEL
United Nations/north America 4 Digit Class Number:	3077
Hazard Rank:	2
EHS Ingredient:	Not reported
Substance Pure:	False

EAST SIDE PLATING PLANT #4 (Continued) **1000393917**

Substance Mix:	True
First Hazardous Class Code For Chemical:	Miscellaneous Hazardous Material
Second Hazardous Class Code For Chemical:	Not reported
Third Hazardous Class Code For Chemical:	Not reported
Hazard Class 1 Of The Chemical:	9.0
Hazard Class 2 Of The Chemical:	Not reported
Hazard Class 3 Of The Chemical:	Not reported
Chemical Name:	ZINC ANODES
Physical Description:	SOLID
Case Number:	7440666
Facility Id:	004607
Physical State Of The Substance:	1
Average Amount Possessed During The Year Code:	20
Maximum Amount Possessed During The Year Code:	20
Applicable Unit Of Measure Code:	1
Description Of The Unit Of Measure:	POUNDS
Type Code:	K
Description:	BOX
Type Code:	C
Temperature Description:	TANK INSIDE BUILDING
Pressure of Code:	1
Pressure Description:	NORMAL PRESSURE
Pressure of Code:	1
Pressure Description:	NORMAL PRESSURE
Temperature Description:	NORMAL TEMPERATURE
Temperature of The Hazardous Substance Code:	4
Temperature Description:	GREATER THAN NORMAL TEMPERATURE
Temperature of The Hazardous Substance Code:	5
Days Hazardous Substance On Site During Year:	365
Is The Substance Protected A Trade Secret:	False
Description Of The Max Qnty Code:	1,000-4,999
Description Of The Avg Qnty Code:	1,000-4,999
Most Hazardous Ingridient:	ZINC
United Nations/north America 4 Digit Class Number:	Not reported
Hazard Rank:	1
EHS Ingredient:	Not reported
Substance Pure:	True
Substance Mix:	False
First Hazardous Class Code For Chemical:	Miscellaneous Hazardous Material
Second Hazardous Class Code For Chemical:	Not reported
Third Hazardous Class Code For Chemical:	Not reported
Hazard Class 1 Of The Chemical:	9.0
Hazard Class 2 Of The Chemical:	Not reported
Hazard Class 3 Of The Chemical:	Not reported

Additional Chemical:

Chemical Is A Toxic 313 Chemical:	Y
EPA Pesticide Registration Number:	Not reported
Contains 112R:	Not reported
Contains EHS:	Not reported
Fertilizer:	Not reported
Pesticide:	Not reported
Contains 313:	N
Chemical Name:	ZINC BATHS
Physical Description:	LIQUID

EAST SIDE PLATING PLANT #4 (Continued) **1000393917**

Case Number:	7646857
Facility Id:	004607
Physical State Of The Substance:	2
Average Amount Possessed During The Year Code:	20
Maximum Amount Possessed During The Year Code:	20
Applicable Unit Of Measure Code:	2
Description Of The Unit Of Measure:	GALLONS
Type Code:	C
Description:	TANK INSIDE BUILDING
Type Code:	Not reported
Temperature Description:	Not reported
Pressure of Code:	1
Pressure Description:	NORMAL PRESSURE
Pressure of Code:	Not reported
Pressure Description:	Not reported
Temperature Description:	GREATER THAN NORMAL TEMPERATURE
Temperature of The Hazardous Substance Code:	5
Temperature Description:	Not reported
Temperature of The Hazardous Substance Code:	Not reported
Days Hazardous Substance On Site During Year:	365
Is The Substance Protected A Trade Secret:	False
Description Of The Max Qnty Code:	1,000-4,999
Description Of The Avg Qnty Code:	1,000-4,999
Most Hazardous Ingridient:	ZINC CHLORIDE
United Nations/north America 4 Digit Class Number:	1840
Hazard Rank:	2
EHS Ingredient:	Not reported
Substance Pure:	False
Substance Mix:	True
First Hazardous Class Code For Chemical:	Corrosive Material
Second Hazardous Class Code For Chemical:	Not reported
Third Hazardous Class Code For Chemical:	Not reported
Hazard Class 1 Of The Chemical:	8.0
Hazard Class 2 Of The Chemical:	Not reported
Hazard Class 3 Of The Chemical:	Not reported

Additional Chemical:

Chemical Is A Toxic 313 Chemical:	Not reported
EPA Pesticide Registration Number:	Not reported
Contains 112R:	Not reported
Contains EHS:	Not reported
Fertilizer:	Not reported
Pesticide:	Not reported
Contains 313:	Not reported

Chemical Name:	ZINC CYANIDE
Physical Description:	SOLID
Case Number:	557211
Facility Id:	004607
Physical State Of The Substance:	1
Average Amount Possessed During The Year Code:	04
Maximum Amount Possessed During The Year Code:	04
Applicable Unit Of Measure Code:	1
Description Of The Unit Of Measure:	POUNDS
Type Code:	D
Description:	STEEL DRUM
Type Code:	Not reported

EAST SIDE PLATING PLANT #4 (Continued) **1000393917**

Temperature Description:	Not reported
Pressure of Code:	1
Pressure Description:	NORMAL PRESSURE
Pressure of Code:	Not reported
Pressure Description:	Not reported
Temperature Description:	NORMAL TEMPERATURE
Temperature of The Hazardous Substance Code:	4
Temperature Description:	Not reported
Temperature of The Hazardous Substance Code:	Not reported
Days Hazardous Substance On Site During Year:	365
Is The Substance Protected A Trade Secret:	False
Description Of The Max Qnty Code:	50-199
Description Of The Avg Qnty Code:	50-199
Most Hazardous Ingridient:	ZINC CYANIDE
United Nations/north America 4 Digit Class Number:	1713
Hazard Rank:	2
EHS Ingredient:	Not reported
Substance Pure:	True
Substance Mix:	False
First Hazardous Class Code For Chemical:	Poisonous Material
Second Hazardous Class Code For Chemical:	Corrosive Material
Third Hazardous Class Code For Chemical:	Not reported
Hazard Class 1 Of The Chemical:	6.1
Hazard Class 2 Of The Chemical:	8.0
Hazard Class 3 Of The Chemical:	Not reported

Additional Chemical:

Chemical Is A Toxic 313 Chemical:	Y
EPA Pesticide Registration Number:	Not reported
Contains 112R:	N
Contains EHS:	N
Fertilizer:	N
Pesticide:	N
Contains 313:	N

Chemical Name:	META-KLEEN 58
Physical Description:	SOLID
Case Number:	1310732
Facility Id:	004607
Physical State Of The Substance:	1
Average Amount Possessed During The Year Code:	10
Maximum Amount Possessed During The Year Code:	11
Applicable Unit Of Measure Code:	1
Description Of The Unit Of Measure:	POUNDS
Type Code:	I
Description:	FIBER DRUM
Type Code:	Not reported
Temperature Description:	Not reported
Pressure of Code:	1
Pressure Description:	NORMAL PRESSURE
Pressure of Code:	Not reported
Pressure Description:	Not reported
Temperature Description:	NORMAL TEMPERATURE
Temperature of The Hazardous Substance Code:	4
Temperature Description:	Not reported
Temperature of The Hazardous Substance Code:	Not reported
Days Hazardous Substance On Site During Year:	365

EAST SIDE PLATING PLANT #4 (Continued) **1000393917**

Is The Substance Protected A Trade Secret:	False
Description Of The Max Qnty Code:	500-999
Description Of The Avg Qnty Code:	200-499
Most Hazardous Ingridient:	SODIUM HYDROXIDE
United Nations/north America 4 Digit Class Number:	3262
Hazard Rank:	2
EHS Ingredient:	Not reported
Substance Pure:	False
Substance Mix:	True
First Hazardous Class Code For Chemical:	Acute Health Hazard
Second Hazardous Class Code For Chemical:	Corrosive Material
Third Hazardous Class Code For Chemical:	Not reported
Hazard Class 1 Of The Chemical:	6.3
Hazard Class 2 Of The Chemical:	8.0
Hazard Class 3 Of The Chemical:	Not reported

Additional Chemical:

Chemical Is A Toxic 313 Chemical:	N
EPA Pesticide Registration Number:	Not reported
Contains 112R:	N
Contains EHS:	N
Fertilizer:	N
Pesticide:	N
Contains 313:	N

Chemical Name:	BRASS CYANIDE BATH SOLUTION
Physical Description:	LIQUID
Case Number:	544923
Facility Id:	004607
Physical State Of The Substance:	2
Average Amount Possessed During The Year Code:	04
Maximum Amount Possessed During The Year Code:	04
Applicable Unit Of Measure Code:	2
Description Of The Unit Of Measure:	GALLONS
Type Code:	C
Description:	TANK INSIDE BUILDING
Type Code:	Not reported
Temperature Description:	Not reported
Pressure of Code:	1
Pressure Description:	NORMAL PRESSURE
Pressure of Code:	Not reported
Pressure Description:	Not reported
Temperature Description:	GREATER THAN NORMAL TEMPERATURE
Temperature of The Hazardous Substance Code:	5
Temperature Description:	Not reported
Temperature of The Hazardous Substance Code:	Not reported
Days Hazardous Substance On Site During Year:	365
Is The Substance Protected A Trade Secret:	False
Description Of The Max Qnty Code:	50-199
Description Of The Avg Qnty Code:	50-199
Most Hazardous Ingridient:	COPPER CYANIDE
United Nations/north America 4 Digit Class Number:	1689
Hazard Rank:	2
EHS Ingredient:	SODIUM CYANIDE
Substance Pure:	False
Substance Mix:	True
First Hazardous Class Code For Chemical:	Poisonous Material

EAST SIDE PLATING PLANT #4 (Continued) **1000393917**

Second Hazardous Class Code For Chemical:	Reactive Material
Third Hazardous Class Code For Chemical:	Corrosive Material
Hazard Class 1 Of The Chemical:	6.1
Hazard Class 2 Of The Chemical:	4.4
Hazard Class 3 Of The Chemical:	8.0

Additional Chemical:

Chemical Is A Toxic 313 Chemical:	N
EPA Pesticide Registration Number:	Not reported
Contains 112R:	N
Contains EHS:	Y
Fertilizer:	N
Pesticide:	N
Contains 313:	Y

Chemical Name:	HYDROCHLORIC ACID 31-33%
Physical Description:	LIQUID
Case Number:	7647010
Facility Id:	004607
Physical State Of The Substance:	2
Average Amount Possessed During The Year Code:	10
Maximum Amount Possessed During The Year Code:	11
Applicable Unit Of Measure Code:	2
Description Of The Unit Of Measure:	GALLONS
Type Code:	C
Description:	TANK INSIDE BUILDING
Type Code:	Not reported
Temperature Description:	Not reported
Pressure of Code:	1
Pressure Description:	NORMAL PRESSURE
Pressure of Code:	Not reported
Pressure Description:	Not reported
Temperature Description:	NORMAL TEMPERATURE
Temperature of The Hazardous Substance Code:	4
Temperature Description:	Not reported
Temperature of The Hazardous Substance Code:	Not reported
Days Hazardous Substance On Site During Year:	365
Is The Substance Protected A Trade Secret:	False
Description Of The Max Qnty Code:	500-999
Description Of The Avg Qnty Code:	200-499
Most Hazardous Ingridient:	HYDROGEN CHLORIDE
United Nations/north America 4 Digit Class Number:	1789
Hazard Rank:	2
EHS Ingredient:	HYDROGEN CHLORIDE
Substance Pure:	True
Substance Mix:	False
First Hazardous Class Code For Chemical:	Reactive Material
Second Hazardous Class Code For Chemical:	Corrosive Material
Third Hazardous Class Code For Chemical:	Not reported
Hazard Class 1 Of The Chemical:	4.4
Hazard Class 2 Of The Chemical:	8.0
Hazard Class 3 Of The Chemical:	Not reported

Additional Chemical:

Chemical Is A Toxic 313 Chemical:	N
EPA Pesticide Registration Number:	Not reported
Contains 112R:	N

EAST SIDE PLATING PLANT #4 (Continued) **1000393917**

Contains EHS:	Y
Fertilizer:	N
Pesticide:	N
Contains 313:	Y

Chemical Name:	BOILER CHEMICAL CONDENSATE
Physical Description:	LIQUID
Case Number:	110918
Facility Id:	004607
Physical State Of The Substance:	2
Average Amount Possessed During The Year Code:	20
Maximum Amount Possessed During The Year Code:	20
Applicable Unit Of Measure Code:	2
Description Of The Unit Of Measure:	GALLONS
Type Code:	R
Description:	OTHER
Type Code:	Not reported
Temperature Description:	Not reported
Pressure of Code:	2
Pressure Description:	GREATER THAN NORMAL PRESSURE
Pressure of Code:	Not reported
Pressure Description:	Not reported
Temperature Description:	GREATER THAN NORMAL TEMPERATURE
Temperature of The Hazardous Substance Code:	5
Temperature Description:	Not reported
Temperature of The Hazardous Substance Code:	Not reported
Days Hazardous Substance On Site During Year:	365
Is The Substance Protected A Trade Secret:	False
Description Of The Max Qnty Code:	1,000-4,999
Description Of The Avg Qnty Code:	1,000-4,999
Most Hazardous Ingridient:	MORPHOLINE
United Nations/north America 4 Digit Class Number:	3267
Hazard Rank:	2
EHS Ingredient:	NONE LISTED ON MSDS
Substance Pure:	False
Substance Mix:	True
First Hazardous Class Code For Chemical:	Combustible Material
Second Hazardous Class Code For Chemical:	Corrosive Material
Third Hazardous Class Code For Chemical:	Not reported
Hazard Class 1 Of The Chemical:	4.5
Hazard Class 2 Of The Chemical:	8.0
Hazard Class 3 Of The Chemical:	Not reported

Additional Chemical:

Chemical Is A Toxic 313 Chemical:	N
EPA Pesticide Registration Number:	Not reported
Contains 112R:	N
Contains EHS:	N
Fertilizer:	N
Pesticide:	N
Contains 313:	N

Chemical Name:	ACID ETCH AX2050 BATH
Physical Description:	LIQUID
Case Number:	000000
Facility Id:	004607

EAST SIDE PLATING PLANT #4 (Continued) **1000393917**

Physical State Of The Substance:	2
Average Amount Possessed During The Year Code:	11
Maximum Amount Possessed During The Year Code:	11
Applicable Unit Of Measure Code:	2
Description Of The Unit Of Measure:	GALLONS
Type Code:	C
Description:	TANK INSIDE BUILDING
Type Code:	Not reported
Temperature Description:	Not reported
Pressure of Code:	1
Pressure Description:	NORMAL PRESSURE
Pressure of Code:	Not reported
Pressure Description:	Not reported
Temperature Description:	NORMAL TEMPERATURE
Temperature of The Hazardous Substance Code:	4
Temperature Description:	Not reported
Temperature of The Hazardous Substance Code:	Not reported
Days Hazardous Substance On Site During Year:	365
Is The Substance Protected A Trade Secret:	False
Description Of The Max Qnty Code:	500-999
Description Of The Avg Qnty Code:	500-999
Most Hazardous Ingridient:	AMMONIUM BIFLUORIDE
United Nations/north America 4 Digit Class Number:	1727
Hazard Rank:	2
EHS Ingredient:	NONE LISTED ON MSDS
Substance Pure:	False
Substance Mix:	True
First Hazardous Class Code For Chemical:	Reactive Material
Second Hazardous Class Code For Chemical:	Corrosive Material
Third Hazardous Class Code For Chemical:	Not reported
Hazard Class 1 Of The Chemical:	4.4
Hazard Class 2 Of The Chemical:	8.0
Hazard Class 3 Of The Chemical:	Not reported

Additional Chemical:

Chemical Is A Toxic 313 Chemical:	N
EPA Pesticide Registration Number:	Not reported
Contains 112R:	N
Contains EHS:	N
Fertilizer:	N
Pesticide:	N
Contains 313:	N

Chemical Name:	CLEAR/COLOR SEAL BATH
Physical Description:	LIQUID
Case Number:	000000
Facility Id:	004607
Physical State Of The Substance:	2
Average Amount Possessed During The Year Code:	20
Maximum Amount Possessed During The Year Code:	20
Applicable Unit Of Measure Code:	2
Description Of The Unit Of Measure:	GALLONS
Type Code:	C
Description:	TANK INSIDE BUILDING
Type Code:	Not reported
Temperature Description:	Not reported
Pressure of Code:	1

EAST SIDE PLATING PLANT #4 (Continued) **1000393917**

Pressure Description:	NORMAL PRESSURE
Pressure of Code:	Not reported
Pressure Description:	Not reported
Temperature Description:	NORMAL TEMPERATURE
Temperature of The Hazardous Substance Code:	4
Temperature Description:	Not reported
Temperature of The Hazardous Substance Code:	Not reported
Days Hazardous Substance On Site During Year:	365
Is The Substance Protected A Trade Secret:	False
Description Of The Max Qnty Code:	1,000-4,999
Description Of The Avg Qnty Code:	1,000-4,999
Most Hazardous Ingridient:	NICKEL ACETATE
United Nations/north America 4 Digit Class Number:	0000
Hazard Rank:	2
EHS Ingredient:	NONE LISTED ON MSDS
Substance Pure:	False
Substance Mix:	True
First Hazardous Class Code For Chemical:	Acute Health Hazard
Second Hazardous Class Code For Chemical:	Chronic Health Hazard
Third Hazardous Class Code For Chemical:	Not reported
Hazard Class 1 Of The Chemical:	6.3
Hazard Class 2 Of The Chemical:	6.4
Hazard Class 3 Of The Chemical:	Not reported

Additional Chemical:

Chemical Is A Toxic 313 Chemical:	N
EPA Pesticide Registration Number:	Not reported
Contains 112R:	N
Contains EHS:	N
Fertilizer:	N
Pesticide:	N
Contains 313:	Y

Chemical Name:	NITRIC SOUR BATH
Physical Description:	LIQUID
Case Number:	7697372
Facility Id:	004607
Physical State Of The Substance:	2
Average Amount Possessed During The Year Code:	20
Maximum Amount Possessed During The Year Code:	20
Applicable Unit Of Measure Code:	2
Description Of The Unit Of Measure:	GALLONS
Type Code:	C
Description:	TANK INSIDE BUILDING
Type Code:	C
Temperature Description:	TANK INSIDE BUILDING
Pressure of Code:	1
Pressure Description:	NORMAL PRESSURE
Pressure of Code:	1
Pressure Description:	NORMAL PRESSURE
Temperature Description:	NORMAL TEMPERATURE
Temperature of The Hazardous Substance Code:	4
Temperature Description:	GREATER THAN NORMAL TEMPERATURE
Temperature of The Hazardous Substance Code:	5
Days Hazardous Substance On Site During Year:	365
Is The Substance Protected A Trade Secret:	False
Description Of The Max Qnty Code:	1,000-4,999

EAST SIDE PLATING PLANT #4 (Continued) **1000393917**

Description Of The Avg Qnty Code:	1,000-4,999
Most Hazardous Ingridient:	NITRIC ACID
United Nations/north America 4 Digit Class Number:	2031
Hazard Rank:	2
EHS Ingredient:	NITRIC ACID
Substance Pure:	False
Substance Mix:	True
First Hazardous Class Code For Chemical:	Oxidizers
Second Hazardous Class Code For Chemical:	Corrosive Material
Third Hazardous Class Code For Chemical:	Poisonous Material
Hazard Class 1 Of The Chemical:	5.1
Hazard Class 2 Of The Chemical:	8.0
Hazard Class 3 Of The Chemical:	6.1

Additional Chemical:

Chemical Is A Toxic 313 Chemical:	N
EPA Pesticide Registration Number:	Not reported
Contains 112R:	N
Contains EHS:	Y
Fertilizer:	N
Pesticide:	N
Contains 313:	Y

Chemical Name:	DESMUT A-1714 BATH
Physical Description:	LIQUID
Case Number:	7775271
Facility Id:	004607
Physical State Of The Substance:	2
Average Amount Possessed During The Year Code:	20
Maximum Amount Possessed During The Year Code:	20
Applicable Unit Of Measure Code:	2
Description Of The Unit Of Measure:	GALLONS
Type Code:	C
Description:	TANK INSIDE BUILDING
Type Code:	Not reported
Temperature Description:	Not reported
Pressure of Code:	1
Pressure Description:	NORMAL PRESSURE
Pressure of Code:	Not reported
Pressure Description:	Not reported
Temperature Description:	NORMAL TEMPERATURE
Temperature of The Hazardous Substance Code:	4
Temperature Description:	Not reported
Temperature of The Hazardous Substance Code:	Not reported
Days Hazardous Substance On Site During Year:	365
Is The Substance Protected A Trade Secret:	False
Description Of The Max Qnty Code:	1,000-4,999
Description Of The Avg Qnty Code:	1,000-4,999
Most Hazardous Ingridient:	PERSULFATE
United Nations/north America 4 Digit Class Number:	0000
Hazard Rank:	2
EHS Ingredient:	NONE LISTED ON MSDS
Substance Pure:	False
Substance Mix:	True
First Hazardous Class Code For Chemical:	Acute Health Hazard
Second Hazardous Class Code For Chemical:	Oxidizers
Third Hazardous Class Code For Chemical:	Not reported

EAST SIDE PLATING PLANT #4 (Continued) **1000393917**

Hazard Class 1 Of The Chemical:	6.3
Hazard Class 2 Of The Chemical:	5.1
Hazard Class 3 Of The Chemical:	Not reported

Additional Chemical:

Chemical Is A Toxic 313 Chemical:	N
EPA Pesticide Registration Number:	Not reported
Contains 112R:	N
Contains EHS:	N
Fertilizer:	N
Pesticide:	N
Contains 313:	N

Chemical Name:	PHOSPHORIC ACID BATH
Physical Description:	LIQUID
Case Number:	7664382
Facility Id:	004607
Physical State Of The Substance:	2
Average Amount Possessed During The Year Code:	20
Maximum Amount Possessed During The Year Code:	20
Applicable Unit Of Measure Code:	2
Description Of The Unit Of Measure:	GALLONS
Type Code:	C
Description:	TANK INSIDE BUILDING
Type Code:	C
Temperature Description:	TANK INSIDE BUILDING
Pressure of Code:	1
Pressure Description:	NORMAL PRESSURE
Pressure of Code:	1
Pressure Description:	NORMAL PRESSURE
Temperature Description:	NORMAL TEMPERATURE
Temperature of The Hazardous Substance Code:	4
Temperature Description:	GREATER THAN NORMAL TEMPERATURE
Temperature of The Hazardous Substance Code:	5
Days Hazardous Substance On Site During Year:	365
Is The Substance Protected A Trade Secret:	False
Description Of The Max Qnty Code:	1,000-4,999
Description Of The Avg Qnty Code:	1,000-4,999
Most Hazardous Ingridient:	PHOSPHORIC ACID
United Nations/north America 4 Digit Class Number:	1805
Hazard Rank:	2
EHS Ingredient:	NONE LISTED ON MSDS
Substance Pure:	False
Substance Mix:	True
First Hazardous Class Code For Chemical:	Reactive Material
Second Hazardous Class Code For Chemical:	Corrosive Material
Third Hazardous Class Code For Chemical:	Not reported
Hazard Class 1 Of The Chemical:	4.4
Hazard Class 2 Of The Chemical:	8.0
Hazard Class 3 Of The Chemical:	Not reported

Additional Chemical:

Chemical Is A Toxic 313 Chemical:	N
EPA Pesticide Registration Number:	Not reported
Contains 112R:	N
Contains EHS:	N
Fertilizer:	N

EAST SIDE PLATING PLANT #4 (Continued) **1000393917**

Pesticide:	N
Contains 313:	N
Chemical Name:	ANODIZING DYE BATHS
Physical Description:	LIQUID
Case Number:	127093
Facility Id:	004607
Physical State Of The Substance:	2
Average Amount Possessed During The Year Code:	20
Maximum Amount Possessed During The Year Code:	20
Applicable Unit Of Measure Code:	2
Description Of The Unit Of Measure:	GALLONS
Type Code:	C
Description:	TANK INSIDE BUILDING
Type Code:	Not reported
Temperature Description:	Not reported
Pressure of Code:	1
Pressure Description:	NORMAL PRESSURE
Pressure of Code:	Not reported
Pressure Description:	Not reported
Temperature Description:	NORMAL TEMPERATURE
Temperature of The Hazardous Substance Code:	4
Temperature Description:	Not reported
Temperature of The Hazardous Substance Code:	Not reported
Days Hazardous Substance On Site During Year:	365
Is The Substance Protected A Trade Secret:	False
Description Of The Max Qnty Code:	1,000-4,999
Description Of The Avg Qnty Code:	1,000-4,999
Most Hazardous Ingridient:	SODIUM ACETATE
United Nations/north America 4 Digit Class Number:	0000
Hazard Rank:	2
EHS Ingredient:	NONE LISTED ON MSDS
Substance Pure:	False
Substance Mix:	True
First Hazardous Class Code For Chemical:	Acute Health Hazard
Second Hazardous Class Code For Chemical:	Chronic Health Hazard
Third Hazardous Class Code For Chemical:	Combustible Material
Hazard Class 1 Of The Chemical:	6.3
Hazard Class 2 Of The Chemical:	6.4
Hazard Class 3 Of The Chemical:	4.5

Additional Chemical:

Chemical Is A Toxic 313 Chemical:	N
EPA Pesticide Registration Number:	Not reported
Contains 112R:	N
Contains EHS:	N
Fertilizer:	N
Pesticide:	N
Contains 313:	Y
Chemical Name:	DIE-CAST ACID BATH
Physical Description:	LIQUID
Case Number:	7681381
Facility Id:	004607
Physical State Of The Substance:	2
Average Amount Possessed During The Year Code:	11

EAST SIDE PLATING PLANT #4 (Continued) **1000393917**

Maximum Amount Possessed During The Year Code:	11
Applicable Unit Of Measure Code:	2
Description Of The Unit Of Measure:	GALLONS
Type Code:	C
Description:	TANK INSIDE BUILDING
Type Code:	Not reported
Temperature Description:	Not reported
Pressure of Code:	1
Pressure Description:	NORMAL PRESSURE
Pressure of Code:	Not reported
Pressure Description:	Not reported
Temperature Description:	NORMAL TEMPERATURE
Temperature of The Hazardous Substance Code:	4
Temperature Description:	Not reported
Temperature of The Hazardous Substance Code:	Not reported
Days Hazardous Substance On Site During Year:	365
Is The Substance Protected A Trade Secret:	False
Description Of The Max Qnty Code:	500-999
Description Of The Avg Qnty Code:	500-999
Most Hazardous Ingridient:	SODIUM BISULFATE
United Nations/north America 4 Digit Class Number:	3260
Hazard Rank:	2
EHS Ingredient:	NONE LISTED ON MSDS
Substance Pure:	False
Substance Mix:	True
First Hazardous Class Code For Chemical:	Reactive Material
Second Hazardous Class Code For Chemical:	Corrosive Material
Third Hazardous Class Code For Chemical:	Chronic Health Hazard
Hazard Class 1 Of The Chemical:	4.4
Hazard Class 2 Of The Chemical:	8.0
Hazard Class 3 Of The Chemical:	6.4

Additional Chemical:

Chemical Is A Toxic 313 Chemical:	N
EPA Pesticide Registration Number:	Not reported
Contains 112R:	N
Contains EHS:	N
Fertilizer:	N
Pesticide:	N
Contains 313:	N

Chemical Name:	CAUSTIC ETCH AX-1897 BATH
Physical Description:	LIQUID
Case Number:	00000
Facility Id:	004607
Physical State Of The Substance:	2
Average Amount Possessed During The Year Code:	20
Maximum Amount Possessed During The Year Code:	20
Applicable Unit Of Measure Code:	2
Description Of The Unit Of Measure:	GALLONS
Type Code:	C
Description:	TANK INSIDE BUILDING
Type Code:	Not reported
Temperature Description:	Not reported
Pressure of Code:	1
Pressure Description:	NORMAL PRESSURE
Pressure of Code:	Not reported

EAST SIDE PLATING PLANT #4 (Continued) **1000393917**

Pressure Description:	Not reported
Temperature Description:	NORMAL TEMPERATURE
Temperature of The Hazardous Substance Code:	4
Temperature Description:	Not reported
Temperature of The Hazardous Substance Code:	Not reported
Days Hazardous Substance On Site During Year:	365
Is The Substance Protected A Trade Secret:	False
Description Of The Max Qnty Code:	1,000-4,999
Description Of The Avg Qnty Code:	1,000-4,999
Most Hazardous Ingridient:	NONE LISTED ON MSDS
United Nations/north America 4 Digit Class Number:	0000
Hazard Rank:	1
EHS Ingredient:	NONE LISTED ON MSDS
Substance Pure:	False
Substance Mix:	True
First Hazardous Class Code For Chemical:	Miscellaneous Hazardous Material
Second Hazardous Class Code For Chemical:	Not reported
Third Hazardous Class Code For Chemical:	Not reported
Hazard Class 1 Of The Chemical:	9.0
Hazard Class 2 Of The Chemical:	Not reported
Hazard Class 3 Of The Chemical:	Not reported

Additional Chemical:

Chemical Is A Toxic 313 Chemical:	N
EPA Pesticide Registration Number:	Not reported
Contains 112R:	N
Contains EHS:	N
Fertilizer:	N
Pesticide:	N
Contains 313:	N

Chemical Name:	ANODIZE BATH
Physical Description:	LIQUID
Case Number:	7664939
Facility Id:	004607
Physical State Of The Substance:	2
Average Amount Possessed During The Year Code:	20
Maximum Amount Possessed During The Year Code:	20
Applicable Unit Of Measure Code:	2
Description Of The Unit Of Measure:	GALLONS
Type Code:	C
Description:	TANK INSIDE BUILDING
Type Code:	Not reported
Temperature Description:	Not reported
Pressure of Code:	1
Pressure Description:	NORMAL PRESSURE
Pressure of Code:	Not reported
Pressure Description:	Not reported
Temperature Description:	NORMAL TEMPERATURE
Temperature of The Hazardous Substance Code:	4
Temperature Description:	Not reported
Temperature of The Hazardous Substance Code:	Not reported
Days Hazardous Substance On Site During Year:	365
Is The Substance Protected A Trade Secret:	False
Description Of The Max Qnty Code:	1,000-4,999
Description Of The Avg Qnty Code:	1,000-4,999
Most Hazardous Ingridient:	SULFURIC ACID

EAST SIDE PLATING PLANT #4 (Continued) **1000393917**

United Nations/north America 4 Digit Class Number:	0000
Hazard Rank:	2
EHS Ingredient:	SULFURIC ACID
Substance Pure:	False
Substance Mix:	True
First Hazardous Class Code For Chemical:	Corrosive Material
Second Hazardous Class Code For Chemical:	Not reported
Third Hazardous Class Code For Chemical:	Not reported
Hazard Class 1 Of The Chemical:	8.0
Hazard Class 2 Of The Chemical:	Not reported
Hazard Class 3 Of The Chemical:	Not reported

Additional Chemical:

Chemical Is A Toxic 313 Chemical:	N
EPA Pesticide Registration Number:	Not reported
Contains 112R:	N
Contains EHS:	Y
Fertilizer:	N
Pesticide:	N
Contains 313:	N

Chemical Name:	CHROMAX 4101 YL
Physical Description:	LIQUID
Case Number:	1333820
Facility Id:	004607
Physical State Of The Substance:	2
Average Amount Possessed During The Year Code:	02
Maximum Amount Possessed During The Year Code:	03
Applicable Unit Of Measure Code:	2
Description Of The Unit Of Measure:	GALLONS
Type Code:	N
Description:	PLASTIC BOTTLE, JUG, BUCKET
Type Code:	Not reported
Temperature Description:	Not reported
Pressure of Code:	1
Pressure Description:	NORMAL PRESSURE
Pressure of Code:	Not reported
Pressure Description:	Not reported
Temperature Description:	NORMAL TEMPERATURE
Temperature of The Hazardous Substance Code:	4
Temperature Description:	Not reported
Temperature of The Hazardous Substance Code:	Not reported
Days Hazardous Substance On Site During Year:	365
Is The Substance Protected A Trade Secret:	False
Description Of The Max Qnty Code:	20-49
Description Of The Avg Qnty Code:	10-19
Most Hazardous Ingridient:	CHROMIC ACID
United Nations/north America 4 Digit Class Number:	2922
Hazard Rank:	3
EHS Ingredient:	NITRIC ACID
Substance Pure:	False
Substance Mix:	True
First Hazardous Class Code For Chemical:	Poisonous Material
Second Hazardous Class Code For Chemical:	Corrosive Material
Third Hazardous Class Code For Chemical:	Reactive Material
Hazard Class 1 Of The Chemical:	6.1
Hazard Class 2 Of The Chemical:	8.0

EAST SIDE PLATING PLANT #4 (Continued) **1000393917**

Hazard Class 3 Of The Chemical: 4.4

Additional Chemical:
Chemical Is A Toxic 313 Chemical: N
EPA Pesticide Registration Number: Not reported
Contains 112R: N
Contains EHS: Y
Fertilizer: N
Pesticide: N
Contains 313: Y

Chemical Name: CHILLER SYSTEM SOLUTION
Physical Description: LIQUID
Case Number: 107211
Facility Id: 004607
Physical State Of The Substance: 2
Average Amount Possessed During The Year Code: 20
Maximum Amount Possessed During The Year Code: 20
Applicable Unit Of Measure Code: 2
Description Of The Unit Of Measure: GALLONS
Type Code: R
Description: OTHER
Type Code: C
Temperature Description: TANK INSIDE BUILDING
Pressure of Code: 1
Pressure Description: NORMAL PRESSURE
Pressure of Code: 1
Pressure Description: NORMAL PRESSURE
Temperature Description: LESS THAN NORMAL TEMPERATURE BUT NOT CRYOGENIC
Temperature of The Hazardous Substance Code: 6
Temperature Description: LESS THAN NORMAL TEMPERATURE BUT NOT CRYOGENIC
Temperature of The Hazardous Substance Code: 6
Days Hazardous Substance On Site During Year: 365
Is The Substance Protected A Trade Secret: False
Description Of The Max Qnty Code: 1,000-4,999
Description Of The Avg Qnty Code: 1,000-4,999
Most Hazardous Ingridient: ETHYLENE GLYCOL
United Nations/north America 4 Digit Class Number: 3082
Hazard Rank: 2
EHS Ingredient: NONE LISTED ON MSDS
Substance Pure: True
Substance Mix: False
First Hazardous Class Code For Chemical: Acute Health Hazard
Second Hazardous Class Code For Chemical: Combustible Material
Third Hazardous Class Code For Chemical: Chronic Health Hazard
Hazard Class 1 Of The Chemical: 6.3
Hazard Class 2 Of The Chemical: 4.5
Hazard Class 3 Of The Chemical: 6.4

Additional Chemical:
Chemical Is A Toxic 313 Chemical: N
EPA Pesticide Registration Number: Not reported
Contains 112R: N
Contains EHS: N
Fertilizer: N
Pesticide: N
Contains 313: Y

EAST SIDE PLATING PLANT #4 (Continued) **1000393917**

Chemical Name:	SCRUBBER TOWER SOLUTION
Physical Description:	LIQUID
Case Number:	1310732
Facility Id:	004607
Physical State Of The Substance:	2
Average Amount Possessed During The Year Code:	11
Maximum Amount Possessed During The Year Code:	11
Applicable Unit Of Measure Code:	2
Description Of The Unit Of Measure:	GALLONS
Type Code:	C
Description:	TANK INSIDE BUILDING
Type Code:	Not reported
Temperature Description:	Not reported
Pressure of Code:	1
Pressure Description:	NORMAL PRESSURE
Pressure of Code:	Not reported
Pressure Description:	Not reported
Temperature Description:	NORMAL TEMPERATURE
Temperature of The Hazardous Substance Code:	4
Temperature Description:	Not reported
Temperature of The Hazardous Substance Code:	Not reported
Days Hazardous Substance On Site During Year:	365
Is The Substance Protected A Trade Secret:	False
Description Of The Max Qnty Code:	500-999
Description Of The Avg Qnty Code:	500-999
Most Hazardous Ingridient:	SODIUM HYDROXIDE
United Nations/north America 4 Digit Class Number:	1824
Hazard Rank:	2
EHS Ingredient:	NONE LISTED ON MSDS
Substance Pure:	False
Substance Mix:	True
First Hazardous Class Code For Chemical:	Corrosive Material
Second Hazardous Class Code For Chemical:	Not reported
Third Hazardous Class Code For Chemical:	Not reported
Hazard Class 1 Of The Chemical:	8.0
Hazard Class 2 Of The Chemical:	Not reported
Hazard Class 3 Of The Chemical:	Not reported

Additional Chemical:

Chemical Is A Toxic 313 Chemical:	N
EPA Pesticide Registration Number:	Not reported
Contains 112R:	N
Contains EHS:	N
Fertilizer:	N
Pesticide:	N
Contains 313:	N

Chemical Name:	DI RESIN CANISTERS
Physical Description:	SOLID
Case Number:	000000
Facility Id:	004607
Physical State Of The Substance:	1
Average Amount Possessed During The Year Code:	11
Maximum Amount Possessed During The Year Code:	11
Applicable Unit Of Measure Code:	1
Description Of The Unit Of Measure:	POUNDS
Type Code:	R

EAST SIDE PLATING PLANT #4 (Continued) **1000393917**

Description:	OTHER
Type Code:	Not reported
Temperature Description:	Not reported
Pressure of Code:	1
Pressure Description:	NORMAL PRESSURE
Pressure of Code:	Not reported
Pressure Description:	Not reported
Temperature Description:	NORMAL TEMPERATURE
Temperature of The Hazardous Substance Code:	4
Temperature Description:	Not reported
Temperature of The Hazardous Substance Code:	Not reported
Days Hazardous Substance On Site During Year:	365
Is The Substance Protected A Trade Secret:	False
Description Of The Max Qnty Code:	500-999
Description Of The Avg Qnty Code:	500-999
Most Hazardous Ingridient:	RESIN
United Nations/north America 4 Digit Class Number:	0000
Hazard Rank:	2
EHS Ingredient:	NONE LISTED ON MSDS
Substance Pure:	False
Substance Mix:	True
First Hazardous Class Code For Chemical:	Acute Health Hazard
Second Hazardous Class Code For Chemical:	Corrosive Material
Third Hazardous Class Code For Chemical:	Not reported
Hazard Class 1 Of The Chemical:	6.3
Hazard Class 2 Of The Chemical:	8.0
Hazard Class 3 Of The Chemical:	Not reported

Additional Chemical:

Chemical Is A Toxic 313 Chemical:	N
EPA Pesticide Registration Number:	Not reported
Contains 112R:	N
Contains EHS:	N
Fertilizer:	N
Pesticide:	N
Contains 313:	N

Chemical Name:	MACRO BRITE C-9
Physical Description:	SOLID
Case Number:	1333820
Facility Id:	004607
Physical State Of The Substance:	1
Average Amount Possessed During The Year Code:	04
Maximum Amount Possessed During The Year Code:	04
Applicable Unit Of Measure Code:	1
Description Of The Unit Of Measure:	POUNDS
Type Code:	D
Description:	STEEL DRUM
Type Code:	Not reported
Temperature Description:	Not reported
Pressure of Code:	1
Pressure Description:	NORMAL PRESSURE
Pressure of Code:	Not reported
Pressure Description:	Not reported
Temperature Description:	NORMAL TEMPERATURE
Temperature of The Hazardous Substance Code:	4
Temperature Description:	Not reported

EAST SIDE PLATING PLANT #4 (Continued) **1000393917**

Temperature of The Hazardous Substance Code:	Not reported
Days Hazardous Substance On Site During Year:	365
Is The Substance Protected A Trade Secret:	False
Description Of The Max Qnty Code:	50-199
Description Of The Avg Qnty Code:	50-199
Most Hazardous Ingridient:	CHROMIC ACID
United Nations/north America 4 Digit Class Number:	1463
Hazard Rank:	3
EHS Ingredient:	NONE LISTED ON MSDS
Substance Pure:	False
Substance Mix:	True
First Hazardous Class Code For Chemical:	Poisonous Material
Second Hazardous Class Code For Chemical:	Oxidizers
Third Hazardous Class Code For Chemical:	Corrosive Material
Hazard Class 1 Of The Chemical:	6.1
Hazard Class 2 Of The Chemical:	5.1
Hazard Class 3 Of The Chemical:	8.0

Additional Chemical:

Chemical Is A Toxic 313 Chemical:	N
EPA Pesticide Registration Number:	Not reported
Contains 112R:	N
Contains EHS:	N
Fertilizer:	N
Pesticide:	N
Contains 313:	N

Chemical Name:	ARCHITECTURAL BLACK SOLUTION
Physical Description:	LIQUID
Case Number:	7488553
Facility Id:	004607
Physical State Of The Substance:	2
Average Amount Possessed During The Year Code:	20
Maximum Amount Possessed During The Year Code:	20
Applicable Unit Of Measure Code:	2
Description Of The Unit Of Measure:	GALLONS
Type Code:	C
Description:	TANK INSIDE BUILDING
Type Code:	Not reported
Temperature Description:	Not reported
Pressure of Code:	1
Pressure Description:	NORMAL PRESSURE
Pressure of Code:	Not reported
Pressure Description:	Not reported
Temperature Description:	GREATER THAN NORMAL TEMPERATURE
Temperature of The Hazardous Substance Code:	5
Temperature Description:	Not reported
Temperature of The Hazardous Substance Code:	Not reported
Days Hazardous Substance On Site During Year:	351
Is The Substance Protected A Trade Secret:	False
Description Of The Max Qnty Code:	1,000-4,999
Description Of The Avg Qnty Code:	1,000-4,999
Most Hazardous Ingridient:	STANNOUS SULFATE
United Nations/north America 4 Digit Class Number:	0000
Hazard Rank:	2
EHS Ingredient:	SULFURIC ACID
Substance Pure:	False

EAST SIDE PLATING PLANT #4 (Continued) **1000393917**

Substance Mix:	True
First Hazardous Class Code For Chemical:	Reactive Material
Second Hazardous Class Code For Chemical:	Corrosive Material
Third Hazardous Class Code For Chemical:	Not reported
Hazard Class 1 Of The Chemical:	4.4
Hazard Class 2 Of The Chemical:	8.0
Hazard Class 3 Of The Chemical:	Not reported

Additional Chemical:

Chemical Is A Toxic 313 Chemical:	N
EPA Pesticide Registration Number:	Not reported
Contains 112R:	N
Contains EHS:	Y
Fertilizer:	N
Pesticide:	N
Contains 313:	N

Click this hyperlink while viewing on your computer to access
63 additional OR HSIS: record(s) in the EDR Site Report.

OR MANIFEST:

Manifest Year:	Manifest Year - 2020
EPA Id:	ORD009049107
Inactive Status:	Not reported
Organization Name:	Not reported
Contact Name:	Scott Henriksen
Contact Telephone Number:	Not reported
Mailing Address:	8400 SE 26th Place
Mailing City/State/Zip:	Portland, OR 97202-8946

Manifest:

Name:	EAST SIDE PLATING, INC., PLANT 4
Year :	2020
RCRA Id :	ORD009049107
Inactive :	Not reported
Status:	Large quantity generator
Manifest :	019238387JJK
Ship Date :	02/24/2020
TSD :	ORD089452353
WS Num:	6
Transporter:	Not reported
Ship Qty :	Not reported
Rpt Unit :	Not reported
Off Mng :	H132
EPA Waste Codes:	F006
Waste Description:	Wastewater treatment sludges from electroplating operations

Total Amt Of Waste Stream Generated in Reporting Yr 1: 23284.504
Total Amt Of Waste Stream Generated in Reporting Yr 2: 4064.7205

Name:	EAST SIDE PLATING, INC., PLANT 4
Year :	2020
RCRA Id :	ORD009049107
Inactive :	Not reported
Status:	Large quantity generator
Manifest :	019923037JJK
Ship Date :	04/08/2020

EAST SIDE PLATING PLANT #4 (Continued) **1000393917**

TSD : ORD089452353
WS Num: 6
Transporter: Not reported
Ship Qty : Not reported
Rpt Unit : Not reported
Off Mng : H132
EPA Waste Codes: F006
Waste Description: Wastewater treatment sludges from electroplating operations
Total Amt Of Waste Stream Generated in Reporting Yr 1: 23284.504
Total Amt Of Waste Stream Generated in Reporting Yr 2: 3944.9965

Name: EAST SIDE PLATING, INC., PLANT 4
Year : 2020
RCRA Id : ORD009049107
Inactive : Not reported
Status: Large quantity generator
Manifest : 019923184JJK
Ship Date : 05/29/2020
TSD : ORD089452353
WS Num: 6
Transporter: Not reported
Ship Qty : Not reported
Rpt Unit : Not reported
Off Mng : H132
EPA Waste Codes: F006
Waste Description: Wastewater treatment sludges from electroplating operations
Total Amt Of Waste Stream Generated in Reporting Yr 1: 23284.504
Total Amt Of Waste Stream Generated in Reporting Yr 2: 3599.883

Name: EAST SIDE PLATING, INC., PLANT 4
Year : 2020
RCRA Id : ORD009049107
Inactive : Not reported
Status: Large quantity generator
Manifest : 019923278JJK
Ship Date : 07/27/2020
TSD : ORD089452353
WS Num: 6
Transporter: Not reported
Ship Qty : Not reported
Rpt Unit : Not reported
Off Mng : H132
EPA Waste Codes: F006
Waste Description: Wastewater treatment sludges from electroplating operations
Total Amt Of Waste Stream Generated in Reporting Yr 1: 23284.504
Total Amt Of Waste Stream Generated in Reporting Yr 2: 3698.746

Name: EAST SIDE PLATING, INC., PLANT 4
Year : 2020
RCRA Id : ORD009049107
Inactive : Not reported
Status: Large quantity generator
Manifest : 019923423JJK
Ship Date : 10/05/2020
TSD : ORD089452353
WS Num: 6
Transporter: Not reported

EAST SIDE PLATING PLANT #4 (Continued) **1000393917**

Ship Qty : Not reported
Rpt Unit : Not reported
Off Mng : H132
EPA Waste Codes: F006
Waste Description: Wastewater treatment sludges from electroplating operations
Total Amt Of Waste Stream Generated in Reporting Yr 1: 23284.504
Total Amt Of Waste Stream Generated in Reporting Yr 2: 4498.72

Name: EAST SIDE PLATING, INC., PLANT 4
Year : 2020
RCRA Id : ORD009049107
Inactive : Not reported
Status: Large quantity generator
Manifest : 021164535JJK
Ship Date : 11/30/2020
TSD : ORD089452353
WS Num: 6
Transporter: Not reported
Ship Qty : Not reported
Rpt Unit : Not reported
Off Mng : H132
EPA Waste Codes: F006
Waste Description: Wastewater treatment sludges from electroplating operations
Total Amt Of Waste Stream Generated in Reporting Yr 1: 23284.504
Total Amt Of Waste Stream Generated in Reporting Yr 2: 2768.164

Name: EAST SIDE PLATING, INC., PLANT 4
Year : 2020
RCRA Id : ORD009049107
Inactive : Not reported
Status: Large quantity generator
Manifest : 021164617JJK
Ship Date : 12/28/2020
TSD : ORD089452353
WS Num: 6
Transporter: Not reported
Ship Qty : Not reported
Rpt Unit : Not reported
Off Mng : H132
EPA Waste Codes: F006
Waste Description: Wastewater treatment sludges from electroplating operations
Total Amt Of Waste Stream Generated in Reporting Yr 1: 23284.504
Total Amt Of Waste Stream Generated in Reporting Yr 2: 848.952

Name: EAST SIDE PLATING, INC., PLANT 4
Year : 2020
RCRA Id : ORD009049107
Inactive : Not reported
Status: Large quantity generator
Manifest : 000264265DAT
Ship Date : 11/04/2020
TSD : WAD020257945
WS Num: 7
Transporter: Not reported
Ship Qty : Not reported
Rpt Unit : Not reported
Off Mng : H040

EAST SIDE PLATING PLANT #4 (Continued) **1000393917**

EPA Waste Codes: D003
Waste Description: Hazardous waste debris, used cyanide filters
Total Amt Of Waste Stream Generated in Reporting Yr 1: 122.445
Total Amt Of Waste Stream Generated in Reporting Yr 2: 122.445

Name: EAST SIDE PLATING, INC., PLANT 4
Year : 2020
RCRA Id : ORD009049107
Inactive : Not reported
Status: Large quantity generator
Manifest : 000264265DAT
Ship Date : 11/04/2020
TSD : WAD020257945
WS Num: 7
Transporter: Not reported
Ship Qty : Not reported
Rpt Unit : Not reported
Off Mng : H040
EPA Waste Codes: D006
Waste Description: Hazardous waste debris, used cyanide filters
Total Amt Of Waste Stream Generated in Reporting Yr 1: 122.445
Total Amt Of Waste Stream Generated in Reporting Yr 2: 122.445

Name: EAST SIDE PLATING, INC., PLANT 4
Year : 2020
RCRA Id : ORD009049107
Inactive : Not reported
Status: Large quantity generator
Manifest : 019923184JJK
Ship Date : 05/29/2020
TSD : ORD089452353
WS Num: 8
Transporter: Not reported
Ship Qty : Not reported
Rpt Unit : Not reported
Off Mng : H132
EPA Waste Codes: F006
Waste Description: Hazardous waste solids and debris from electroplating sumps
Total Amt Of Waste Stream Generated in Reporting Yr 1: 1740.9865
Total Amt Of Waste Stream Generated in Reporting Yr 2: 394.545

Click this hyperlink while viewing on your computer to access
528 additional OR_MANIFEST: record(s) in the EDR Site Report.

Name: EAST SIDE PLATING, INC., PLANT 4
Year : 2020
RCRA Id : ORD009049107
Inactive : Not reported
Status: Large quantity generator
Manifest : 019923184JJK
Ship Date : 05/29/2020
TSD : ORD089452353
WS Num: 8
Transporter: Not reported
Ship Qty : Not reported
Rpt Unit : Not reported
Off Mng : H132

EAST SIDE PLATING PLANT #4 (Continued) **1000393917**

EPA Waste Codes: F006
Waste Description: Hazardous waste solids and debris from electroplating sumps
Total Amt Of Waste Stream Generated in Reporting Yr 1: 1740.9865
Total Amt Of Waste Stream Generated in Reporting Yr 2: 591.8175

Name: EAST SIDE PLATING, INC., PLANT 4
Year : 2020
RCRA Id : ORD009049107
Inactive : Not reported
Status: Large quantity generator
Manifest : 019923184JJK
Ship Date : 05/29/2020
TSD : ORD089452353
WS Num: 8
Transporter: Not reported
Ship Qty : Not reported
Rpt Unit : Not reported
Off Mng : H132
EPA Waste Codes: F006
Waste Description: Hazardous waste solids and debris from electroplating sumps
Total Amt Of Waste Stream Generated in Reporting Yr 1: 1740.9865
Total Amt Of Waste Stream Generated in Reporting Yr 2: 754.624

Name: EAST SIDE PLATING, INC., PLANT 4
Year : 2020
RCRA Id : ORD009049107
Inactive : Not reported
Status: Large quantity generator
Manifest : 019923423JJK
Ship Date : 10/05/2020
TSD : ORD089452353
WS Num: 9
Transporter: Not reported
Ship Qty : Not reported
Rpt Unit : Not reported
Off Mng : H132
EPA Waste Codes: D006
Waste Description: Hazardous waste debris, used ppe/rags/paper from electroplating Line
Total Amt Of Waste Stream Generated in Reporting Yr 1: 24.9425
Total Amt Of Waste Stream Generated in Reporting Yr 2: 24.9425

Name: EAST SIDE PLATING, INC., PLANT 4
Year : 2020
RCRA Id : ORD009049107
Inactive : Not reported
Status: Large quantity generator
Manifest : 019923423JJK
Ship Date : 10/05/2020
TSD : ORD089452353
WS Num: 9
Transporter: Not reported
Ship Qty : Not reported
Rpt Unit : Not reported
Off Mng : H132
EPA Waste Codes: F006
Waste Description: Hazardous waste debris, used ppe/rags/paper from electroplating Line
Total Amt Of Waste Stream Generated in Reporting Yr 1: 24.9425

EAST SIDE PLATING PLANT #4 (Continued) **1000393917**

Total Amt Of Waste Stream Generated in Reporting Yr 2: 24.9425

Manifest:

Name:	EAST SIDE PLATING, INC., PLANT 4
Year :	2019
RCRA Id :	ORD009049107
Inactive :	Not reported
Status:	Large quantity generator
Manifest :	000233134DAT
Ship Date :	09/19/2019
TSD :	WAD020257945
WS Num:	7
Transporter:	Not reported
Ship Qty :	Not reported
Rpt Unit :	Not reported
Off Mng :	H040
EPA Waste Codes:	D003
Waste Description:	Hazardous waste debris, used cyanide filters

Total Amt Of Waste Stream Generated in Reporting Yr 1: 148.2945
Total Amt Of Waste Stream Generated in Reporting Yr 2: 148.2945

Name:	EAST SIDE PLATING, INC., PLANT 4
Year :	2019
RCRA Id :	ORD009049107
Inactive :	Not reported
Status:	Large quantity generator
Manifest :	000233134DAT
Ship Date :	09/19/2019
TSD :	WAD020257945
WS Num:	7
Transporter:	Not reported
Ship Qty :	Not reported
Rpt Unit :	Not reported
Off Mng :	H040
EPA Waste Codes:	D006
Waste Description:	Hazardous waste debris, used cyanide filters

Total Amt Of Waste Stream Generated in Reporting Yr 1: 148.2945
Total Amt Of Waste Stream Generated in Reporting Yr 2: 148.2945

Name:	EAST SIDE PLATING, INC., PLANT 4
Year :	2019
RCRA Id :	ORD009049107
Inactive :	Not reported
Status:	Large quantity generator
Manifest :	019236901JJK
Ship Date :	04/01/2019
TSD :	ORD089452353
WS Num:	6
Transporter:	Not reported
Ship Qty :	Not reported
Rpt Unit :	Not reported
Off Mng :	H132
EPA Waste Codes:	F006
Waste Description:	Wastewater treatment sludges from electroplating operations

Total Amt Of Waste Stream Generated in Reporting Yr 1: 31928.6675

EAST SIDE PLATING PLANT #4 (Continued) **1000393917**

Total Amt Of Waste Stream Generated in Reporting Yr 2: 11425.9325

Name: EAST SIDE PLATING, INC., PLANT 4
Year : 2019
RCRA Id : ORD009049107
Inactive : Not reported
Status: Large quantity generator
Manifest : 019238048JJK
Ship Date : 09/30/2019
TSD : ORD089452353
WS Num: 6
Transporter: Not reported
Ship Qty : Not reported
Rpt Unit : Not reported
Off Mng : H132
EPA Waste Codes: F006
Waste Description: Wastewater treatment sludges from electroplating operations
Total Amt Of Waste Stream Generated in Reporting Yr 1: 31928.6675
Total Amt Of Waste Stream Generated in Reporting Yr 2: 2159.1135

Name: EAST SIDE PLATING, INC., PLANT 4
Year : 2019
RCRA Id : ORD009049107
Inactive : Not reported
Status: Large quantity generator
Manifest : 019238094JJK
Ship Date : 10/21/2019
TSD : ORD089452353
WS Num: 8
Transporter: Not reported
Ship Qty : Not reported
Rpt Unit : Not reported
Off Mng : H040
EPA Waste Codes: D008
Waste Description: spent plastisol removed from process coating tank
Total Amt Of Waste Stream Generated in Reporting Yr 1: 585.4685
Total Amt Of Waste Stream Generated in Reporting Yr 2: 585.4685

Name: EAST SIDE PLATING, INC., PLANT 4
Year : 2019
RCRA Id : ORD009049107
Inactive : Not reported
Status: Large quantity generator
Manifest : 019238094JJK
Ship Date : 10/21/2019
TSD : ORD089452353
WS Num: 9
Transporter: Not reported
Ship Qty : Not reported
Rpt Unit : Not reported
Off Mng : H061
EPA Waste Codes: D001
Waste Description: spent plastisol primer removed from process coating tank
Total Amt Of Waste Stream Generated in Reporting Yr 1: 297.9495
Total Amt Of Waste Stream Generated in Reporting Yr 2: 297.9495

Name: EAST SIDE PLATING, INC., PLANT 4

EAST SIDE PLATING PLANT #4 (Continued) **1000393917**

Year : 2019
RCRA Id : ORD009049107
Inactive : Not reported
Status: Large quantity generator
Manifest : 019238094JJK
Ship Date : 10/21/2019
TSD : ORD089452353
WS Num: 9
Transporter: Not reported
Ship Qty : Not reported
Rpt Unit : Not reported
Off Mng : H061
EPA Waste Codes: D035
Waste Description: spent plastisol primer removed from process coating tank
Total Amt Of Waste Stream Generated in Reporting Yr 1: 297.9495
Total Amt Of Waste Stream Generated in Reporting Yr 2: 297.9495

Name: EAST SIDE PLATING, INC., PLANT 4
Year : 2019
RCRA Id : ORD009049107
Inactive : Not reported
Status: Large quantity generator
Manifest : 019238094JJK
Ship Date : 10/21/2019
TSD : ORD089452353
WS Num: 6
Transporter: Not reported
Ship Qty : Not reported
Rpt Unit : Not reported
Off Mng : H132
EPA Waste Codes: F006
Waste Description: Wastewater treatment sludges from electroplating operations
Total Amt Of Waste Stream Generated in Reporting Yr 1: 31928.6675
Total Amt Of Waste Stream Generated in Reporting Yr 2: 1677.95

Name: EAST SIDE PLATING, INC., PLANT 4
Year : 2019
RCRA Id : ORD009049107
Inactive : Not reported
Status: Large quantity generator
Manifest : 019238107JJK
Ship Date : 10/28/2019
TSD : ORD089452353
WS Num: 3
Transporter: Not reported
Ship Qty : Not reported
Rpt Unit : Not reported
Off Mng : H132
EPA Waste Codes: D002
Waste Description: Spent plating and phosphating baths
Total Amt Of Waste Stream Generated in Reporting Yr 1: 9697.6723438
Total Amt Of Waste Stream Generated in Reporting Yr 2: 6504.5363281

Name: EAST SIDE PLATING, INC., PLANT 4
Year : 2019
RCRA Id : ORD009049107
Inactive : Not reported

EAST SIDE PLATING PLANT #4 (Continued) **1000393917**

Status: Large quantity generator
Manifest : 019238107JJK
Ship Date : 10/28/2019
TSD : ORD089452353
WS Num: 3
Transporter: Not reported
Ship Qty : Not reported
Rpt Unit : Not reported
Off Mng : H132
EPA Waste Codes: D007
Waste Description: Spent plating and phosphating baths
Total Amt Of Waste Stream Generated in Reporting Yr 1: 9697.6723438
Total Amt Of Waste Stream Generated in Reporting Yr 2: 6504.5363281

Click this hyperlink while viewing on your computer to access
528 additional OR_MANIFEST: record(s) in the EDR Site Report.

Name: EAST SIDE PLATING, INC., PLANT 4
Year : 2019
RCRA Id : ORD009049107
Inactive : Not reported
Status: Large quantity generator
Manifest : 019238107JJK
Ship Date : 10/28/2019
TSD : ORD089452353
WS Num: 6
Transporter: Not reported
Ship Qty : Not reported
Rpt Unit : Not reported
Off Mng : H132
EPA Waste Codes: F006
Waste Description: Wastewater treatment sludges from electroplating operations
Total Amt Of Waste Stream Generated in Reporting Yr 1: 31928.6675
Total Amt Of Waste Stream Generated in Reporting Yr 2: 929.2215

Name: EAST SIDE PLATING, INC., PLANT 4
Year : 2019
RCRA Id : ORD009049107
Inactive : Not reported
Status: Large quantity generator
Manifest : 019238287JJK
Ship Date : 12/30/2019
TSD : ORD089452353
WS Num: 6
Transporter: Not reported
Ship Qty : Not reported
Rpt Unit : Not reported
Off Mng : H132
EPA Waste Codes: F006
Waste Description: Wastewater treatment sludges from electroplating operations
Total Amt Of Waste Stream Generated in Reporting Yr 1: 31928.6675
Total Amt Of Waste Stream Generated in Reporting Yr 2: 3031.6475

Name: EAST SIDE PLATING, INC., PLANT 4
Year : 2019
RCRA Id : ORD009049107
Inactive : Not reported

EAST SIDE PLATING PLANT #4 (Continued) **1000393917**

Status: Large quantity generator
Manifest : 019922804JJK
Ship Date : 07/03/2019
TSD : ORD089452353
WS Num: 6
Transporter: Not reported
Ship Qty : Not reported
Rpt Unit : Not reported
Off Mng : H132
EPA Waste Codes: F006
Waste Description: Wastewater treatment sludges from electroplating operations
Total Amt Of Waste Stream Generated in Reporting Yr 1: 31928.6675
Total Amt Of Waste Stream Generated in Reporting Yr 2: 9410.5785

Name: EAST SIDE PLATING, INC., PLANT 4
Year : 2019
RCRA Id : ORD009049107
Inactive : Not reported
Status: Large quantity generator
Manifest : 019922863JJK
Ship Date : 08/26/2019
TSD : ORD089452353
WS Num: 6
Transporter: Not reported
Ship Qty : Not reported
Rpt Unit : Not reported
Off Mng : H132
EPA Waste Codes: F006
Waste Description: Wastewater treatment sludges from electroplating operations
Total Amt Of Waste Stream Generated in Reporting Yr 1: 31928.6675
Total Amt Of Waste Stream Generated in Reporting Yr 2: 2721

Manifest:
Name: EAST SIDE PLATING, INC., PLANT 4
Year : 2018
RCRA Id : ORD009049107
Inactive : Not reported
Status: Large quantity generator
Manifest : 014918228JJK
Ship Date : 02/28/2018
TSD : ORD089452353
WS Num: 5
Transporter: Not reported
Ship Qty : Not reported
Rpt Unit : Not reported
Off Mng : H132
EPA Waste Codes: F006
Waste Description: Wastewater treatment sludges from electroplating operations
Total Amt Of Waste Stream Generated in Reporting Yr 1: 35125.842499999999
Total Amt Of Waste Stream Generated in Reporting Yr 2: 11197.3685

Name: EAST SIDE PLATING, INC., PLANT 4
Year : 2018
RCRA Id : ORD009049107
Inactive : Not reported

EAST SIDE PLATING PLANT #4 (Continued) **1000393917**

Status: Large quantity generator
Manifest : 014918228JJK
Ship Date : 02/28/2018
TSD : ORD089452353
WS Num: 5
Transporter: Not reported
Ship Qty : Not reported
Rpt Unit : Not reported
Off Mng : H132
EPA Waste Codes: F006
Waste Description: Wastewater treatment sludges from electroplating operations
Total Amt Of Waste Stream Generated in Reporting Yr 1: 35125.842499999999
Total Amt Of Waste Stream Generated in Reporting Yr 2: 11197.3685

Name: EAST SIDE PLATING, INC., PLANT 4
Year : 2018
RCRA Id : ORD009049107
Inactive : Not reported
Status: Large quantity generator
Manifest : 014918228JJK
Ship Date : 02/28/2018
TSD : ORD089452353
WS Num: 5
Transporter: Not reported
Ship Qty : Not reported
Rpt Unit : Not reported
Off Mng : H132
EPA Waste Codes: F006
Waste Description: Wastewater treatment sludges from electroplating operations
Total Amt Of Waste Stream Generated in Reporting Yr 1: 35125.842499999999
Total Amt Of Waste Stream Generated in Reporting Yr 2: 11197.3685

Name: EAST SIDE PLATING, INC., PLANT 4
Year : 2018
RCRA Id : ORD009049107
Inactive : Not reported
Status: Large quantity generator
Manifest : 014918228JJK
Ship Date : 02/28/2018
TSD : ORD089452353
WS Num: 5
Transporter: Not reported
Ship Qty : Not reported
Rpt Unit : Not reported
Off Mng : H132
EPA Waste Codes: F006
Waste Description: Wastewater treatment sludges from electroplating operations
Total Amt Of Waste Stream Generated in Reporting Yr 1: 35125.842499999999
Total Amt Of Waste Stream Generated in Reporting Yr 2: 11197.3685

Name: EAST SIDE PLATING, INC., PLANT 4
Year : 2018
RCRA Id : ORD009049107
Inactive : Not reported
Status: Large quantity generator
Manifest : 014918440JJK
Ship Date : 06/15/2018

EAST SIDE PLATING PLANT #4 (Continued) **1000393917**

TSD : ORD089452353
WS Num: 5
Transporter: Not reported
Ship Qty : Not reported
Rpt Unit : Not reported
Off Mng : H132
EPA Waste Codes: F006
Waste Description: Wastewater treatment sludges from electroplating operations
Total Amt Of Waste Stream Generated in Reporting Yr 1: 35125.842499999999
Total Amt Of Waste Stream Generated in Reporting Yr 2: 9739.366

Name: EAST SIDE PLATING, INC., PLANT 4
Year : 2018
RCRA Id : ORD009049107
Inactive : Not reported
Status: Large quantity generator
Manifest : 014918440JJK
Ship Date : 06/15/2018
TSD : ORD089452353
WS Num: 5
Transporter: Not reported
Ship Qty : Not reported
Rpt Unit : Not reported
Off Mng : H132
EPA Waste Codes: F006
Waste Description: Wastewater treatment sludges from electroplating operations
Total Amt Of Waste Stream Generated in Reporting Yr 1: 35125.842499999999
Total Amt Of Waste Stream Generated in Reporting Yr 2: 9739.366

Name: EAST SIDE PLATING, INC., PLANT 4
Year : 2018
RCRA Id : ORD009049107
Inactive : Not reported
Status: Large quantity generator
Manifest : 014918440JJK
Ship Date : 06/15/2018
TSD : ORD089452353
WS Num: 5
Transporter: Not reported
Ship Qty : Not reported
Rpt Unit : Not reported
Off Mng : H132
EPA Waste Codes: F006
Waste Description: Wastewater treatment sludges from electroplating operations
Total Amt Of Waste Stream Generated in Reporting Yr 1: 35125.842499999999
Total Amt Of Waste Stream Generated in Reporting Yr 2: 9739.366

Name: EAST SIDE PLATING, INC., PLANT 4
Year : 2018
RCRA Id : ORD009049107
Inactive : Not reported
Status: Large quantity generator
Manifest : 014918440JJK
Ship Date : 06/15/2018
TSD : ORD089452353
WS Num: 5
Transporter: Not reported

EAST SIDE PLATING PLANT #4 (Continued) **1000393917**

Ship Qty : Not reported
Rpt Unit : Not reported
Off Mng : H132
EPA Waste Codes: F006
Waste Description: Wastewater treatment sludges from electroplating operations
Total Amt Of Waste Stream Generated in Reporting Yr 1: 35125.842499999999
Total Amt Of Waste Stream Generated in Reporting Yr 2: 9739.366

Name: EAST SIDE PLATING, INC., PLANT 4
Year : 2018
RCRA Id : ORD009049107
Inactive : Not reported
Status: Large quantity generator
Manifest : 019236714JJK
Ship Date : 09/24/2018
TSD : ORD089452353
WS Num: 5
Transporter: Not reported
Ship Qty : Not reported
Rpt Unit : Not reported
Off Mng : H132
EPA Waste Codes: F006
Waste Description: Wastewater treatment sludges from electroplating operations
Total Amt Of Waste Stream Generated in Reporting Yr 1: 35125.842499999999
Total Amt Of Waste Stream Generated in Reporting Yr 2: 9823.7170000000006

Name: EAST SIDE PLATING, INC., PLANT 4
Year : 2018
RCRA Id : ORD009049107
Inactive : Not reported
Status: Large quantity generator
Manifest : 019236714JJK
Ship Date : 09/24/2018
TSD : ORD089452353
WS Num: 5
Transporter: Not reported
Ship Qty : Not reported
Rpt Unit : Not reported
Off Mng : H132
EPA Waste Codes: F006
Waste Description: Wastewater treatment sludges from electroplating operations
Total Amt Of Waste Stream Generated in Reporting Yr 1: 35125.842499999999
Total Amt Of Waste Stream Generated in Reporting Yr 2: 9823.7170000000006

Click this hyperlink while viewing on your computer to access
528 additional OR_MANIFEST: record(s) in the EDR Site Report.

Name: EAST SIDE PLATING, INC., PLANT 4
Year : 2018
RCRA Id : ORD009049107
Inactive : Not reported
Status: Large quantity generator
Manifest : 019236714JJK
Ship Date : 09/24/2018
TSD : ORD089452353
WS Num: 5
Transporter: Not reported

EAST SIDE PLATING PLANT #4 (Continued) **1000393917**

Ship Qty : Not reported
Rpt Unit : Not reported
Off Mng : H132
EPA Waste Codes: F006
Waste Description: Wastewater treatment sludges from electroplating operations
Total Amt Of Waste Stream Generated in Reporting Yr 1: 35125.842499999999
Total Amt Of Waste Stream Generated in Reporting Yr 2: 9823.7170000000006

Name: EAST SIDE PLATING, INC., PLANT 4
Year : 2018
RCRA Id : ORD009049107
Inactive : Not reported
Status: Large quantity generator
Manifest : 019236714JJK
Ship Date : 09/24/2018
TSD : ORD089452353
WS Num: 5
Transporter: Not reported
Ship Qty : Not reported
Rpt Unit : Not reported
Off Mng : H132
EPA Waste Codes: F006
Waste Description: Wastewater treatment sludges from electroplating operations
Total Amt Of Waste Stream Generated in Reporting Yr 1: 35125.842499999999
Total Amt Of Waste Stream Generated in Reporting Yr 2: 9823.7170000000006

Name: EAST SIDE PLATING, INC., PLANT 4
Year : 2018
RCRA Id : ORD009049107
Inactive : Not reported
Status: Large quantity generator
Manifest : 019237641JJK
Ship Date : 12/19/2018
TSD : ORD089452353
WS Num: 5
Transporter: Not reported
Ship Qty : Not reported
Rpt Unit : Not reported
Off Mng : H132
EPA Waste Codes: F006
Waste Description: Wastewater treatment sludges from electroplating operations
Total Amt Of Waste Stream Generated in Reporting Yr 1: 35125.842499999999
Total Amt Of Waste Stream Generated in Reporting Yr 2: 9516.6975000000002

Name: EAST SIDE PLATING, INC., PLANT 4
Year : 2018
RCRA Id : ORD009049107
Inactive : Not reported
Status: Large quantity generator
Manifest : 019237641JJK
Ship Date : 12/19/2018
TSD : ORD089452353
WS Num: 5
Transporter: Not reported
Ship Qty : Not reported
Rpt Unit : Not reported
Off Mng : H132

EAST SIDE PLATING PLANT #4 (Continued) **1000393917**

EPA Waste Codes: F006
Waste Description: Wastewater treatment sludges from electroplating operations
Total Amt Of Waste Stream Generated in Reporting Yr 1: 35125.842499999999
Total Amt Of Waste Stream Generated in Reporting Yr 2: 9516.6975000000002

Name: EAST SIDE PLATING, INC., PLANT 4
Year : 2018
RCRA Id : ORD009049107
Inactive : Not reported
Status: Large quantity generator
Manifest : 019237641JJK
Ship Date : 12/19/2018
TSD : ORD089452353
WS Num: 5
Transporter: Not reported
Ship Qty : Not reported
Rpt Unit : Not reported
Off Mng : H132
EPA Waste Codes: F006
Waste Description: Wastewater treatment sludges from electroplating operations
Total Amt Of Waste Stream Generated in Reporting Yr 1: 35125.842499999999
Total Amt Of Waste Stream Generated in Reporting Yr 2: 9516.6975000000002

Name: EAST SIDE PLATING, INC., PLANT 4
Year : 2018
RCRA Id : ORD009049107
Inactive : Not reported
Status: Large quantity generator
Manifest : 019237641JJK
Ship Date : 12/19/2018
TSD : ORD089452353
WS Num: 5
Transporter: Not reported
Ship Qty : Not reported
Rpt Unit : Not reported
Off Mng : H132
EPA Waste Codes: F006
Waste Description: Wastewater treatment sludges from electroplating operations
Total Amt Of Waste Stream Generated in Reporting Yr 1: 35125.842499999999
Total Amt Of Waste Stream Generated in Reporting Yr 2: 9516.6975000000002

Manifest:
Name: EAST SIDE PLATING, INC., PLANT 4
Year : 2018
RCRA Id : ORD009049107
Inactive : Not reported
Status: Large quantity generator
Manifest : 014918228JJK
Ship Date : 02/28/2018
TSD : ORD089452353
WS Num: 5
Transporter: Not reported
Ship Qty : Not reported
Rpt Unit : Not reported
Off Mng : H132

EAST SIDE PLATING PLANT #4 (Continued) **1000393917**

EPA Waste Codes: F006
Waste Description: Wastewater treatment sludges from electroplating operations
Total Amt Of Waste Stream Generated in Reporting Yr 1: 35125.842499999999
Total Amt Of Waste Stream Generated in Reporting Yr 2: 11197.3685

Name: EAST SIDE PLATING, INC., PLANT 4
Year : 2018
RCRA Id : ORD009049107
Inactive : Not reported
Status: Large quantity generator
Manifest : 014918228JJK
Ship Date : 02/28/2018
TSD : ORD089452353
WS Num: 5
Transporter: Not reported
Ship Qty : Not reported
Rpt Unit : Not reported
Off Mng : H132
EPA Waste Codes: F006
Waste Description: Wastewater treatment sludges from electroplating operations
Total Amt Of Waste Stream Generated in Reporting Yr 1: 35125.842499999999
Total Amt Of Waste Stream Generated in Reporting Yr 2: 11197.3685

Name: EAST SIDE PLATING, INC., PLANT 4
Year : 2018
RCRA Id : ORD009049107
Inactive : Not reported
Status: Large quantity generator
Manifest : 014918228JJK
Ship Date : 02/28/2018
TSD : ORD089452353
WS Num: 5
Transporter: Not reported
Ship Qty : Not reported
Rpt Unit : Not reported
Off Mng : H132
EPA Waste Codes: F006
Waste Description: Wastewater treatment sludges from electroplating operations
Total Amt Of Waste Stream Generated in Reporting Yr 1: 35125.842499999999
Total Amt Of Waste Stream Generated in Reporting Yr 2: 11197.3685

Name: EAST SIDE PLATING, INC., PLANT 4
Year : 2018
RCRA Id : ORD009049107
Inactive : Not reported
Status: Large quantity generator
Manifest : 014918228JJK
Ship Date : 02/28/2018
TSD : ORD089452353
WS Num: 5
Transporter: Not reported
Ship Qty : Not reported
Rpt Unit : Not reported
Off Mng : H132
EPA Waste Codes: F006
Waste Description: Wastewater treatment sludges from electroplating operations
Total Amt Of Waste Stream Generated in Reporting Yr 1: 35125.842499999999

EAST SIDE PLATING PLANT #4 (Continued) **1000393917**

Total Amt Of Waste Stream Generated in Reporting Yr 2: 11197.3685

Name: EAST SIDE PLATING, INC., PLANT 4
Year : 2018
RCRA Id : ORD009049107
Inactive : Not reported
Status: Large quantity generator
Manifest : 014918440JJK
Ship Date : 06/15/2018
TSD : ORD089452353
WS Num: 5
Transporter: Not reported
Ship Qty : Not reported
Rpt Unit : Not reported
Off Mng : H132
EPA Waste Codes: F006
Waste Description: Wastewater treatment sludges from electroplating operations
Total Amt Of Waste Stream Generated in Reporting Yr 1: 35125.842499999999
Total Amt Of Waste Stream Generated in Reporting Yr 2: 9739.366

Name: EAST SIDE PLATING, INC., PLANT 4
Year : 2018
RCRA Id : ORD009049107
Inactive : Not reported
Status: Large quantity generator
Manifest : 014918440JJK
Ship Date : 06/15/2018
TSD : ORD089452353
WS Num: 5
Transporter: Not reported
Ship Qty : Not reported
Rpt Unit : Not reported
Off Mng : H132
EPA Waste Codes: F006
Waste Description: Wastewater treatment sludges from electroplating operations
Total Amt Of Waste Stream Generated in Reporting Yr 1: 35125.842499999999
Total Amt Of Waste Stream Generated in Reporting Yr 2: 9739.366

Name: EAST SIDE PLATING, INC., PLANT 4
Year : 2018
RCRA Id : ORD009049107
Inactive : Not reported
Status: Large quantity generator
Manifest : 014918440JJK
Ship Date : 06/15/2018
TSD : ORD089452353
WS Num: 5
Transporter: Not reported
Ship Qty : Not reported
Rpt Unit : Not reported
Off Mng : H132
EPA Waste Codes: F006
Waste Description: Wastewater treatment sludges from electroplating operations
Total Amt Of Waste Stream Generated in Reporting Yr 1: 35125.842499999999
Total Amt Of Waste Stream Generated in Reporting Yr 2: 9739.366

Name: EAST SIDE PLATING, INC., PLANT 4

EAST SIDE PLATING PLANT #4 (Continued) **1000393917**

Year : 2018
RCRA Id : ORD009049107
Inactive : Not reported
Status: Large quantity generator
Manifest : 014918440JJK
Ship Date : 06/15/2018
TSD : ORD089452353
WS Num: 5
Transporter: Not reported
Ship Qty : Not reported
Rpt Unit : Not reported
Off Mng : H132
EPA Waste Codes: F006
Waste Description: Wastewater treatment sludges from electroplating operations
Total Amt Of Waste Stream Generated in Reporting Yr 1: 35125.842499999999
Total Amt Of Waste Stream Generated in Reporting Yr 2: 9739.366

Name: EAST SIDE PLATING, INC., PLANT 4
Year : 2018
RCRA Id : ORD009049107
Inactive : Not reported
Status: Large quantity generator
Manifest : 019236714JJK
Ship Date : 09/24/2018
TSD : ORD089452353
WS Num: 5
Transporter: Not reported
Ship Qty : Not reported
Rpt Unit : Not reported
Off Mng : H132
EPA Waste Codes: F006
Waste Description: Wastewater treatment sludges from electroplating operations
Total Amt Of Waste Stream Generated in Reporting Yr 1: 35125.842499999999
Total Amt Of Waste Stream Generated in Reporting Yr 2: 9823.7170000000006

Name: EAST SIDE PLATING, INC., PLANT 4
Year : 2018
RCRA Id : ORD009049107
Inactive : Not reported
Status: Large quantity generator
Manifest : 019236714JJK
Ship Date : 09/24/2018
TSD : ORD089452353
WS Num: 5
Transporter: Not reported
Ship Qty : Not reported
Rpt Unit : Not reported
Off Mng : H132
EPA Waste Codes: F006
Waste Description: Wastewater treatment sludges from electroplating operations
Total Amt Of Waste Stream Generated in Reporting Yr 1: 35125.842499999999
Total Amt Of Waste Stream Generated in Reporting Yr 2: 9823.7170000000006

Click this hyperlink while viewing on your computer to access
528 additional OR_MANIFEST: record(s) in the EDR Site Report.
Name: EAST SIDE PLATING, INC., PLANT 4

EAST SIDE PLATING PLANT #4 (Continued) **1000393917**

Year : 2018
RCRA Id : ORD009049107
Inactive : Not reported
Status: Large quantity generator
Manifest : 019236714JJK
Ship Date : 09/24/2018
TSD : ORD089452353
WS Num: 5
Transporter: Not reported
Ship Qty : Not reported
Rpt Unit : Not reported
Off Mng : H132
EPA Waste Codes: F006
Waste Description: Wastewater treatment sludges from electroplating operations
Total Amt Of Waste Stream Generated in Reporting Yr 1: 35125.842499999999
Total Amt Of Waste Stream Generated in Reporting Yr 2: 9823.7170000000006

Name: EAST SIDE PLATING, INC., PLANT 4
Year : 2018
RCRA Id : ORD009049107
Inactive : Not reported
Status: Large quantity generator
Manifest : 019236714JJK
Ship Date : 09/24/2018
TSD : ORD089452353
WS Num: 5
Transporter: Not reported
Ship Qty : Not reported
Rpt Unit : Not reported
Off Mng : H132
EPA Waste Codes: F006
Waste Description: Wastewater treatment sludges from electroplating operations
Total Amt Of Waste Stream Generated in Reporting Yr 1: 35125.842499999999
Total Amt Of Waste Stream Generated in Reporting Yr 2: 9823.7170000000006

Name: EAST SIDE PLATING, INC., PLANT 4
Year : 2018
RCRA Id : ORD009049107
Inactive : Not reported
Status: Large quantity generator
Manifest : 019237641JJK
Ship Date : 12/19/2018
TSD : ORD089452353
WS Num: 5
Transporter: Not reported
Ship Qty : Not reported
Rpt Unit : Not reported
Off Mng : H132
EPA Waste Codes: F006
Waste Description: Wastewater treatment sludges from electroplating operations
Total Amt Of Waste Stream Generated in Reporting Yr 1: 35125.842499999999
Total Amt Of Waste Stream Generated in Reporting Yr 2: 9516.6975000000002

Name: EAST SIDE PLATING, INC., PLANT 4
Year : 2018
RCRA Id : ORD009049107
Inactive : Not reported

EAST SIDE PLATING PLANT #4 (Continued) **1000393917**

Status: Large quantity generator
Manifest : 019237641JJK
Ship Date : 12/19/2018
TSD : ORD089452353
WS Num: 5
Transporter: Not reported
Ship Qty : Not reported
Rpt Unit : Not reported
Off Mng : H132
EPA Waste Codes: F006
Waste Description: Wastewater treatment sludges from electroplating operations
Total Amt Of Waste Stream Generated in Reporting Yr 1: 35125.842499999999
Total Amt Of Waste Stream Generated in Reporting Yr 2: 9516.6975000000002

Name: EAST SIDE PLATING, INC., PLANT 4
Year : 2018
RCRA Id : ORD009049107
Inactive : Not reported
Status: Large quantity generator
Manifest : 019237641JJK
Ship Date : 12/19/2018
TSD : ORD089452353
WS Num: 5
Transporter: Not reported
Ship Qty : Not reported
Rpt Unit : Not reported
Off Mng : H132
EPA Waste Codes: F006
Waste Description: Wastewater treatment sludges from electroplating operations
Total Amt Of Waste Stream Generated in Reporting Yr 1: 35125.842499999999
Total Amt Of Waste Stream Generated in Reporting Yr 2: 9516.6975000000002

Name: EAST SIDE PLATING, INC., PLANT 4
Year : 2018
RCRA Id : ORD009049107
Inactive : Not reported
Status: Large quantity generator
Manifest : 019237641JJK
Ship Date : 12/19/2018
TSD : ORD089452353
WS Num: 5
Transporter: Not reported
Ship Qty : Not reported
Rpt Unit : Not reported
Off Mng : H132
EPA Waste Codes: F006
Waste Description: Wastewater treatment sludges from electroplating operations
Total Amt Of Waste Stream Generated in Reporting Yr 1: 35125.842499999999
Total Amt Of Waste Stream Generated in Reporting Yr 2: 9516.6975000000002

Manifest:
Name: EAST SIDE PLATING, INC., PLANT 4
Year : 2017
RCRA Id : ORD009049107
Inactive : Not reported

EAST SIDE PLATING PLANT #4 (Continued) **1000393917**

Status: Large quantity generator
Manifest : 000135469DAT
Ship Date : 03/30/2017
TSD : WAD991281767
WS Num: 6
Transporter: Not reported
Ship Qty : Not reported
Rpt Unit : Not reported
Off Mng : H040
EPA Waste Codes: D003
Waste Description: Cyanide Cadmium Plating Bath Sludge
Total Amt Of Waste Stream Generated in Reporting Yr 1: 362.8
Total Amt Of Waste Stream Generated in Reporting Yr 2: 362.8

Name: EAST SIDE PLATING, INC., PLANT 4
Year : 2017
RCRA Id : ORD009049107
Inactive : Not reported
Status: Large quantity generator
Manifest : 000135469DAT
Ship Date : 03/30/2017
TSD : WAD991281767
WS Num: 6
Transporter: Not reported
Ship Qty : Not reported
Rpt Unit : Not reported
Off Mng : H040
EPA Waste Codes: D006
Waste Description: Cyanide Cadmium Plating Bath Sludge
Total Amt Of Waste Stream Generated in Reporting Yr 1: 362.8
Total Amt Of Waste Stream Generated in Reporting Yr 2: 362.8

Name: EAST SIDE PLATING, INC., PLANT 4
Year : 2017
RCRA Id : ORD009049107
Inactive : Not reported
Status: Large quantity generator
Manifest : 000135469DAT
Ship Date : 03/30/2017
TSD : WAD991281767
WS Num: 6
Transporter: Not reported
Ship Qty : Not reported
Rpt Unit : Not reported
Off Mng : H040
EPA Waste Codes: F008
Waste Description: Cyanide Cadmium Plating Bath Sludge
Total Amt Of Waste Stream Generated in Reporting Yr 1: 362.8
Total Amt Of Waste Stream Generated in Reporting Yr 2: 362.8

Name: EAST SIDE PLATING, INC., PLANT 4
Year : 2017
RCRA Id : ORD009049107
Inactive : Not reported
Status: Large quantity generator
Manifest : 014917209JJK
Ship Date : 03/28/2017

EAST SIDE PLATING PLANT #4 (Continued) **1000393917**

TSD : ORD089452353
WS Num: 5
Transporter: Not reported
Ship Qty : Not reported
Rpt Unit : Not reported
Off Mng : H132
EPA Waste Codes: F006
Waste Description: Wastewater treatment sludges from electroplating operations
Total Amt Of Waste Stream Generated in Reporting Yr 1: 38900.7765
Total Amt Of Waste Stream Generated in Reporting Yr 2: 8453.24

Name: EAST SIDE PLATING, INC., PLANT 4
Year : 2017
RCRA Id : ORD009049107
Inactive : Not reported
Status: Large quantity generator
Manifest : 014917424JJK
Ship Date : 06/30/2017
TSD : ORD089452353
WS Num: 5
Transporter: Not reported
Ship Qty : Not reported
Rpt Unit : Not reported
Off Mng : H132
EPA Waste Codes: F006
Waste Description: Wastewater treatment sludges from electroplating operations
Total Amt Of Waste Stream Generated in Reporting Yr 1: 38900.7765
Total Amt Of Waste Stream Generated in Reporting Yr 2: 12435.877

Name: EAST SIDE PLATING, INC., PLANT 4
Year : 2017
RCRA Id : ORD009049107
Inactive : Not reported
Status: Large quantity generator
Manifest : 016565041JJK
Ship Date : 08/23/2017
TSD : ORD089452353
WS Num: 5
Transporter: Not reported
Ship Qty : Not reported
Rpt Unit : Not reported
Off Mng : H132
EPA Waste Codes: F006
Waste Description: Wastewater treatment sludges from electroplating operations
Total Amt Of Waste Stream Generated in Reporting Yr 1: 38900.7765
Total Amt Of Waste Stream Generated in Reporting Yr 2: 5599.818

Name: EAST SIDE PLATING, INC., PLANT 4
Year : 2017
RCRA Id : ORD009049107
Inactive : Not reported
Status: Large quantity generator
Manifest : 016565335JJK
Ship Date : 11/14/2017
TSD : ORD089452353
WS Num: 5
Transporter: Not reported

EAST SIDE PLATING PLANT #4 (Continued) **1000393917**

Ship Qty : Not reported
Rpt Unit : Not reported
Off Mng : H132
EPA Waste Codes: F006
Waste Description: Wastewater treatment sludges from electroplating operations
Total Amt Of Waste Stream Generated in Reporting Yr 1: 38900.7765
Total Amt Of Waste Stream Generated in Reporting Yr 2: 8688.153

Manifest:
Name: EAST SIDE PLATING, INC., PLANT 4
Year : 2016
RCRA Id : ORD009049107
Inactive : Not reported
Status: Large quantity generator
Manifest : 000126477DAT
Ship Date : 04/26/2016
TSD : WAD991281767
WS Num: 6
Transporter: Not reported
Ship Qty : Not reported
Rpt Unit : Not reported
Off Mng : H040
EPA Waste Codes: D003
Waste Description: Hazardous waste debris, used cyanide filters
Total Amt Of Waste Stream Generated in Reporting Yr 1: 61.2225
Total Amt Of Waste Stream Generated in Reporting Yr 2: 61.2225

Name: EAST SIDE PLATING, INC., PLANT 4
Year : 2016
RCRA Id : ORD009049107
Inactive : Not reported
Status: Large quantity generator
Manifest : 000126477DAT
Ship Date : 04/26/2016
TSD : WAD991281767
WS Num: 6
Transporter: Not reported
Ship Qty : Not reported
Rpt Unit : Not reported
Off Mng : H040
EPA Waste Codes: D006
Waste Description: Hazardous waste debris, used cyanide filters
Total Amt Of Waste Stream Generated in Reporting Yr 1: 61.2225
Total Amt Of Waste Stream Generated in Reporting Yr 2: 61.2225

Name: EAST SIDE PLATING, INC., PLANT 4
Year : 2016
RCRA Id : ORD009049107
Inactive : Not reported
Status: Large quantity generator
Manifest : 011870504JJK
Ship Date : 06/15/2016
TSD : ORD089452353
WS Num: 5
Transporter: Not reported

EAST SIDE PLATING PLANT #4 (Continued) **1000393917**

Ship Qty : Not reported
Rpt Unit : Not reported
Off Mng : H132
EPA Waste Codes: F006
Waste Description: Wastewater treatment sludges from electroplating operations
Total Amt Of Waste Stream Generated in Reporting Yr 1: 36701.755
Total Amt Of Waste Stream Generated in Reporting Yr 2: 9627.3515

Name: EAST SIDE PLATING, INC., PLANT 4
Year : 2016
RCRA Id : ORD009049107
Inactive : Not reported
Status: Large quantity generator
Manifest : 011881830JJK
Ship Date : 03/23/2016
TSD : ORD089452353
WS Num: 5
Transporter: Not reported
Ship Qty : Not reported
Rpt Unit : Not reported
Off Mng : H132
EPA Waste Codes: F006
Waste Description: Wastewater treatment sludges from electroplating operations
Total Amt Of Waste Stream Generated in Reporting Yr 1: 36701.755
Total Amt Of Waste Stream Generated in Reporting Yr 2: 7900.4235

Name: EAST SIDE PLATING, INC., PLANT 4
Year : 2016
RCRA Id : ORD009049107
Inactive : Not reported
Status: Large quantity generator
Manifest : 014917062JJK
Ship Date : 12/21/2016
TSD : ORD089452353
WS Num: 5
Transporter: Not reported
Ship Qty : Not reported
Rpt Unit : Not reported
Off Mng : H132
EPA Waste Codes: F006
Waste Description: Wastewater treatment sludges from electroplating operations
Total Amt Of Waste Stream Generated in Reporting Yr 1: 36701.755
Total Amt Of Waste Stream Generated in Reporting Yr 2: 10541.154

Name: EAST SIDE PLATING, INC., PLANT 4
Year : 2016
RCRA Id : ORD009049107
Inactive : Not reported
Status: Large quantity generator
Manifest : 014926464JJK
Ship Date : 09/20/2016
TSD : ORD089452353
WS Num: 5
Transporter: Not reported
Ship Qty : Not reported
Rpt Unit : Not reported
Off Mng : H132

EAST SIDE PLATING PLANT #4 (Continued) **1000393917**

EPA Waste Codes: F006
Waste Description: Wastewater treatment sludges from electroplating operations
Total Amt Of Waste Stream Generated in Reporting Yr 1: 36701.755
Total Amt Of Waste Stream Generated in Reporting Yr 2: 8500.404

Manifest:
Name: EAST SIDE PLATING, INC., PLANT 4
Year : 2015
RCRA Id : ORD009049107
Inactive : Not reported
Status: Large quantity generator
Manifest : 011871329JJK
Ship Date : 01/21/2015
TSD : ORD089452353
WS Num: 6
Transporter: Not reported
Ship Qty : Not reported
Rpt Unit : Not reported
Off Mng : H132
EPA Waste Codes: F006
Waste Description: Hazardous waste debris from electroplating structural repairs
Total Amt Of Waste Stream Generated in Reporting Yr 1: 0
Total Amt Of Waste Stream Generated in Reporting Yr 2: 579.573

Name: EAST SIDE PLATING, INC., PLANT 4
Year : 2015
RCRA Id : ORD009049107
Inactive : Not reported
Status: Large quantity generator
Manifest : 011871329JJK
Ship Date : 01/21/2015
TSD : ORD089452353
WS Num: 5
Transporter: Not reported
Ship Qty : Not reported
Rpt Unit : Not reported
Off Mng : H132
EPA Waste Codes: F006
Waste Description: Wastewater treatment sludges from electroplating operations
Total Amt Of Waste Stream Generated in Reporting Yr 1: 36740.756
Total Amt Of Waste Stream Generated in Reporting Yr 2: 10542.5145

Name: EAST SIDE PLATING, INC., PLANT 4
Year : 2015
RCRA Id : ORD009049107
Inactive : Not reported
Status: Large quantity generator
Manifest : 011871354JJK
Ship Date : 04/13/2015
TSD : ORD089452353
WS Num: 5
Transporter: Not reported
Ship Qty : Not reported
Rpt Unit : Not reported
Off Mng : H132

EAST SIDE PLATING PLANT #4 (Continued) **1000393917**

EPA Waste Codes: F006
Waste Description: Wastewater treatment sludges from electroplating operations
Total Amt Of Waste Stream Generated in Reporting Yr 1: 36740.756
Total Amt Of Waste Stream Generated in Reporting Yr 2: 9507.6275

Name: EAST SIDE PLATING, INC., PLANT 4
Year : 2015
RCRA Id : ORD009049107
Inactive : Not reported
Status: Large quantity generator
Manifest : 011881504JJK
Ship Date : 07/17/2015
TSD : ORD089452353
WS Num: 5
Transporter: Not reported
Ship Qty : Not reported
Rpt Unit : Not reported
Off Mng : H132
EPA Waste Codes: F006
Waste Description: Wastewater treatment sludges from electroplating operations
Total Amt Of Waste Stream Generated in Reporting Yr 1: 36740.756
Total Amt Of Waste Stream Generated in Reporting Yr 2: 9906.254

Name: EAST SIDE PLATING, INC., PLANT 4
Year : 2015
RCRA Id : ORD009049107
Inactive : Not reported
Status: Large quantity generator
Manifest : 011881556JJK
Ship Date : 10/12/2015
TSD : ORD089452353
WS Num: 5
Transporter: Not reported
Ship Qty : Not reported
Rpt Unit : Not reported
Off Mng : H132
EPA Waste Codes: F006
Waste Description: Wastewater treatment sludges from electroplating operations
Total Amt Of Waste Stream Generated in Reporting Yr 1: 36740.756
Total Amt Of Waste Stream Generated in Reporting Yr 2: 6492.306

Name: EAST SIDE PLATING, INC., PLANT 4
Year : 2015
RCRA Id : ORD009049107
Inactive : Not reported
Status: Large quantity generator
Manifest : 011881822JJK
Ship Date : 12/21/2015
TSD : ORD089452353
WS Num: 5
Transporter: Not reported
Ship Qty : Not reported
Rpt Unit : Not reported
Off Mng : H132
EPA Waste Codes: F006
Waste Description: Wastewater treatment sludges from electroplating operations
Total Amt Of Waste Stream Generated in Reporting Yr 1: 36740.756

EAST SIDE PLATING PLANT #4 (Continued) **1000393917**

Total Amt Of Waste Stream Generated in Reporting Yr 2: 8009.2635

Manifest:
Name: EAST SIDE PLATING, INC., PLANT 4
Year : 2014
RCRA Id : ORD009049107
Inactive : Not reported
Status: Large quantity generator
Manifest : Not reported
Ship Date : 09/11/2014
TSD : ORD089452353
WS Num: 6
Transporter: CAT000624247
Ship Qty : Not reported
Rpt Unit : Not reported
Off Mng : H132
EPA Waste Codes: F006
Waste Description: Hazardous waste debris from electroplating structural repairs
Total Amt Of Waste Stream Generated in Reporting Yr 1: 1877.0364999999999
Total Amt Of Waste Stream Generated in Reporting Yr 2: 1241.2294999999999

Name: EAST SIDE PLATING, INC., PLANT 4
Year : 2014
RCRA Id : ORD009049107
Inactive : Not reported
Status: Large quantity generator
Manifest : 001252342FLE
Ship Date : 01/10/2014
TSD : ORD089452353
WS Num: 5
Transporter: ORQ000020644
Ship Qty : Not reported
Rpt Unit : Not reported
Off Mng : H132
EPA Waste Codes: F006
Waste Description: Wastewater treatment sludges from electroplating operations
Total Amt Of Waste Stream Generated in Reporting Yr 1: 34021.116499999996
Total Amt Of Waste Stream Generated in Reporting Yr 2: 4116.8729999999996

Name: EAST SIDE PLATING, INC., PLANT 4
Year : 2014
RCRA Id : ORD009049107
Inactive : Not reported
Status: Large quantity generator
Manifest : 001252345FLE
Ship Date : 03/28/2014
TSD : ORD089452353
WS Num: 5
Transporter: CAT000624247
Ship Qty : Not reported
Rpt Unit : Not reported
Off Mng : H132
EPA Waste Codes: F006
Waste Description: Wastewater treatment sludges from electroplating operations
Total Amt Of Waste Stream Generated in Reporting Yr 1: 34021.116499999996

EAST SIDE PLATING PLANT #4 (Continued) **1000393917**

Total Amt Of Waste Stream Generated in Reporting Yr 2: 4486.9290000000001

Name: EAST SIDE PLATING, INC., PLANT 4
Year : 2014
RCRA Id : ORD009049107
Inactive : Not reported
Status: Large quantity generator
Manifest : 011872483JJK
Ship Date : 06/16/2014
TSD : ORD089452353
WS Num: 5
Transporter: CAT000624247
Ship Qty : Not reported
Rpt Unit : Not reported
Off Mng : H132
EPA Waste Codes: F006
Waste Description: Wastewater treatment sludges from electroplating operations
Total Amt Of Waste Stream Generated in Reporting Yr 1: 34021.116499999996
Total Amt Of Waste Stream Generated in Reporting Yr 2: 5747.6589999999997

Name: EAST SIDE PLATING, INC., PLANT 4
Year : 2014
RCRA Id : ORD009049107
Inactive : Not reported
Status: Large quantity generator
Manifest : 011881381JJK
Ship Date : 09/11/2014
TSD : ORD089452353
WS Num: 5
Transporter: CAT000624247
Ship Qty : Not reported
Rpt Unit : Not reported
Off Mng : H132
EPA Waste Codes: F006
Waste Description: Wastewater treatment sludges from electroplating operations
Total Amt Of Waste Stream Generated in Reporting Yr 1: 34021.116499999996
Total Amt Of Waste Stream Generated in Reporting Yr 2: 7455.54

Name: EAST SIDE PLATING, INC., PLANT 4
Year : 2014
RCRA Id : ORD009049107
Inactive : Not reported
Status: Large quantity generator
Manifest : 011881465JJK
Ship Date : 10/29/2014
TSD : ORD089452353
WS Num: 6
Transporter: CAT000624247
Ship Qty : Not reported
Rpt Unit : Not reported
Off Mng : H132
EPA Waste Codes: F006
Waste Description: Hazardous waste debris from electroplating structural repairs
Total Amt Of Waste Stream Generated in Reporting Yr 1: 1877.0364999999999
Total Amt Of Waste Stream Generated in Reporting Yr 2: 56.234000000000002

Name: EAST SIDE PLATING, INC., PLANT 4

EAST SIDE PLATING PLANT #4 (Continued) **1000393917**

Year : 2014
RCRA Id : ORD009049107
Inactive : Not reported
Status: Large quantity generator
Manifest : 011881465JJK
Ship Date : 10/29/2014
TSD : ORD089452353
WS Num: 5
Transporter: CAT000624247
Ship Qty : Not reported
Rpt Unit : Not reported
Off Mng : H132
EPA Waste Codes: F006
Waste Description: Wastewater treatment sludges from electroplating operations
Total Amt Of Waste Stream Generated in Reporting Yr 1: 34021.116499999996
Total Amt Of Waste Stream Generated in Reporting Yr 2: 6889.1184999999996

Manifest:
Name: EAST SIDE PLATING, INC., PLANT 4
Year : 2013
RCRA Id : ORD009049107
Inactive : Not reported
Status: Large quantity generator
Manifest : 001252332FLE
Ship Date : 05/16/2013
TSD : ORD089452353
WS Num: 5
Transporter: ORQ000024475
Ship Qty : Not reported
Rpt Unit : Not reported
Off Mng : H132
EPA Waste Codes: F006
Waste Description: Wastewater treatment sludges from electroplating operations
Total Amt Of Waste Stream Generated in Reporting Yr 1: 29062.547500000001
Total Amt Of Waste Stream Generated in Reporting Yr 2: 6797.5114999999996

Name: EAST SIDE PLATING, INC., PLANT 4
Year : 2013
RCRA Id : ORD009049107
Inactive : Not reported
Status: Large quantity generator
Manifest : 001252335FLE
Ship Date : 07/30/2013
TSD : ORD089452353
WS Num: 5
Transporter: ORQ000024475
Ship Qty : Not reported
Rpt Unit : Not reported
Off Mng : H132
EPA Waste Codes: F006
Waste Description: Wastewater treatment sludges from electroplating operations
Total Amt Of Waste Stream Generated in Reporting Yr 1: 29062.547500000001
Total Amt Of Waste Stream Generated in Reporting Yr 2: 3200.3494999999998

Name: EAST SIDE PLATING, INC., PLANT 4

EAST SIDE PLATING PLANT #4 (Continued) **1000393917**

Year : 2013
RCRA Id : ORD009049107
Inactive : Not reported
Status: Large quantity generator
Manifest : 001252339FLE
Ship Date : 10/15/2013
TSD : ORD089452353
WS Num: 5
Transporter: ORQ000024475
Ship Qty : Not reported
Rpt Unit : Not reported
Off Mng : H132
EPA Waste Codes: F006
Waste Description: Wastewater treatment sludges from electroplating operations
Total Amt Of Waste Stream Generated in Reporting Yr 1: 29062.547500000001
Total Amt Of Waste Stream Generated in Reporting Yr 2: 12642.673000000001

Name: EAST SIDE PLATING, INC., PLANT 4
Year : 2013
RCRA Id : ORD009049107
Inactive : Not reported
Status: Large quantity generator
Manifest : 010586285JJK
Ship Date : 02/13/2013
TSD : ORD089452353
WS Num: 5
Transporter: CAT000624247
Ship Qty : Not reported
Rpt Unit : Not reported
Off Mng : H132
EPA Waste Codes: F006
Waste Description: Wastewater treatment sludges from electroplating operations
Total Amt Of Waste Stream Generated in Reporting Yr 1: 29062.547500000001
Total Amt Of Waste Stream Generated in Reporting Yr 2: 4686.9224999999997

Manifest:
Name: EAST SIDE PLATING, INC., PLANT 4
Year : 2012
RCRA Id : ORD009049107
Inactive : Not reported
Status: Large quantity generator
Manifest : 002947428JJK
Ship Date : 04/18/2012
TSD : AZD980735500
WS Num: 5
Transporter: CAR000177527
Ship Qty : Not reported
Rpt Unit : Not reported
Off Mng : H010
EPA Waste Codes: F006
Waste Description: Wastewater treatment sludges from electroplating operations
Total Amt Of Waste Stream Generated in Reporting Yr 1: Not reported
Total Amt Of Waste Stream Generated in Reporting Yr 2: Not reported

Name: EAST SIDE PLATING, INC., PLANT 4

EAST SIDE PLATING PLANT #4 (Continued) **1000393917**

Year : 2012
RCRA Id : ORD009049107
Inactive : Not reported
Status: Large quantity generator
Manifest : 009399494JJK
Ship Date : 11/09/2012
TSD : ORD089452353
WS Num: 7
Transporter: CAT000624247
Ship Qty : Not reported
Rpt Unit : Not reported
Off Mng : H040
EPA Waste Codes: D003 D006 F006
Waste Description: Sludge from clean-out of cyanide-cadmium electroplating sump
Total Amt Of Waste Stream Generated in Reporting Yr 1: Not reported
Total Amt Of Waste Stream Generated in Reporting Yr 2: Not reported

Name: EAST SIDE PLATING, INC., PLANT 4
Year : 2012
RCRA Id : ORD009049107
Inactive : Not reported
Status: Large quantity generator
Manifest : 009399494JJK
Ship Date : 11/09/2012
TSD : ORD089452353
WS Num: 6
Transporter: CAT000624247
Ship Qty : Not reported
Rpt Unit : Not reported
Off Mng : H132
EPA Waste Codes: F006
Waste Description: Hazardous waste debris from electroplating structural repairs
Total Amt Of Waste Stream Generated in Reporting Yr 1: Not reported
Total Amt Of Waste Stream Generated in Reporting Yr 2: Not reported

Name: EAST SIDE PLATING, INC., PLANT 4
Year : 2012
RCRA Id : ORD009049107
Inactive : Not reported
Status: Large quantity generator
Manifest : 009399494JJK
Ship Date : 11/09/2012
TSD : ORD089452353
WS Num: 5
Transporter: CAT000624247
Ship Qty : Not reported
Rpt Unit : Not reported
Off Mng : H132
EPA Waste Codes: F006
Waste Description: Wastewater treatment sludges from electroplating operations
Total Amt Of Waste Stream Generated in Reporting Yr 1: Not reported
Total Amt Of Waste Stream Generated in Reporting Yr 2: Not reported

Name: EAST SIDE PLATING, INC., PLANT 4
Year : 2012
RCRA Id : ORD009049107
Inactive : Not reported

EAST SIDE PLATING PLANT #4 (Continued) **1000393917**

Status: Large quantity generator
Manifest : 009399643JJK
Ship Date : 08/08/2012
TSD : ORD089452353
WS Num: 5
Transporter: CAT000624247
Ship Qty : Not reported
Rpt Unit : Not reported
Off Mng : H132
EPA Waste Codes: F006
Waste Description: Wastewater treatment sludges from electroplating operations
Total Amt Of Waste Stream Generated in Reporting Yr 1: Not reported
Total Amt Of Waste Stream Generated in Reporting Yr 2: Not reported

Manifest:
Name: EAST SIDE PLATING, INC., PLANT 4
Year : 2011
RCRA Id : ORD009049107
Inactive : Not reported
Status: Large quantity generator
Manifest : 001252329FLE
Ship Date : 04/11/2011
TSD : TXD981514383
WS Num: 7
Transporter: CAR000187922
Ship Qty : Not reported
Rpt Unit : Not reported
Off Mng : H010
EPA Waste Codes: F006
Waste Description: Wastewater treatment sludges from electroplating operations
Total Amt Of Waste Stream Generated in Reporting Yr 1: 12037.704
Total Amt Of Waste Stream Generated in Reporting Yr 2: 6642.8680000000004

Name: EAST SIDE PLATING, INC., PLANT 4
Year : 2011
RCRA Id : ORD009049107
Inactive : Not reported
Status: Large quantity generator
Manifest : 001252399FLE
Ship Date : 12/21/2011
TSD : AZD980735500
WS Num: 7
Transporter: AZR000508515
Ship Qty : Not reported
Rpt Unit : Not reported
Off Mng : H010
EPA Waste Codes: F006
Waste Description: Wastewater treatment sludges from electroplating operations
Total Amt Of Waste Stream Generated in Reporting Yr 1: 12037.704
Total Amt Of Waste Stream Generated in Reporting Yr 2: 2996.2745

Name: EAST SIDE PLATING, INC., PLANT 4
Year : 2011
RCRA Id : ORD009049107
Inactive : Not reported

EAST SIDE PLATING PLANT #4 (Continued) **1000393917**

Status: Large quantity generator
Manifest : 003950244FLE
Ship Date : 04/21/2011
TSD : ORD089452353
WS Num: 8
Transporter: CAT000624247
Ship Qty : Not reported
Rpt Unit : Not reported
Off Mng : H112
EPA Waste Codes: D002 D006 D007
Waste Description: Hazardous waste Debris, used Cyanide and Chromium filters
Total Amt Of Waste Stream Generated in Reporting Yr 1: 138.3175
Total Amt Of Waste Stream Generated in Reporting Yr 2: 115.6425

Name: EAST SIDE PLATING, INC., PLANT 4
Year : 2011
RCRA Id : ORD009049107
Inactive : Not reported
Status: Large quantity generator
Manifest : 003952758FLE
Ship Date : 10/04/2011
TSD : ORD089452353
WS Num: 8
Transporter: CAT000624247
Ship Qty : Not reported
Rpt Unit : Not reported
Off Mng : H112
EPA Waste Codes: D002 D006 D007
Waste Description: Hazardous waste Debris, used Cyanide and Chromium filters
Total Amt Of Waste Stream Generated in Reporting Yr 1: 138.3175
Total Amt Of Waste Stream Generated in Reporting Yr 2: 22.675000000000001

Name: EAST SIDE PLATING, INC., PLANT 4
Year : 2011
RCRA Id : ORD009049107
Inactive : Not reported
Status: Large quantity generator
Manifest : 008364787JJK
Ship Date : 07/29/2011
TSD : AZD980735500
WS Num: 7
Transporter: CAR000177527
Ship Qty : Not reported
Rpt Unit : Not reported
Off Mng : H010
EPA Waste Codes: F006
Waste Description: Wastewater treatment sludges from electroplating operations
Total Amt Of Waste Stream Generated in Reporting Yr 1: 12037.704
Total Amt Of Waste Stream Generated in Reporting Yr 2: 2683.8130000000001

Manifest:
Name: EAST SIDE PLATING, INC., PLANT 4
Year : 2010
RCRA Id : ORD009049107
Inactive : Not reported

EAST SIDE PLATING PLANT #4 (Continued) **1000393917**

Status: Large quantity generator
Manifest : 001252323FLE
Ship Date : 06/11/2010
TSD : TXD981514383
WS Num: 2
Transporter: CAR000187922
Ship Qty : Not reported
Rpt Unit : Not reported
Off Mng : H010
EPA Waste Codes: D002 F008
Waste Description: Alkaline cleaner sludge from bottom of cleaner tanks
Total Amt Of Waste Stream Generated in Reporting Yr 1: 423.85924
Total Amt Of Waste Stream Generated in Reporting Yr 2: 423.85924

Name: EAST SIDE PLATING, INC., PLANT 4
Year : 2010
RCRA Id : ORD009049107
Inactive : Not reported
Status: Large quantity generator
Manifest : 001252323FLE
Ship Date : 06/11/2010
TSD : TXD981514383
WS Num: 6
Transporter: CAR000187922
Ship Qty : Not reported
Rpt Unit : Not reported
Off Mng : H010
EPA Waste Codes: D006 D007 F006
Waste Description: Wastewater treatment sludge from electroplating operations. Listed Waste.
Total Amt Of Waste Stream Generated in Reporting Yr 1: 12348.351500000001
Total Amt Of Waste Stream Generated in Reporting Yr 2: 4114.6054999999997

Name: EAST SIDE PLATING, INC., PLANT 4
Year : 2010
RCRA Id : ORD009049107
Inactive : Not reported
Status: Large quantity generator
Manifest : 001252326FLE
Ship Date : 10/14/2010
TSD : TXD981514383
WS Num: 6
Transporter: CAR000187922
Ship Qty : Not reported
Rpt Unit : Not reported
Off Mng : H010
EPA Waste Codes: D006 D007 F006
Waste Description: Wastewater treatment sludge from electroplating operations. Listed Waste.
Total Amt Of Waste Stream Generated in Reporting Yr 1: 12348.351500000001
Total Amt Of Waste Stream Generated in Reporting Yr 2: 5363.5445

Name: EAST SIDE PLATING, INC., PLANT 4
Year : 2010
RCRA Id : ORD009049107
Inactive : Not reported
Status: Large quantity generator
Manifest : 002656987FLE
Ship Date : 03/12/2010

EAST SIDE PLATING PLANT #4 (Continued) **1000393917**

TSD : ORD089452353
WS Num: 12
Transporter: ORQ000011668
Ship Qty : Not reported
Rpt Unit : Not reported
Off Mng : H132
EPA Waste Codes: D002 D006
Waste Description: Hazardous waste Debris, used Cyanide and Chromium filters
Total Amt Of Waste Stream Generated in Reporting Yr 1: 134.68950000000001
Total Amt Of Waste Stream Generated in Reporting Yr 2: 134.68950000000001

Manifest:
Name: EAST SIDE PLATING, INC., PLANT 4
Year : 2009
RCRA Id : ORD009049107
Inactive : Not reported
Status: Large quantity generator
Manifest : 001252315FLE
Ship Date : 01/14/2009
TSD : TXD981514383
WS Num: 6
Transporter: GAR000190335
Ship Qty : Not reported
Rpt Unit : Not reported
Off Mng : H010
EPA Waste Codes: D006 D007 F006
Waste Description: Wastewater treatment sludge from electroplating operations. Listed Waste.
Total Amt Of Waste Stream Generated in Reporting Yr 1: 14725.145
Total Amt Of Waste Stream Generated in Reporting Yr 2: 6956.2365

Name: EAST SIDE PLATING, INC., PLANT 4
Year : 2009
RCRA Id : ORD009049107
Inactive : Not reported
Status: Large quantity generator
Manifest : 001252315FLE
Ship Date : 01/14/2009
TSD : TXD981514383
WS Num: 2
Transporter: GAR000190355
Ship Qty : Not reported
Rpt Unit : Not reported
Off Mng : H010
EPA Waste Codes: D002 F008
Waste Description: Alkaline cleaner sludge from bottom of cleaner tanks
Total Amt Of Waste Stream Generated in Reporting Yr 1: 635.78886
Total Amt Of Waste Stream Generated in Reporting Yr 2: 211.92962

Name: EAST SIDE PLATING, INC., PLANT 4
Year : 2009
RCRA Id : ORD009049107
Inactive : Not reported
Status: Large quantity generator
Manifest : 001252319FLE
Ship Date : 12/11/2009

EAST SIDE PLATING PLANT #4 (Continued) **1000393917**

TSD : TXD981514383
WS Num: 2
Transporter: TXR000025072
Ship Qty : Not reported
Rpt Unit : Not reported
Off Mng : H010
EPA Waste Codes: D002 F008
Waste Description: Alkaline cleaner sludge from bottom of cleaner tanks
Total Amt Of Waste Stream Generated in Reporting Yr 1: 635.78886
Total Amt Of Waste Stream Generated in Reporting Yr 2: 423.85924

Name: EAST SIDE PLATING, INC., PLANT 4
Year : 2009
RCRA Id : ORD009049107
Inactive : Not reported
Status: Large quantity generator
Manifest : 001252319FLE
Ship Date : 12/11/2009
TSD : TXD981514383
WS Num: 6
Transporter: TXR000025072
Ship Qty : Not reported
Rpt Unit : Not reported
Off Mng : H010
EPA Waste Codes: D006 D007 F006
Waste Description: Wastewater treatment sludge from electroplating operations. Listed Waste.
Total Amt Of Waste Stream Generated in Reporting Yr 1: 14725.145
Total Amt Of Waste Stream Generated in Reporting Yr 2: 4020.7310000000002

Name: EAST SIDE PLATING, INC., PLANT 4
Year : 2009
RCRA Id : ORD009049107
Inactive : Not reported
Status: Large quantity generator
Manifest : 002274245FLE
Ship Date : 01/20/2009
TSD : ORD089452353
WS Num: 12
Transporter: ORQ000026128
Ship Qty : Not reported
Rpt Unit : Not reported
Off Mng : H131
EPA Waste Codes: D002 D006
Waste Description: Hazardous waste Debris, used Cyanide and Chromium filters
Total Amt Of Waste Stream Generated in Reporting Yr 1: 777.29899999999998
Total Amt Of Waste Stream Generated in Reporting Yr 2: 403.61500000000001

Name: EAST SIDE PLATING, INC., PLANT 4
Year : 2009
RCRA Id : ORD009049107
Inactive : Not reported
Status: Large quantity generator
Manifest : 002278621FLE
Ship Date : 05/20/2009
TSD : ORD089452353
WS Num: 12
Transporter: CAT000624247

EAST SIDE PLATING PLANT #4 (Continued) **1000393917**

Ship Qty : Not reported
Rpt Unit : Not reported
Off Mng : H131
EPA Waste Codes: D002 D006
Waste Description: Hazardous waste Debris, used Cyanide and Chromium filters
Total Amt Of Waste Stream Generated in Reporting Yr 1: 777.29899999999998
Total Amt Of Waste Stream Generated in Reporting Yr 2: 375.04450000000003

Name: EAST SIDE PLATING, INC., PLANT 4
Year : 2009
RCRA Id : ORD009049107
Inactive : Not reported
Status: Large quantity generator
Manifest : 0040590227JJ
Ship Date : 03/27/2009
TSD : ORD089452353
WS Num: 6
Transporter: WAR000001743
Ship Qty : Not reported
Rpt Unit : Not reported
Off Mng : H132
EPA Waste Codes: D006 D007 F006
Waste Description: Wastewater treatment sludge from electroplating operations. Listed Waste.
Total Amt Of Waste Stream Generated in Reporting Yr 1: 14725.145
Total Amt Of Waste Stream Generated in Reporting Yr 2: 1329.2085

Name: EAST SIDE PLATING, INC., PLANT 4
Year : 2009
RCRA Id : ORD009049107
Inactive : Not reported
Status: Large quantity generator
Manifest : 005609022JJK
Ship Date : 06/08/2009
TSD : ORD089452353
WS Num: 6
Transporter: WAR000001743
Ship Qty : Not reported
Rpt Unit : Not reported
Off Mng : H132
EPA Waste Codes: D006 D007 F006
Waste Description: Wastewater treatment sludge from electroplating operations. Listed Waste.
Total Amt Of Waste Stream Generated in Reporting Yr 1: 14725.145
Total Amt Of Waste Stream Generated in Reporting Yr 2: 2418.9690000000001

Manifest:
Name: EAST SIDE PLATING, INC., PLANT 4
Year : 2008
RCRA Id : ORD009049107
Inactive : Not reported
Status: Large quantity generator
Manifest : 001032126FLE
Ship Date : 02/04/2008
TSD : ORD089452353
WS Num: 12
Transporter: ORQ000011668

EAST SIDE PLATING PLANT #4 (Continued) **1000393917**

Ship Qty : Not reported
Rpt Unit : Not reported
Off Mng : H132
EPA Waste Codes: D002 D006
Waste Description: Hazardous waste Debris, used Cyanide and Chromium filters
Total Amt Of Waste Stream Generated in Reporting Yr 1: 1199.5074999999999
Total Amt Of Waste Stream Generated in Reporting Yr 2: 167.79499999999999

Name: EAST SIDE PLATING, INC., PLANT 4
Year : 2008
RCRA Id : ORD009049107
Inactive : Not reported
Status: Large quantity generator
Manifest : 001252310fle
Ship Date : 07/30/2008
TSD : TXD981514383
WS Num: 2
Transporter: AZR000035717
Ship Qty : Not reported
Rpt Unit : Not reported
Off Mng : H010
EPA Waste Codes: D002 F008
Waste Description: Alkaline cleaner sludge from bottom of cleaner tanks
Total Amt Of Waste Stream Generated in Reporting Yr 1: 1192.1041124999999
Total Amt Of Waste Stream Generated in Reporting Yr 2: 370.87683500000003

Name: EAST SIDE PLATING, INC., PLANT 4
Year : 2008
RCRA Id : ORD009049107
Inactive : Not reported
Status: Large quantity generator
Manifest : 001252310FLE
Ship Date : 07/30/2008
TSD : TXD981514383
WS Num: 6
Transporter: CAR000177527
Ship Qty : Not reported
Rpt Unit : Not reported
Off Mng : H010
EPA Waste Codes: D006 D007 F006
Waste Description: Wastewater treatment sludge from electroplating operations. Listed Waste.
Total Amt Of Waste Stream Generated in Reporting Yr 1: 13736.968500000001
Total Amt Of Waste Stream Generated in Reporting Yr 2: 4198.5029999999997

Name: EAST SIDE PLATING, INC., PLANT 4
Year : 2008
RCRA Id : ORD009049107
Inactive : Not reported
Status: Large quantity generator
Manifest : 002068220FLE
Ship Date : 07/07/2008
TSD : ORD089452353
WS Num: 12
Transporter: ORQ000026128
Ship Qty : Not reported
Rpt Unit : Not reported
Off Mng : H132

EAST SIDE PLATING PLANT #4 (Continued) **1000393917**

EPA Waste Codes: D002 D006
Waste Description: Hazardous waste Debris, used Cyanide and Chromium filters
Total Amt Of Waste Stream Generated in Reporting Yr 1: 1199.5074999999999
Total Amt Of Waste Stream Generated in Reporting Yr 2: 215.41249999999999

Name: EAST SIDE PLATING, INC., PLANT 4
Year : 2008
RCRA Id : ORD009049107
Inactive : Not reported
Status: Large quantity generator
Manifest : 002068728FLE
Ship Date : 10/22/2008
TSD : ORD089452353
WS Num: 12
Transporter: ORQ000026128
Ship Qty : Not reported
Rpt Unit : Not reported
Off Mng : H132
EPA Waste Codes: D002 D006
Waste Description: Hazardous waste Debris, used Cyanide and Chromium filters
Total Amt Of Waste Stream Generated in Reporting Yr 1: 1199.5074999999999
Total Amt Of Waste Stream Generated in Reporting Yr 2: 816.29999999999995

Name: EAST SIDE PLATING, INC., PLANT 4
Year : 2008
RCRA Id : ORD009049107
Inactive : Not reported
Status: Large quantity generator
Manifest : 002947426jjk
Ship Date : 02/08/2008
TSD : AZD980735500
WS Num: 2
Transporter: AZR000035717
Ship Qty : Not reported
Rpt Unit : Not reported
Off Mng : H010
EPA Waste Codes: D002 F008
Waste Description: Alkaline cleaner sludge from bottom of cleaner tanks
Total Amt Of Waste Stream Generated in Reporting Yr 1: 1192.1041124999999
Total Amt Of Waste Stream Generated in Reporting Yr 2: 423.85924

Name: EAST SIDE PLATING, INC., PLANT 4
Year : 2008
RCRA Id : ORD009049107
Inactive : Not reported
Status: Large quantity generator
Manifest : 002947426JJK
Ship Date : 02/08/2008
TSD : AZD980735500
WS Num: 6
Transporter: AZR000035717
Ship Qty : Not reported
Rpt Unit : Not reported
Off Mng : H010
EPA Waste Codes: D006 D007 F006
Waste Description: Wastewater treatment sludge from electroplating operations. Listed Waste.
Total Amt Of Waste Stream Generated in Reporting Yr 1: 13736.968500000001

EAST SIDE PLATING PLANT #4 (Continued) **1000393917**

Total Amt Of Waste Stream Generated in Reporting Yr 2: 1330.569

Name: EAST SIDE PLATING, INC., PLANT 4
Year : 2008
RCRA Id : ORD009049107
Inactive : Not reported
Status: Large quantity generator
Manifest : 002947427jjk
Ship Date : 06/16/2008
TSD : AZD980735500
WS Num: 2
Transporter: AZR000035717
Ship Qty : Not reported
Rpt Unit : Not reported
Off Mng : H010
EPA Waste Codes: D002 F008
Waste Description: Alkaline cleaner sludge from bottom of cleaner tanks
Total Amt Of Waste Stream Generated in Reporting Yr 1: 1192.1041124999999
Total Amt Of Waste Stream Generated in Reporting Yr 2: 397.36803750000001

Name: EAST SIDE PLATING, INC., PLANT 4
Year : 2008
RCRA Id : ORD009049107
Inactive : Not reported
Status: Large quantity generator
Manifest : 002947427JJK
Ship Date : 06/16/2008
TSD : AZD980735500
WS Num: 6
Transporter: AZR000035717
Ship Qty : Not reported
Rpt Unit : Not reported
Off Mng : H010
EPA Waste Codes: D006 D007 F006
Waste Description: Wastewater treatment sludge from electroplating operations. Listed Waste.
Total Amt Of Waste Stream Generated in Reporting Yr 1: 13736.968500000001
Total Amt Of Waste Stream Generated in Reporting Yr 2: 4385.7984999999999

Manifest:
Name: EAST SIDE PLATING, INC., PLANT 4
Year : 2007
RCRA Id : ORD009049107
Inactive : Not reported
Status: Large quantity generator
Manifest : 000369869JJK
Ship Date : 01/31/2007
TSD : AZD980735500
WS Num: 6
Transporter: UTR000007708
Ship Qty : Not reported
Rpt Unit : Not reported
Off Mng : H010
EPA Waste Codes: D006 D007 F006
Waste Description: Wastewater treatment sludge from electroplating operations. Listed Waste.
Total Amt Of Waste Stream Generated in Reporting Yr 1: 19410.25

EAST SIDE PLATING PLANT #4 (Continued) **1000393917**

Total Amt Of Waste Stream Generated in Reporting Yr 2: 3756.79

Name: EAST SIDE PLATING, INC., PLANT 4
Year : 2007
RCRA Id : ORD009049107
Inactive : Not reported
Status: Large quantity generator
Manifest : 000369870JJK
Ship Date : 04/06/2007
TSD : AZD980735500
WS Num: 6
Transporter: AZR000035717
Ship Qty : Not reported
Rpt Unit : Not reported
Off Mng : H010
EPA Waste Codes: D006 D007 F006
Waste Description: Wastewater treatment sludge from electroplating operations. Listed Waste.
Total Amt Of Waste Stream Generated in Reporting Yr 1: 19410.25
Total Amt Of Waste Stream Generated in Reporting Yr 2: 2143.2399999999998

Name: EAST SIDE PLATING, INC., PLANT 4
Year : 2007
RCRA Id : ORD009049107
Inactive : Not reported
Status: Large quantity generator
Manifest : 001110780FLE
Ship Date : 11/05/2007
TSD : ORD089452353
WS Num: 12
Transporter: ORQ000011668
Ship Qty : Not reported
Rpt Unit : Not reported
Off Mng : H132
EPA Waste Codes: D002 D006
Waste Description: Hazardous waste Debris, used Cyanide and Chromium filters
Total Amt Of Waste Stream Generated in Reporting Yr 1: 458.49000000000001
Total Amt Of Waste Stream Generated in Reporting Yr 2: 186.38999999999999

Name: EAST SIDE PLATING, INC., PLANT 4
Year : 2007
RCRA Id : ORD009049107
Inactive : Not reported
Status: Large quantity generator
Manifest : 001174245FLE
Ship Date : 03/02/2007
TSD : ORD089452353
WS Num: 12
Transporter: ORQ000011668
Ship Qty : Not reported
Rpt Unit : Not reported
Off Mng : H132
EPA Waste Codes: D002 D006
Waste Description: Hazardous waste Debris, used Cyanide and Chromium filters
Total Amt Of Waste Stream Generated in Reporting Yr 1: 458.49000000000001
Total Amt Of Waste Stream Generated in Reporting Yr 2: 272.10000000000002

Name: EAST SIDE PLATING, INC., PLANT 4

EAST SIDE PLATING PLANT #4 (Continued) **1000393917**

Year : 2007
RCRA Id : ORD009049107
Inactive : Not reported
Status: Large quantity generator
Manifest : 001252308FLE
Ship Date : 12/28/2007
TSD : TXD981514383
WS Num: 6
Transporter: UTR000007708
Ship Qty : Not reported
Rpt Unit : Not reported
Off Mng : H010
EPA Waste Codes: D006 D007 F006
Waste Description: Wastewater treatment sludge from electroplating operations. Listed Waste.
Total Amt Of Waste Stream Generated in Reporting Yr 1: 19410.25
Total Amt Of Waste Stream Generated in Reporting Yr 2: 5329.9899999999998

Name: EAST SIDE PLATING, INC., PLANT 4
Year : 2007
RCRA Id : ORD009049107
Inactive : Not reported
Status: Large quantity generator
Manifest : 001691411JJK
Ship Date : 07/23/2007
TSD : WAD991281767
WS Num: 10
Transporter: WAR000001743
Ship Qty : Not reported
Rpt Unit : Not reported
Off Mng : H040
EPA Waste Codes: D006 D007 P029
Waste Description: sump solution containing cyanaide and cadmium
Total Amt Of Waste Stream Generated in Reporting Yr 1: 840.34000000000003
Total Amt Of Waste Stream Generated in Reporting Yr 2: 840.34000000000003

Name: EAST SIDE PLATING, INC., PLANT 4
Year : 2007
RCRA Id : ORD009049107
Inactive : Not reported
Status: Large quantity generator
Manifest : 002544914JJK
Ship Date : 06/13/2007
TSD : AZD980735500
WS Num: 6
Transporter: AZR000035717
Ship Qty : Not reported
Rpt Unit : Not reported
Off Mng : H010
EPA Waste Codes: D006 D007 F006
Waste Description: Wastewater treatment sludge from electroplating operations. Listed Waste.
Total Amt Of Waste Stream Generated in Reporting Yr 1: 19410.25
Total Amt Of Waste Stream Generated in Reporting Yr 2: 4199.4099999999999

Name: EAST SIDE PLATING, INC., PLANT 4
Year : 2007
RCRA Id : ORD009049107
Inactive : Not reported

EAST SIDE PLATING PLANT #4 (Continued) **1000393917**

Status: Large quantity generator
Manifest : 002544915JJK
Ship Date : 03/31/2007
TSD : AZD980735500
WS Num: 2
Transporter: AZR000035717
Ship Qty : Not reported
Rpt Unit : Not reported
Off Mng : H010
EPA Waste Codes: D002 F008
Waste Description: Alkaline cleaner sludge from bottom of cleaner tanks
Total Amt Of Waste Stream Generated in Reporting Yr 1: 715.25999999999999
Total Amt Of Waste Stream Generated in Reporting Yr 2: 715.25999999999999

Name: EAST SIDE PLATING, INC., PLANT 4
Year : 2007
RCRA Id : ORD009049107
Inactive : Not reported
Status: Large quantity generator
Manifest : 002544915JJK
Ship Date : 08/31/2007
TSD : AZD980735500
WS Num: 6
Transporter: AZR000035717
Ship Qty : Not reported
Rpt Unit : Not reported
Off Mng : H010
EPA Waste Codes: D006 D007 F006
Waste Description: Wastewater treatment sludge from electroplating operations. Listed Waste.
Total Amt Of Waste Stream Generated in Reporting Yr 1: 19410.25
Total Amt Of Waste Stream Generated in Reporting Yr 2: 3980.8200000000002

Manifest:
Name: EAST SIDE PLATING, INC., PLANT 4
Year : 2006
RCRA Id : ORD009049107
Inactive : Not reported
Status: Large quantity generator
Manifest : 04006
Ship Date : 02/07/2006
TSD : ORD089452353
WS Num: Not reported
Transporter: CAD063547996
Ship Qty : 5925
Rpt Unit : LB
Off Mng : H132
EPA Waste Codes: D006 D007 F006
Waste Description: Wastewater treatment sludge from electroplating operations. Listed Waste.
Total Amt Of Waste Stream Generated in Reporting Yr 1: Not reported
Total Amt Of Waste Stream Generated in Reporting Yr 2: Not reported

Name: EAST SIDE PLATING, INC., PLANT 4
Year : 2006
RCRA Id : ORD009049107
Inactive : Not reported

EAST SIDE PLATING PLANT #4 (Continued) **1000393917**

Status: Large quantity generator
Manifest : 11106
Ship Date : 04/20/2006
TSD : TXD981514383
WS Num: Not reported
Transporter: CAD063547996
Ship Qty : 6295
Rpt Unit : LB
Off Mng : H010
EPA Waste Codes: D006 D007 F006
Waste Description: Wastewater treatment sludge from electroplating operations. Listed Waste.
Total Amt Of Waste Stream Generated in Reporting Yr 1: Not reported
Total Amt Of Waste Stream Generated in Reporting Yr 2: Not reported

Name: EAST SIDE PLATING, INC., PLANT 4
Year : 2006
RCRA Id : ORD009049107
Inactive : Not reported
Status: Large quantity generator
Manifest : 15806
Ship Date : 06/07/2006
TSD : AZR980735500
WS Num: Not reported
Transporter: AZR000035717
Ship Qty : 5899
Rpt Unit : LB
Off Mng : H010
EPA Waste Codes: D006 D007 F006
Waste Description: Wastewater treatment sludge from electroplating operations. Listed Waste.
Total Amt Of Waste Stream Generated in Reporting Yr 1: Not reported
Total Amt Of Waste Stream Generated in Reporting Yr 2: Not reported

Name: EAST SIDE PLATING, INC., PLANT 4
Year : 2006
RCRA Id : ORD009049107
Inactive : Not reported
Status: Large quantity generator
Manifest : 24306
Ship Date : 08/31/2006
TSD : AZR980735500
WS Num: Not reported
Transporter: AZR000035717
Ship Qty : 80
Rpt Unit : GAL
Off Mng : H010
EPA Waste Codes: D002 F008
Waste Description: Alkaline cleaner sludge from bottom of cleaner tanks
Total Amt Of Waste Stream Generated in Reporting Yr 1: Not reported
Total Amt Of Waste Stream Generated in Reporting Yr 2: Not reported

Name: EAST SIDE PLATING, INC., PLANT 4
Year : 2006
RCRA Id : ORD009049107
Inactive : Not reported
Status: Large quantity generator
Manifest : 24306
Ship Date : 08/31/2006

EAST SIDE PLATING PLANT #4 (Continued) **1000393917**

TSD : AZR980735500
WS Num: Not reported
Transporter: AZR000035717
Ship Qty : 8577
Rpt Unit : LB
Off Mng : H010
EPA Waste Codes: D006 D007 F006
Waste Description: Wastewater treatment sludge from electroplating operations. Listed Waste.
Total Amt Of Waste Stream Generated in Reporting Yr 1: Not reported
Total Amt Of Waste Stream Generated in Reporting Yr 2: Not reported

Name: EAST SIDE PLATING, INC., PLANT 4
Year : 2006
RCRA Id : ORD009049107
Inactive : Not reported
Status: Large quantity generator
Manifest : 369867JJK
Ship Date : 11/02/2006
TSD : AZR980735500
WS Num: Not reported
Transporter: AZR000035717
Ship Qty : 6070
Rpt Unit : LB
Off Mng : H010
EPA Waste Codes: D006 D007 F006
Waste Description: Wastewater treatment sludge from electroplating operations. Listed Waste.
Total Amt Of Waste Stream Generated in Reporting Yr 1: Not reported
Total Amt Of Waste Stream Generated in Reporting Yr 2: Not reported

Name: EAST SIDE PLATING, INC., PLANT 4
Year : 2006
RCRA Id : ORD009049107
Inactive : Not reported
Status: Large quantity generator
Manifest : 63491
Ship Date : 03/28/2006
TSD : WAD991281767
WS Num: Not reported
Transporter: WAR000001743
Ship Qty : 3460
Rpt Unit : LB
Off Mng : H040
EPA Waste Codes: D006 D007 P029
Waste Description: sump solution containing cyanaide and cadmium
Total Amt Of Waste Stream Generated in Reporting Yr 1: Not reported
Total Amt Of Waste Stream Generated in Reporting Yr 2: Not reported

Manifest:
Name: EAST SIDE PLATING, INC., PLANT 4
Year : 2004
RCRA Id : ORD009049107
Inactive : Not reported
Status: Large quantity generator
Manifest : 09804
Ship Date : 04/01/2004

EAST SIDE PLATING PLANT #4 (Continued) **1000393917**

TSD : TXD981514383
WS Num: Not reported
Transporter: CAD063547996
Ship Qty : 7751
Rpt Unit : LB
Off Mng : H010
EPA Waste Codes: D006 D007 F006
Waste Description: Not reported
Total Amt Of Waste Stream Generated in Reporting Yr 1: Not reported
Total Amt Of Waste Stream Generated in Reporting Yr 2: Not reported

Name: EAST SIDE PLATING, INC., PLANT 4
Year : 2004
RCRA Id : ORD009049107
Inactive : Not reported
Status: Large quantity generator
Manifest : 16804
Ship Date : 06/16/2004
TSD : TXD981514383
WS Num: Not reported
Transporter: CAD063547996
Ship Qty : 22386
Rpt Unit : LB
Off Mng : H010
EPA Waste Codes: D006 D007 F006
Waste Description: Not reported
Total Amt Of Waste Stream Generated in Reporting Yr 1: Not reported
Total Amt Of Waste Stream Generated in Reporting Yr 2: Not reported

Name: EAST SIDE PLATING, INC., PLANT 4
Year : 2004
RCRA Id : ORD009049107
Inactive : Not reported
Status: Large quantity generator
Manifest : 23904
Ship Date : 08/25/2004
TSD : TXD981514383
WS Num: Not reported
Transporter: CAD063547996
Ship Qty : 385
Rpt Unit : LB
Off Mng : H010
EPA Waste Codes: D002
Waste Description: Not reported
Total Amt Of Waste Stream Generated in Reporting Yr 1: Not reported
Total Amt Of Waste Stream Generated in Reporting Yr 2: Not reported

Name: EAST SIDE PLATING, INC., PLANT 4
Year : 2004
RCRA Id : ORD009049107
Inactive : Not reported
Status: Large quantity generator
Manifest : 23904
Ship Date : 08/25/2004
TSD : TXD981524383
WS Num: Not reported
Transporter: CAD063547996

EAST SIDE PLATING PLANT #4 (Continued) **1000393917**

Ship Qty : 9224
Rpt Unit : LB
Off Mng : H010
EPA Waste Codes: D006 D007 F006
Waste Description: Not reported
Total Amt Of Waste Stream Generated in Reporting Yr 1: Not reported
Total Amt Of Waste Stream Generated in Reporting Yr 2: Not reported

Name: EAST SIDE PLATING, INC., PLANT 4
Year : 2004
RCRA Id : ORD009049107
Inactive : Not reported
Status: Large quantity generator
Manifest : 29504
Ship Date : 10/19/2004
TSD : ORD089452353
WS Num: Not reported
Transporter: CAD063547996
Ship Qty : 5832
Rpt Unit : LB
Off Mng : H132
EPA Waste Codes: D006 D007 F006
Waste Description: Not reported
Total Amt Of Waste Stream Generated in Reporting Yr 1: Not reported
Total Amt Of Waste Stream Generated in Reporting Yr 2: Not reported

Name: EAST SIDE PLATING, INC., PLANT 4
Year : 2004
RCRA Id : ORD009049107
Inactive : Not reported
Status: Large quantity generator
Manifest : 33404
Ship Date : 12/08/2004
TSD : ORD089452353
WS Num: Not reported
Transporter: CAD063547996
Ship Qty : 6286
Rpt Unit : LB
Off Mng : H132
EPA Waste Codes: D006 D007 F006
Waste Description: Not reported
Total Amt Of Waste Stream Generated in Reporting Yr 1: Not reported
Total Amt Of Waste Stream Generated in Reporting Yr 2: Not reported

Manifest:
Name: EAST SIDE PLATING, INC., PLANT 4
Year : 2003
RCRA Id : ORD009049107
Inactive : Not reported
Status: Large quantity generator
Manifest : 05803
Ship Date : 02/27/2003
TSD : TXD981514383
WS Num: 6
Transporter: Not reported

EAST SIDE PLATING PLANT #4 (Continued) **1000393917**

Ship Qty : Not reported
Rpt Unit : Not reported
Off Mng : H039
EPA Waste Codes: D006
Waste Description: Wastewater treatment sludge from electroplating operations. Listed Waste.
Total Amt Of Waste Stream Generated in Reporting Yr 1: 15906.966
Total Amt Of Waste Stream Generated in Reporting Yr 2: 3593.534

Name: EAST SIDE PLATING, INC., PLANT 4
Year : 2003
RCRA Id : ORD009049107
Inactive : Not reported
Status: Large quantity generator
Manifest : 05803
Ship Date : 02/27/2003
TSD : TXD981514383
WS Num: 6
Transporter: Not reported
Ship Qty : Not reported
Rpt Unit : Not reported
Off Mng : H039
EPA Waste Codes: D007
Waste Description: Wastewater treatment sludge from electroplating operations. Listed Waste.
Total Amt Of Waste Stream Generated in Reporting Yr 1: 15906.966
Total Amt Of Waste Stream Generated in Reporting Yr 2: 3593.534

Name: EAST SIDE PLATING, INC., PLANT 4
Year : 2003
RCRA Id : ORD009049107
Inactive : Not reported
Status: Large quantity generator
Manifest : 05803
Ship Date : 02/27/2003
TSD : TXD981514383
WS Num: 6
Transporter: Not reported
Ship Qty : Not reported
Rpt Unit : Not reported
Off Mng : H039
EPA Waste Codes: F006
Waste Description: Wastewater treatment sludge from electroplating operations. Listed Waste.
Total Amt Of Waste Stream Generated in Reporting Yr 1: 15906.966
Total Amt Of Waste Stream Generated in Reporting Yr 2: 3593.534

Name: EAST SIDE PLATING, INC., PLANT 4
Year : 2003
RCRA Id : ORD009049107
Inactive : Not reported
Status: Large quantity generator
Manifest : 21803
Ship Date : 05/28/2003
TSD : TXD981514383
WS Num: 6
Transporter: Not reported
Ship Qty : Not reported
Rpt Unit : Not reported
Off Mng : H039

EAST SIDE PLATING PLANT #4 (Continued) **1000393917**

EPA Waste Codes: D006
Waste Description: Wastewater treatment sludge from electroplating operations. Listed Waste.
Total Amt Of Waste Stream Generated in Reporting Yr 1: 15906.966
Total Amt Of Waste Stream Generated in Reporting Yr 2: 3728.677

Name: EAST SIDE PLATING, INC., PLANT 4
Year : 2003
RCRA Id : ORD009049107
Inactive : Not reported
Status: Large quantity generator
Manifest : 21803
Ship Date : 05/28/2003
TSD : TXD981514383
WS Num: 6
Transporter: Not reported
Ship Qty : Not reported
Rpt Unit : Not reported
Off Mng : H039
EPA Waste Codes: D007
Waste Description: Wastewater treatment sludge from electroplating operations. Listed Waste.
Total Amt Of Waste Stream Generated in Reporting Yr 1: 15906.966
Total Amt Of Waste Stream Generated in Reporting Yr 2: 3728.677

Name: EAST SIDE PLATING, INC., PLANT 4
Year : 2003
RCRA Id : ORD009049107
Inactive : Not reported
Status: Large quantity generator
Manifest : 21803
Ship Date : 05/28/2003
TSD : TXD981514383
WS Num: 6
Transporter: Not reported
Ship Qty : Not reported
Rpt Unit : Not reported
Off Mng : H039
EPA Waste Codes: F006
Waste Description: Wastewater treatment sludge from electroplating operations. Listed Waste.
Total Amt Of Waste Stream Generated in Reporting Yr 1: 15906.966
Total Amt Of Waste Stream Generated in Reporting Yr 2: 3728.677

Name: EAST SIDE PLATING, INC., PLANT 4
Year : 2003
RCRA Id : ORD009049107
Inactive : Not reported
Status: Large quantity generator
Manifest : 22603
Ship Date : 08/13/2003
TSD : TXD981514383
WS Num: 6
Transporter: Not reported
Ship Qty : Not reported
Rpt Unit : Not reported
Off Mng : H039
EPA Waste Codes: D006
Waste Description: Wastewater treatment sludge from electroplating operations. Listed Waste.
Total Amt Of Waste Stream Generated in Reporting Yr 1: 15906.966

EAST SIDE PLATING PLANT #4 (Continued) **1000393917**

Total Amt Of Waste Stream Generated in Reporting Yr 2: 2287.9075

Name: EAST SIDE PLATING, INC., PLANT 4
Year : 2003
RCRA Id : ORD009049107
Inactive : Not reported
Status: Large quantity generator
Manifest : 22603
Ship Date : 08/13/2003
TSD : TXD981514383
WS Num: 6
Transporter: Not reported
Ship Qty : Not reported
Rpt Unit : Not reported
Off Mng : H039
EPA Waste Codes: D007
Waste Description: Wastewater treatment sludge from electroplating operations. Listed Waste.
Total Amt Of Waste Stream Generated in Reporting Yr 1: 15906.966
Total Amt Of Waste Stream Generated in Reporting Yr 2: 2287.9075

Name: EAST SIDE PLATING, INC., PLANT 4
Year : 2003
RCRA Id : ORD009049107
Inactive : Not reported
Status: Large quantity generator
Manifest : 22603
Ship Date : 08/13/2003
TSD : TXD981514383
WS Num: 6
Transporter: Not reported
Ship Qty : Not reported
Rpt Unit : Not reported
Off Mng : H039
EPA Waste Codes: F006
Waste Description: Wastewater treatment sludge from electroplating operations. Listed Waste.
Total Amt Of Waste Stream Generated in Reporting Yr 1: 15906.966
Total Amt Of Waste Stream Generated in Reporting Yr 2: 2287.9075

Name: EAST SIDE PLATING, INC., PLANT 4
Year : 2003
RCRA Id : ORD009049107
Inactive : Not reported
Status: Large quantity generator
Manifest : 28603
Ship Date : 10/20/2003
TSD : WAD980976906
WS Num: 7
Transporter: Not reported
Ship Qty : Not reported
Rpt Unit : Not reported
Off Mng : H039
EPA Waste Codes: D006
Waste Description: Used gold cyanide plating solution. Toxic, contains cyanide.
Total Amt Of Waste Stream Generated in Reporting Yr 1: 457.9193575
Total Amt Of Waste Stream Generated in Reporting Yr 2: 457.9193575

EAST SIDE PLATING PLANT #4 (Continued) **1000393917**

Click this hyperlink while viewing on your computer to access
528 additional OR_MANIFEST: record(s) in the EDR Site Report.

Name: EAST SIDE PLATING, INC., PLANT 4
Year : 2003
RCRA Id : ORD009049107
Inactive : Not reported
Status: Large quantity generator
Manifest : 28603
Ship Date : 10/20/2003
TSD : WAD980976906
WS Num: 7
Transporter: Not reported
Ship Qty : Not reported
Rpt Unit : Not reported
Off Mng : H039
EPA Waste Codes: F007
Waste Description: Used gold cyanide plating solution. Toxic, contains cyanide.
Total Amt Of Waste Stream Generated in Reporting Yr 1: 457.9193575
Total Amt Of Waste Stream Generated in Reporting Yr 2: 457.9193575

Name: EAST SIDE PLATING, INC., PLANT 4
Year : 2003
RCRA Id : ORD009049107
Inactive : Not reported
Status: Large quantity generator
Manifest : 35203
Ship Date : 12/17/2003
TSD : TXD981514383
WS Num: 2
Transporter: Not reported
Ship Qty : Not reported
Rpt Unit : Not reported
Off Mng : H039
EPA Waste Codes: D002
Waste Description: Alkaline cleaner sludge from bottom of cleaner tanks
Total Amt Of Waste Stream Generated in Reporting Yr 1: 238.4208225
Total Amt Of Waste Stream Generated in Reporting Yr 2: 238.4208225

Name: EAST SIDE PLATING, INC., PLANT 4
Year : 2003
RCRA Id : ORD009049107
Inactive : Not reported
Status: Large quantity generator
Manifest : 35203
Ship Date : 12/17/2003
TSD : TXD981514383
WS Num: 6
Transporter: Not reported
Ship Qty : Not reported
Rpt Unit : Not reported
Off Mng : H039
EPA Waste Codes: D006
Waste Description: Wastewater treatment sludge from electroplating operations. Listed Waste.
Total Amt Of Waste Stream Generated in Reporting Yr 1: 15906.966
Total Amt Of Waste Stream Generated in Reporting Yr 2: 6247.416

EAST SIDE PLATING PLANT #4 (Continued) **1000393917**

Name: EAST SIDE PLATING, INC., PLANT 4
Year : 2003
RCRA Id : ORD009049107
Inactive : Not reported
Status: Large quantity generator
Manifest : 35203
Ship Date : 12/17/2003
TSD : TXD981514383
WS Num: 6
Transporter: Not reported
Ship Qty : Not reported
Rpt Unit : Not reported
Off Mng : H039
EPA Waste Codes: D007
Waste Description: Wastewater treatment sludge from electroplating operations. Listed Waste.
Total Amt Of Waste Stream Generated in Reporting Yr 1: 15906.966
Total Amt Of Waste Stream Generated in Reporting Yr 2: 6247.416

Name: EAST SIDE PLATING, INC., PLANT 4
Year : 2003
RCRA Id : ORD009049107
Inactive : Not reported
Status: Large quantity generator
Manifest : 35203
Ship Date : 12/17/2003
TSD : TXD981514383
WS Num: 6
Transporter: Not reported
Ship Qty : Not reported
Rpt Unit : Not reported
Off Mng : H039
EPA Waste Codes: F006
Waste Description: Wastewater treatment sludge from electroplating operations. Listed Waste.
Total Amt Of Waste Stream Generated in Reporting Yr 1: 15906.966
Total Amt Of Waste Stream Generated in Reporting Yr 2: 6247.416

Manifest:
Name: EAST SIDE PLATING INC PLANT 4
Year : 2002
RCRA Id : ORD009049107
Inactive : Not reported
Status: Large quantity generator
Manifest : 17102
Ship Date : 06/19/2002
TSD : TXD981514383
WS Num: 10
Transporter: Not reported
Ship Qty : Not reported
Rpt Unit : Not reported
Off Mng : M014
EPA Waste Codes: D006
Waste Description: Wastewater treatment sludge from electroplating operations. Listed Waste.
Total Amt Of Waste Stream Generated in Reporting Yr 1: 14919.243
Total Amt Of Waste Stream Generated in Reporting Yr 2: 3664

EAST SIDE PLATING PLANT #4 (Continued) **1000393917**

Name: EAST SIDE PLATING INC PLANT 4
Year : 2002
RCRA Id : ORD009049107
Inactive : Not reported
Status: Large quantity generator
Manifest : 17102
Ship Date : 06/19/2002
TSD : TXD981514383
WS Num: 10
Transporter: Not reported
Ship Qty : Not reported
Rpt Unit : Not reported
Off Mng : M014
EPA Waste Codes: D007
Waste Description: Wastewater treatment sludge from electroplating operations. Listed Waste.
Total Amt Of Waste Stream Generated in Reporting Yr 1: 14919.243
Total Amt Of Waste Stream Generated in Reporting Yr 2: 3664

Name: EAST SIDE PLATING INC PLANT 4
Year : 2002
RCRA Id : ORD009049107
Inactive : Not reported
Status: Large quantity generator
Manifest : 17102
Ship Date : 06/19/2002
TSD : TXD981514383
WS Num: 10
Transporter: Not reported
Ship Qty : Not reported
Rpt Unit : Not reported
Off Mng : M014
EPA Waste Codes: F006
Waste Description: Wastewater treatment sludge from electroplating operations. Listed Waste.
Total Amt Of Waste Stream Generated in Reporting Yr 1: 14919.243
Total Amt Of Waste Stream Generated in Reporting Yr 2: 3664

Name: EAST SIDE PLATING INC PLANT 4
Year : 2002
RCRA Id : ORD009049107
Inactive : Not reported
Status: Large quantity generator
Manifest : 23902
Ship Date : 12/04/2002
TSD : TXD981514383
WS Num: 10
Transporter: Not reported
Ship Qty : Not reported
Rpt Unit : Not reported
Off Mng : M014
EPA Waste Codes: D006
Waste Description: Wastewater treatment sludge from electroplating operations. Listed Waste.
Total Amt Of Waste Stream Generated in Reporting Yr 1: 14919.243
Total Amt Of Waste Stream Generated in Reporting Yr 2: 4357

Name: EAST SIDE PLATING INC PLANT 4
Year : 2002
RCRA Id : ORD009049107

EAST SIDE PLATING PLANT #4 (Continued) **1000393917**

Inactive : Not reported
Status: Large quantity generator
Manifest : 23902
Ship Date : 12/04/2002
TSD : TXD981514383
WS Num: 10
Transporter: Not reported
Ship Qty : Not reported
Rpt Unit : Not reported
Off Mng : M014
EPA Waste Codes: D007
Waste Description: Wastewater treatment sludge from electroplating operations. Listed Waste.
Total Amt Of Waste Stream Generated in Reporting Yr 1: 14919.243
Total Amt Of Waste Stream Generated in Reporting Yr 2: 4357

Name: EAST SIDE PLATING INC PLANT 4
Year : 2002
RCRA Id : ORD009049107
Inactive : Not reported
Status: Large quantity generator
Manifest : 23902
Ship Date : 12/04/2002
TSD : TXD981514383
WS Num: 10
Transporter: Not reported
Ship Qty : Not reported
Rpt Unit : Not reported
Off Mng : M014
EPA Waste Codes: F006
Waste Description: Wastewater treatment sludge from electroplating operations. Listed Waste.
Total Amt Of Waste Stream Generated in Reporting Yr 1: 14919.243
Total Amt Of Waste Stream Generated in Reporting Yr 2: 4357

Name: EAST SIDE PLATING INC PLANT 4
Year : 2002
RCRA Id : ORD009049107
Inactive : Not reported
Status: Large quantity generator
Manifest : 24802
Ship Date : 09/04/2002
TSD : TXD981514383
WS Num: 10
Transporter: Not reported
Ship Qty : Not reported
Rpt Unit : Not reported
Off Mng : M014
EPA Waste Codes: D006
Waste Description: Wastewater treatment sludge from electroplating operations. Listed Waste.
Total Amt Of Waste Stream Generated in Reporting Yr 1: 14919.243
Total Amt Of Waste Stream Generated in Reporting Yr 2: 3412

Name: EAST SIDE PLATING INC PLANT 4
Year : 2002
RCRA Id : ORD009049107
Inactive : Not reported
Status: Large quantity generator
Manifest : 24802

EAST SIDE PLATING PLANT #4 (Continued) **1000393917**

Ship Date : 09/04/2002
TSD : TXD981514383
WS Num: 10
Transporter: Not reported
Ship Qty : Not reported
Rpt Unit : Not reported
Off Mng : M014
EPA Waste Codes: D007
Waste Description: Wastewater treatment sludge from electroplating operations. Listed Waste.
Total Amt Of Waste Stream Generated in Reporting Yr 1: 14919.243
Total Amt Of Waste Stream Generated in Reporting Yr 2: 3412

Name: EAST SIDE PLATING INC PLANT 4
Year : 2002
RCRA Id : ORD009049107
Inactive : Not reported
Status: Large quantity generator
Manifest : 24802
Ship Date : 09/04/2002
TSD : TXD981514383
WS Num: 10
Transporter: Not reported
Ship Qty : Not reported
Rpt Unit : Not reported
Off Mng : M014
EPA Waste Codes: F006
Waste Description: Wastewater treatment sludge from electroplating operations. Listed Waste.
Total Amt Of Waste Stream Generated in Reporting Yr 1: 14919.243
Total Amt Of Waste Stream Generated in Reporting Yr 2: 3412

Name: EAST SIDE PLATING INC PLANT 4
Year : 2002
RCRA Id : ORD009049107
Inactive : Not reported
Status: Large quantity generator
Manifest : 26702
Ship Date : 03/20/2002
TSD : TXD981514383
WS Num: 10
Transporter: Not reported
Ship Qty : Not reported
Rpt Unit : Not reported
Off Mng : M014
EPA Waste Codes: D006
Waste Description: Wastewater treatment sludge from electroplating operations. Listed Waste.
Total Amt Of Waste Stream Generated in Reporting Yr 1: 14919.243
Total Amt Of Waste Stream Generated in Reporting Yr 2: 3487

Click this hyperlink while viewing on your computer to access
528 additional OR_MANIFEST: record(s) in the EDR Site Report.

Name: EAST SIDE PLATING INC PLANT 4
Year : 2002
RCRA Id : ORD009049107
Inactive : Not reported
Status: Large quantity generator
Manifest : 26702

EAST SIDE PLATING PLANT #4 (Continued) **1000393917**

Ship Date : 03/20/2002
TSD : TXD981514383
WS Num: 10
Transporter: Not reported
Ship Qty : Not reported
Rpt Unit : Not reported
Off Mng : M014
EPA Waste Codes: D007
Waste Description: Wastewater treatment sludge from electroplating operations. Listed Waste.
Total Amt Of Waste Stream Generated in Reporting Yr 1: 14919.243
Total Amt Of Waste Stream Generated in Reporting Yr 2: 3487

Name: EAST SIDE PLATING INC PLANT 4
Year : 2002
RCRA Id : ORD009049107
Inactive : Not reported
Status: Large quantity generator
Manifest : 26702
Ship Date : 03/20/2002
TSD : TXD981514383
WS Num: 10
Transporter: Not reported
Ship Qty : Not reported
Rpt Unit : Not reported
Off Mng : M014
EPA Waste Codes: F006
Waste Description: Wastewater treatment sludge from electroplating operations. Listed Waste.
Total Amt Of Waste Stream Generated in Reporting Yr 1: 14919.243
Total Amt Of Waste Stream Generated in Reporting Yr 2: 3487

Manifest:
Name: EAST SIDE PLATING INC PLANT 4
Year : 2001
RCRA Id : ORD009049107
Inactive : Not reported
Status: Large quantity generator
Manifest : 05401
Ship Date : 02/22/2001
TSD : TXD981514383
WS Num: 7
Transporter: Not reported
Ship Qty : Not reported
Rpt Unit : Not reported
Off Mng : M014
EPA Waste Codes: D006
Waste Description: Wastewater treatment sludge from electroplating operations. Listed waste.
Total Amt Of Waste Stream Generated in Reporting Yr 1: 17526.4145
Total Amt Of Waste Stream Generated in Reporting Yr 2: 3110

Name: EAST SIDE PLATING INC PLANT 4
Year : 2001
RCRA Id : ORD009049107
Inactive : Not reported
Status: Large quantity generator
Manifest : 05401

EAST SIDE PLATING PLANT #4 (Continued) **1000393917**

Ship Date : 02/22/2001
TSD : TXD981514383
WS Num: 7
Transporter: Not reported
Ship Qty : Not reported
Rpt Unit : Not reported
Off Mng : M014
EPA Waste Codes: D007
Waste Description: Wastewater treatment sludge from electroplating operations. Listed waste.
Total Amt Of Waste Stream Generated in Reporting Yr 1: 17526.4145
Total Amt Of Waste Stream Generated in Reporting Yr 2: 3110

Name: EAST SIDE PLATING INC PLANT 4
Year : 2001
RCRA Id : ORD009049107
Inactive : Not reported
Status: Large quantity generator
Manifest : 05401
Ship Date : 02/22/2001
TSD : TXD981514383
WS Num: 7
Transporter: Not reported
Ship Qty : Not reported
Rpt Unit : Not reported
Off Mng : M014
EPA Waste Codes: F006
Waste Description: Wastewater treatment sludge from electroplating operations. Listed waste.
Total Amt Of Waste Stream Generated in Reporting Yr 1: 17526.4145
Total Amt Of Waste Stream Generated in Reporting Yr 2: 3110

Name: EAST SIDE PLATING INC PLANT 4
Year : 2001
RCRA Id : ORD009049107
Inactive : Not reported
Status: Large quantity generator
Manifest : 12101
Ship Date : 05/20/2001
TSD : TXD981514383
WS Num: 7
Transporter: Not reported
Ship Qty : Not reported
Rpt Unit : Not reported
Off Mng : M014
EPA Waste Codes: D006
Waste Description: Wastewater treatment sludge from electroplating operations. Listed waste.
Total Amt Of Waste Stream Generated in Reporting Yr 1: 17526.4145
Total Amt Of Waste Stream Generated in Reporting Yr 2: 4517

Name: EAST SIDE PLATING INC PLANT 4
Year : 2001
RCRA Id : ORD009049107
Inactive : Not reported
Status: Large quantity generator
Manifest : 12101
Ship Date : 05/20/2001
TSD : TXD981514383
WS Num: 7

EAST SIDE PLATING PLANT #4 (Continued) **1000393917**

Transporter: Not reported
Ship Qty : Not reported
Rpt Unit : Not reported
Off Mng : M014
EPA Waste Codes: D007
Waste Description: Wastewater treatment sludge from electroplating operations. Listed waste.
Total Amt Of Waste Stream Generated in Reporting Yr 1: 17526.4145
Total Amt Of Waste Stream Generated in Reporting Yr 2: 4517

Name: EAST SIDE PLATING INC PLANT 4
Year : 2001
RCRA Id : ORD009049107
Inactive : Not reported
Status: Large quantity generator
Manifest : 12101
Ship Date : 05/20/2001
TSD : TXD981514383
WS Num: 7
Transporter: Not reported
Ship Qty : Not reported
Rpt Unit : Not reported
Off Mng : M014
EPA Waste Codes: F006
Waste Description: Wastewater treatment sludge from electroplating operations. Listed waste.
Total Amt Of Waste Stream Generated in Reporting Yr 1: 17526.4145
Total Amt Of Waste Stream Generated in Reporting Yr 2: 4517

Name: EAST SIDE PLATING INC PLANT 4
Year : 2001
RCRA Id : ORD009049107
Inactive : Not reported
Status: Large quantity generator
Manifest : 20701
Ship Date : 07/25/2001
TSD : TXD981514383
WS Num: 7
Transporter: Not reported
Ship Qty : Not reported
Rpt Unit : Not reported
Off Mng : M014
EPA Waste Codes: D006
Waste Description: Wastewater treatment sludge from electroplating operations. Listed waste.
Total Amt Of Waste Stream Generated in Reporting Yr 1: 17526.4145
Total Amt Of Waste Stream Generated in Reporting Yr 2: 2195

Name: EAST SIDE PLATING INC PLANT 4
Year : 2001
RCRA Id : ORD009049107
Inactive : Not reported
Status: Large quantity generator
Manifest : 20701
Ship Date : 07/25/2001
TSD : TXD981514383
WS Num: 7
Transporter: Not reported
Ship Qty : Not reported
Rpt Unit : Not reported

EAST SIDE PLATING PLANT #4 (Continued) **1000393917**

Off Mng : M014
EPA Waste Codes: D007
Waste Description: Wastewater treatment sludge from electroplating operations. Listed waste.
Total Amt Of Waste Stream Generated in Reporting Yr 1: 17526.4145
Total Amt Of Waste Stream Generated in Reporting Yr 2: 2195

Name: EAST SIDE PLATING INC PLANT 4
Year : 2001
RCRA Id : ORD009049107
Inactive : Not reported
Status: Large quantity generator
Manifest : 20701
Ship Date : 07/25/2001
TSD : TXD981514383
WS Num: 7
Transporter: Not reported
Ship Qty : Not reported
Rpt Unit : Not reported
Off Mng : M014
EPA Waste Codes: F006
Waste Description: Wastewater treatment sludge from electroplating operations. Listed waste.
Total Amt Of Waste Stream Generated in Reporting Yr 1: 17526.4145
Total Amt Of Waste Stream Generated in Reporting Yr 2: 2195

Name: EAST SIDE PLATING INC PLANT 4
Year : 2001
RCRA Id : ORD009049107
Inactive : Not reported
Status: Large quantity generator
Manifest : 27001
Ship Date : 09/27/2001
TSD : TXD981514383
WS Num: 7
Transporter: Not reported
Ship Qty : Not reported
Rpt Unit : Not reported
Off Mng : M014
EPA Waste Codes: D006
Waste Description: Wastewater treatment sludge from electroplating operations. Listed waste.
Total Amt Of Waste Stream Generated in Reporting Yr 1: 17526.4145
Total Amt Of Waste Stream Generated in Reporting Yr 2: 3170

Click this hyperlink while viewing on your computer to access
528 additional OR_MANIFEST: record(s) in the EDR Site Report.

Name: EAST SIDE PLATING INC PLANT 4
Year : 2001
RCRA Id : ORD009049107
Inactive : Not reported
Status: Large quantity generator
Manifest : 27001
Ship Date : 09/27/2001
TSD : TXD981514383
WS Num: 7
Transporter: Not reported
Ship Qty : Not reported
Rpt Unit : Not reported

EAST SIDE PLATING PLANT #4 (Continued) **1000393917**

Off Mng : M014
EPA Waste Codes: D007
Waste Description: Wastewater treatment sludge from electroplating operations. Listed waste.
Total Amt Of Waste Stream Generated in Reporting Yr 1: 17526.4145
Total Amt Of Waste Stream Generated in Reporting Yr 2: 3170

Name: EAST SIDE PLATING INC PLANT 4
Year : 2001
RCRA Id : ORD009049107
Inactive : Not reported
Status: Large quantity generator
Manifest : 27001
Ship Date : 09/27/2001
TSD : TXD981514383
WS Num: 7
Transporter: Not reported
Ship Qty : Not reported
Rpt Unit : Not reported
Off Mng : M014
EPA Waste Codes: F006
Waste Description: Wastewater treatment sludge from electroplating operations. Listed waste.
Total Amt Of Waste Stream Generated in Reporting Yr 1: 17526.4145
Total Amt Of Waste Stream Generated in Reporting Yr 2: 3170

Name: EAST SIDE PLATING INC PLANT 4
Year : 2001
RCRA Id : ORD009049107
Inactive : Not reported
Status: Large quantity generator
Manifest : 34701
Ship Date : 12/12/2001
TSD : TXD981514383
WS Num: 7
Transporter: Not reported
Ship Qty : Not reported
Rpt Unit : Not reported
Off Mng : M014
EPA Waste Codes: D006
Waste Description: Wastewater treatment sludge from electroplating operations. Listed waste.
Total Amt Of Waste Stream Generated in Reporting Yr 1: 17526.4145
Total Amt Of Waste Stream Generated in Reporting Yr 2: 3376

Name: EAST SIDE PLATING INC PLANT 4
Year : 2001
RCRA Id : ORD009049107
Inactive : Not reported
Status: Large quantity generator
Manifest : 34701
Ship Date : 12/12/2001
TSD : TXD981514383
WS Num: 7
Transporter: Not reported
Ship Qty : Not reported
Rpt Unit : Not reported
Off Mng : M014
EPA Waste Codes: D007
Waste Description: Wastewater treatment sludge from electroplating operations. Listed waste.

EAST SIDE PLATING PLANT #4 (Continued) **1000393917**

Total Amt Of Waste Stream Generated in Reporting Yr 1: 17526.4145
Total Amt Of Waste Stream Generated in Reporting Yr 2: 3376

Name: EAST SIDE PLATING INC PLANT 4
Year : 2001
RCRA Id : ORD009049107
Inactive : Not reported
Status: Large quantity generator
Manifest : 34701
Ship Date : 12/12/2001
TSD : TXD981514383
WS Num: 7
Transporter: Not reported
Ship Qty : Not reported
Rpt Unit : Not reported
Off Mng : M014
EPA Waste Codes: F006
Waste Description: Wastewater treatment sludge from electroplating operations. Listed waste.
Total Amt Of Waste Stream Generated in Reporting Yr 1: 17526.4145
Total Amt Of Waste Stream Generated in Reporting Yr 2: 3376

Manifest:
Name: EAST SIDE PLATING INC PLANT 4
Year : 2000
RCRA Id : ORD009049107
Inactive : Not reported
Status: Large quantity generator
Manifest : 07400
Ship Date : 03/15/2000
TSD : ORD089452353
WS Num: 14
Transporter: Not reported
Ship Qty : Not reported
Rpt Unit : Not reported
Off Mng : M013
EPA Waste Codes: D006
Waste Description: Wastewater treatment sludge form electroplating operatins. Toxic. Chromium
Total Amt Of Waste Stream Generated in Reporting Yr 1: 48402.055
Total Amt Of Waste Stream Generated in Reporting Yr 2: 13608

Name: EAST SIDE PLATING INC PLANT 4
Year : 2000
RCRA Id : ORD009049107
Inactive : Not reported
Status: Large quantity generator
Manifest : 07400
Ship Date : 03/15/2000
TSD : ORD089452353
WS Num: 14
Transporter: Not reported
Ship Qty : Not reported
Rpt Unit : Not reported
Off Mng : M013
EPA Waste Codes: D007
Waste Description: Wastewater treatment sludge form electroplating operatins. Toxic. Chromium

EAST SIDE PLATING PLANT #4 (Continued) **1000393917**

Total Amt Of Waste Stream Generated in Reporting Yr 1: 48402.055
Total Amt Of Waste Stream Generated in Reporting Yr 2: 13608

Name: EAST SIDE PLATING INC PLANT 4
Year : 2000
RCRA Id : ORD009049107
Inactive : Not reported
Status: Large quantity generator
Manifest : 07400
Ship Date : 03/15/2000
TSD : ORD089452353
WS Num: 14
Transporter: Not reported
Ship Qty : Not reported
Rpt Unit : Not reported
Off Mng : M013
EPA Waste Codes: F006
Waste Description: Wastewater treatment sludge form electroplating operatins. Toxic. Chromium
Total Amt Of Waste Stream Generated in Reporting Yr 1: 48402.055
Total Amt Of Waste Stream Generated in Reporting Yr 2: 13608

Name: EAST SIDE PLATING INC PLANT 4
Year : 2000
RCRA Id : ORD009049107
Inactive : Not reported
Status: Large quantity generator
Manifest : 11000
Ship Date : 04/18/2000
TSD : ORD089452353
WS Num: 14
Transporter: Not reported
Ship Qty : Not reported
Rpt Unit : Not reported
Off Mng : M013
EPA Waste Codes: D006
Waste Description: Wastewater treatment sludge form electroplating operatins. Toxic. Chromium
Total Amt Of Waste Stream Generated in Reporting Yr 1: 48402.055
Total Amt Of Waste Stream Generated in Reporting Yr 2: 8926

Name: EAST SIDE PLATING INC PLANT 4
Year : 2000
RCRA Id : ORD009049107
Inactive : Not reported
Status: Large quantity generator
Manifest : 11000
Ship Date : 04/18/2000
TSD : ORD089452353
WS Num: 14
Transporter: Not reported
Ship Qty : Not reported
Rpt Unit : Not reported
Off Mng : M013
EPA Waste Codes: D007
Waste Description: Wastewater treatment sludge form electroplating operatins. Toxic. Chromium
Total Amt Of Waste Stream Generated in Reporting Yr 1: 48402.055
Total Amt Of Waste Stream Generated in Reporting Yr 2: 8926

EAST SIDE PLATING PLANT #4 (Continued) **1000393917**

Name: EAST SIDE PLATING INC PLANT 4
Year : 2000
RCRA Id : ORD009049107
Inactive : Not reported
Status: Large quantity generator
Manifest : 11000
Ship Date : 04/18/2000
TSD : ORD089452353
WS Num: 14
Transporter: Not reported
Ship Qty : Not reported
Rpt Unit : Not reported
Off Mng : M013
EPA Waste Codes: F006
Waste Description: Wastewater treatment sludge form electroplating operatins. Toxic. Chromium
Total Amt Of Waste Stream Generated in Reporting Yr 1: 48402.055
Total Amt Of Waste Stream Generated in Reporting Yr 2: 8926

Name: EAST SIDE PLATING INC PLANT 4
Year : 2000
RCRA Id : ORD009049107
Inactive : Not reported
Status: Large quantity generator
Manifest : 13200
Ship Date : 05/11/2000
TSD : ORD089452353
WS Num: 13
Transporter: Not reported
Ship Qty : Not reported
Rpt Unit : Not reported
Off Mng : M132
EPA Waste Codes: D006
Waste Description: Hazardous waste debris materials. Toxic. Contaminated with chromium &/or ca
Total Amt Of Waste Stream Generated in Reporting Yr 1: 1722
Total Amt Of Waste Stream Generated in Reporting Yr 2: 585

Name: EAST SIDE PLATING INC PLANT 4
Year : 2000
RCRA Id : ORD009049107
Inactive : Not reported
Status: Large quantity generator
Manifest : 13200
Ship Date : 05/11/2000
TSD : ORD089452353
WS Num: 13
Transporter: Not reported
Ship Qty : Not reported
Rpt Unit : Not reported
Off Mng : M132
EPA Waste Codes: D007
Waste Description: Hazardous waste debris materials. Toxic. Contaminated with chromium &/or ca
Total Amt Of Waste Stream Generated in Reporting Yr 1: 1722
Total Amt Of Waste Stream Generated in Reporting Yr 2: 585

Name: EAST SIDE PLATING INC PLANT 4
Year : 2000
RCRA Id : ORD009049107

EAST SIDE PLATING PLANT #4 (Continued) **1000393917**

Inactive : Not reported
Status: Large quantity generator
Manifest : 14500
Ship Date : 05/23/2000
TSD : ORD089452353
WS Num: 14
Transporter: Not reported
Ship Qty : Not reported
Rpt Unit : Not reported
Off Mng : M013
EPA Waste Codes: D006
Waste Description: Wastewater treatment sludge form electroplating operatins. Toxic. Chromium
Total Amt Of Waste Stream Generated in Reporting Yr 1: 48402.055
Total Amt Of Waste Stream Generated in Reporting Yr 2: 2365

Name: EAST SIDE PLATING INC PLANT 4
Year : 2000
RCRA Id : ORD009049107
Inactive : Not reported
Status: Large quantity generator
Manifest : 14500
Ship Date : 05/23/2000
TSD : ORD089452353
WS Num: 14
Transporter: Not reported
Ship Qty : Not reported
Rpt Unit : Not reported
Off Mng : M013
EPA Waste Codes: D007
Waste Description: Wastewater treatment sludge form electroplating operatins. Toxic. Chromium
Total Amt Of Waste Stream Generated in Reporting Yr 1: 48402.055
Total Amt Of Waste Stream Generated in Reporting Yr 2: 2365

Click this hyperlink while viewing on your computer to access
528 additional OR_MANIFEST: record(s) in the EDR Site Report.

Name: EAST SIDE PLATING INC PLANT 4
Year : 2000
RCRA Id : ORD009049107
Inactive : Not reported
Status: Large quantity generator
Manifest : 14500
Ship Date : 05/23/2000
TSD : ORD089452353
WS Num: 14
Transporter: Not reported
Ship Qty : Not reported
Rpt Unit : Not reported
Off Mng : M013
EPA Waste Codes: F006
Waste Description: Wastewater treatment sludge form electroplating operatins. Toxic. Chromium
Total Amt Of Waste Stream Generated in Reporting Yr 1: 48402.055
Total Amt Of Waste Stream Generated in Reporting Yr 2: 2365

Name: EAST SIDE PLATING INC PLANT 4
Year : 2000
RCRA Id : ORD009049107

EAST SIDE PLATING PLANT #4 (Continued) **1000393917**

Inactive : Not reported
Status: Large quantity generator
Manifest : 20800
Ship Date : 07/21/2000
TSD : ORD089452353
WS Num: 14
Transporter: Not reported
Ship Qty : Not reported
Rpt Unit : Not reported
Off Mng : M013
EPA Waste Codes: D006
Waste Description: Wastewater treatment sludge form electroplating operatins. Toxic. Chromium
Total Amt Of Waste Stream Generated in Reporting Yr 1: 48402.055
Total Amt Of Waste Stream Generated in Reporting Yr 2: 4057

Name: EAST SIDE PLATING INC PLANT 4
Year : 2000
RCRA Id : ORD009049107
Inactive : Not reported
Status: Large quantity generator
Manifest : 20800
Ship Date : 07/21/2000
TSD : ORD089452353
WS Num: 14
Transporter: Not reported
Ship Qty : Not reported
Rpt Unit : Not reported
Off Mng : M013
EPA Waste Codes: D007
Waste Description: Wastewater treatment sludge form electroplating operatins. Toxic. Chromium
Total Amt Of Waste Stream Generated in Reporting Yr 1: 48402.055
Total Amt Of Waste Stream Generated in Reporting Yr 2: 4057

Name: EAST SIDE PLATING INC PLANT 4
Year : 2000
RCRA Id : ORD009049107
Inactive : Not reported
Status: Large quantity generator
Manifest : 20800
Ship Date : 07/21/2000
TSD : ORD089452353
WS Num: 14
Transporter: Not reported
Ship Qty : Not reported
Rpt Unit : Not reported
Off Mng : M013
EPA Waste Codes: F006
Waste Description: Wastewater treatment sludge form electroplating operatins. Toxic. Chromium
Total Amt Of Waste Stream Generated in Reporting Yr 1: 48402.055
Total Amt Of Waste Stream Generated in Reporting Yr 2: 4057

Name: EAST SIDE PLATING INC PLANT 4
Year : 2000
RCRA Id : ORD009049107
Inactive : Not reported
Status: Large quantity generator
Manifest : 24200

EAST SIDE PLATING PLANT #4 (Continued) **1000393917**

Ship Date : 08/28/2000
TSD : ORD089452353
WS Num: 13
Transporter: Not reported
Ship Qty : Not reported
Rpt Unit : Not reported
Off Mng : M132
EPA Waste Codes: D006
Waste Description: Hazardous waste debris materials. Toxic. Contaminated with chromium &/or ca
Total Amt Of Waste Stream Generated in Reporting Yr 1: 1722
Total Amt Of Waste Stream Generated in Reporting Yr 2: 502

Name: EAST SIDE PLATING INC PLANT 4
Year : 2000
RCRA Id : ORD009049107
Inactive : Not reported
Status: Large quantity generator
Manifest : 24200
Ship Date : 08/28/2000
TSD : ORD089452353
WS Num: 13
Transporter: Not reported
Ship Qty : Not reported
Rpt Unit : Not reported
Off Mng : M132
EPA Waste Codes: D007
Waste Description: Hazardous waste debris materials. Toxic. Contaminated with chromium &/or ca
Total Amt Of Waste Stream Generated in Reporting Yr 1: 1722
Total Amt Of Waste Stream Generated in Reporting Yr 2: 502

Name: EAST SIDE PLATING INC PLANT 4
Year : 2000
RCRA Id : ORD009049107
Inactive : Not reported
Status: Large quantity generator
Manifest : 25600
Ship Date : 09/11/2000
TSD : TXD981514383
WS Num: 14
Transporter: Not reported
Ship Qty : Not reported
Rpt Unit : Not reported
Off Mng : M137
EPA Waste Codes: D006
Waste Description: Wastewater treatment sludge form electroplating operatins. Toxic. Chromium
Total Amt Of Waste Stream Generated in Reporting Yr 1: 48402.055
Total Amt Of Waste Stream Generated in Reporting Yr 2: 4319

Name: EAST SIDE PLATING INC PLANT 4
Year : 2000
RCRA Id : ORD009049107
Inactive : Not reported
Status: Large quantity generator
Manifest : 25600
Ship Date : 09/11/2000
TSD : TXD981514383
WS Num: 14

EAST SIDE PLATING PLANT #4 (Continued) **1000393917**

Transporter: Not reported
Ship Qty : Not reported
Rpt Unit : Not reported
Off Mng : M137
EPA Waste Codes: D007
Waste Description: Wastewater treatment sludge form electroplating operatins. Toxic. Chromium
Total Amt Of Waste Stream Generated in Reporting Yr 1: 48402.055
Total Amt Of Waste Stream Generated in Reporting Yr 2: 4319

Name: EAST SIDE PLATING INC PLANT 4
Year : 2000
RCRA Id : ORD009049107
Inactive : Not reported
Status: Large quantity generator
Manifest : 25600
Ship Date : 09/11/2000
TSD : TXD981514383
WS Num: 14
Transporter: Not reported
Ship Qty : Not reported
Rpt Unit : Not reported
Off Mng : M137
EPA Waste Codes: F006
Waste Description: Wastewater treatment sludge form electroplating operatins. Toxic. Chromium
Total Amt Of Waste Stream Generated in Reporting Yr 1: 48402.055
Total Amt Of Waste Stream Generated in Reporting Yr 2: 4319

Name: EAST SIDE PLATING INC PLANT 4
Year : 2000
RCRA Id : ORD009049107
Inactive : Not reported
Status: Large quantity generator
Manifest : 31400
Ship Date : 11/07/2000
TSD : TXD981514383
WS Num: 14
Transporter: Not reported
Ship Qty : Not reported
Rpt Unit : Not reported
Off Mng : M137
EPA Waste Codes: D006
Waste Description: Wastewater treatment sludge form electroplating operatins. Toxic. Chromium
Total Amt Of Waste Stream Generated in Reporting Yr 1: 48402.055
Total Amt Of Waste Stream Generated in Reporting Yr 2: 2302

Manifest:
Name: EAST SIDE PLATING INC PLANT 4
Year : 1999
RCRA Id : ORD009049107
Inactive : Not reported
Status: Large quantity generator
Manifest : 09132
Ship Date : 09/13/1999
TSD : ORD089452353
WS Num: 18

EAST SIDE PLATING PLANT #4 (Continued) **1000393917**

Transporter: Not reported
Ship Qty : Not reported
Rpt Unit : Not reported
Off Mng : M132
EPA Waste Codes: D006
Waste Description: Hazardous waste debris materials. Characteristic for toxicity; contaminate
Total Amt Of Waste Stream Generated in Reporting Yr 1: 3279
Total Amt Of Waste Stream Generated in Reporting Yr 2: 255

Name: EAST SIDE PLATING INC PLANT 4
Year : 1999
RCRA Id : ORD009049107
Inactive : Not reported
Status: Large quantity generator
Manifest : 09132
Ship Date : 09/13/1999
TSD : ORD089452353
WS Num: 18
Transporter: Not reported
Ship Qty : Not reported
Rpt Unit : Not reported
Off Mng : M132
EPA Waste Codes: D007
Waste Description: Hazardous waste debris materials. Characteristic for toxicity; contaminate
Total Amt Of Waste Stream Generated in Reporting Yr 1: 3279
Total Amt Of Waste Stream Generated in Reporting Yr 2: 255

Name: EAST SIDE PLATING INC PLANT 4
Year : 1999
RCRA Id : ORD009049107
Inactive : Not reported
Status: Large quantity generator
Manifest : 38500
Ship Date : 02/03/1999
TSD : NVD980895338
WS Num: 19
Transporter: Not reported
Ship Qty : Not reported
Rpt Unit : Not reported
Off Mng : M013
EPA Waste Codes: D006
Waste Description: Wastewater treatment sludges from electroplating operations. Hazardous for
Total Amt Of Waste Stream Generated in Reporting Yr 1: 70485
Total Amt Of Waste Stream Generated in Reporting Yr 2: 10133

Name: EAST SIDE PLATING INC PLANT 4
Year : 1999
RCRA Id : ORD009049107
Inactive : Not reported
Status: Large quantity generator
Manifest : 38500
Ship Date : 02/03/1999
TSD : NVD980895338
WS Num: 19
Transporter: Not reported
Ship Qty : Not reported
Rpt Unit : Not reported

EAST SIDE PLATING PLANT #4 (Continued) **1000393917**

Off Mng : M013
EPA Waste Codes: D007
Waste Description: Wastewater treatment sludges from electroplating operations. Hazardous for
Total Amt Of Waste Stream Generated in Reporting Yr 1: 70485
Total Amt Of Waste Stream Generated in Reporting Yr 2: 10133

Name: EAST SIDE PLATING INC PLANT 4
Year : 1999
RCRA Id : ORD009049107
Inactive : Not reported
Status: Large quantity generator
Manifest : 38500
Ship Date : 02/03/1999
TSD : NVD980895338
WS Num: 19
Transporter: Not reported
Ship Qty : Not reported
Rpt Unit : Not reported
Off Mng : M013
EPA Waste Codes: F006
Waste Description: Wastewater treatment sludges from electroplating operations. Hazardous for
Total Amt Of Waste Stream Generated in Reporting Yr 1: 70485
Total Amt Of Waste Stream Generated in Reporting Yr 2: 10133

Name: EAST SIDE PLATING INC PLANT 4
Year : 1999
RCRA Id : ORD009049107
Inactive : Not reported
Status: Large quantity generator
Manifest : 39119
Ship Date : 03/03/1999
TSD : NVD980895338
WS Num: 19
Transporter: Not reported
Ship Qty : Not reported
Rpt Unit : Not reported
Off Mng : M013
EPA Waste Codes: D006
Waste Description: Wastewater treatment sludges from electroplating operations. Hazardous for
Total Amt Of Waste Stream Generated in Reporting Yr 1: 70485
Total Amt Of Waste Stream Generated in Reporting Yr 2: 9195

Name: EAST SIDE PLATING INC PLANT 4
Year : 1999
RCRA Id : ORD009049107
Inactive : Not reported
Status: Large quantity generator
Manifest : 39119
Ship Date : 03/03/1999
TSD : NVD980895338
WS Num: 19
Transporter: Not reported
Ship Qty : Not reported
Rpt Unit : Not reported
Off Mng : M013
EPA Waste Codes: D007
Waste Description: Wastewater treatment sludges from electroplating operations. Hazardous for

EAST SIDE PLATING PLANT #4 (Continued) **1000393917**

Total Amt Of Waste Stream Generated in Reporting Yr 1: 70485
Total Amt Of Waste Stream Generated in Reporting Yr 2: 9195

Name: EAST SIDE PLATING INC PLANT 4
Year : 1999
RCRA Id : ORD009049107
Inactive : Not reported
Status: Large quantity generator
Manifest : 39119
Ship Date : 03/03/1999
TSD : NVD980895338
WS Num: 19
Transporter: Not reported
Ship Qty : Not reported
Rpt Unit : Not reported
Off Mng : M013
EPA Waste Codes: F006
Waste Description: Wastewater treatment sludges from electroplating operations. Hazardous for
Total Amt Of Waste Stream Generated in Reporting Yr 1: 70485
Total Amt Of Waste Stream Generated in Reporting Yr 2: 9195

Name: EAST SIDE PLATING INC PLANT 4
Year : 1999
RCRA Id : ORD009049107
Inactive : Not reported
Status: Large quantity generator
Manifest : 40504
Ship Date : 05/05/1999
TSD : NVD980895338
WS Num: 19
Transporter: Not reported
Ship Qty : Not reported
Rpt Unit : Not reported
Off Mng : M013
EPA Waste Codes: D006
Waste Description: Wastewater treatment sludges from electroplating operations. Hazardous for
Total Amt Of Waste Stream Generated in Reporting Yr 1: 70485
Total Amt Of Waste Stream Generated in Reporting Yr 2: 9984

Name: EAST SIDE PLATING INC PLANT 4
Year : 1999
RCRA Id : ORD009049107
Inactive : Not reported
Status: Large quantity generator
Manifest : 40504
Ship Date : 05/05/1999
TSD : NVD980895338
WS Num: 19
Transporter: Not reported
Ship Qty : Not reported
Rpt Unit : Not reported
Off Mng : M013
EPA Waste Codes: D007
Waste Description: Wastewater treatment sludges from electroplating operations. Hazardous for
Total Amt Of Waste Stream Generated in Reporting Yr 1: 70485
Total Amt Of Waste Stream Generated in Reporting Yr 2: 9984

EAST SIDE PLATING PLANT #4 (Continued) **1000393917**

Click this hyperlink while viewing on your computer to access
528 additional OR_MANIFEST: record(s) in the EDR Site Report.

Name: EAST SIDE PLATING INC PLANT 4
Year : 1999
RCRA Id : ORD009049107
Inactive : Not reported
Status: Large quantity generator
Manifest : 40504
Ship Date : 05/05/1999
TSD : NVD980895338
WS Num: 19
Transporter: Not reported
Ship Qty : Not reported
Rpt Unit : Not reported
Off Mng : M013
EPA Waste Codes: F006
Waste Description: Wastewater treatment sludges from electroplating operations. Hazardous for
Total Amt Of Waste Stream Generated in Reporting Yr 1: 70485
Total Amt Of Waste Stream Generated in Reporting Yr 2: 9984

Name: EAST SIDE PLATING INC PLANT 4
Year : 1999
RCRA Id : ORD009049107
Inactive : Not reported
Status: Large quantity generator
Manifest : 40902
Ship Date : 05/27/1999
TSD : NVD980895338
WS Num: 19
Transporter: Not reported
Ship Qty : Not reported
Rpt Unit : Not reported
Off Mng : M013
EPA Waste Codes: D006
Waste Description: Wastewater treatment sludges from electroplating operations. Hazardous for
Total Amt Of Waste Stream Generated in Reporting Yr 1: 70485
Total Amt Of Waste Stream Generated in Reporting Yr 2: 6481

Name: EAST SIDE PLATING INC PLANT 4
Year : 1999
RCRA Id : ORD009049107
Inactive : Not reported
Status: Large quantity generator
Manifest : 40902
Ship Date : 05/27/1999
TSD : NVD980895338
WS Num: 19
Transporter: Not reported
Ship Qty : Not reported
Rpt Unit : Not reported
Off Mng : M013
EPA Waste Codes: D007
Waste Description: Wastewater treatment sludges from electroplating operations. Hazardous for
Total Amt Of Waste Stream Generated in Reporting Yr 1: 70485
Total Amt Of Waste Stream Generated in Reporting Yr 2: 6481

EAST SIDE PLATING PLANT #4 (Continued) **1000393917**

Name: EAST SIDE PLATING INC PLANT 4
Year : 1999
RCRA Id : ORD009049107
Inactive : Not reported
Status: Large quantity generator
Manifest : 40902
Ship Date : 05/27/1999
TSD : NVD980895338
WS Num: 19
Transporter: Not reported
Ship Qty : Not reported
Rpt Unit : Not reported
Off Mng : M013
EPA Waste Codes: F006
Waste Description: Wastewater treatment sludges from electroplating operations. Hazardous for
Total Amt Of Waste Stream Generated in Reporting Yr 1: 70485
Total Amt Of Waste Stream Generated in Reporting Yr 2: 6481

Name: EAST SIDE PLATING INC PLANT 4
Year : 1999
RCRA Id : ORD009049107
Inactive : Not reported
Status: Large quantity generator
Manifest : 41989
Ship Date : 07/14/1999
TSD : NVD980895338
WS Num: 19
Transporter: Not reported
Ship Qty : Not reported
Rpt Unit : Not reported
Off Mng : M013
EPA Waste Codes: D006
Waste Description: Wastewater treatment sludges from electroplating operations. Hazardous for
Total Amt Of Waste Stream Generated in Reporting Yr 1: 70485
Total Amt Of Waste Stream Generated in Reporting Yr 2: 7832

Name: EAST SIDE PLATING INC PLANT 4
Year : 1999
RCRA Id : ORD009049107
Inactive : Not reported
Status: Large quantity generator
Manifest : 41989
Ship Date : 07/14/1999
TSD : NVD980895338
WS Num: 19
Transporter: Not reported
Ship Qty : Not reported
Rpt Unit : Not reported
Off Mng : M013
EPA Waste Codes: D007
Waste Description: Wastewater treatment sludges from electroplating operations. Hazardous for
Total Amt Of Waste Stream Generated in Reporting Yr 1: 70485
Total Amt Of Waste Stream Generated in Reporting Yr 2: 7832

Name: EAST SIDE PLATING INC PLANT 4
Year : 1999
RCRA Id : ORD009049107

EAST SIDE PLATING PLANT #4 (Continued) **1000393917**

Inactive : Not reported
Status: Large quantity generator
Manifest : 41989
Ship Date : 07/14/1999
TSD : NVD980895338
WS Num: 19
Transporter: Not reported
Ship Qty : Not reported
Rpt Unit : Not reported
Off Mng : M013
EPA Waste Codes: F006
Waste Description: Wastewater treatment sludges from electroplating operations. Hazardous for
Total Amt Of Waste Stream Generated in Reporting Yr 1: 70485
Total Amt Of Waste Stream Generated in Reporting Yr 2: 7832

Name: EAST SIDE PLATING INC PLANT 4
Year : 1999
RCRA Id : ORD009049107
Inactive : Not reported
Status: Large quantity generator
Manifest : 43059
Ship Date : 09/15/1999
TSD : NVD980895338
WS Num: 19
Transporter: Not reported
Ship Qty : Not reported
Rpt Unit : Not reported
Off Mng : M013
EPA Waste Codes: D006
Waste Description: Wastewater treatment sludges from electroplating operations. Hazardous for
Total Amt Of Waste Stream Generated in Reporting Yr 1: 70485
Total Amt Of Waste Stream Generated in Reporting Yr 2: 10571

Name: EAST SIDE PLATING INC PLANT 4
Year : 1999
RCRA Id : ORD009049107
Inactive : Not reported
Status: Large quantity generator
Manifest : 43059
Ship Date : 09/15/1999
TSD : NVD980895338
WS Num: 19
Transporter: Not reported
Ship Qty : Not reported
Rpt Unit : Not reported
Off Mng : M013
EPA Waste Codes: D007
Waste Description: Wastewater treatment sludges from electroplating operations. Hazardous for
Total Amt Of Waste Stream Generated in Reporting Yr 1: 70485
Total Amt Of Waste Stream Generated in Reporting Yr 2: 10571

Name: EAST SIDE PLATING INC PLANT 4
Year : 1999
RCRA Id : ORD009049107
Inactive : Not reported
Status: Large quantity generator
Manifest : 43059

EAST SIDE PLATING PLANT #4 (Continued) **1000393917**

Ship Date : 09/15/1999
TSD : NVD980895338
WS Num: 19
Transporter: Not reported
Ship Qty : Not reported
Rpt Unit : Not reported
Off Mng : M013
EPA Waste Codes: F006
Waste Description: Wastewater treatment sludges from electroplating operations. Hazardous for
Total Amt Of Waste Stream Generated in Reporting Yr 1: 70485
Total Amt Of Waste Stream Generated in Reporting Yr 2: 10571

Manifest:
Name: EAST SIDE PLATING INC PLANT 4
Year : 1998
RCRA Id : ORD009049107
Inactive : Not reported
Status: Large quantity generator
Manifest : 11192
Ship Date : 11/11/1998
TSD : COD980591184
WS Num: 20
Transporter: Not reported
Ship Qty : Not reported
Rpt Unit : Not reported
Off Mng : M132
EPA Waste Codes: D006
Waste Description: Hazardous waste debris materials. Characteristic for toxicity; contaminate
Total Amt Of Waste Stream Generated in Reporting Yr 1: 1072
Total Amt Of Waste Stream Generated in Reporting Yr 2: 700

Name: EAST SIDE PLATING INC PLANT 4
Year : 1998
RCRA Id : ORD009049107
Inactive : Not reported
Status: Large quantity generator
Manifest : 11192
Ship Date : 11/11/1998
TSD : COD980591184
WS Num: 20
Transporter: Not reported
Ship Qty : Not reported
Rpt Unit : Not reported
Off Mng : M132
EPA Waste Codes: D007
Waste Description: Hazardous waste debris materials. Characteristic for toxicity; contaminate
Total Amt Of Waste Stream Generated in Reporting Yr 1: 1072
Total Amt Of Waste Stream Generated in Reporting Yr 2: 700

Name: EAST SIDE PLATING INC PLANT 4
Year : 1998
RCRA Id : ORD009049107
Inactive : Not reported
Status: Large quantity generator
Manifest : 29090

EAST SIDE PLATING PLANT #4 (Continued) **1000393917**

Ship Date : 01/19/1998
TSD : NVD980895338
WS Num: 21
Transporter: Not reported
Ship Qty : Not reported
Rpt Unit : Not reported
Off Mng : M013
EPA Waste Codes: D006
Waste Description: Waste water treatment sludges from electroplating operations. Listed waste
Total Amt Of Waste Stream Generated in Reporting Yr 1: 66499
Total Amt Of Waste Stream Generated in Reporting Yr 2: 4947

Name: EAST SIDE PLATING INC PLANT 4
Year : 1998
RCRA Id : ORD009049107
Inactive : Not reported
Status: Large quantity generator
Manifest : 29090
Ship Date : 01/19/1998
TSD : NVD980895338
WS Num: 21
Transporter: Not reported
Ship Qty : Not reported
Rpt Unit : Not reported
Off Mng : M013
EPA Waste Codes: D007
Waste Description: Waste water treatment sludges from electroplating operations. Listed waste
Total Amt Of Waste Stream Generated in Reporting Yr 1: 66499
Total Amt Of Waste Stream Generated in Reporting Yr 2: 4947

Name: EAST SIDE PLATING INC PLANT 4
Year : 1998
RCRA Id : ORD009049107
Inactive : Not reported
Status: Large quantity generator
Manifest : 29090
Ship Date : 01/19/1998
TSD : NVD980895338
WS Num: 21
Transporter: Not reported
Ship Qty : Not reported
Rpt Unit : Not reported
Off Mng : M013
EPA Waste Codes: F006
Waste Description: Waste water treatment sludges from electroplating operations. Listed waste
Total Amt Of Waste Stream Generated in Reporting Yr 1: 66499
Total Amt Of Waste Stream Generated in Reporting Yr 2: 4947

Name: EAST SIDE PLATING INC PLANT 4
Year : 1998
RCRA Id : ORD009049107
Inactive : Not reported
Status: Large quantity generator
Manifest : 29823
Ship Date : 02/10/1998
TSD : NVD980895338
WS Num: 21

EAST SIDE PLATING PLANT #4 (Continued) **1000393917**

Transporter: Not reported
Ship Qty : Not reported
Rpt Unit : Not reported
Off Mng : M013
EPA Waste Codes: D006
Waste Description: Waste water treatment sludges from electroplating operations. Listed waste
Total Amt Of Waste Stream Generated in Reporting Yr 1: 66499
Total Amt Of Waste Stream Generated in Reporting Yr 2: 5301

Name: EAST SIDE PLATING INC PLANT 4
Year : 1998
RCRA Id : ORD009049107
Inactive : Not reported
Status: Large quantity generator
Manifest : 29823
Ship Date : 02/10/1998
TSD : NVD980895338
WS Num: 21
Transporter: Not reported
Ship Qty : Not reported
Rpt Unit : Not reported
Off Mng : M013
EPA Waste Codes: D007
Waste Description: Waste water treatment sludges from electroplating operations. Listed waste
Total Amt Of Waste Stream Generated in Reporting Yr 1: 66499
Total Amt Of Waste Stream Generated in Reporting Yr 2: 5301

Name: EAST SIDE PLATING INC PLANT 4
Year : 1998
RCRA Id : ORD009049107
Inactive : Not reported
Status: Large quantity generator
Manifest : 29823
Ship Date : 02/10/1998
TSD : NVD980895338
WS Num: 21
Transporter: Not reported
Ship Qty : Not reported
Rpt Unit : Not reported
Off Mng : M013
EPA Waste Codes: F006
Waste Description: Waste water treatment sludges from electroplating operations. Listed waste
Total Amt Of Waste Stream Generated in Reporting Yr 1: 66499
Total Amt Of Waste Stream Generated in Reporting Yr 2: 5301

Name: EAST SIDE PLATING INC PLANT 4
Year : 1998
RCRA Id : ORD009049107
Inactive : Not reported
Status: Large quantity generator
Manifest : 30837
Ship Date : 03/25/1998
TSD : NVD980895338
WS Num: 21
Transporter: Not reported
Ship Qty : Not reported
Rpt Unit : Not reported

EAST SIDE PLATING PLANT #4 (Continued) **1000393917**

Off Mng : M013
EPA Waste Codes: D006
Waste Description: Waste water treatment sludges from electroplating operations. Listed waste
Total Amt Of Waste Stream Generated in Reporting Yr 1: 66499
Total Amt Of Waste Stream Generated in Reporting Yr 2: 9713

Name: EAST SIDE PLATING INC PLANT 4
Year : 1998
RCRA Id : ORD009049107
Inactive : Not reported
Status: Large quantity generator
Manifest : 30837
Ship Date : 03/25/1998
TSD : NVD980895338
WS Num: 21
Transporter: Not reported
Ship Qty : Not reported
Rpt Unit : Not reported
Off Mng : M013
EPA Waste Codes: D007
Waste Description: Waste water treatment sludges from electroplating operations. Listed waste
Total Amt Of Waste Stream Generated in Reporting Yr 1: 66499
Total Amt Of Waste Stream Generated in Reporting Yr 2: 9713

Click this hyperlink while viewing on your computer to access
528 additional OR_MANIFEST: record(s) in the EDR Site Report.

Name: EAST SIDE PLATING INC PLANT 4
Year : 1998
RCRA Id : ORD009049107
Inactive : Not reported
Status: Large quantity generator
Manifest : 30837
Ship Date : 03/25/1998
TSD : NVD980895338
WS Num: 21
Transporter: Not reported
Ship Qty : Not reported
Rpt Unit : Not reported
Off Mng : M013
EPA Waste Codes: F006
Waste Description: Waste water treatment sludges from electroplating operations. Listed waste
Total Amt Of Waste Stream Generated in Reporting Yr 1: 66499
Total Amt Of Waste Stream Generated in Reporting Yr 2: 9713

Name: EAST SIDE PLATING INC PLANT 4
Year : 1998
RCRA Id : ORD009049107
Inactive : Not reported
Status: Large quantity generator
Manifest : 31344
Ship Date : 04/13/1998
TSD : NVD980895338
WS Num: 21
Transporter: Not reported
Ship Qty : Not reported
Rpt Unit : Not reported

EAST SIDE PLATING PLANT #4 (Continued) **1000393917**

Off Mng : M013
EPA Waste Codes: D006
Waste Description: Waste water treatment sludges from electroplating operations. Listed waste
Total Amt Of Waste Stream Generated in Reporting Yr 1: 66499
Total Amt Of Waste Stream Generated in Reporting Yr 2: 2440

Name: EAST SIDE PLATING INC PLANT 4
Year : 1998
RCRA Id : ORD009049107
Inactive : Not reported
Status: Large quantity generator
Manifest : 31344
Ship Date : 04/13/1998
TSD : NVD980895338
WS Num: 21
Transporter: Not reported
Ship Qty : Not reported
Rpt Unit : Not reported
Off Mng : M013
EPA Waste Codes: D007
Waste Description: Waste water treatment sludges from electroplating operations. Listed waste
Total Amt Of Waste Stream Generated in Reporting Yr 1: 66499
Total Amt Of Waste Stream Generated in Reporting Yr 2: 2440

Name: EAST SIDE PLATING INC PLANT 4
Year : 1998
RCRA Id : ORD009049107
Inactive : Not reported
Status: Large quantity generator
Manifest : 31344
Ship Date : 04/13/1998
TSD : NVD980895338
WS Num: 21
Transporter: Not reported
Ship Qty : Not reported
Rpt Unit : Not reported
Off Mng : M013
EPA Waste Codes: F006
Waste Description: Waste water treatment sludges from electroplating operations. Listed waste
Total Amt Of Waste Stream Generated in Reporting Yr 1: 66499
Total Amt Of Waste Stream Generated in Reporting Yr 2: 2440

Name: EAST SIDE PLATING INC PLANT 4
Year : 1998
RCRA Id : ORD009049107
Inactive : Not reported
Status: Large quantity generator
Manifest : 32334
Ship Date : 05/13/1998
TSD : NVD980895338
WS Num: 21
Transporter: Not reported
Ship Qty : Not reported
Rpt Unit : Not reported
Off Mng : M013
EPA Waste Codes: D006
Waste Description: Waste water treatment sludges from electroplating operations. Listed waste

EAST SIDE PLATING PLANT #4 (Continued) **1000393917**

Total Amt Of Waste Stream Generated in Reporting Yr 1: 66499
Total Amt Of Waste Stream Generated in Reporting Yr 2: 5157

Name: EAST SIDE PLATING INC PLANT 4
Year : 1998
RCRA Id : ORD009049107
Inactive : Not reported
Status: Large quantity generator
Manifest : 32334
Ship Date : 05/13/1998
TSD : NVD980895338
WS Num: 21
Transporter: Not reported
Ship Qty : Not reported
Rpt Unit : Not reported
Off Mng : M013
EPA Waste Codes: D007
Waste Description: Waste water treatment sludges from electroplating operations. Listed waste
Total Amt Of Waste Stream Generated in Reporting Yr 1: 66499
Total Amt Of Waste Stream Generated in Reporting Yr 2: 5157

Name: EAST SIDE PLATING INC PLANT 4
Year : 1998
RCRA Id : ORD009049107
Inactive : Not reported
Status: Large quantity generator
Manifest : 32334
Ship Date : 05/13/1998
TSD : NVD980895338
WS Num: 21
Transporter: Not reported
Ship Qty : Not reported
Rpt Unit : Not reported
Off Mng : M013
EPA Waste Codes: F006
Waste Description: Waste water treatment sludges from electroplating operations. Listed waste
Total Amt Of Waste Stream Generated in Reporting Yr 1: 66499
Total Amt Of Waste Stream Generated in Reporting Yr 2: 5157

Name: EAST SIDE PLATING INC PLANT 4
Year : 1998
RCRA Id : ORD009049107
Inactive : Not reported
Status: Large quantity generator
Manifest : 33029
Ship Date : 06/10/1998
TSD : NVD980895338
WS Num: 21
Transporter: Not reported
Ship Qty : Not reported
Rpt Unit : Not reported
Off Mng : M013
EPA Waste Codes: D006
Waste Description: Waste water treatment sludges from electroplating operations. Listed waste
Total Amt Of Waste Stream Generated in Reporting Yr 1: 66499
Total Amt Of Waste Stream Generated in Reporting Yr 2: 5037

EAST SIDE PLATING PLANT #4 (Continued) **1000393917**

Name: EAST SIDE PLATING INC PLANT 4
Year : 1998
RCRA Id : ORD009049107
Inactive : Not reported
Status: Large quantity generator
Manifest : 33029
Ship Date : 06/10/1998
TSD : NVD980895338
WS Num: 21
Transporter: Not reported
Ship Qty : Not reported
Rpt Unit : Not reported
Off Mng : M013
EPA Waste Codes: D007
Waste Description: Waste water treatment sludges from electroplating operations. Listed waste
Total Amt Of Waste Stream Generated in Reporting Yr 1: 66499
Total Amt Of Waste Stream Generated in Reporting Yr 2: 5037

Name: EAST SIDE PLATING INC PLANT 4
Year : 1998
RCRA Id : ORD009049107
Inactive : Not reported
Status: Large quantity generator
Manifest : 33029
Ship Date : 06/10/1998
TSD : NVD980895338
WS Num: 21
Transporter: Not reported
Ship Qty : Not reported
Rpt Unit : Not reported
Off Mng : M013
EPA Waste Codes: F006
Waste Description: Waste water treatment sludges from electroplating operations. Listed waste
Total Amt Of Waste Stream Generated in Reporting Yr 1: 66499
Total Amt Of Waste Stream Generated in Reporting Yr 2: 5037

Manifest:
Name: EAST SIDE PLATING INC PLANT 4
Year : 1997
RCRA Id : ORD009049107
Inactive : Not reported
Status: Large quantity generator
Manifest : 11497
Ship Date : 04/15/1997
TSD : COD980591184
WS Num: 20
Transporter: Not reported
Ship Qty : Not reported
Rpt Unit : Not reported
Off Mng : M043
EPA Waste Codes: D003
Waste Description: Waste copper electroplating salts. Listed waste. Hazard due to reactivity;
Total Amt Of Waste Stream Generated in Reporting Yr 1: 2589
Total Amt Of Waste Stream Generated in Reporting Yr 2: 223

EAST SIDE PLATING PLANT #4 (Continued) **1000393917**

Name: EAST SIDE PLATING INC PLANT 4
Year : 1997
RCRA Id : ORD009049107
Inactive : Not reported
Status: Large quantity generator
Manifest : 11497
Ship Date : 04/15/1997
TSD : COD980591184
WS Num: 20
Transporter: Not reported
Ship Qty : Not reported
Rpt Unit : Not reported
Off Mng : M043
EPA Waste Codes: F007
Waste Description: Waste copper electroplating salts. Listed waste. Hazard due to reactivity;
Total Amt Of Waste Stream Generated in Reporting Yr 1: 2589
Total Amt Of Waste Stream Generated in Reporting Yr 2: 223

Name: EAST SIDE PLATING INC PLANT 4
Year : 1997
RCRA Id : ORD009049107
Inactive : Not reported
Status: Large quantity generator
Manifest : 17397
Ship Date : 03/01/1997
TSD : ORD089452353
WS Num: 22
Transporter: Not reported
Ship Qty : Not reported
Rpt Unit : Not reported
Off Mng : M132
EPA Waste Codes: D006
Waste Description: Hazardous waste debris materials. characteristic for toxicity; contaminated
Total Amt Of Waste Stream Generated in Reporting Yr 1: 15078
Total Amt Of Waste Stream Generated in Reporting Yr 2: 6019

Name: EAST SIDE PLATING INC PLANT 4
Year : 1997
RCRA Id : ORD009049107
Inactive : Not reported
Status: Large quantity generator
Manifest : 17397
Ship Date : 03/01/1997
TSD : ORD089452353
WS Num: 22
Transporter: Not reported
Ship Qty : Not reported
Rpt Unit : Not reported
Off Mng : M132
EPA Waste Codes: D007
Waste Description: Hazardous waste debris materials. characteristic for toxicity; contaminated
Total Amt Of Waste Stream Generated in Reporting Yr 1: 15078
Total Amt Of Waste Stream Generated in Reporting Yr 2: 6019

Name: EAST SIDE PLATING INC PLANT 4
Year : 1997
RCRA Id : ORD009049107

EAST SIDE PLATING PLANT #4 (Continued) **1000393917**

Inactive : Not reported
Status: Large quantity generator
Manifest : 22897
Ship Date : 02/28/1997
TSD : COD980591184
WS Num: 20
Transporter: Not reported
Ship Qty : Not reported
Rpt Unit : Not reported
Off Mng : M043
EPA Waste Codes: D003
Waste Description: Waste copper electroplating salts. Listed waste. Hazard due to reactivity;
Total Amt Of Waste Stream Generated in Reporting Yr 1: 2589
Total Amt Of Waste Stream Generated in Reporting Yr 2: 1294

Name: EAST SIDE PLATING INC PLANT 4
Year : 1997
RCRA Id : ORD009049107
Inactive : Not reported
Status: Large quantity generator
Manifest : 22897
Ship Date : 02/28/1997
TSD : COD980591184
WS Num: 20
Transporter: Not reported
Ship Qty : Not reported
Rpt Unit : Not reported
Off Mng : M043
EPA Waste Codes: F007
Waste Description: Waste copper electroplating salts. Listed waste. Hazard due to reactivity;
Total Amt Of Waste Stream Generated in Reporting Yr 1: 2589
Total Amt Of Waste Stream Generated in Reporting Yr 2: 1294

Name: EAST SIDE PLATING INC PLANT 4
Year : 1997
RCRA Id : ORD009049107
Inactive : Not reported
Status: Large quantity generator
Manifest : 27203
Ship Date : 10/09/1997
TSD : NVD980895338
WS Num: 23
Transporter: Not reported
Ship Qty : Not reported
Rpt Unit : Not reported
Off Mng : M013
EPA Waste Codes: D006
Waste Description: Wastewater treatment sludges from electroplating operations Hazard due to t
Total Amt Of Waste Stream Generated in Reporting Yr 1: 84532
Total Amt Of Waste Stream Generated in Reporting Yr 2: 12643

Name: EAST SIDE PLATING INC PLANT 4
Year : 1997
RCRA Id : ORD009049107
Inactive : Not reported
Status: Large quantity generator
Manifest : 27203

EAST SIDE PLATING PLANT #4 (Continued) **1000393917**

Ship Date : 10/09/1997
TSD : NVD980895338
WS Num: 23
Transporter: Not reported
Ship Qty : Not reported
Rpt Unit : Not reported
Off Mng : M013
EPA Waste Codes: D007
Waste Description: Wastewater treatment sludges from electroplating operations Hazard due to t
Total Amt Of Waste Stream Generated in Reporting Yr 1: 84532
Total Amt Of Waste Stream Generated in Reporting Yr 2: 12643

Name: EAST SIDE PLATING INC PLANT 4
Year : 1997
RCRA Id : ORD009049107
Inactive : Not reported
Status: Large quantity generator
Manifest : 27203
Ship Date : 10/09/1997
TSD : NVD980895338
WS Num: 23
Transporter: Not reported
Ship Qty : Not reported
Rpt Unit : Not reported
Off Mng : M013
EPA Waste Codes: F006
Waste Description: Wastewater treatment sludges from electroplating operations Hazard due to t
Total Amt Of Waste Stream Generated in Reporting Yr 1: 84532
Total Amt Of Waste Stream Generated in Reporting Yr 2: 12643

Name: EAST SIDE PLATING INC PLANT 4
Year : 1997
RCRA Id : ORD009049107
Inactive : Not reported
Status: Large quantity generator
Manifest : 27581
Ship Date : 10/30/1997
TSD : NVD980895338
WS Num: 23
Transporter: Not reported
Ship Qty : Not reported
Rpt Unit : Not reported
Off Mng : M013
EPA Waste Codes: D006
Waste Description: Wastewater treatment sludges from electroplating operations Hazard due to t
Total Amt Of Waste Stream Generated in Reporting Yr 1: 84532
Total Amt Of Waste Stream Generated in Reporting Yr 2: 3260

Click this hyperlink while viewing on your computer to access
528 additional OR_MANIFEST: record(s) in the EDR Site Report.

Name: EAST SIDE PLATING INC PLANT 4
Year : 1997
RCRA Id : ORD009049107
Inactive : Not reported
Status: Large quantity generator
Manifest : 27581

EAST SIDE PLATING PLANT #4 (Continued) **1000393917**

Ship Date : 10/30/1997
TSD : NVD980895338
WS Num: 23
Transporter: Not reported
Ship Qty : Not reported
Rpt Unit : Not reported
Off Mng : M013
EPA Waste Codes: D007
Waste Description: Wastewater treatment sludges from electroplating operations Hazard due to t
Total Amt Of Waste Stream Generated in Reporting Yr 1: 84532
Total Amt Of Waste Stream Generated in Reporting Yr 2: 3260

Name: EAST SIDE PLATING INC PLANT 4
Year : 1997
RCRA Id : ORD009049107
Inactive : Not reported
Status: Large quantity generator
Manifest : 27581
Ship Date : 10/30/1997
TSD : NVD980895338
WS Num: 23
Transporter: Not reported
Ship Qty : Not reported
Rpt Unit : Not reported
Off Mng : M013
EPA Waste Codes: F006
Waste Description: Wastewater treatment sludges from electroplating operations Hazard due to t
Total Amt Of Waste Stream Generated in Reporting Yr 1: 84532
Total Amt Of Waste Stream Generated in Reporting Yr 2: 3260

Name: EAST SIDE PLATING INC PLANT 4
Year : 1997
RCRA Id : ORD009049107
Inactive : Not reported
Status: Large quantity generator
Manifest : 27855
Ship Date : 11/20/1997
TSD : NVD980895338
WS Num: 23
Transporter: Not reported
Ship Qty : Not reported
Rpt Unit : Not reported
Off Mng : M013
EPA Waste Codes: D006
Waste Description: Wastewater treatment sludges from electroplating operations Hazard due to t
Total Amt Of Waste Stream Generated in Reporting Yr 1: 84532
Total Amt Of Waste Stream Generated in Reporting Yr 2: 4322

Name: EAST SIDE PLATING INC PLANT 4
Year : 1997
RCRA Id : ORD009049107
Inactive : Not reported
Status: Large quantity generator
Manifest : 27855
Ship Date : 11/20/1997
TSD : NVD980895338
WS Num: 23

EAST SIDE PLATING PLANT #4 (Continued) **1000393917**

Transporter: Not reported
Ship Qty : Not reported
Rpt Unit : Not reported
Off Mng : M013
EPA Waste Codes: D007
Waste Description: Wastewater treatment sludges from electroplating operations Hazard due to t
Total Amt Of Waste Stream Generated in Reporting Yr 1: 84532
Total Amt Of Waste Stream Generated in Reporting Yr 2: 4322

Name: EAST SIDE PLATING INC PLANT 4
Year : 1997
RCRA Id : ORD009049107
Inactive : Not reported
Status: Large quantity generator
Manifest : 27855
Ship Date : 11/20/1997
TSD : NVD980895338
WS Num: 23
Transporter: Not reported
Ship Qty : Not reported
Rpt Unit : Not reported
Off Mng : M013
EPA Waste Codes: F006
Waste Description: Wastewater treatment sludges from electroplating operations Hazard due to t
Total Amt Of Waste Stream Generated in Reporting Yr 1: 84532
Total Amt Of Waste Stream Generated in Reporting Yr 2: 4322

Name: EAST SIDE PLATING INC PLANT 4
Year : 1997
RCRA Id : ORD009049107
Inactive : Not reported
Status: Large quantity generator
Manifest : 28303
Ship Date : 12/08/1997
TSD : WAD991281767
WS Num: 21
Transporter: Not reported
Ship Qty : Not reported
Rpt Unit : Not reported
Off Mng : M032
EPA Waste Codes: D001
Waste Description: Waste plastisol primer. Hazard due to ignitability may contain solvents
Total Amt Of Waste Stream Generated in Reporting Yr 1: 229
Total Amt Of Waste Stream Generated in Reporting Yr 2: 229

Name: EAST SIDE PLATING INC PLANT 4
Year : 1997
RCRA Id : ORD009049107
Inactive : Not reported
Status: Large quantity generator
Manifest : 28303
Ship Date : 12/08/1997
TSD : WAD991281767
WS Num: 21
Transporter: Not reported
Ship Qty : Not reported
Rpt Unit : Not reported

EAST SIDE PLATING PLANT #4 (Continued) **1000393917**

Off Mng : M032
EPA Waste Codes: D035
Waste Description: Waste plastisol primer. Hazard due to ignitability may contain solvents
Total Amt Of Waste Stream Generated in Reporting Yr 1: 229
Total Amt Of Waste Stream Generated in Reporting Yr 2: 229

Name: EAST SIDE PLATING INC PLANT 4
Year : 1997
RCRA Id : ORD009049107
Inactive : Not reported
Status: Large quantity generator
Manifest : 28303
Ship Date : 12/08/1997
TSD : WAD991281767
WS Num: 21
Transporter: Not reported
Ship Qty : Not reported
Rpt Unit : Not reported
Off Mng : M032
EPA Waste Codes: F003
Waste Description: Waste plastisol primer. Hazard due to ignitability may contain solvents
Total Amt Of Waste Stream Generated in Reporting Yr 1: 229
Total Amt Of Waste Stream Generated in Reporting Yr 2: 229

Name: EAST SIDE PLATING INC PLANT 4
Year : 1997
RCRA Id : ORD009049107
Inactive : Not reported
Status: Large quantity generator
Manifest : 28303
Ship Date : 12/08/1997
TSD : WAD991281767
WS Num: 21
Transporter: Not reported
Ship Qty : Not reported
Rpt Unit : Not reported
Off Mng : M032
EPA Waste Codes: F005
Waste Description: Waste plastisol primer. Hazard due to ignitability may contain solvents
Total Amt Of Waste Stream Generated in Reporting Yr 1: 229
Total Amt Of Waste Stream Generated in Reporting Yr 2: 229

Name: EAST SIDE PLATING INC PLANT 4
Year : 1997
RCRA Id : ORD009049107
Inactive : Not reported
Status: Large quantity generator
Manifest : 28503
Ship Date : 12/18/1997
TSD : NVD980895338
WS Num: 23
Transporter: Not reported
Ship Qty : Not reported
Rpt Unit : Not reported
Off Mng : M013
EPA Waste Codes: D006
Waste Description: Wastewater treatment sludges from electroplating operations Hazard due to t

EAST SIDE PLATING PLANT #4 (Continued) **1000393917**

Total Amt Of Waste Stream Generated in Reporting Yr 1: 84532
Total Amt Of Waste Stream Generated in Reporting Yr 2: 4704

Manifest:

Name:	EAST SIDE PLATING INC PLANT 4
Year :	1996
RCRA Id :	ORD009049107
Inactive :	Not reported
Status:	Large quantity generator
Manifest :	010696
Ship Date :	11/15/1996
TSD :	ORD089452353
WS Num:	21
Transporter:	Not reported
Ship Qty :	Not reported
Rpt Unit :	Not reported
Off Mng :	M132
EPA Waste Codes:	D006
Waste Description:	Hazardous waste debris materials. Characteristic for toxicity; contaminated

Total Amt Of Waste Stream Generated in Reporting Yr 1: 2876
Total Amt Of Waste Stream Generated in Reporting Yr 2: 898

Name:	EAST SIDE PLATING INC PLANT 4
Year :	1996
RCRA Id :	ORD009049107
Inactive :	Not reported
Status:	Large quantity generator
Manifest :	010696
Ship Date :	11/15/1996
TSD :	ORD089452353
WS Num:	21
Transporter:	Not reported
Ship Qty :	Not reported
Rpt Unit :	Not reported
Off Mng :	M132
EPA Waste Codes:	D007
Waste Description:	Hazardous waste debris materials. Characteristic for toxicity; contaminated

Total Amt Of Waste Stream Generated in Reporting Yr 1: 2876
Total Amt Of Waste Stream Generated in Reporting Yr 2: 898

Name:	EAST SIDE PLATING INC PLANT 4
Year :	1996
RCRA Id :	ORD009049107
Inactive :	Not reported
Status:	Large quantity generator
Manifest :	012896
Ship Date :	08/12/1996
TSD :	ORD089452353
WS Num:	21
Transporter:	Not reported
Ship Qty :	Not reported
Rpt Unit :	Not reported
Off Mng :	M132
EPA Waste Codes:	D006
Waste Description:	Hazardous waste debris materials. Characteristic for toxicity; contaminated

EAST SIDE PLATING PLANT #4 (Continued) **1000393917**

Total Amt Of Waste Stream Generated in Reporting Yr 1: 2876
Total Amt Of Waste Stream Generated in Reporting Yr 2: 435

Name: EAST SIDE PLATING INC PLANT 4
Year : 1996
RCRA Id : ORD009049107
Inactive : Not reported
Status: Large quantity generator
Manifest : 012896
Ship Date : 08/12/1996
TSD : ORD089452353
WS Num: 21
Transporter: Not reported
Ship Qty : Not reported
Rpt Unit : Not reported
Off Mng : M132
EPA Waste Codes: D007
Waste Description: Hazardous waste debris materials. Characteristic for toxicity; contaminated
Total Amt Of Waste Stream Generated in Reporting Yr 1: 2876
Total Amt Of Waste Stream Generated in Reporting Yr 2: 435

Name: EAST SIDE PLATING INC PLANT 4
Year : 1996
RCRA Id : ORD009049107
Inactive : Not reported
Status: Large quantity generator
Manifest : 020578
Ship Date : 01/31/1996
TSD : TXD008117186
WS Num: 26
Transporter: Not reported
Ship Qty : Not reported
Rpt Unit : Not reported
Off Mng : M014
EPA Waste Codes: D006
Waste Description: Wastewater treatment sludges from electroplating operations. Listed waste.
Total Amt Of Waste Stream Generated in Reporting Yr 1: 80427
Total Amt Of Waste Stream Generated in Reporting Yr 2: 6096

Name: EAST SIDE PLATING INC PLANT 4
Year : 1996
RCRA Id : ORD009049107
Inactive : Not reported
Status: Large quantity generator
Manifest : 020578
Ship Date : 01/31/1996
TSD : TXD008117186
WS Num: 26
Transporter: Not reported
Ship Qty : Not reported
Rpt Unit : Not reported
Off Mng : M014
EPA Waste Codes: D007
Waste Description: Wastewater treatment sludges from electroplating operations. Listed waste.
Total Amt Of Waste Stream Generated in Reporting Yr 1: 80427
Total Amt Of Waste Stream Generated in Reporting Yr 2: 6096

EAST SIDE PLATING PLANT #4 (Continued) **1000393917**

Name: EAST SIDE PLATING INC PLANT 4
Year : 1996
RCRA Id : ORD009049107
Inactive : Not reported
Status: Large quantity generator
Manifest : 020578
Ship Date : 01/31/1996
TSD : TXD008117186
WS Num: 26
Transporter: Not reported
Ship Qty : Not reported
Rpt Unit : Not reported
Off Mng : M014
EPA Waste Codes: F006
Waste Description: Wastewater treatment sludges from electroplating operations. Listed waste.
Total Amt Of Waste Stream Generated in Reporting Yr 1: 80427
Total Amt Of Waste Stream Generated in Reporting Yr 2: 6096

Name: EAST SIDE PLATING INC PLANT 4
Year : 1996
RCRA Id : ORD009049107
Inactive : Not reported
Status: Large quantity generator
Manifest : 020596
Ship Date : 05/20/1996
TSD : ORD089452353
WS Num: 21
Transporter: Not reported
Ship Qty : Not reported
Rpt Unit : Not reported
Off Mng : M132
EPA Waste Codes: D006
Waste Description: Hazardous waste debris materials. Characteristic for toxicity; contaminated
Total Amt Of Waste Stream Generated in Reporting Yr 1: 2876
Total Amt Of Waste Stream Generated in Reporting Yr 2: 726

Name: EAST SIDE PLATING INC PLANT 4
Year : 1996
RCRA Id : ORD009049107
Inactive : Not reported
Status: Large quantity generator
Manifest : 020596
Ship Date : 05/20/1996
TSD : ORD089452353
WS Num: 21
Transporter: Not reported
Ship Qty : Not reported
Rpt Unit : Not reported
Off Mng : M132
EPA Waste Codes: D007
Waste Description: Hazardous waste debris materials. Characteristic for toxicity; contaminated
Total Amt Of Waste Stream Generated in Reporting Yr 1: 2876
Total Amt Of Waste Stream Generated in Reporting Yr 2: 726

Name: EAST SIDE PLATING INC PLANT 4
Year : 1996
RCRA Id : ORD009049107

EAST SIDE PLATING PLANT #4 (Continued) **1000393917**

Inactive : Not reported
Status: Large quantity generator
Manifest : 022124
Ship Date : 06/26/1996
TSD : WAD991281767
WS Num: 27
Transporter: Not reported
Ship Qty : Not reported
Rpt Unit : Not reported
Off Mng : M051
EPA Waste Codes: D001
Waste Description: Waste wire rope compound. Hazardous for ignitability and toxicity; contains
Total Amt Of Waste Stream Generated in Reporting Yr 1: 198
Total Amt Of Waste Stream Generated in Reporting Yr 2: 198

Click this hyperlink while viewing on your computer to access
528 additional OR_MANIFEST: record(s) in the EDR Site Report.

Name: EAST SIDE PLATING INC PLANT 4
Year : 1996
RCRA Id : ORD009049107
Inactive : Not reported
Status: Large quantity generator
Manifest : 022124
Ship Date : 06/26/1996
TSD : WAD991281767
WS Num: 27
Transporter: Not reported
Ship Qty : Not reported
Rpt Unit : Not reported
Off Mng : M051
EPA Waste Codes: D005
Waste Description: Waste wire rope compound. Hazardous for ignitability and toxicity; contains
Total Amt Of Waste Stream Generated in Reporting Yr 1: 198
Total Amt Of Waste Stream Generated in Reporting Yr 2: 198

Name: EAST SIDE PLATING INC PLANT 4
Year : 1996
RCRA Id : ORD009049107
Inactive : Not reported
Status: Large quantity generator
Manifest : 036968
Ship Date : 02/20/1996
TSD : TXD008117186
WS Num: 26
Transporter: Not reported
Ship Qty : Not reported
Rpt Unit : Not reported
Off Mng : M014
EPA Waste Codes: D006
Waste Description: Wastewater treatment sludges from electroplating operations. Listed waste.
Total Amt Of Waste Stream Generated in Reporting Yr 1: 80427
Total Amt Of Waste Stream Generated in Reporting Yr 2: 6164

Name: EAST SIDE PLATING INC PLANT 4
Year : 1996
RCRA Id : ORD009049107

EAST SIDE PLATING PLANT #4 (Continued) **1000393917**

Inactive : Not reported
Status: Large quantity generator
Manifest : 036968
Ship Date : 02/20/1996
TSD : TXD008117186
WS Num: 26
Transporter: Not reported
Ship Qty : Not reported
Rpt Unit : Not reported
Off Mng : M014
EPA Waste Codes: D007
Waste Description: Wastewater treatment sludges from electroplating operations. Listed waste.
Total Amt Of Waste Stream Generated in Reporting Yr 1: 80427
Total Amt Of Waste Stream Generated in Reporting Yr 2: 6164

Name: EAST SIDE PLATING INC PLANT 4
Year : 1996
RCRA Id : ORD009049107
Inactive : Not reported
Status: Large quantity generator
Manifest : 036968
Ship Date : 02/20/1996
TSD : TXD008117186
WS Num: 26
Transporter: Not reported
Ship Qty : Not reported
Rpt Unit : Not reported
Off Mng : M014
EPA Waste Codes: F006
Waste Description: Wastewater treatment sludges from electroplating operations. Listed waste.
Total Amt Of Waste Stream Generated in Reporting Yr 1: 80427
Total Amt Of Waste Stream Generated in Reporting Yr 2: 6164

Name: EAST SIDE PLATING INC PLANT 4
Year : 1996
RCRA Id : ORD009049107
Inactive : Not reported
Status: Large quantity generator
Manifest : 036971
Ship Date : 03/21/1996
TSD : TXD008117186
WS Num: 26
Transporter: Not reported
Ship Qty : Not reported
Rpt Unit : Not reported
Off Mng : M014
EPA Waste Codes: D006
Waste Description: Wastewater treatment sludges from electroplating operations. Listed waste.
Total Amt Of Waste Stream Generated in Reporting Yr 1: 80427
Total Amt Of Waste Stream Generated in Reporting Yr 2: 6431

Name: EAST SIDE PLATING INC PLANT 4
Year : 1996
RCRA Id : ORD009049107
Inactive : Not reported
Status: Large quantity generator
Manifest : 036971

EAST SIDE PLATING PLANT #4 (Continued) **1000393917**

Ship Date : 03/21/1996
TSD : TXD008117186
WS Num: 26
Transporter: Not reported
Ship Qty : Not reported
Rpt Unit : Not reported
Off Mng : M014
EPA Waste Codes: D007
Waste Description: Wastewater treatment sludges from electroplating operations. Listed waste.
Total Amt Of Waste Stream Generated in Reporting Yr 1: 80427
Total Amt Of Waste Stream Generated in Reporting Yr 2: 6431

Name: EAST SIDE PLATING INC PLANT 4
Year : 1996
RCRA Id : ORD009049107
Inactive : Not reported
Status: Large quantity generator
Manifest : 036971
Ship Date : 03/21/1996
TSD : TXD008117186
WS Num: 26
Transporter: Not reported
Ship Qty : Not reported
Rpt Unit : Not reported
Off Mng : M014
EPA Waste Codes: F006
Waste Description: Wastewater treatment sludges from electroplating operations. Listed waste.
Total Amt Of Waste Stream Generated in Reporting Yr 1: 80427
Total Amt Of Waste Stream Generated in Reporting Yr 2: 6431

Name: EAST SIDE PLATING INC PLANT 4
Year : 1996
RCRA Id : ORD009049107
Inactive : Not reported
Status: Large quantity generator
Manifest : 036974
Ship Date : 04/18/1996
TSD : TXD008117186
WS Num: 26
Transporter: Not reported
Ship Qty : Not reported
Rpt Unit : Not reported
Off Mng : M014
EPA Waste Codes: D006
Waste Description: Wastewater treatment sludges from electroplating operations. Listed waste.
Total Amt Of Waste Stream Generated in Reporting Yr 1: 80427
Total Amt Of Waste Stream Generated in Reporting Yr 2: 6613

Name: EAST SIDE PLATING INC PLANT 4
Year : 1996
RCRA Id : ORD009049107
Inactive : Not reported
Status: Large quantity generator
Manifest : 036974
Ship Date : 04/18/1996
TSD : TXD008117186
WS Num: 26

EAST SIDE PLATING PLANT #4 (Continued) **1000393917**

Transporter: Not reported
Ship Qty : Not reported
Rpt Unit : Not reported
Off Mng : M014
EPA Waste Codes: D007
Waste Description: Wastewater treatment sludges from electroplating operations. Listed waste.
Total Amt Of Waste Stream Generated in Reporting Yr 1: 80427
Total Amt Of Waste Stream Generated in Reporting Yr 2: 6613

Name: EAST SIDE PLATING INC PLANT 4
Year : 1996
RCRA Id : ORD009049107
Inactive : Not reported
Status: Large quantity generator
Manifest : 036974
Ship Date : 04/18/1996
TSD : TXD008117186
WS Num: 26
Transporter: Not reported
Ship Qty : Not reported
Rpt Unit : Not reported
Off Mng : M014
EPA Waste Codes: F006
Waste Description: Wastewater treatment sludges from electroplating operations. Listed waste.
Total Amt Of Waste Stream Generated in Reporting Yr 1: 80427
Total Amt Of Waste Stream Generated in Reporting Yr 2: 6613

Manifest:
Name: EAST SIDE PLATING INC PLANT 4
Year : 1995
RCRA Id : ORD009049107
Inactive : Not reported
Status: Large quantity generator
Manifest : 05321
Ship Date : 02/27/1995
TSD : TXD008117186
WS Num: 21
Transporter: Not reported
Ship Qty : Not reported
Rpt Unit : Not reported
Off Mng : M014
EPA Waste Codes: D006
Waste Description: Wastewater treatment sludges from electroplating operations. Listed waste.
Total Amt Of Waste Stream Generated in Reporting Yr 1: 88455
Total Amt Of Waste Stream Generated in Reporting Yr 2: 9198

Name: EAST SIDE PLATING INC PLANT 4
Year : 1995
RCRA Id : ORD009049107
Inactive : Not reported
Status: Large quantity generator
Manifest : 05321
Ship Date : 02/27/1995
TSD : TXD008117186
WS Num: 21

EAST SIDE PLATING PLANT #4 (Continued) **1000393917**

Transporter: Not reported
Ship Qty : Not reported
Rpt Unit : Not reported
Off Mng : M014
EPA Waste Codes: D007
Waste Description: Wastewater treatment sludges from electroplating operations. Listed waste.
Total Amt Of Waste Stream Generated in Reporting Yr 1: 88455
Total Amt Of Waste Stream Generated in Reporting Yr 2: 9198

Name: EAST SIDE PLATING INC PLANT 4
Year : 1995
RCRA Id : ORD009049107
Inactive : Not reported
Status: Large quantity generator
Manifest : 05321
Ship Date : 02/27/1995
TSD : TXD008117186
WS Num: 21
Transporter: Not reported
Ship Qty : Not reported
Rpt Unit : Not reported
Off Mng : M014
EPA Waste Codes: F006
Waste Description: Wastewater treatment sludges from electroplating operations. Listed waste.
Total Amt Of Waste Stream Generated in Reporting Yr 1: 88455
Total Amt Of Waste Stream Generated in Reporting Yr 2: 9198

Name: EAST SIDE PLATING INC PLANT 4
Year : 1995
RCRA Id : ORD009049107
Inactive : Not reported
Status: Large quantity generator
Manifest : 05326
Ship Date : 04/03/1995
TSD : TXD008117186
WS Num: 21
Transporter: Not reported
Ship Qty : Not reported
Rpt Unit : Not reported
Off Mng : M014
EPA Waste Codes: D006
Waste Description: Wastewater treatment sludges from electroplating operations. Listed waste.
Total Amt Of Waste Stream Generated in Reporting Yr 1: 88455
Total Amt Of Waste Stream Generated in Reporting Yr 2: 5837

Name: EAST SIDE PLATING INC PLANT 4
Year : 1995
RCRA Id : ORD009049107
Inactive : Not reported
Status: Large quantity generator
Manifest : 05326
Ship Date : 04/03/1995
TSD : TXD008117186
WS Num: 21
Transporter: Not reported
Ship Qty : Not reported
Rpt Unit : Not reported

EAST SIDE PLATING PLANT #4 (Continued) **1000393917**

Off Mng : M014
EPA Waste Codes: D007
Waste Description: Wastewater treatment sludges from electroplating operations. Listed waste.
Total Amt Of Waste Stream Generated in Reporting Yr 1: 88455
Total Amt Of Waste Stream Generated in Reporting Yr 2: 5837

Name: EAST SIDE PLATING INC PLANT 4
Year : 1995
RCRA Id : ORD009049107
Inactive : Not reported
Status: Large quantity generator
Manifest : 05326
Ship Date : 04/03/1995
TSD : TXD008117186
WS Num: 21
Transporter: Not reported
Ship Qty : Not reported
Rpt Unit : Not reported
Off Mng : M014
EPA Waste Codes: F006
Waste Description: Wastewater treatment sludges from electroplating operations. Listed waste.
Total Amt Of Waste Stream Generated in Reporting Yr 1: 88455
Total Amt Of Waste Stream Generated in Reporting Yr 2: 5837

Name: EAST SIDE PLATING INC PLANT 4
Year : 1995
RCRA Id : ORD009049107
Inactive : Not reported
Status: Large quantity generator
Manifest : 05329
Ship Date : 03/15/1995
TSD : TXD008117186
WS Num: 21
Transporter: Not reported
Ship Qty : Not reported
Rpt Unit : Not reported
Off Mng : M014
EPA Waste Codes: D006
Waste Description: Wastewater treatment sludges from electroplating operations. Listed waste.
Total Amt Of Waste Stream Generated in Reporting Yr 1: 88455
Total Amt Of Waste Stream Generated in Reporting Yr 2: 7789

Name: EAST SIDE PLATING INC PLANT 4
Year : 1995
RCRA Id : ORD009049107
Inactive : Not reported
Status: Large quantity generator
Manifest : 05329
Ship Date : 03/15/1995
TSD : TXD008117186
WS Num: 21
Transporter: Not reported
Ship Qty : Not reported
Rpt Unit : Not reported
Off Mng : M014
EPA Waste Codes: D007
Waste Description: Wastewater treatment sludges from electroplating operations. Listed waste.

EAST SIDE PLATING PLANT #4 (Continued) **1000393917**

Total Amt Of Waste Stream Generated in Reporting Yr 1: 88455
Total Amt Of Waste Stream Generated in Reporting Yr 2: 7789

Name: EAST SIDE PLATING INC PLANT 4
Year : 1995
RCRA Id : ORD009049107
Inactive : Not reported
Status: Large quantity generator
Manifest : 05329
Ship Date : 03/15/1995
TSD : TXD008117186
WS Num: 21
Transporter: Not reported
Ship Qty : Not reported
Rpt Unit : Not reported
Off Mng : M014
EPA Waste Codes: F006
Waste Description: Wastewater treatment sludges from electroplating operations. Listed waste.
Total Amt Of Waste Stream Generated in Reporting Yr 1: 88455
Total Amt Of Waste Stream Generated in Reporting Yr 2: 7789

Name: EAST SIDE PLATING INC PLANT 4
Year : 1995
RCRA Id : ORD009049107
Inactive : Not reported
Status: Large quantity generator
Manifest : 05332
Ship Date : 01/23/1995
TSD : TXD008117186
WS Num: 21
Transporter: Not reported
Ship Qty : Not reported
Rpt Unit : Not reported
Off Mng : M014
EPA Waste Codes: D006
Waste Description: Wastewater treatment sludges from electroplating operations. Listed waste.
Total Amt Of Waste Stream Generated in Reporting Yr 1: 88455
Total Amt Of Waste Stream Generated in Reporting Yr 2: 7971

Click this hyperlink while viewing on your computer to access
528 additional OR_MANIFEST: record(s) in the EDR Site Report.

Name: EAST SIDE PLATING INC PLANT 4
Year : 1995
RCRA Id : ORD009049107
Inactive : Not reported
Status: Large quantity generator
Manifest : 05332
Ship Date : 01/23/1995
TSD : TXD008117186
WS Num: 21
Transporter: Not reported
Ship Qty : Not reported
Rpt Unit : Not reported
Off Mng : M014
EPA Waste Codes: D007
Waste Description: Wastewater treatment sludges from electroplating operations. Listed waste.

EAST SIDE PLATING PLANT #4 (Continued) **1000393917**

Total Amt Of Waste Stream Generated in Reporting Yr 1: 88455
Total Amt Of Waste Stream Generated in Reporting Yr 2: 7971

Name: EAST SIDE PLATING INC PLANT 4
Year : 1995
RCRA Id : ORD009049107
Inactive : Not reported
Status: Large quantity generator
Manifest : 05332
Ship Date : 01/23/1995
TSD : TXD008117186
WS Num: 21
Transporter: Not reported
Ship Qty : Not reported
Rpt Unit : Not reported
Off Mng : M014
EPA Waste Codes: F006
Waste Description: Wastewater treatment sludges from electroplating operations. Listed waste.
Total Amt Of Waste Stream Generated in Reporting Yr 1: 88455
Total Amt Of Waste Stream Generated in Reporting Yr 2: 7971

Name: EAST SIDE PLATING INC PLANT 4
Year : 1995
RCRA Id : ORD009049107
Inactive : Not reported
Status: Large quantity generator
Manifest : 46355
Ship Date : 09/08/1995
TSD : KSD007246846
WS Num: 20
Transporter: Not reported
Ship Qty : Not reported
Rpt Unit : Not reported
Off Mng : M041
EPA Waste Codes: D040
Waste Description: Waste Trichloroethylene from vapor degreasing operation. Listed waste. Haza
Total Amt Of Waste Stream Generated in Reporting Yr 1: 500
Total Amt Of Waste Stream Generated in Reporting Yr 2: 225

Name: EAST SIDE PLATING INC PLANT 4
Year : 1995
RCRA Id : ORD009049107
Inactive : Not reported
Status: Large quantity generator
Manifest : 46355
Ship Date : 09/08/1995
TSD : KSD007246846
WS Num: 20
Transporter: Not reported
Ship Qty : Not reported
Rpt Unit : Not reported
Off Mng : M041
EPA Waste Codes: F001
Waste Description: Waste Trichloroethylene from vapor degreasing operation. Listed waste. Haza
Total Amt Of Waste Stream Generated in Reporting Yr 1: 500
Total Amt Of Waste Stream Generated in Reporting Yr 2: 225

EAST SIDE PLATING PLANT #4 (Continued) **1000393917**

Name: EAST SIDE PLATING INC PLANT 4
Year : 1995
RCRA Id : ORD009049107
Inactive : Not reported
Status: Large quantity generator
Manifest : 77893
Ship Date : 04/28/1995
TSD : TXD008117186
WS Num: 21
Transporter: Not reported
Ship Qty : Not reported
Rpt Unit : Not reported
Off Mng : M014
EPA Waste Codes: D006
Waste Description: Wastewater treatment sludges from electroplating operations. Listed waste.
Total Amt Of Waste Stream Generated in Reporting Yr 1: 88455
Total Amt Of Waste Stream Generated in Reporting Yr 2: 9210

Name: EAST SIDE PLATING INC PLANT 4
Year : 1995
RCRA Id : ORD009049107
Inactive : Not reported
Status: Large quantity generator
Manifest : 77893
Ship Date : 04/28/1995
TSD : TXD008117186
WS Num: 21
Transporter: Not reported
Ship Qty : Not reported
Rpt Unit : Not reported
Off Mng : M014
EPA Waste Codes: D007
Waste Description: Wastewater treatment sludges from electroplating operations. Listed waste.
Total Amt Of Waste Stream Generated in Reporting Yr 1: 88455
Total Amt Of Waste Stream Generated in Reporting Yr 2: 9210

Name: EAST SIDE PLATING INC PLANT 4
Year : 1995
RCRA Id : ORD009049107
Inactive : Not reported
Status: Large quantity generator
Manifest : 77893
Ship Date : 04/28/1995
TSD : TXD008117186
WS Num: 21
Transporter: Not reported
Ship Qty : Not reported
Rpt Unit : Not reported
Off Mng : M014
EPA Waste Codes: F006
Waste Description: Wastewater treatment sludges from electroplating operations. Listed waste.
Total Amt Of Waste Stream Generated in Reporting Yr 1: 88455
Total Amt Of Waste Stream Generated in Reporting Yr 2: 9210

Name: EAST SIDE PLATING INC PLANT 4
Year : 1995
RCRA Id : ORD009049107

EAST SIDE PLATING PLANT #4 (Continued) **1000393917**

Inactive : Not reported
Status: Large quantity generator
Manifest : 77894
Ship Date : 05/18/1995
TSD : TXD008117186
WS Num: 21
Transporter: Not reported
Ship Qty : Not reported
Rpt Unit : Not reported
Off Mng : M014
EPA Waste Codes: D006
Waste Description: Wastewater treatment sludges from electroplating operations. Listed waste.
Total Amt Of Waste Stream Generated in Reporting Yr 1: 88455
Total Amt Of Waste Stream Generated in Reporting Yr 2: 4129

Name: EAST SIDE PLATING INC PLANT 4
Year : 1995
RCRA Id : ORD009049107
Inactive : Not reported
Status: Large quantity generator
Manifest : 77894
Ship Date : 05/18/1995
TSD : TXD008117186
WS Num: 21
Transporter: Not reported
Ship Qty : Not reported
Rpt Unit : Not reported
Off Mng : M014
EPA Waste Codes: D007
Waste Description: Wastewater treatment sludges from electroplating operations. Listed waste.
Total Amt Of Waste Stream Generated in Reporting Yr 1: 88455
Total Amt Of Waste Stream Generated in Reporting Yr 2: 4129

Name: EAST SIDE PLATING INC PLANT 4
Year : 1995
RCRA Id : ORD009049107
Inactive : Not reported
Status: Large quantity generator
Manifest : 77894
Ship Date : 05/18/1995
TSD : TXD008117186
WS Num: 21
Transporter: Not reported
Ship Qty : Not reported
Rpt Unit : Not reported
Off Mng : M014
EPA Waste Codes: F006
Waste Description: Wastewater treatment sludges from electroplating operations. Listed waste.
Total Amt Of Waste Stream Generated in Reporting Yr 1: 88455
Total Amt Of Waste Stream Generated in Reporting Yr 2: 4129

Manifest:
Name: EAST SIDE PLATING INC PLANT 4
Year : 1994
RCRA Id : ORD009049107

EAST SIDE PLATING PLANT #4 (Continued) **1000393917**

Inactive : Not reported
Status: Large quantity generator
Manifest : 02156
Ship Date : 02/22/1994
TSD : ORD089452353
WS Num: 27
Transporter: Not reported
Ship Qty : Not reported
Rpt Unit : Not reported
Off Mng : M111
EPA Waste Codes: D006
Waste Description: Wastewater Treatment Sludges from Electroplating Operations. Listed waste.
Total Amt Of Waste Stream Generated in Reporting Yr 1: 94693
Total Amt Of Waste Stream Generated in Reporting Yr 2: 7473

Name: EAST SIDE PLATING INC PLANT 4
Year : 1994
RCRA Id : ORD009049107
Inactive : Not reported
Status: Large quantity generator
Manifest : 02156
Ship Date : 02/22/1994
TSD : ORD089452353
WS Num: 27
Transporter: Not reported
Ship Qty : Not reported
Rpt Unit : Not reported
Off Mng : M111
EPA Waste Codes: D007
Waste Description: Wastewater Treatment Sludges from Electroplating Operations. Listed waste.
Total Amt Of Waste Stream Generated in Reporting Yr 1: 94693
Total Amt Of Waste Stream Generated in Reporting Yr 2: 7473

Name: EAST SIDE PLATING INC PLANT 4
Year : 1994
RCRA Id : ORD009049107
Inactive : Not reported
Status: Large quantity generator
Manifest : 02156
Ship Date : 02/22/1994
TSD : ORD089452353
WS Num: 27
Transporter: Not reported
Ship Qty : Not reported
Rpt Unit : Not reported
Off Mng : M111
EPA Waste Codes: F006
Waste Description: Wastewater Treatment Sludges from Electroplating Operations. Listed waste.
Total Amt Of Waste Stream Generated in Reporting Yr 1: 94693
Total Amt Of Waste Stream Generated in Reporting Yr 2: 7473

Name: EAST SIDE PLATING INC PLANT 4
Year : 1994
RCRA Id : ORD009049107
Inactive : Not reported
Status: Large quantity generator
Manifest : 05316

EAST SIDE PLATING PLANT #4 (Continued) **1000393917**

Ship Date : 10/24/1994
TSD : TXD008117186
WS Num: 27
Transporter: Not reported
Ship Qty : Not reported
Rpt Unit : Not reported
Off Mng : M014
EPA Waste Codes: D006
Waste Description: Wastewater Treatment Sludges from Electroplating Operations. Listed waste.
Total Amt Of Waste Stream Generated in Reporting Yr 1: 94693
Total Amt Of Waste Stream Generated in Reporting Yr 2: 7895

Name: EAST SIDE PLATING INC PLANT 4
Year : 1994
RCRA Id : ORD009049107
Inactive : Not reported
Status: Large quantity generator
Manifest : 05316
Ship Date : 10/24/1994
TSD : TXD008117186
WS Num: 27
Transporter: Not reported
Ship Qty : Not reported
Rpt Unit : Not reported
Off Mng : M014
EPA Waste Codes: D007
Waste Description: Wastewater Treatment Sludges from Electroplating Operations. Listed waste.
Total Amt Of Waste Stream Generated in Reporting Yr 1: 94693
Total Amt Of Waste Stream Generated in Reporting Yr 2: 7895

Name: EAST SIDE PLATING INC PLANT 4
Year : 1994
RCRA Id : ORD009049107
Inactive : Not reported
Status: Large quantity generator
Manifest : 05316
Ship Date : 10/24/1994
TSD : TXD008117186
WS Num: 27
Transporter: Not reported
Ship Qty : Not reported
Rpt Unit : Not reported
Off Mng : M014
EPA Waste Codes: F006
Waste Description: Wastewater Treatment Sludges from Electroplating Operations. Listed waste.
Total Amt Of Waste Stream Generated in Reporting Yr 1: 94693
Total Amt Of Waste Stream Generated in Reporting Yr 2: 7895

Name: EAST SIDE PLATING INC PLANT 4
Year : 1994
RCRA Id : ORD009049107
Inactive : Not reported
Status: Large quantity generator
Manifest : 05335
Ship Date : 12/27/1994
TSD : TXD008117186
WS Num: 27

EAST SIDE PLATING PLANT #4 (Continued) **1000393917**

Transporter: Not reported
Ship Qty : Not reported
Rpt Unit : Not reported
Off Mng : M014
EPA Waste Codes: D006
Waste Description: Wastewater Treatment Sludges from Electroplating Operations. Listed waste.
Total Amt Of Waste Stream Generated in Reporting Yr 1: 94693
Total Amt Of Waste Stream Generated in Reporting Yr 2: 3903

Name: EAST SIDE PLATING INC PLANT 4
Year : 1994
RCRA Id : ORD009049107
Inactive : Not reported
Status: Large quantity generator
Manifest : 05335
Ship Date : 12/27/1994
TSD : TXD008117186
WS Num: 27
Transporter: Not reported
Ship Qty : Not reported
Rpt Unit : Not reported
Off Mng : M014
EPA Waste Codes: D007
Waste Description: Wastewater Treatment Sludges from Electroplating Operations. Listed waste.
Total Amt Of Waste Stream Generated in Reporting Yr 1: 94693
Total Amt Of Waste Stream Generated in Reporting Yr 2: 3903

Name: EAST SIDE PLATING INC PLANT 4
Year : 1994
RCRA Id : ORD009049107
Inactive : Not reported
Status: Large quantity generator
Manifest : 05335
Ship Date : 12/27/1994
TSD : TXD008117186
WS Num: 27
Transporter: Not reported
Ship Qty : Not reported
Rpt Unit : Not reported
Off Mng : M014
EPA Waste Codes: F006
Waste Description: Wastewater Treatment Sludges from Electroplating Operations. Listed waste.
Total Amt Of Waste Stream Generated in Reporting Yr 1: 94693
Total Amt Of Waste Stream Generated in Reporting Yr 2: 3903

Name: EAST SIDE PLATING INC PLANT 4
Year : 1994
RCRA Id : ORD009049107
Inactive : Not reported
Status: Large quantity generator
Manifest : 05339
Ship Date : 12/14/1994
TSD : TXD008117186
WS Num: 27
Transporter: Not reported
Ship Qty : Not reported
Rpt Unit : Not reported

EAST SIDE PLATING PLANT #4 (Continued) **1000393917**

Off Mng : M014
EPA Waste Codes: D006
Waste Description: Wastewater Treatment Sludges from Electroplating Operations. Listed waste.
Total Amt Of Waste Stream Generated in Reporting Yr 1: 94693
Total Amt Of Waste Stream Generated in Reporting Yr 2: 3939

Click this hyperlink while viewing on your computer to access
528 additional OR_MANIFEST: record(s) in the EDR Site Report.

Name: EAST SIDE PLATING INC PLANT 4
Year : 1994
RCRA Id : ORD009049107
Inactive : Not reported
Status: Large quantity generator
Manifest : 05339
Ship Date : 12/14/1994
TSD : TXD008117186
WS Num: 27
Transporter: Not reported
Ship Qty : Not reported
Rpt Unit : Not reported
Off Mng : M014
EPA Waste Codes: D007
Waste Description: Wastewater Treatment Sludges from Electroplating Operations. Listed waste.
Total Amt Of Waste Stream Generated in Reporting Yr 1: 94693
Total Amt Of Waste Stream Generated in Reporting Yr 2: 3939

Name: EAST SIDE PLATING INC PLANT 4
Year : 1994
RCRA Id : ORD009049107
Inactive : Not reported
Status: Large quantity generator
Manifest : 05339
Ship Date : 12/14/1994
TSD : TXD008117186
WS Num: 27
Transporter: Not reported
Ship Qty : Not reported
Rpt Unit : Not reported
Off Mng : M014
EPA Waste Codes: F006
Waste Description: Wastewater Treatment Sludges from Electroplating Operations. Listed waste.
Total Amt Of Waste Stream Generated in Reporting Yr 1: 94693
Total Amt Of Waste Stream Generated in Reporting Yr 2: 3939

Name: EAST SIDE PLATING INC PLANT 4
Year : 1994
RCRA Id : ORD009049107
Inactive : Not reported
Status: Large quantity generator
Manifest : 05340
Ship Date : 12/01/1994
TSD : TXD008117186
WS Num: 27
Transporter: Not reported
Ship Qty : Not reported
Rpt Unit : Not reported

EAST SIDE PLATING PLANT #4 (Continued) **1000393917**

Off Mng : M014
EPA Waste Codes: D006
Waste Description: Wastewater Treatment Sludges from Electroplating Operations. Listed waste.
Total Amt Of Waste Stream Generated in Reporting Yr 1: 94693
Total Amt Of Waste Stream Generated in Reporting Yr 2: 5654

Name: EAST SIDE PLATING INC PLANT 4
Year : 1994
RCRA Id : ORD009049107
Inactive : Not reported
Status: Large quantity generator
Manifest : 05340
Ship Date : 12/01/1994
TSD : TXD008117186
WS Num: 27
Transporter: Not reported
Ship Qty : Not reported
Rpt Unit : Not reported
Off Mng : M014
EPA Waste Codes: D007
Waste Description: Wastewater Treatment Sludges from Electroplating Operations. Listed waste.
Total Amt Of Waste Stream Generated in Reporting Yr 1: 94693
Total Amt Of Waste Stream Generated in Reporting Yr 2: 5654

Name: EAST SIDE PLATING INC PLANT 4
Year : 1994
RCRA Id : ORD009049107
Inactive : Not reported
Status: Large quantity generator
Manifest : 05340
Ship Date : 12/01/1994
TSD : TXD008117186
WS Num: 27
Transporter: Not reported
Ship Qty : Not reported
Rpt Unit : Not reported
Off Mng : M014
EPA Waste Codes: F006
Waste Description: Wastewater Treatment Sludges from Electroplating Operations. Listed waste.
Total Amt Of Waste Stream Generated in Reporting Yr 1: 94693
Total Amt Of Waste Stream Generated in Reporting Yr 2: 5654

Name: EAST SIDE PLATING INC PLANT 4
Year : 1994
RCRA Id : ORD009049107
Inactive : Not reported
Status: Large quantity generator
Manifest : 05341
Ship Date : 11/09/1994
TSD : TXD008117186
WS Num: 27
Transporter: Not reported
Ship Qty : Not reported
Rpt Unit : Not reported
Off Mng : M014
EPA Waste Codes: D006
Waste Description: Wastewater Treatment Sludges from Electroplating Operations. Listed waste.

EAST SIDE PLATING PLANT #4 (Continued) **1000393917**

Total Amt Of Waste Stream Generated in Reporting Yr 1: 94693
Total Amt Of Waste Stream Generated in Reporting Yr 2: 4890

Name: EAST SIDE PLATING INC PLANT 4
Year : 1994
RCRA Id : ORD009049107
Inactive : Not reported
Status: Large quantity generator
Manifest : 05341
Ship Date : 11/09/1994
TSD : TXD008117186
WS Num: 27
Transporter: Not reported
Ship Qty : Not reported
Rpt Unit : Not reported
Off Mng : M014
EPA Waste Codes: D007
Waste Description: Wastewater Treatment Sludges from Electroplating Operations. Listed waste.
Total Amt Of Waste Stream Generated in Reporting Yr 1: 94693
Total Amt Of Waste Stream Generated in Reporting Yr 2: 4890

Name: EAST SIDE PLATING INC PLANT 4
Year : 1994
RCRA Id : ORD009049107
Inactive : Not reported
Status: Large quantity generator
Manifest : 05341
Ship Date : 11/09/1994
TSD : TXD008117186
WS Num: 27
Transporter: Not reported
Ship Qty : Not reported
Rpt Unit : Not reported
Off Mng : M014
EPA Waste Codes: F006
Waste Description: Wastewater Treatment Sludges from Electroplating Operations. Listed waste.
Total Amt Of Waste Stream Generated in Reporting Yr 1: 94693
Total Amt Of Waste Stream Generated in Reporting Yr 2: 4890

Name: EAST SIDE PLATING INC PLANT 4
Year : 1994
RCRA Id : ORD009049107
Inactive : Not reported
Status: Large quantity generator
Manifest : 05346
Ship Date : 09/12/1994
TSD : TXD008117186
WS Num: 27
Transporter: Not reported
Ship Qty : Not reported
Rpt Unit : Not reported
Off Mng : M014
EPA Waste Codes: D006
Waste Description: Wastewater Treatment Sludges from Electroplating Operations. Listed waste.
Total Amt Of Waste Stream Generated in Reporting Yr 1: 94693
Total Amt Of Waste Stream Generated in Reporting Yr 2: 2785

EAST SIDE PLATING PLANT #4 (Continued) **1000393917**

Name: EAST SIDE PLATING INC PLANT 4
Year : 1994
RCRA Id : ORD009049107
Inactive : Not reported
Status: Large quantity generator
Manifest : 05346
Ship Date : 09/12/1994
TSD : TXD008117186
WS Num: 27
Transporter: Not reported
Ship Qty : Not reported
Rpt Unit : Not reported
Off Mng : M014
EPA Waste Codes: D007
Waste Description: Wastewater Treatment Sludges from Electroplating Operations. Listed waste.
Total Amt Of Waste Stream Generated in Reporting Yr 1: 94693
Total Amt Of Waste Stream Generated in Reporting Yr 2: 2785

Manifest:
Name: EAST SIDE PLATING INC PLANT 4
Year : 1993
RCRA Id : ORD009049107
Inactive : Not reported
Status: Large quantity generator
Manifest : 01910
Ship Date : 05/25/1993
TSD : ORD089452353
WS Num: 21
Transporter: Not reported
Ship Qty : Not reported
Rpt Unit : Not reported
Off Mng : M111
EPA Waste Codes: D006
Waste Description: Wastewater treatment sludges from electroplating operations. Listed waste.
Total Amt Of Waste Stream Generated in Reporting Yr 1: 75518
Total Amt Of Waste Stream Generated in Reporting Yr 2: 5064

Name: EAST SIDE PLATING INC PLANT 4
Year : 1993
RCRA Id : ORD009049107
Inactive : Not reported
Status: Large quantity generator
Manifest : 01910
Ship Date : 05/25/1993
TSD : ORD089452353
WS Num: 21
Transporter: Not reported
Ship Qty : Not reported
Rpt Unit : Not reported
Off Mng : M111
EPA Waste Codes: D007
Waste Description: Wastewater treatment sludges from electroplating operations. Listed waste.
Total Amt Of Waste Stream Generated in Reporting Yr 1: 75518
Total Amt Of Waste Stream Generated in Reporting Yr 2: 5064

EAST SIDE PLATING PLANT #4 (Continued) **1000393917**

Name: EAST SIDE PLATING INC PLANT 4
Year : 1993
RCRA Id : ORD009049107
Inactive : Not reported
Status: Large quantity generator
Manifest : 01910
Ship Date : 05/25/1993
TSD : ORD089452353
WS Num: 21
Transporter: Not reported
Ship Qty : Not reported
Rpt Unit : Not reported
Off Mng : M111
EPA Waste Codes: F006
Waste Description: Wastewater treatment sludges from electroplating operations. Listed waste.
Total Amt Of Waste Stream Generated in Reporting Yr 1: 75518
Total Amt Of Waste Stream Generated in Reporting Yr 2: 5064

Name: EAST SIDE PLATING INC PLANT 4
Year : 1993
RCRA Id : ORD009049107
Inactive : Not reported
Status: Large quantity generator
Manifest : 04292
Ship Date : 02/04/1993
TSD : ORD089452353
WS Num: 21
Transporter: Not reported
Ship Qty : Not reported
Rpt Unit : Not reported
Off Mng : M111
EPA Waste Codes: D006
Waste Description: Wastewater treatment sludges from electroplating operations. Listed waste.
Total Amt Of Waste Stream Generated in Reporting Yr 1: 75518
Total Amt Of Waste Stream Generated in Reporting Yr 2: 5873

Name: EAST SIDE PLATING INC PLANT 4
Year : 1993
RCRA Id : ORD009049107
Inactive : Not reported
Status: Large quantity generator
Manifest : 04292
Ship Date : 02/04/1993
TSD : ORD089452353
WS Num: 21
Transporter: Not reported
Ship Qty : Not reported
Rpt Unit : Not reported
Off Mng : M111
EPA Waste Codes: D007
Waste Description: Wastewater treatment sludges from electroplating operations. Listed waste.
Total Amt Of Waste Stream Generated in Reporting Yr 1: 75518
Total Amt Of Waste Stream Generated in Reporting Yr 2: 5873

Name: EAST SIDE PLATING INC PLANT 4
Year : 1993
RCRA Id : ORD009049107

EAST SIDE PLATING PLANT #4 (Continued) **1000393917**

Inactive : Not reported
Status: Large quantity generator
Manifest : 04292
Ship Date : 02/04/1993
TSD : ORD089452353
WS Num: 21
Transporter: Not reported
Ship Qty : Not reported
Rpt Unit : Not reported
Off Mng : M111
EPA Waste Codes: F006
Waste Description: Wastewater treatment sludges from electroplating operations. Listed waste.
Total Amt Of Waste Stream Generated in Reporting Yr 1: 75518
Total Amt Of Waste Stream Generated in Reporting Yr 2: 5873

Name: EAST SIDE PLATING INC PLANT 4
Year : 1993
RCRA Id : ORD009049107
Inactive : Not reported
Status: Large quantity generator
Manifest : 04945
Ship Date : 07/23/1993
TSD : CAD009452657
WS Num: 20
Transporter: Not reported
Ship Qty : Not reported
Rpt Unit : Not reported
Off Mng : M041
EPA Waste Codes: D007
Waste Description: Waste 1,1,1-trichloroethane. Listed waste. Hazardous for toxicity; contai
Total Amt Of Waste Stream Generated in Reporting Yr 1: 284
Total Amt Of Waste Stream Generated in Reporting Yr 2: 284

Name: EAST SIDE PLATING INC PLANT 4
Year : 1993
RCRA Id : ORD009049107
Inactive : Not reported
Status: Large quantity generator
Manifest : 04945
Ship Date : 07/23/1993
TSD : CAD009452657
WS Num: 20
Transporter: Not reported
Ship Qty : Not reported
Rpt Unit : Not reported
Off Mng : M041
EPA Waste Codes: D008
Waste Description: Waste 1,1,1-trichloroethane. Listed waste. Hazardous for toxicity; contai
Total Amt Of Waste Stream Generated in Reporting Yr 1: 284
Total Amt Of Waste Stream Generated in Reporting Yr 2: 284

Name: EAST SIDE PLATING INC PLANT 4
Year : 1993
RCRA Id : ORD009049107
Inactive : Not reported
Status: Large quantity generator
Manifest : 04945

EAST SIDE PLATING PLANT #4 (Continued) **1000393917**

Ship Date : 07/23/1993
TSD : CAD009452657
WS Num: 20
Transporter: Not reported
Ship Qty : Not reported
Rpt Unit : Not reported
Off Mng : M041
EPA Waste Codes: F001
Waste Description: Waste 1,1,1-trichloroethane. Listed waste. Hazardous for toxicity; contai
Total Amt Of Waste Stream Generated in Reporting Yr 1: 284
Total Amt Of Waste Stream Generated in Reporting Yr 2: 284

Name: EAST SIDE PLATING INC PLANT 4
Year : 1993
RCRA Id : ORD009049107
Inactive : Not reported
Status: Large quantity generator
Manifest : 11309
Ship Date : 11/30/1993
TSD : ORD089452353
WS Num: 21
Transporter: Not reported
Ship Qty : Not reported
Rpt Unit : Not reported
Off Mng : M111
EPA Waste Codes: D006
Waste Description: Wastewater treatment sludges from electroplating operations. Listed waste.
Total Amt Of Waste Stream Generated in Reporting Yr 1: 75518
Total Amt Of Waste Stream Generated in Reporting Yr 2: 6136

Click this hyperlink while viewing on your computer to access
528 additional OR_MANIFEST: record(s) in the EDR Site Report.

Name: EAST SIDE PLATING INC PLANT 4
Year : 1993
RCRA Id : ORD009049107
Inactive : Not reported
Status: Large quantity generator
Manifest : 11309
Ship Date : 11/30/1993
TSD : ORD089452353
WS Num: 21
Transporter: Not reported
Ship Qty : Not reported
Rpt Unit : Not reported
Off Mng : M111
EPA Waste Codes: D007
Waste Description: Wastewater treatment sludges from electroplating operations. Listed waste.
Total Amt Of Waste Stream Generated in Reporting Yr 1: 75518
Total Amt Of Waste Stream Generated in Reporting Yr 2: 6136

Name: EAST SIDE PLATING INC PLANT 4
Year : 1993
RCRA Id : ORD009049107
Inactive : Not reported
Status: Large quantity generator
Manifest : 11309

EAST SIDE PLATING PLANT #4 (Continued) **1000393917**

Ship Date : 11/30/1993
TSD : ORD089452353
WS Num: 21
Transporter: Not reported
Ship Qty : Not reported
Rpt Unit : Not reported
Off Mng : M111
EPA Waste Codes: F006
Waste Description: Wastewater treatment sludges from electroplating operations. Listed waste.
Total Amt Of Waste Stream Generated in Reporting Yr 1: 75518
Total Amt Of Waste Stream Generated in Reporting Yr 2: 6136

Name: EAST SIDE PLATING INC PLANT 4
Year : 1993
RCRA Id : ORD009049107
Inactive : Not reported
Status: Large quantity generator
Manifest : 12092
Ship Date : 01/20/1993
TSD : ORD089452353
WS Num: 21
Transporter: Not reported
Ship Qty : Not reported
Rpt Unit : Not reported
Off Mng : M111
EPA Waste Codes: D006
Waste Description: Wastewater treatment sludges from electroplating operations. Listed waste.
Total Amt Of Waste Stream Generated in Reporting Yr 1: 75518
Total Amt Of Waste Stream Generated in Reporting Yr 2: 6291

Name: EAST SIDE PLATING INC PLANT 4
Year : 1993
RCRA Id : ORD009049107
Inactive : Not reported
Status: Large quantity generator
Manifest : 12092
Ship Date : 01/20/1993
TSD : ORD089452353
WS Num: 21
Transporter: Not reported
Ship Qty : Not reported
Rpt Unit : Not reported
Off Mng : M111
EPA Waste Codes: D007
Waste Description: Wastewater treatment sludges from electroplating operations. Listed waste.
Total Amt Of Waste Stream Generated in Reporting Yr 1: 75518
Total Amt Of Waste Stream Generated in Reporting Yr 2: 6291

Name: EAST SIDE PLATING INC PLANT 4
Year : 1993
RCRA Id : ORD009049107
Inactive : Not reported
Status: Large quantity generator
Manifest : 12092
Ship Date : 01/20/1993
TSD : ORD089452353
WS Num: 21

EAST SIDE PLATING PLANT #4 (Continued) **1000393917**

Transporter: Not reported
Ship Qty : Not reported
Rpt Unit : Not reported
Off Mng : M111
EPA Waste Codes: F006
Waste Description: Wastewater treatment sludges from electroplating operations. Listed waste.
Total Amt Of Waste Stream Generated in Reporting Yr 1: 75518
Total Amt Of Waste Stream Generated in Reporting Yr 2: 6291

Name: EAST SIDE PLATING INC PLANT 4
Year : 1993
RCRA Id : ORD009049107
Inactive : Not reported
Status: Large quantity generator
Manifest : 12293
Ship Date : 12/29/1993
TSD : ORD089452353
WS Num: 21
Transporter: Not reported
Ship Qty : Not reported
Rpt Unit : Not reported
Off Mng : M111
EPA Waste Codes: D006
Waste Description: Wastewater treatment sludges from electroplating operations. Listed waste.
Total Amt Of Waste Stream Generated in Reporting Yr 1: 75518
Total Amt Of Waste Stream Generated in Reporting Yr 2: 6000

Name: EAST SIDE PLATING INC PLANT 4
Year : 1993
RCRA Id : ORD009049107
Inactive : Not reported
Status: Large quantity generator
Manifest : 12293
Ship Date : 12/29/1993
TSD : ORD089452353
WS Num: 21
Transporter: Not reported
Ship Qty : Not reported
Rpt Unit : Not reported
Off Mng : M111
EPA Waste Codes: D007
Waste Description: Wastewater treatment sludges from electroplating operations. Listed waste.
Total Amt Of Waste Stream Generated in Reporting Yr 1: 75518
Total Amt Of Waste Stream Generated in Reporting Yr 2: 6000

Name: EAST SIDE PLATING INC PLANT 4
Year : 1993
RCRA Id : ORD009049107
Inactive : Not reported
Status: Large quantity generator
Manifest : 12293
Ship Date : 12/29/1993
TSD : ORD089452353
WS Num: 21
Transporter: Not reported
Ship Qty : Not reported
Rpt Unit : Not reported

EAST SIDE PLATING PLANT #4 (Continued) **1000393917**

Off Mng : M111
EPA Waste Codes: F006
Waste Description: Wastewater treatment sludges from electroplating operations. Listed waste.
Total Amt Of Waste Stream Generated in Reporting Yr 1: 75518
Total Amt Of Waste Stream Generated in Reporting Yr 2: 6000

Name: EAST SIDE PLATING INC PLANT 4
Year : 1993
RCRA Id : ORD009049107
Inactive : Not reported
Status: Large quantity generator
Manifest : 21193
Ship Date : 11/02/1993
TSD : ORD089452353
WS Num: 21
Transporter: Not reported
Ship Qty : Not reported
Rpt Unit : Not reported
Off Mng : M111
EPA Waste Codes: D006
Waste Description: Wastewater treatment sludges from electroplating operations. Listed waste.
Total Amt Of Waste Stream Generated in Reporting Yr 1: 75518
Total Amt Of Waste Stream Generated in Reporting Yr 2: 6245

Name: EAST SIDE PLATING INC PLANT 4
Year : 1993
RCRA Id : ORD009049107
Inactive : Not reported
Status: Large quantity generator
Manifest : 21193
Ship Date : 11/02/1993
TSD : ORD089452353
WS Num: 21
Transporter: Not reported
Ship Qty : Not reported
Rpt Unit : Not reported
Off Mng : M111
EPA Waste Codes: D007
Waste Description: Wastewater treatment sludges from electroplating operations. Listed waste.
Total Amt Of Waste Stream Generated in Reporting Yr 1: 75518
Total Amt Of Waste Stream Generated in Reporting Yr 2: 6245

---

500 SE 1/2-1 0.623 mi. 3289 ft. | **BULLSEYE GLASS - DRYWELL SOIL CLEANUP, GROUNDWATER**
3722 SE 21ST AVE.
PORTLAND, OR 97202

OR ECSI **S118673967**
OR VCP **N/A**
OR SPILLS
OR MANIFEST
OR UIC

Relative: Higher
Actual: 63 ft.

ECSI:
Name: BULLSEYE GLASS - DRYWELL SOIL CLEANUP, GROUNDWATER
Address: 3722 SE 21ST AVE.
City,State,Zip: PORTLAND, OR 97202
State ID Number: 6143
Brown ID: 0
Study Area: False
Region ID: Not reported
Legislatve ID: 837

BULLSEYE GLASS - DRYWELL SOIL CLEANUP, GROUNDWATER (Continued) **S118673967**

Investigation:	No Further Action
FACA ID:	143157
Further Action:	260
Lat/Long (dms):	45 29 47.00 / -122 38 39.80
County Code:	26.00
Score Value:	Not reported
Cerclis ID:	Not reported
Township Coord.:	1.00
Township Zone:	S
Range Coord:	1.00
Range Zone:	E
Section Coord:	11
Qtr Section:	Not reported
Tax Lots:	Not reported
Size:	Not reported
NPL:	False
Orphan:	False
Updated By:	KTHIESS
Update Date:	04/16/2019
Created Date:	10/05/2016
Decode For RegionID:	Not reported
Decode For BrownID:	Not reported
Decode For Furtheract:	Low
Decode For Investstat:	No Further Action
Decode For Legislative:	Hazardous Substance Remedial Action Fund

Narrative:

NARR ID:	5756578
NARR Code:	Contamination
Created By:	PSEIDEL
Created Date:	01/18/2017
Updated By:	PSEIDEL
Updated Date:	01/18/2017
Decode for NarcdID:	Contamination

NARR Comments: 1/18/2017 (PRS): Sample of accumulated solids in Drywell #1 were collected and analyzed for metals known to be currently or formerly used in Bullseye s glassmaking operations In September 2016. Based on the results of the analysis completed and subsequent sampling and analysis completed in October 2016, elevated levels of Arsenic, Cadmium, Chromium, Cobalt, Copper, Lead and Manganese, Nickel, Silver and Zinc were identified. Cadmium exceeded the Toxicity Characteristic Leachate Procedure (TCLP) threshold, and material was removed and appropriately disposed. The material is believed to have derived from deposition onto the roof and subsequent drainage into the drywell by storm water.

NARR ID:	5756545
NARR Code:	Data Sources
Created By:	PSEIDEL
Created Date:	12/30/2016
Updated By:	KTHIESS
Updated Date:	03/21/2018
Decode for NarcdID:	Data Sources

NARR Comments: 1) Bridgewater 2016. Workplan for Underground Injection Control Facility Investigation Bullseye Glass Company. December 15, 2016 2) Bridgewater. 2017a. Draft Underground Injection Control Facility Investigation and Closure Plan. Bullseye Glass Company. 3722 SE 21st Avenue. Portland, Oregon. Prepared for Bullseye Glass Company,

BULLSEYE GLASS - DRYWELL SOIL CLEANUP, GROUNDWATER (Continued) **S118673967**

Portland, Oregon. Prepared by Bridgewater, Tigard, Oregon. July 2017. 3) Bridgewater. 2017b. Underground Injection Control Facility Closure Report. Bullseye Glass Company. 3722 SE 21st Avenue. Portland, Oregon. Prepared for Bullseye Glass Company, Portland, Oregon. Prepared by Bridgewater, Tigard, Oregon. December 2017. 4) 2) Bridgewater 2018. Groundwater Monitoring Well Installation and Development, and First Quarterly Sampling Report for Bullseye Glass Company. March 19, 2018.

NARR ID: 5756583
NARR Code: General Site Description
Created By: PSEIDEL
Created Date: 01/18/2017
Updated By: PSEIDEL
Updated Date: 01/18/2017
Decode for NarcdID: General Site Description
NARR Comments: 1/18/2017 (PRS): Bullseye Glass is a manufacturer of clear and colored glass for art and architectural uses with worldwide distribution. The Bullseye glassmaking facility is located in Multnomah County in a mixed industrial and commercial area of inner southeast Portland, Oregon. The Bullseye properties are zoned IG1 General Industrial 1 in the City of Portland s Comprehensive Plan, with surrounding properties zoned as IG1 or EG2 General Employment. Single dwelling residential areas, most typically zoned as R2.5 Residential 2,500, are within 1,200 feet to the east and southeast of Bullseye. The Site lies in the southeast + of Section 11, Township 1S, Range 1E of the Willamette Baseline and Meridian. Drywell #1 is located in the southwest corner of the Bullseye facility near the intersection of SE Bush Street and SE 21st Avenue.2 The Site is at an elevation of approximately 64 feet above mean sea level.

NARR ID: 5756580
NARR Code: Hazardous Substance/Waste Types
Created By: PSEIDEL
Created Date: 01/18/2017
Updated By: PSEIDEL
Updated Date: 01/18/2017
Decode for NarcdID: Hazardous Substance/Waste Types
NARR Comments: 1/18/2017 (PRS):Metals including Arsenic, Cadmium, Chromium, Cobalt, Copper, Lead, Manganese, Nickel, Silver and Zinc.

NARR ID: 5756579
NARR Code: Manner of Release
Created By: PSEIDEL
Created Date: 01/18/2017
Updated By: PSEIDEL
Updated Date: 05/03/2017
Decode for NarcdID: Manner of Release
NARR Comments: 1/18/2017 (PRS): The material is believed to have derived from areal deposition onto the roof and subsequent drainage into the drywell by storm water over a period of years of operation.

NARR ID: 5756582
NARR Code: Project Activity Status
Created By: PSEIDEL
Created Date: 01/18/2017
Updated By: PSEIDEL

BULLSEYE GLASS - DRYWELL SOIL CLEANUP, GROUNDWATER (Continued) **S118673967**

Updated Date: 01/18/2017
Decode for NarcdID: Project Activity Status
NARR Comments: 1/18/2016 (PRS): Field Investigation being implemented January 2017, in accordance with DEQ approved workplan.

NARR ID: 5756581
NARR Code: Pathways Other Hazards
Created By: PSEIDEL
Created Date: 01/18/2017
Updated By: PSEIDEL
Updated Date: 05/03/2017
Decode for NarcdID: Pathways & Other Hazards
NARR Comments: 1/18/2017 (PRS): Storm water drainage to soil and groundwater are under investigation.

NARR ID: 5756584
NARR Code: Remedial Action
Created By: PSEIDEL
Created Date: 01/18/2017
Updated By: PSEIDEL
Updated Date: 01/18/2017
Decode for NarcdID: Remedial Action
NARR Comments: 1/18/2016 (PRS): Field Investigation being implemented January 2017, in accordance with DEQ approved workplan.

NARR ID: 5756469
NARR Code: 1922
Created By: PSEIDEL
Created Date: 10/18/2016
Updated By: KTHIESS
Updated Date: 03/04/2019
Decode for NarcdID: Current Site Summary Statement
NARR Comments: (3/1/2019 KRT) The No Further Action Determination was signed by the DEQ Cleanup manager on March 1, 2019. This NFA letter is uploaded to this ECSI webpage. A technical Staff Report supporting a proposed No Further Action Determination or Drywell #1 was presented for public review and comment during the month of February 2019. No comments were received during this period. This Staff Report is uploaded to this ECSI webpage. (3/21/2018 KRT) DEQ received a report on well installation, development, groundwater sampling and laboratory results on March 19, 2018. This report is uploaded to Webdocs of this ECSI page. Groundwater was sampled from the five monitoring wells in January, April and August 2018, constituting three quarterly events. Five monitoring wells were installed in the area of drywell #1 during January 2018. Groundwater from the wells was sampled on January 29, 2018. Drywell #1 was removed during the weekend of October 28 and 29, 2017. Soil surrounding the drywell was removed to a depth of 15.5 feet. DEQ was present at the site during drywell removal and soil excavation work. (8/24/17) BULLSEYE GLASS DRAFT CLEANUP ACTION PLAN PUBLIC INFORMATION MEETING Date: Thursday, September 7, 2017 Time: Doors Open @ 6:30 Meeting is from 7:00pm-8:30pm Place: Taborspace, Dining Room, 5441 SE Belmont Street, Portland DEQ is holding a public meeting to provide information and answer questions on a draft drywell cleanup proposal for Bullseye Glass Company. Bullseye Glass Company is a manufacturer of clear and colored glass for art and architectural uses with worldwide distribution and uses various metals and metal compounds during the manufacture of glass.

BULLSEYE GLASS - DRYWELL SOIL CLEANUP, GROUNDWATER (Continued) **S118673967**

Previously, it was found that a portion of these metals and metal compounds were vented to the atmosphere and a portion accumulated on facility roofs. Stormwater runoff from facility roofs previously drained to drywells. DEQ is holding this meeting to provide information on a draft drywell cleanup proposal entitled Draft Underground Injection Control Facility Investigation and Closure Plan . The draft cleanup proposal is for decommissioning and remediation of Drywell #1 in accordance with Oregon Administrative Rules [OAR] 340-044-0040 and is the subject of a public comment period ongoing in August 2017. Five monitoring wells are also proposed in the work plan to evaluate groundwater conditions in the vicinity of Drywell #1. The proposed drywell cleanup work is scheduled to for late September or early October 2017. The revised deadline to submit public comments that will be considered prior to DEQ s approval of the work plan has been extended to September 15, 2017 at 5:00pm. (8/11/2017 update KRT) The document entitled: <quot>Bullseye Draft UIC Closure WP (workplan) July 2017<quot>, available for public review and comment during August 2017, is the last document (12 of 12) on the Site Documents list of the ECSI 6143 webpage. The document entitled: <quot>DEQ-UIC Facility Investigation Report (June 2017)<quot> (document 9 of 12) is uploaded in its entirety with all appendices, well logs, field data, photos and lab reports. (7/10/2017) DEQ to review and provide document: <quot>Underground injection Control Facility Investigation and Closure Plan<quot> for public review and comment during August 2017. Document uploaded to ECSI 6143. (7/10/2017) DEQ to review document: <quot>Underground injection Control Facility Investigation Report<quot>. Document uploaded to ECSI 6143 webdocs webdocs as two files: text/tables/figures and Apendices. (05/3/2017): DEQ has completed a review of the investigation report and a revised report is being prepared. A workplan for additional investigation and delineation of impacts to groundwater is required. (04/24/2017): Initial Investigation under a DEQ approved workplan has been completed and reported to DEQ. The report is under review and the approach to further investigation and resolution of findings is under consideration. (12/30/2016-PRS) DEQ has approved a workplan for investigation of the extent and magnitude of contamination from the former drywell, which will be implemented and reported in early 2017. A drywell at the facility has been determined to have been impacted by metals contamination. The material was cleaned out and disposed, and a workplan for follow-up investigation is under development.

Administrative Action:

Action ID:	9491
Region:	Northwestern Region
Complete Date:	10/28/2017
Rank Value:	Not reported
Cleanup Flag:	True
Created Date:	07/10/2017
Decode for AgencyID:	Department of Environmental Quality
Decode for RegionID:	Northwest Region
Category:	Remedial Action
Action Code Flag:	False
Action:	REMOVAL
Further Action:	Medium-Low
Comments:	Not reported

Action ID:	9469
Region:	Northwestern Region

BULLSEYE GLASS - DRYWELL SOIL CLEANUP, GROUNDWATER (Continued) **S118673967**

Complete Date: 08/24/2018
Rank Value: Not reported
Cleanup Flag: False
Created Date: 03/21/2018
Decode for AgencyID: Department of Environmental Quality
Decode for RegionID: Northwest Region
Category: Remedial Action
Action Code Flag: False
Action: REMEDIAL ACTION
Further Action: Low
Comments: Not reported

Action ID: 9443
Region: Northwestern Region
Complete Date: 03/04/2019
Rank Value: Not reported
Cleanup Flag: False
Created Date: 03/04/2019
Decode for AgencyID: Department of Environmental Quality
Decode for RegionID: Northwest Region
Category: Remedial Action
Action Code Flag: False
Action: NO FURTHER STATE ACTION REQUIRED
Further Action: 0
Comments: Not reported

Action ID: 9424
Region: Not reported
Complete Date: 10/05/2016
Rank Value: Not reported
Cleanup Flag: False
Created Date: 10/05/2016
Decode for AgencyID: Department of Environmental Quality
Decode for RegionID: Not reported
Category: Administrative Action
Action Code Flag: False
Action: Site added to database
Further Action: Not reported
Comments: Not reported

Action ID: 9511
Region: Northwestern Region
Complete Date: 10/28/2017
Rank Value: Not reported
Cleanup Flag: False
Created Date: 10/05/2016
Decode for AgencyID: Department of Environmental Quality
Decode for RegionID: Northwest Region
Category: Remedial Action
Action Code Flag: False
Action: SITE INVESTIGATION
Further Action: 0
Comments: Not reported

VCS:
Name: BULLSEYE GLASS - DRYWELL SOIL CLEANUP, GROUNDWATER
Address: 3722 SE 21ST AVE.

BULLSEYE GLASS - DRYWELL SOIL CLEANUP, GROUNDWATER (Continued) **S118673967**

City,State,Zip: PORTLAND, OR 97202
ECS Site ID: 6143
Facility Size: Not reported
Action: REMOVAL
Start Date: 09/01/2016
End Date: 10/28/2017
Program: VCP
Latitude: 45.4964
Longitude: -122.6444
Primary Action Flag: False
Investigation Code: NFA
IC EC: Not reported
Region: Not reported

Name: BULLSEYE GLASS - DRYWELL SOIL CLEANUP, GROUNDWATER
Address: 3722 SE 21ST AVE.
City,State,Zip: PORTLAND, OR 97202
ECS Site ID: 6143
Facility Size: Not reported
Action: SITE INVESTIGATION
Start Date: 09/05/2016
End Date: 10/28/2017
Program: VCP
Latitude: 45.4964
Longitude: -122.6444
Primary Action Flag: False
Investigation Code: NFA
IC EC: Not reported
Region: Not reported

OR SPILLS:
Name: Not reported
Address: 3722 SE 21ST AVE.
City,State,Zip: PORTLAND, OR 97202
Facility ID: 2016-2915
Incident Status: Referred/Closed
Material: Chemical Product
Quantity: Unknown
Unit of Measure: UNK
Release Date: 11/30/2016
Description: Citizen complaint of sulfur odor near 21st & Brooklyn. Second call from another citizen alleging foam coming from Bullseye Glass.
Lat/Long: 45.49608 / -122.64431
Source: Business
Media: Air
Responsible Company: Not reported
Responsible Address: Not reported
Responsible City,St,Zip: Not reported
Unknown Quantity Released: Not reported
Maximum Potential Quantity: Not reported
Quantity Recovered: Not reported

Name: Not reported
Address: 3722 SE 21ST AVE.
City,State,Zip: PORTLAND, OR 97202
Facility ID: 2016-2915
Incident Status: Referred/Closed

BULLSEYE GLASS - DRYWELL SOIL CLEANUP, GROUNDWATER (Continued) **S118673967**

Material: Chemical Product
Quantity: Unknown
Unit of Measure: UNK
Release Date: 11/30/2016
Description: Citizen complaint of sulfur odor near 21st & Brooklyn. Second call from another citizen alleging foam coming from Bullseye Glass.
Lat/Long: 45.49608 / -122.64431
Source: Business
Media: Air
Responsible Company: Not reported
Responsible Address: Not reported
Responsible City,St,Zip: Not reported
Unknown Quantity Released: Not reported
Maximum Potential Quantity: Not reported
Quantity Recovered: Not reported

OR MANIFEST:
Manifest Year: Manifest Year - 2020
EPA Id: ORQ000035579
Inactive Status: Not reported
Organization Name: Not reported
Contact Name: Eric Durrin
Contact Telephone Number: Not reported
Mailing Address: 3722 SE 21st Ave
Mailing City/State/Zip: Portland, OR 97202

Manifest:
Name: BULLSEYE GLASS COMPANY INC
Year : 2020
RCRA Id : ORQ000035579
Inactive : Not reported
Status: Large quantity generator
Manifest : 000319119DAT
Ship Date : 02/03/2020
TSD : WAD020257945
WS Num: 1
Transporter: Not reported
Ship Qty : Not reported
Rpt Unit : Not reported
Off Mng : H110
EPA Waste Codes: D004
Waste Description: Baghouse BHW Dust with Hydrated Lime
Total Amt Of Waste Stream Generated in Reporting Yr 1: 4339.995
Total Amt Of Waste Stream Generated in Reporting Yr 2: 4339.995

Name: BULLSEYE GLASS COMPANY INC
Year : 2020
RCRA Id : ORQ000035579
Inactive : Not reported
Status: Large quantity generator
Manifest : 000319119DAT
Ship Date : 02/03/2020
TSD : WAD020257945
WS Num: 1
Transporter: Not reported
Ship Qty : Not reported

BULLSEYE GLASS - DRYWELL SOIL CLEANUP, GROUNDWATER (Continued) **S118673967**

Rpt Unit : Not reported
Off Mng : H110
EPA Waste Codes: D006
Waste Description: Baghouse BHW Dust with Hydrated Lime
Total Amt Of Waste Stream Generated in Reporting Yr 1: 4339.995
Total Amt Of Waste Stream Generated in Reporting Yr 2: 4339.995

Name: BULLSEYE GLASS COMPANY INC
Year : 2020
RCRA Id : ORQ000035579
Inactive : Not reported
Status: Large quantity generator
Manifest : 000319119DAT
Ship Date : 02/03/2020
TSD : WAD020257945
WS Num: 1
Transporter: Not reported
Ship Qty : Not reported
Rpt Unit : Not reported
Off Mng : H110
EPA Waste Codes: D008
Waste Description: Baghouse BHW Dust with Hydrated Lime
Total Amt Of Waste Stream Generated in Reporting Yr 1: 4339.995
Total Amt Of Waste Stream Generated in Reporting Yr 2: 4339.995

Name: BULLSEYE GLASS COMPANY INC
Year : 2020
RCRA Id : ORQ000035579
Inactive : Not reported
Status: Large quantity generator
Manifest : 000319119DAT
Ship Date : 02/03/2020
TSD : WAD020257945
WS Num: 1
Transporter: Not reported
Ship Qty : Not reported
Rpt Unit : Not reported
Off Mng : H110
EPA Waste Codes: D010
Waste Description: Baghouse BHW Dust with Hydrated Lime
Total Amt Of Waste Stream Generated in Reporting Yr 1: 4339.995
Total Amt Of Waste Stream Generated in Reporting Yr 2: 4339.995

Name: BULLSEYE GLASS COMPANY INC
Year : 2020
RCRA Id : ORQ000035579
Inactive : Not reported
Status: Large quantity generator
Manifest : 000319119DAT
Ship Date : 02/03/2020
TSD : WAD020257945
WS Num: 2
Transporter: Not reported
Ship Qty : Not reported
Rpt Unit : Not reported
Off Mng : H110
EPA Waste Codes: D004

BULLSEYE GLASS - DRYWELL SOIL CLEANUP, GROUNDWATER (Continued) **S118673967**

Waste Description: Glassmaking Batch Waste (BGC-02) and Waste Torit Dust (BGC-10)
Total Amt Of Waste Stream Generated in Reporting Yr 1: 1764.5685
Total Amt Of Waste Stream Generated in Reporting Yr 2: 1764.5685

Name: BULLSEYE GLASS COMPANY INC
Year : 2020
RCRA Id : ORQ000035579
Inactive : Not reported
Status: Large quantity generator
Manifest : 000319119DAT
Ship Date : 02/03/2020
TSD : WAD020257945
WS Num: 2
Transporter: Not reported
Ship Qty : Not reported
Rpt Unit : Not reported
Off Mng : H110
EPA Waste Codes: D006
Waste Description: Glassmaking Batch Waste (BGC-02) and Waste Torit Dust (BGC-10)
Total Amt Of Waste Stream Generated in Reporting Yr 1: 1764.5685
Total Amt Of Waste Stream Generated in Reporting Yr 2: 1764.5685

Name: BULLSEYE GLASS COMPANY INC
Year : 2020
RCRA Id : ORQ000035579
Inactive : Not reported
Status: Large quantity generator
Manifest : 000319119DAT
Ship Date : 02/03/2020
TSD : WAD020257945
WS Num: 2
Transporter: Not reported
Ship Qty : Not reported
Rpt Unit : Not reported
Off Mng : H110
EPA Waste Codes: D007
Waste Description: Glassmaking Batch Waste (BGC-02) and Waste Torit Dust (BGC-10)
Total Amt Of Waste Stream Generated in Reporting Yr 1: 1764.5685
Total Amt Of Waste Stream Generated in Reporting Yr 2: 1764.5685

Name: BULLSEYE GLASS COMPANY INC
Year : 2020
RCRA Id : ORQ000035579
Inactive : Not reported
Status: Large quantity generator
Manifest : 000319119DAT
Ship Date : 02/03/2020
TSD : WAD020257945
WS Num: 2
Transporter: Not reported
Ship Qty : Not reported
Rpt Unit : Not reported
Off Mng : H110
EPA Waste Codes: D008
Waste Description: Glassmaking Batch Waste (BGC-02) and Waste Torit Dust (BGC-10)
Total Amt Of Waste Stream Generated in Reporting Yr 1: 1764.5685
Total Amt Of Waste Stream Generated in Reporting Yr 2: 1764.5685

BULLSEYE GLASS - DRYWELL SOIL CLEANUP, GROUNDWATER (Continued) **S118673967**

Name: BULLSEYE GLASS COMPANY INC
Year : 2020
RCRA Id : ORQ000035579
Inactive : Not reported
Status: Large quantity generator
Manifest : 000319119DAT
Ship Date : 02/03/2020
TSD : WAD020257945
WS Num: 2
Transporter: Not reported
Ship Qty : Not reported
Rpt Unit : Not reported
Off Mng : H110
EPA Waste Codes: D010
Waste Description: Glassmaking Batch Waste (BGC-02) and Waste Torit Dust (BGC-10)
Total Amt Of Waste Stream Generated in Reporting Yr 1: 1764.5685
Total Amt Of Waste Stream Generated in Reporting Yr 2: 1764.5685

Name: BULLSEYE GLASS COMPANY INC
Year : 2020
RCRA Id : ORQ000035579
Inactive : Not reported
Status: Large quantity generator
Manifest : 014486136FLE
Ship Date : 02/14/2020
TSD : ORD089452353
WS Num: 3
Transporter: Not reported
Ship Qty : Not reported
Rpt Unit : Not reported
Off Mng : H132
EPA Waste Codes: D006
Waste Description: Refractory (Stack) Brick
Total Amt Of Waste Stream Generated in Reporting Yr 1: 8217.42
Total Amt Of Waste Stream Generated in Reporting Yr 2: 8217.42

Click this hyperlink while viewing on your computer to access
489 additional OR_MANIFEST: record(s) in the EDR Site Report.

Name: BULLSEYE GLASS COMPANY INC
Year : 2020
RCRA Id : ORQ000035579
Inactive : Not reported
Status: Large quantity generator
Manifest : 014486136FLE
Ship Date : 02/14/2020
TSD : ORD089452353
WS Num: 3
Transporter: Not reported
Ship Qty : Not reported
Rpt Unit : Not reported
Off Mng : H132
EPA Waste Codes: D008
Waste Description: Refractory (Stack) Brick
Total Amt Of Waste Stream Generated in Reporting Yr 1: 8217.42
Total Amt Of Waste Stream Generated in Reporting Yr 2: 8217.42

BULLSEYE GLASS - DRYWELL SOIL CLEANUP, GROUNDWATER (Continued) **S118673967**

Name: BULLSEYE GLASS COMPANY INC
Year : 2020
RCRA Id : ORQ000035579
Inactive : Not reported
Status: Large quantity generator
Manifest : 014487543FLE
Ship Date : 04/16/2020
TSD : UTD991301748
WS Num: 4
Transporter: Not reported
Ship Qty : Not reported
Rpt Unit : Not reported
Off Mng : H132
EPA Waste Codes: D006
Waste Description: Baghouse HyLime with Heavy Metals
Total Amt Of Waste Stream Generated in Reporting Yr 1: 5442
Total Amt Of Waste Stream Generated in Reporting Yr 2: 5442

Name: BULLSEYE GLASS COMPANY INC
Year : 2020
RCRA Id : ORQ000035579
Inactive : Not reported
Status: Large quantity generator
Manifest : 014487543FLE
Ship Date : 04/16/2020
TSD : UTD991301748
WS Num: 4
Transporter: Not reported
Ship Qty : Not reported
Rpt Unit : Not reported
Off Mng : H132
EPA Waste Codes: D008
Waste Description: Baghouse HyLime with Heavy Metals
Total Amt Of Waste Stream Generated in Reporting Yr 1: 5442
Total Amt Of Waste Stream Generated in Reporting Yr 2: 5442

Name: BULLSEYE GLASS COMPANY INC
Year : 2020
RCRA Id : ORQ000035579
Inactive : Not reported
Status: Large quantity generator
Manifest : 014487543FLE
Ship Date : 04/16/2020
TSD : UTD991301748
WS Num: 4
Transporter: Not reported
Ship Qty : Not reported
Rpt Unit : Not reported
Off Mng : H132
EPA Waste Codes: D010
Waste Description: Baghouse HyLime with Heavy Metals
Total Amt Of Waste Stream Generated in Reporting Yr 1: 5442
Total Amt Of Waste Stream Generated in Reporting Yr 2: 5442

Name: BULLSEYE GLASS COMPANY INC
Year : 2020
RCRA Id : ORQ000035579

BULLSEYE GLASS - DRYWELL SOIL CLEANUP, GROUNDWATER (Continued) **S118673967**

Inactive : Not reported
Status: Large quantity generator
Manifest : 014736689FLE
Ship Date : 06/16/2020
TSD : ORD089452353
WS Num: 5
Transporter: Not reported
Ship Qty : Not reported
Rpt Unit : Not reported
Off Mng : H132
EPA Waste Codes: D006
Waste Description: Torit Dust, Baghouse Dust & Filters, Glass Making Waste
Total Amt Of Waste Stream Generated in Reporting Yr 1: 3237.99
Total Amt Of Waste Stream Generated in Reporting Yr 2: 3237.99

Name: BULLSEYE GLASS COMPANY INC
Year : 2020
RCRA Id : ORQ000035579
Inactive : Not reported
Status: Large quantity generator
Manifest : 014736689FLE
Ship Date : 06/16/2020
TSD : ORD089452353
WS Num: 5
Transporter: Not reported
Ship Qty : Not reported
Rpt Unit : Not reported
Off Mng : H132
EPA Waste Codes: D008
Waste Description: Torit Dust, Baghouse Dust & Filters, Glass Making Waste
Total Amt Of Waste Stream Generated in Reporting Yr 1: 3237.99
Total Amt Of Waste Stream Generated in Reporting Yr 2: 3237.99

Name: BULLSEYE GLASS COMPANY INC
Year : 2020
RCRA Id : ORQ000035579
Inactive : Not reported
Status: Large quantity generator
Manifest : 014736689FLE
Ship Date : 06/16/2020
TSD : ORD089452353
WS Num: 5
Transporter: Not reported
Ship Qty : Not reported
Rpt Unit : Not reported
Off Mng : H132
EPA Waste Codes: D010
Waste Description: Torit Dust, Baghouse Dust & Filters, Glass Making Waste
Total Amt Of Waste Stream Generated in Reporting Yr 1: 3237.99
Total Amt Of Waste Stream Generated in Reporting Yr 2: 3237.99

Name: BULLSEYE GLASS COMPANY INC
Year : 2020
RCRA Id : ORQ000035579
Inactive : Not reported
Status: Large quantity generator
Manifest : 014447763FLE

BULLSEYE GLASS - DRYWELL SOIL CLEANUP, GROUNDWATER (Continued) **S118673967**

Ship Date : 08/12/2020
TSD : ORD089452353
WS Num: 6
Transporter: Not reported
Ship Qty : Not reported
Rpt Unit : Not reported
Off Mng : H132
EPA Waste Codes: D004
Waste Description: Torit Dust, Baghouse Dust & Filters, Glass Making Waste
Total Amt Of Waste Stream Generated in Reporting Yr 1: 4072.43
Total Amt Of Waste Stream Generated in Reporting Yr 2: 4072.43

Name: BULLSEYE GLASS COMPANY INC
Year : 2020
RCRA Id : ORQ000035579
Inactive : Not reported
Status: Large quantity generator
Manifest : 014447763FLE
Ship Date : 08/12/2020
TSD : ORD089452353
WS Num: 6
Transporter: Not reported
Ship Qty : Not reported
Rpt Unit : Not reported
Off Mng : H132
EPA Waste Codes: D006
Waste Description: Torit Dust, Baghouse Dust & Filters, Glass Making Waste
Total Amt Of Waste Stream Generated in Reporting Yr 1: 4072.43
Total Amt Of Waste Stream Generated in Reporting Yr 2: 4072.43

Name: BULLSEYE GLASS COMPANY INC
Year : 2020
RCRA Id : ORQ000035579
Inactive : Not reported
Status: Large quantity generator
Manifest : 014447763FLE
Ship Date : 08/12/2020
TSD : ORD089452353
WS Num: 6
Transporter: Not reported
Ship Qty : Not reported
Rpt Unit : Not reported
Off Mng : H132
EPA Waste Codes: D008
Waste Description: Torit Dust, Baghouse Dust & Filters, Glass Making Waste
Total Amt Of Waste Stream Generated in Reporting Yr 1: 4072.43
Total Amt Of Waste Stream Generated in Reporting Yr 2: 4072.43

Manifest:
Name: BULLSEYE GLASS COMPANY INC
Year : 2019
RCRA Id : ORQ000035579
Inactive : Not reported
Status: Large quantity generator
Manifest : 000232772DAT

BULLSEYE GLASS - DRYWELL SOIL CLEANUP, GROUNDWATER (Continued) **S118673967**

Ship Date : 01/15/2019
TSD : WAD020257945
WS Num: 3
Transporter: Not reported
Ship Qty : Not reported
Rpt Unit : Not reported
Off Mng : H132
EPA Waste Codes: D004
Waste Description: Glassmaking Batch Waste (BGC-02) and Waste Torit Dust (BGC-10)
Total Amt Of Waste Stream Generated in Reporting Yr 1: 11516.179
Total Amt Of Waste Stream Generated in Reporting Yr 2: 1789.0575

Name: BULLSEYE GLASS COMPANY INC
Year : 2019
RCRA Id : ORQ000035579
Inactive : Not reported
Status: Large quantity generator
Manifest : 000232772DAT
Ship Date : 01/15/2019
TSD : WAD020257945
WS Num: 3
Transporter: Not reported
Ship Qty : Not reported
Rpt Unit : Not reported
Off Mng : H132
EPA Waste Codes: D006
Waste Description: Glassmaking Batch Waste (BGC-02) and Waste Torit Dust (BGC-10)
Total Amt Of Waste Stream Generated in Reporting Yr 1: 11516.179
Total Amt Of Waste Stream Generated in Reporting Yr 2: 1789.0575

Name: BULLSEYE GLASS COMPANY INC
Year : 2019
RCRA Id : ORQ000035579
Inactive : Not reported
Status: Large quantity generator
Manifest : 000232772DAT
Ship Date : 01/15/2019
TSD : WAD020257945
WS Num: 3
Transporter: Not reported
Ship Qty : Not reported
Rpt Unit : Not reported
Off Mng : H132
EPA Waste Codes: D007
Waste Description: Glassmaking Batch Waste (BGC-02) and Waste Torit Dust (BGC-10)
Total Amt Of Waste Stream Generated in Reporting Yr 1: 11516.179
Total Amt Of Waste Stream Generated in Reporting Yr 2: 1789.0575

Name: BULLSEYE GLASS COMPANY INC
Year : 2019
RCRA Id : ORQ000035579
Inactive : Not reported
Status: Large quantity generator
Manifest : 000232772DAT
Ship Date : 01/15/2019
TSD : WAD020257945
WS Num: 3

BULLSEYE GLASS - DRYWELL SOIL CLEANUP, GROUNDWATER (Continued) **S118673967**

Transporter: Not reported
Ship Qty : Not reported
Rpt Unit : Not reported
Off Mng : H132
EPA Waste Codes: D008
Waste Description: Glassmaking Batch Waste (BGC-02) and Waste Torit Dust (BGC-10)
Total Amt Of Waste Stream Generated in Reporting Yr 1: 11516.179
Total Amt Of Waste Stream Generated in Reporting Yr 2: 1789.0575

Name: BULLSEYE GLASS COMPANY INC
Year : 2019
RCRA Id : ORQ000035579
Inactive : Not reported
Status: Large quantity generator
Manifest : 000232772DAT
Ship Date : 01/15/2019
TSD : WAD020257945
WS Num: 3
Transporter: Not reported
Ship Qty : Not reported
Rpt Unit : Not reported
Off Mng : H132
EPA Waste Codes: D010
Waste Description: Glassmaking Batch Waste (BGC-02) and Waste Torit Dust (BGC-10)
Total Amt Of Waste Stream Generated in Reporting Yr 1: 11516.179
Total Amt Of Waste Stream Generated in Reporting Yr 2: 1789.0575

Name: BULLSEYE GLASS COMPANY INC
Year : 2019
RCRA Id : ORQ000035579
Inactive : Not reported
Status: Large quantity generator
Manifest : 000233263DAT
Ship Date : 10/11/2019
TSD : WAD020257945
WS Num: 1
Transporter: Not reported
Ship Qty : Not reported
Rpt Unit : Not reported
Off Mng : H132
EPA Waste Codes: D004
Waste Description: Baghouse BHW Dust with Hydrated Lime
Total Amt Of Waste Stream Generated in Reporting Yr 1: 27910.204
Total Amt Of Waste Stream Generated in Reporting Yr 2: 4864.241

Name: BULLSEYE GLASS COMPANY INC
Year : 2019
RCRA Id : ORQ000035579
Inactive : Not reported
Status: Large quantity generator
Manifest : 000233263DAT
Ship Date : 10/11/2019
TSD : WAD020257945
WS Num: 3
Transporter: Not reported
Ship Qty : Not reported
Rpt Unit : Not reported

BULLSEYE GLASS - DRYWELL SOIL CLEANUP, GROUNDWATER (Continued) **S118673967**

Off Mng : H132
EPA Waste Codes: D004
Waste Description: Glassmaking Batch Waste (BGC-02) and Waste Torit Dust (BGC-10)
Total Amt Of Waste Stream Generated in Reporting Yr 1: 11516.179
Total Amt Of Waste Stream Generated in Reporting Yr 2: 802.2415

Name: BULLSEYE GLASS COMPANY INC
Year : 2019
RCRA Id : ORQ000035579
Inactive : Not reported
Status: Large quantity generator
Manifest : 000233263DAT
Ship Date : 10/11/2019
TSD : WAD020257945
WS Num: 1
Transporter: Not reported
Ship Qty : Not reported
Rpt Unit : Not reported
Off Mng : H132
EPA Waste Codes: D006
Waste Description: Baghouse BHW Dust with Hydrated Lime
Total Amt Of Waste Stream Generated in Reporting Yr 1: 27910.204
Total Amt Of Waste Stream Generated in Reporting Yr 2: 4864.241

Name: BULLSEYE GLASS COMPANY INC
Year : 2019
RCRA Id : ORQ000035579
Inactive : Not reported
Status: Large quantity generator
Manifest : 000233263DAT
Ship Date : 10/11/2019
TSD : WAD020257945
WS Num: 3
Transporter: Not reported
Ship Qty : Not reported
Rpt Unit : Not reported
Off Mng : H132
EPA Waste Codes: D006
Waste Description: Glassmaking Batch Waste (BGC-02) and Waste Torit Dust (BGC-10)
Total Amt Of Waste Stream Generated in Reporting Yr 1: 11516.179
Total Amt Of Waste Stream Generated in Reporting Yr 2: 802.2415

Name: BULLSEYE GLASS COMPANY INC
Year : 2019
RCRA Id : ORQ000035579
Inactive : Not reported
Status: Large quantity generator
Manifest : 000233263DAT
Ship Date : 10/11/2019
TSD : WAD020257945
WS Num: 3
Transporter: Not reported
Ship Qty : Not reported
Rpt Unit : Not reported
Off Mng : H132
EPA Waste Codes: D007
Waste Description: Glassmaking Batch Waste (BGC-02) and Waste Torit Dust (BGC-10)

BULLSEYE GLASS - DRYWELL SOIL CLEANUP, GROUNDWATER (Continued) **S118673967**

Total Amt Of Waste Stream Generated in Reporting Yr 1: 11516.179
Total Amt Of Waste Stream Generated in Reporting Yr 2: 802.2415

Click this hyperlink while viewing on your computer to access
489 additional OR_MANIFEST: record(s) in the EDR Site Report.

Name: BULLSEYE GLASS COMPANY INC
Year : 2019
RCRA Id : ORQ000035579
Inactive : Not reported
Status: Large quantity generator
Manifest : 000233263DAT
Ship Date : 10/11/2019
TSD : WAD020257945
WS Num: 1
Transporter: Not reported
Ship Qty : Not reported
Rpt Unit : Not reported
Off Mng : H132
EPA Waste Codes: D008
Waste Description: Baghouse BHW Dust with Hydrated Lime
Total Amt Of Waste Stream Generated in Reporting Yr 1: 27910.204
Total Amt Of Waste Stream Generated in Reporting Yr 2: 4864.241

Name: BULLSEYE GLASS COMPANY INC
Year : 2019
RCRA Id : ORQ000035579
Inactive : Not reported
Status: Large quantity generator
Manifest : 000233263DAT
Ship Date : 10/11/2019
TSD : WAD020257945
WS Num: 3
Transporter: Not reported
Ship Qty : Not reported
Rpt Unit : Not reported
Off Mng : H132
EPA Waste Codes: D008
Waste Description: Glassmaking Batch Waste (BGC-02) and Waste Torit Dust (BGC-10)
Total Amt Of Waste Stream Generated in Reporting Yr 1: 11516.179
Total Amt Of Waste Stream Generated in Reporting Yr 2: 802.2415

Name: BULLSEYE GLASS COMPANY INC
Year : 2019
RCRA Id : ORQ000035579
Inactive : Not reported
Status: Large quantity generator
Manifest : 000233263DAT
Ship Date : 10/11/2019
TSD : WAD020257945
WS Num: 1
Transporter: Not reported
Ship Qty : Not reported
Rpt Unit : Not reported
Off Mng : H132
EPA Waste Codes: D010
Waste Description: Baghouse BHW Dust with Hydrated Lime

BULLSEYE GLASS - DRYWELL SOIL CLEANUP, GROUNDWATER (Continued) **S118673967**

Total Amt Of Waste Stream Generated in Reporting Yr 1: 27910.204
Total Amt Of Waste Stream Generated in Reporting Yr 2: 4864.241

Name: BULLSEYE GLASS COMPANY INC
Year : 2019
RCRA Id : ORQ000035579
Inactive : Not reported
Status: Large quantity generator
Manifest : 000233263DAT
Ship Date : 10/11/2019
TSD : WAD020257945
WS Num: 3
Transporter: Not reported
Ship Qty : Not reported
Rpt Unit : Not reported
Off Mng : H132
EPA Waste Codes: D010
Waste Description: Glassmaking Batch Waste (BGC-02) and Waste Torit Dust (BGC-10)
Total Amt Of Waste Stream Generated in Reporting Yr 1: 11516.179
Total Amt Of Waste Stream Generated in Reporting Yr 2: 802.2415

Name: BULLSEYE GLASS COMPANY INC
Year : 2019
RCRA Id : ORQ000035579
Inactive : Not reported
Status: Large quantity generator
Manifest : 000262228DAT
Ship Date : 03/12/2019
TSD : WAD020257945
WS Num: 1
Transporter: Not reported
Ship Qty : Not reported
Rpt Unit : Not reported
Off Mng : H132
EPA Waste Codes: D004
Waste Description: Baghouse BHW Dust with Hydrated Lime
Total Amt Of Waste Stream Generated in Reporting Yr 1: 27910.204
Total Amt Of Waste Stream Generated in Reporting Yr 2: 3743.189

Name: BULLSEYE GLASS COMPANY INC
Year : 2019
RCRA Id : ORQ000035579
Inactive : Not reported
Status: Large quantity generator
Manifest : 000262228DAT
Ship Date : 03/12/2019
TSD : WAD020257945
WS Num: 3
Transporter: Not reported
Ship Qty : Not reported
Rpt Unit : Not reported
Off Mng : H132
EPA Waste Codes: D004
Waste Description: Glassmaking Batch Waste (BGC-02) and Waste Torit Dust (BGC-10)
Total Amt Of Waste Stream Generated in Reporting Yr 1: 11516.179
Total Amt Of Waste Stream Generated in Reporting Yr 2: 1707.881

BULLSEYE GLASS - DRYWELL SOIL CLEANUP, GROUNDWATER (Continued) **S118673967**

Name: BULLSEYE GLASS COMPANY INC
Year : 2019
RCRA Id : ORQ000035579
Inactive : Not reported
Status: Large quantity generator
Manifest : 000262228DAT
Ship Date : 03/12/2019
TSD : WAD020257945
WS Num: 2
Transporter: Not reported
Ship Qty : Not reported
Rpt Unit : Not reported
Off Mng : H132
EPA Waste Codes: D004
Waste Description: Waste Filter Cartridges and Dust from Baghouse BHW (BGC-11)
Total Amt Of Waste Stream Generated in Reporting Yr 1: 408.15
Total Amt Of Waste Stream Generated in Reporting Yr 2: 317.45

Name: BULLSEYE GLASS COMPANY INC
Year : 2019
RCRA Id : ORQ000035579
Inactive : Not reported
Status: Large quantity generator
Manifest : 000262228DAT
Ship Date : 03/12/2019
TSD : WAD020257945
WS Num: 1
Transporter: Not reported
Ship Qty : Not reported
Rpt Unit : Not reported
Off Mng : H132
EPA Waste Codes: D006
Waste Description: Baghouse BHW Dust with Hydrated Lime
Total Amt Of Waste Stream Generated in Reporting Yr 1: 27910.204
Total Amt Of Waste Stream Generated in Reporting Yr 2: 3743.189

Name: BULLSEYE GLASS COMPANY INC
Year : 2019
RCRA Id : ORQ000035579
Inactive : Not reported
Status: Large quantity generator
Manifest : 000262228DAT
Ship Date : 03/12/2019
TSD : WAD020257945
WS Num: 3
Transporter: Not reported
Ship Qty : Not reported
Rpt Unit : Not reported
Off Mng : H132
EPA Waste Codes: D006
Waste Description: Glassmaking Batch Waste (BGC-02) and Waste Torit Dust (BGC-10)
Total Amt Of Waste Stream Generated in Reporting Yr 1: 11516.179
Total Amt Of Waste Stream Generated in Reporting Yr 2: 1707.881

Name: BULLSEYE GLASS COMPANY INC
Year : 2019
RCRA Id : ORQ000035579

BULLSEYE GLASS - DRYWELL SOIL CLEANUP, GROUNDWATER (Continued) **S118673967**

Inactive : Not reported
Status: Large quantity generator
Manifest : 000262228DAT
Ship Date : 03/12/2019
TSD : WAD020257945
WS Num: 2
Transporter: Not reported
Ship Qty : Not reported
Rpt Unit : Not reported
Off Mng : H132
EPA Waste Codes: D006
Waste Description: Waste Filter Cartridges and Dust from Baghouse BHW (BGC-11)
Total Amt Of Waste Stream Generated in Reporting Yr 1: 408.15
Total Amt Of Waste Stream Generated in Reporting Yr 2: 317.45

Manifest:
Name: BULLSEYE GLASS COMPANY INC
Year : 2018
RCRA Id : ORQ000035579
Inactive : Not reported
Status: Large quantity generator
Manifest : 000177621DAT
Ship Date : 01/23/2018
TSD : WAD020257945
WS Num: 1
Transporter: Not reported
Ship Qty : Not reported
Rpt Unit : Not reported
Off Mng : H132
EPA Waste Codes: D004
Waste Description: Baghouse BHW Dust with Hydrated Lime
Total Amt Of Waste Stream Generated in Reporting Yr 1: 29196.783500000001
Total Amt Of Waste Stream Generated in Reporting Yr 2: 4009.8470000000002

Name: BULLSEYE GLASS COMPANY INC
Year : 2018
RCRA Id : ORQ000035579
Inactive : Not reported
Status: Large quantity generator
Manifest : 000177621DAT
Ship Date : 01/23/2018
TSD : WAD020257945
WS Num: 1
Transporter: Not reported
Ship Qty : Not reported
Rpt Unit : Not reported
Off Mng : H132
EPA Waste Codes: D004
Waste Description: Baghouse BHW Dust with Hydrated Lime
Total Amt Of Waste Stream Generated in Reporting Yr 1: 29196.783500000001
Total Amt Of Waste Stream Generated in Reporting Yr 2: 4009.8470000000002

Name: BULLSEYE GLASS COMPANY INC
Year : 2018
RCRA Id : ORQ000035579

BULLSEYE GLASS - DRYWELL SOIL CLEANUP, GROUNDWATER (Continued) **S118673967**

Inactive : Not reported
Status: Large quantity generator
Manifest : 000177621DAT
Ship Date : 01/23/2018
TSD : WAD020257945
WS Num: 1
Transporter: Not reported
Ship Qty : Not reported
Rpt Unit : Not reported
Off Mng : H132
EPA Waste Codes: D004
Waste Description: Baghouse BHW Dust with Hydrated Lime
Total Amt Of Waste Stream Generated in Reporting Yr 1: 29196.783500000001
Total Amt Of Waste Stream Generated in Reporting Yr 2: 4009.8470000000002

Name: BULLSEYE GLASS COMPANY INC
Year : 2018
RCRA Id : ORQ000035579
Inactive : Not reported
Status: Large quantity generator
Manifest : 000177621DAT
Ship Date : 01/23/2018
TSD : WAD020257945
WS Num: 1
Transporter: Not reported
Ship Qty : Not reported
Rpt Unit : Not reported
Off Mng : H132
EPA Waste Codes: D004
Waste Description: Baghouse BHW Dust with Hydrated Lime
Total Amt Of Waste Stream Generated in Reporting Yr 1: 29196.783500000001
Total Amt Of Waste Stream Generated in Reporting Yr 2: 4009.8470000000002

Name: BULLSEYE GLASS COMPANY INC
Year : 2018
RCRA Id : ORQ000035579
Inactive : Not reported
Status: Large quantity generator
Manifest : 000177621DAT
Ship Date : 01/23/2018
TSD : WAD020257945
WS Num: 3
Transporter: Not reported
Ship Qty : Not reported
Rpt Unit : Not reported
Off Mng : H132
EPA Waste Codes: D004
Waste Description: Glassmaking Batch Waste (BGC-02) and Waste Torit Dust (BGC-10)
Total Amt Of Waste Stream Generated in Reporting Yr 1: 10164.2955
Total Amt Of Waste Stream Generated in Reporting Yr 2: 981.37400000000002

Name: BULLSEYE GLASS COMPANY INC
Year : 2018
RCRA Id : ORQ000035579
Inactive : Not reported
Status: Large quantity generator
Manifest : 000177621DAT

BULLSEYE GLASS - DRYWELL SOIL CLEANUP, GROUNDWATER (Continued) **S118673967**

Ship Date : 01/23/2018
TSD : WAD020257945
WS Num: 3
Transporter: Not reported
Ship Qty : Not reported
Rpt Unit : Not reported
Off Mng : H132
EPA Waste Codes: D004
Waste Description: Glassmaking Batch Waste (BGC-02) and Waste Torit Dust (BGC-10)
Total Amt Of Waste Stream Generated in Reporting Yr 1: 10164.2955
Total Amt Of Waste Stream Generated in Reporting Yr 2: 981.37400000000002

Name: BULLSEYE GLASS COMPANY INC
Year : 2018
RCRA Id : ORQ000035579
Inactive : Not reported
Status: Large quantity generator
Manifest : 000177621DAT
Ship Date : 01/23/2018
TSD : WAD020257945
WS Num: 3
Transporter: Not reported
Ship Qty : Not reported
Rpt Unit : Not reported
Off Mng : H132
EPA Waste Codes: D004
Waste Description: Glassmaking Batch Waste (BGC-02) and Waste Torit Dust (BGC-10)
Total Amt Of Waste Stream Generated in Reporting Yr 1: 10164.2955
Total Amt Of Waste Stream Generated in Reporting Yr 2: 981.37400000000002

Name: BULLSEYE GLASS COMPANY INC
Year : 2018
RCRA Id : ORQ000035579
Inactive : Not reported
Status: Large quantity generator
Manifest : 000177621DAT
Ship Date : 01/23/2018
TSD : WAD020257945
WS Num: 3
Transporter: Not reported
Ship Qty : Not reported
Rpt Unit : Not reported
Off Mng : H132
EPA Waste Codes: D004
Waste Description: Glassmaking Batch Waste (BGC-02) and Waste Torit Dust (BGC-10)
Total Amt Of Waste Stream Generated in Reporting Yr 1: 10164.2955
Total Amt Of Waste Stream Generated in Reporting Yr 2: 981.37400000000002

Name: BULLSEYE GLASS COMPANY INC
Year : 2018
RCRA Id : ORQ000035579
Inactive : Not reported
Status: Large quantity generator
Manifest : 000177621DAT
Ship Date : 01/23/2018
TSD : WAD020257945
WS Num: 2

BULLSEYE GLASS - DRYWELL SOIL CLEANUP, GROUNDWATER (Continued) **S118673967**

Transporter: Not reported
Ship Qty : Not reported
Rpt Unit : Not reported
Off Mng : H132
EPA Waste Codes: D004
Waste Description: Waste Filter Cartridges and Dust from Baghouse BHW (BGC-11)
Total Amt Of Waste Stream Generated in Reporting Yr 1: 158.72499999999999
Total Amt Of Waste Stream Generated in Reporting Yr 2: 158.72499999999999

Name: BULLSEYE GLASS COMPANY INC
Year : 2018
RCRA Id : ORQ000035579
Inactive : Not reported
Status: Large quantity generator
Manifest : 000177621DAT
Ship Date : 01/23/2018
TSD : WAD020257945
WS Num: 2
Transporter: Not reported
Ship Qty : Not reported
Rpt Unit : Not reported
Off Mng : H132
EPA Waste Codes: D004
Waste Description: Waste Filter Cartridges and Dust from Baghouse BHW (BGC-11)
Total Amt Of Waste Stream Generated in Reporting Yr 1: 158.72499999999999
Total Amt Of Waste Stream Generated in Reporting Yr 2: 158.72499999999999

Click this hyperlink while viewing on your computer to access
489 additional OR_MANIFEST: record(s) in the EDR Site Report.

Name: BULLSEYE GLASS COMPANY INC
Year : 2018
RCRA Id : ORQ000035579
Inactive : Not reported
Status: Large quantity generator
Manifest : 000177621DAT
Ship Date : 01/23/2018
TSD : WAD020257945
WS Num: 2
Transporter: Not reported
Ship Qty : Not reported
Rpt Unit : Not reported
Off Mng : H132
EPA Waste Codes: D004
Waste Description: Waste Filter Cartridges and Dust from Baghouse BHW (BGC-11)
Total Amt Of Waste Stream Generated in Reporting Yr 1: 158.72499999999999
Total Amt Of Waste Stream Generated in Reporting Yr 2: 158.72499999999999

Name: BULLSEYE GLASS COMPANY INC
Year : 2018
RCRA Id : ORQ000035579
Inactive : Not reported
Status: Large quantity generator
Manifest : 000177621DAT
Ship Date : 01/23/2018
TSD : WAD020257945
WS Num: 2

BULLSEYE GLASS - DRYWELL SOIL CLEANUP, GROUNDWATER (Continued) **S118673967**

Transporter: Not reported
Ship Qty : Not reported
Rpt Unit : Not reported
Off Mng : H132
EPA Waste Codes: D004
Waste Description: Waste Filter Cartridges and Dust from Baghouse BHW (BGC-11)
Total Amt Of Waste Stream Generated in Reporting Yr 1: 158.72499999999999
Total Amt Of Waste Stream Generated in Reporting Yr 2: 158.72499999999999

Name: BULLSEYE GLASS COMPANY INC
Year : 2018
RCRA Id : ORQ000035579
Inactive : Not reported
Status: Large quantity generator
Manifest : 000177621DAT
Ship Date : 01/23/2018
TSD : WAD020257945
WS Num: 1
Transporter: Not reported
Ship Qty : Not reported
Rpt Unit : Not reported
Off Mng : H132
EPA Waste Codes: D006
Waste Description: Baghouse BHW Dust with Hydrated Lime
Total Amt Of Waste Stream Generated in Reporting Yr 1: 29196.783500000001
Total Amt Of Waste Stream Generated in Reporting Yr 2: 4009.8470000000002

Name: BULLSEYE GLASS COMPANY INC
Year : 2018
RCRA Id : ORQ000035579
Inactive : Not reported
Status: Large quantity generator
Manifest : 000177621DAT
Ship Date : 01/23/2018
TSD : WAD020257945
WS Num: 1
Transporter: Not reported
Ship Qty : Not reported
Rpt Unit : Not reported
Off Mng : H132
EPA Waste Codes: D006
Waste Description: Baghouse BHW Dust with Hydrated Lime
Total Amt Of Waste Stream Generated in Reporting Yr 1: 29196.783500000001
Total Amt Of Waste Stream Generated in Reporting Yr 2: 4009.8470000000002

Name: BULLSEYE GLASS COMPANY INC
Year : 2018
RCRA Id : ORQ000035579
Inactive : Not reported
Status: Large quantity generator
Manifest : 000177621DAT
Ship Date : 01/23/2018
TSD : WAD020257945
WS Num: 1
Transporter: Not reported
Ship Qty : Not reported
Rpt Unit : Not reported

BULLSEYE GLASS - DRYWELL SOIL CLEANUP, GROUNDWATER (Continued) **S118673967**

Off Mng : H132
EPA Waste Codes: D006
Waste Description: Baghouse BHW Dust with Hydrated Lime
Total Amt Of Waste Stream Generated in Reporting Yr 1: 29196.783500000001
Total Amt Of Waste Stream Generated in Reporting Yr 2: 4009.8470000000002

Name: BULLSEYE GLASS COMPANY INC
Year : 2018
RCRA Id : ORQ000035579
Inactive : Not reported
Status: Large quantity generator
Manifest : 000177621DAT
Ship Date : 01/23/2018
TSD : WAD020257945
WS Num: 1
Transporter: Not reported
Ship Qty : Not reported
Rpt Unit : Not reported
Off Mng : H132
EPA Waste Codes: D006
Waste Description: Baghouse BHW Dust with Hydrated Lime
Total Amt Of Waste Stream Generated in Reporting Yr 1: 29196.783500000001
Total Amt Of Waste Stream Generated in Reporting Yr 2: 4009.8470000000002

Name: BULLSEYE GLASS COMPANY INC
Year : 2018
RCRA Id : ORQ000035579
Inactive : Not reported
Status: Large quantity generator
Manifest : 000177621DAT
Ship Date : 01/23/2018
TSD : WAD020257945
WS Num: 3
Transporter: Not reported
Ship Qty : Not reported
Rpt Unit : Not reported
Off Mng : H132
EPA Waste Codes: D006
Waste Description: Glassmaking Batch Waste (BGC-02) and Waste Torit Dust (BGC-10)
Total Amt Of Waste Stream Generated in Reporting Yr 1: 10164.2955
Total Amt Of Waste Stream Generated in Reporting Yr 2: 981.37400000000002

Name: BULLSEYE GLASS COMPANY INC
Year : 2018
RCRA Id : ORQ000035579
Inactive : Not reported
Status: Large quantity generator
Manifest : 000177621DAT
Ship Date : 01/23/2018
TSD : WAD020257945
WS Num: 3
Transporter: Not reported
Ship Qty : Not reported
Rpt Unit : Not reported
Off Mng : H132
EPA Waste Codes: D006
Waste Description: Glassmaking Batch Waste (BGC-02) and Waste Torit Dust (BGC-10)

BULLSEYE GLASS - DRYWELL SOIL CLEANUP, GROUNDWATER (Continued) **S118673967**

Total Amt Of Waste Stream Generated in Reporting Yr 1: 10164.2955
Total Amt Of Waste Stream Generated in Reporting Yr 2: 981.37400000000002

Name: BULLSEYE GLASS COMPANY INC
Year : 2018
RCRA Id : ORQ000035579
Inactive : Not reported
Status: Large quantity generator
Manifest : 000177621DAT
Ship Date : 01/23/2018
TSD : WAD020257945
WS Num: 3
Transporter: Not reported
Ship Qty : Not reported
Rpt Unit : Not reported
Off Mng : H132
EPA Waste Codes: D006
Waste Description: Glassmaking Batch Waste (BGC-02) and Waste Torit Dust (BGC-10)
Total Amt Of Waste Stream Generated in Reporting Yr 1: 10164.2955
Total Amt Of Waste Stream Generated in Reporting Yr 2: 981.37400000000002

Name: BULLSEYE GLASS COMPANY INC
Year : 2018
RCRA Id : ORQ000035579
Inactive : Not reported
Status: Large quantity generator
Manifest : 000177621DAT
Ship Date : 01/23/2018
TSD : WAD020257945
WS Num: 3
Transporter: Not reported
Ship Qty : Not reported
Rpt Unit : Not reported
Off Mng : H132
EPA Waste Codes: D006
Waste Description: Glassmaking Batch Waste (BGC-02) and Waste Torit Dust (BGC-10)
Total Amt Of Waste Stream Generated in Reporting Yr 1: 10164.2955
Total Amt Of Waste Stream Generated in Reporting Yr 2: 981.37400000000002

Manifest:
Name: BULLSEYE GLASS COMPANY INC
Year : 2018
RCRA Id : ORQ000035579
Inactive : Not reported
Status: Large quantity generator
Manifest : 000177621DAT
Ship Date : 01/23/2018
TSD : WAD020257945
WS Num: 1
Transporter: Not reported
Ship Qty : Not reported
Rpt Unit : Not reported
Off Mng : H132
EPA Waste Codes: D004
Waste Description: Baghouse BHW Dust with Hydrated Lime

BULLSEYE GLASS - DRYWELL SOIL CLEANUP, GROUNDWATER (Continued) **S118673967**

Total Amt Of Waste Stream Generated in Reporting Yr 1: 29196.783500000001
Total Amt Of Waste Stream Generated in Reporting Yr 2: 4009.8470000000002

Name: BULLSEYE GLASS COMPANY INC
Year : 2018
RCRA Id : ORQ000035579
Inactive : Not reported
Status: Large quantity generator
Manifest : 000177621DAT
Ship Date : 01/23/2018
TSD : WAD020257945
WS Num: 1
Transporter: Not reported
Ship Qty : Not reported
Rpt Unit : Not reported
Off Mng : H132
EPA Waste Codes: D004
Waste Description: Baghouse BHW Dust with Hydrated Lime
Total Amt Of Waste Stream Generated in Reporting Yr 1: 29196.783500000001
Total Amt Of Waste Stream Generated in Reporting Yr 2: 4009.8470000000002

Name: BULLSEYE GLASS COMPANY INC
Year : 2018
RCRA Id : ORQ000035579
Inactive : Not reported
Status: Large quantity generator
Manifest : 000177621DAT
Ship Date : 01/23/2018
TSD : WAD020257945
WS Num: 1
Transporter: Not reported
Ship Qty : Not reported
Rpt Unit : Not reported
Off Mng : H132
EPA Waste Codes: D004
Waste Description: Baghouse BHW Dust with Hydrated Lime
Total Amt Of Waste Stream Generated in Reporting Yr 1: 29196.783500000001
Total Amt Of Waste Stream Generated in Reporting Yr 2: 4009.8470000000002

Name: BULLSEYE GLASS COMPANY INC
Year : 2018
RCRA Id : ORQ000035579
Inactive : Not reported
Status: Large quantity generator
Manifest : 000177621DAT
Ship Date : 01/23/2018
TSD : WAD020257945
WS Num: 1
Transporter: Not reported
Ship Qty : Not reported
Rpt Unit : Not reported
Off Mng : H132
EPA Waste Codes: D004
Waste Description: Baghouse BHW Dust with Hydrated Lime
Total Amt Of Waste Stream Generated in Reporting Yr 1: 29196.783500000001
Total Amt Of Waste Stream Generated in Reporting Yr 2: 4009.8470000000002

BULLSEYE GLASS - DRYWELL SOIL CLEANUP, GROUNDWATER (Continued) **S118673967**

Name: BULLSEYE GLASS COMPANY INC
Year : 2018
RCRA Id : ORQ000035579
Inactive : Not reported
Status: Large quantity generator
Manifest : 000177621DAT
Ship Date : 01/23/2018
TSD : WAD020257945
WS Num: 3
Transporter: Not reported
Ship Qty : Not reported
Rpt Unit : Not reported
Off Mng : H132
EPA Waste Codes: D004
Waste Description: Glassmaking Batch Waste (BGC-02) and Waste Torit Dust (BGC-10)
Total Amt Of Waste Stream Generated in Reporting Yr 1: 10164.2955
Total Amt Of Waste Stream Generated in Reporting Yr 2: 981.37400000000002

Name: BULLSEYE GLASS COMPANY INC
Year : 2018
RCRA Id : ORQ000035579
Inactive : Not reported
Status: Large quantity generator
Manifest : 000177621DAT
Ship Date : 01/23/2018
TSD : WAD020257945
WS Num: 3
Transporter: Not reported
Ship Qty : Not reported
Rpt Unit : Not reported
Off Mng : H132
EPA Waste Codes: D004
Waste Description: Glassmaking Batch Waste (BGC-02) and Waste Torit Dust (BGC-10)
Total Amt Of Waste Stream Generated in Reporting Yr 1: 10164.2955
Total Amt Of Waste Stream Generated in Reporting Yr 2: 981.37400000000002

Name: BULLSEYE GLASS COMPANY INC
Year : 2018
RCRA Id : ORQ000035579
Inactive : Not reported
Status: Large quantity generator
Manifest : 000177621DAT
Ship Date : 01/23/2018
TSD : WAD020257945
WS Num: 3
Transporter: Not reported
Ship Qty : Not reported
Rpt Unit : Not reported
Off Mng : H132
EPA Waste Codes: D004
Waste Description: Glassmaking Batch Waste (BGC-02) and Waste Torit Dust (BGC-10)
Total Amt Of Waste Stream Generated in Reporting Yr 1: 10164.2955
Total Amt Of Waste Stream Generated in Reporting Yr 2: 981.37400000000002

Name: BULLSEYE GLASS COMPANY INC
Year : 2018
RCRA Id : ORQ000035579

BULLSEYE GLASS - DRYWELL SOIL CLEANUP, GROUNDWATER (Continued) **S118673967**

Inactive : Not reported
Status: Large quantity generator
Manifest : 000177621DAT
Ship Date : 01/23/2018
TSD : WAD020257945
WS Num: 3
Transporter: Not reported
Ship Qty : Not reported
Rpt Unit : Not reported
Off Mng : H132
EPA Waste Codes: D004
Waste Description: Glassmaking Batch Waste (BGC-02) and Waste Torit Dust (BGC-10)
Total Amt Of Waste Stream Generated in Reporting Yr 1: 10164.2955
Total Amt Of Waste Stream Generated in Reporting Yr 2: 981.37400000000002

Name: BULLSEYE GLASS COMPANY INC
Year : 2018
RCRA Id : ORQ000035579
Inactive : Not reported
Status: Large quantity generator
Manifest : 000177621DAT
Ship Date : 01/23/2018
TSD : WAD020257945
WS Num: 2
Transporter: Not reported
Ship Qty : Not reported
Rpt Unit : Not reported
Off Mng : H132
EPA Waste Codes: D004
Waste Description: Waste Filter Cartridges and Dust from Baghouse BHW (BGC-11)
Total Amt Of Waste Stream Generated in Reporting Yr 1: 158.72499999999999
Total Amt Of Waste Stream Generated in Reporting Yr 2: 158.72499999999999

Name: BULLSEYE GLASS COMPANY INC
Year : 2018
RCRA Id : ORQ000035579
Inactive : Not reported
Status: Large quantity generator
Manifest : 000177621DAT
Ship Date : 01/23/2018
TSD : WAD020257945
WS Num: 2
Transporter: Not reported
Ship Qty : Not reported
Rpt Unit : Not reported
Off Mng : H132
EPA Waste Codes: D004
Waste Description: Waste Filter Cartridges and Dust from Baghouse BHW (BGC-11)
Total Amt Of Waste Stream Generated in Reporting Yr 1: 158.72499999999999
Total Amt Of Waste Stream Generated in Reporting Yr 2: 158.72499999999999

Click this hyperlink while viewing on your computer to access
489 additional OR_MANIFEST: record(s) in the EDR Site Report.
Name: BULLSEYE GLASS COMPANY INC
Year : 2018
RCRA Id : ORQ000035579

BULLSEYE GLASS - DRYWELL SOIL CLEANUP, GROUNDWATER (Continued) **S118673967**

Inactive : Not reported
Status: Large quantity generator
Manifest : 000177621DAT
Ship Date : 01/23/2018
TSD : WAD020257945
WS Num: 2
Transporter: Not reported
Ship Qty : Not reported
Rpt Unit : Not reported
Off Mng : H132
EPA Waste Codes: D004
Waste Description: Waste Filter Cartridges and Dust from Baghouse BHW (BGC-11)
Total Amt Of Waste Stream Generated in Reporting Yr 1: 158.72499999999999
Total Amt Of Waste Stream Generated in Reporting Yr 2: 158.72499999999999

Name: BULLSEYE GLASS COMPANY INC
Year : 2018
RCRA Id : ORQ000035579
Inactive : Not reported
Status: Large quantity generator
Manifest : 000177621DAT
Ship Date : 01/23/2018
TSD : WAD020257945
WS Num: 2
Transporter: Not reported
Ship Qty : Not reported
Rpt Unit : Not reported
Off Mng : H132
EPA Waste Codes: D004
Waste Description: Waste Filter Cartridges and Dust from Baghouse BHW (BGC-11)
Total Amt Of Waste Stream Generated in Reporting Yr 1: 158.72499999999999
Total Amt Of Waste Stream Generated in Reporting Yr 2: 158.72499999999999

Name: BULLSEYE GLASS COMPANY INC
Year : 2018
RCRA Id : ORQ000035579
Inactive : Not reported
Status: Large quantity generator
Manifest : 000177621DAT
Ship Date : 01/23/2018
TSD : WAD020257945
WS Num: 1
Transporter: Not reported
Ship Qty : Not reported
Rpt Unit : Not reported
Off Mng : H132
EPA Waste Codes: D006
Waste Description: Baghouse BHW Dust with Hydrated Lime
Total Amt Of Waste Stream Generated in Reporting Yr 1: 29196.783500000001
Total Amt Of Waste Stream Generated in Reporting Yr 2: 4009.8470000000002

Name: BULLSEYE GLASS COMPANY INC
Year : 2018
RCRA Id : ORQ000035579
Inactive : Not reported
Status: Large quantity generator
Manifest : 000177621DAT

BULLSEYE GLASS - DRYWELL SOIL CLEANUP, GROUNDWATER (Continued) **S118673967**

Ship Date : 01/23/2018
TSD : WAD020257945
WS Num: 1
Transporter: Not reported
Ship Qty : Not reported
Rpt Unit : Not reported
Off Mng : H132
EPA Waste Codes: D006
Waste Description: Baghouse BHW Dust with Hydrated Lime
Total Amt Of Waste Stream Generated in Reporting Yr 1: 29196.783500000001
Total Amt Of Waste Stream Generated in Reporting Yr 2: 4009.8470000000002

Name: BULLSEYE GLASS COMPANY INC
Year : 2018
RCRA Id : ORQ000035579
Inactive : Not reported
Status: Large quantity generator
Manifest : 000177621DAT
Ship Date : 01/23/2018
TSD : WAD020257945
WS Num: 1
Transporter: Not reported
Ship Qty : Not reported
Rpt Unit : Not reported
Off Mng : H132
EPA Waste Codes: D006
Waste Description: Baghouse BHW Dust with Hydrated Lime
Total Amt Of Waste Stream Generated in Reporting Yr 1: 29196.783500000001
Total Amt Of Waste Stream Generated in Reporting Yr 2: 4009.8470000000002

Name: BULLSEYE GLASS COMPANY INC
Year : 2018
RCRA Id : ORQ000035579
Inactive : Not reported
Status: Large quantity generator
Manifest : 000177621DAT
Ship Date : 01/23/2018
TSD : WAD020257945
WS Num: 1
Transporter: Not reported
Ship Qty : Not reported
Rpt Unit : Not reported
Off Mng : H132
EPA Waste Codes: D006
Waste Description: Baghouse BHW Dust with Hydrated Lime
Total Amt Of Waste Stream Generated in Reporting Yr 1: 29196.783500000001
Total Amt Of Waste Stream Generated in Reporting Yr 2: 4009.8470000000002

Name: BULLSEYE GLASS COMPANY INC
Year : 2018
RCRA Id : ORQ000035579
Inactive : Not reported
Status: Large quantity generator
Manifest : 000177621DAT
Ship Date : 01/23/2018
TSD : WAD020257945
WS Num: 3

BULLSEYE GLASS - DRYWELL SOIL CLEANUP, GROUNDWATER (Continued) **S118673967**

Transporter: Not reported
Ship Qty : Not reported
Rpt Unit : Not reported
Off Mng : H132
EPA Waste Codes: D006
Waste Description: Glassmaking Batch Waste (BGC-02) and Waste Torit Dust (BGC-10)
Total Amt Of Waste Stream Generated in Reporting Yr 1: 10164.2955
Total Amt Of Waste Stream Generated in Reporting Yr 2: 981.37400000000002

Name: BULLSEYE GLASS COMPANY INC
Year : 2018
RCRA Id : ORQ000035579
Inactive : Not reported
Status: Large quantity generator
Manifest : 000177621DAT
Ship Date : 01/23/2018
TSD : WAD020257945
WS Num: 3
Transporter: Not reported
Ship Qty : Not reported
Rpt Unit : Not reported
Off Mng : H132
EPA Waste Codes: D006
Waste Description: Glassmaking Batch Waste (BGC-02) and Waste Torit Dust (BGC-10)
Total Amt Of Waste Stream Generated in Reporting Yr 1: 10164.2955
Total Amt Of Waste Stream Generated in Reporting Yr 2: 981.37400000000002

Name: BULLSEYE GLASS COMPANY INC
Year : 2018
RCRA Id : ORQ000035579
Inactive : Not reported
Status: Large quantity generator
Manifest : 000177621DAT
Ship Date : 01/23/2018
TSD : WAD020257945
WS Num: 3
Transporter: Not reported
Ship Qty : Not reported
Rpt Unit : Not reported
Off Mng : H132
EPA Waste Codes: D006
Waste Description: Glassmaking Batch Waste (BGC-02) and Waste Torit Dust (BGC-10)
Total Amt Of Waste Stream Generated in Reporting Yr 1: 10164.2955
Total Amt Of Waste Stream Generated in Reporting Yr 2: 981.37400000000002

Name: BULLSEYE GLASS COMPANY INC
Year : 2018
RCRA Id : ORQ000035579
Inactive : Not reported
Status: Large quantity generator
Manifest : 000177621DAT
Ship Date : 01/23/2018
TSD : WAD020257945
WS Num: 3
Transporter: Not reported
Ship Qty : Not reported
Rpt Unit : Not reported

BULLSEYE GLASS - DRYWELL SOIL CLEANUP, GROUNDWATER (Continued) **S118673967**

Off Mng : H132
EPA Waste Codes: D006
Waste Description: Glassmaking Batch Waste (BGC-02) and Waste Torit Dust (BGC-10)
Total Amt Of Waste Stream Generated in Reporting Yr 1: 10164.2955
Total Amt Of Waste Stream Generated in Reporting Yr 2: 981.37400000000002

Manifest:
Name: BULLSEYE GLASS COMPANY INC
Year : 2017
RCRA Id : ORQ000035579
Inactive : Not reported
Status: Large quantity generator
Manifest : 000135088DAT
Ship Date : 01/31/2017
TSD : WAD991281767
WS Num: 5
Transporter: Not reported
Ship Qty : Not reported
Rpt Unit : Not reported
Off Mng : H132
EPA Waste Codes: D004
Waste Description: Baghouse BHW Dust with Hydrated Lime
Total Amt Of Waste Stream Generated in Reporting Yr 1: 27326.096
Total Amt Of Waste Stream Generated in Reporting Yr 2: 3163.616

Name: BULLSEYE GLASS COMPANY INC
Year : 2017
RCRA Id : ORQ000035579
Inactive : Not reported
Status: Large quantity generator
Manifest : 000135088DAT
Ship Date : 01/31/2017
TSD : WAD991281767
WS Num: 1
Transporter: Not reported
Ship Qty : Not reported
Rpt Unit : Not reported
Off Mng : H132
EPA Waste Codes: D004
Waste Description: Glassmaking Batch Waste
Total Amt Of Waste Stream Generated in Reporting Yr 1: 2499.692
Total Amt Of Waste Stream Generated in Reporting Yr 2: 235.82

Name: BULLSEYE GLASS COMPANY INC
Year : 2017
RCRA Id : ORQ000035579
Inactive : Not reported
Status: Large quantity generator
Manifest : 000135088DAT
Ship Date : 01/31/2017
TSD : WAD991281767
WS Num: 5
Transporter: Not reported
Ship Qty : Not reported
Rpt Unit : Not reported

BULLSEYE GLASS - DRYWELL SOIL CLEANUP, GROUNDWATER (Continued) **S118673967**

Off Mng : H132
EPA Waste Codes: D006
Waste Description: Baghouse BHW Dust with Hydrated Lime
Total Amt Of Waste Stream Generated in Reporting Yr 1: 27326.096
Total Amt Of Waste Stream Generated in Reporting Yr 2: 3163.616

Name: BULLSEYE GLASS COMPANY INC
Year : 2017
RCRA Id : ORQ000035579
Inactive : Not reported
Status: Large quantity generator
Manifest : 000135088DAT
Ship Date : 01/31/2017
TSD : WAD991281767
WS Num: 1
Transporter: Not reported
Ship Qty : Not reported
Rpt Unit : Not reported
Off Mng : H132
EPA Waste Codes: D006
Waste Description: Glassmaking Batch Waste
Total Amt Of Waste Stream Generated in Reporting Yr 1: 2499.692
Total Amt Of Waste Stream Generated in Reporting Yr 2: 235.82

Name: BULLSEYE GLASS COMPANY INC
Year : 2017
RCRA Id : ORQ000035579
Inactive : Not reported
Status: Large quantity generator
Manifest : 000135088DAT
Ship Date : 01/31/2017
TSD : WAD991281767
WS Num: 6
Transporter: Not reported
Ship Qty : Not reported
Rpt Unit : Not reported
Off Mng : H132
EPA Waste Codes: D006
Waste Description: Waste Torit Filter Dust
Total Amt Of Waste Stream Generated in Reporting Yr 1: 3422.5645
Total Amt Of Waste Stream Generated in Reporting Yr 2: 2306.501

Name: BULLSEYE GLASS COMPANY INC
Year : 2017
RCRA Id : ORQ000035579
Inactive : Not reported
Status: Large quantity generator
Manifest : 000135088DAT
Ship Date : 01/31/2017
TSD : WAD991281767
WS Num: 1
Transporter: Not reported
Ship Qty : Not reported
Rpt Unit : Not reported
Off Mng : H132
EPA Waste Codes: D007
Waste Description: Glassmaking Batch Waste

BULLSEYE GLASS - DRYWELL SOIL CLEANUP, GROUNDWATER (Continued) **S118673967**

Total Amt Of Waste Stream Generated in Reporting Yr 1: 2499.692
Total Amt Of Waste Stream Generated in Reporting Yr 2: 235.82

Name: BULLSEYE GLASS COMPANY INC
Year : 2017
RCRA Id : ORQ000035579
Inactive : Not reported
Status: Large quantity generator
Manifest : 000135088DAT
Ship Date : 01/31/2017
TSD : WAD991281767
WS Num: 5
Transporter: Not reported
Ship Qty : Not reported
Rpt Unit : Not reported
Off Mng : H132
EPA Waste Codes: D008
Waste Description: Baghouse BHW Dust with Hydrated Lime
Total Amt Of Waste Stream Generated in Reporting Yr 1: 27326.096
Total Amt Of Waste Stream Generated in Reporting Yr 2: 3163.616

Name: BULLSEYE GLASS COMPANY INC
Year : 2017
RCRA Id : ORQ000035579
Inactive : Not reported
Status: Large quantity generator
Manifest : 000135088DAT
Ship Date : 01/31/2017
TSD : WAD991281767
WS Num: 1
Transporter: Not reported
Ship Qty : Not reported
Rpt Unit : Not reported
Off Mng : H132
EPA Waste Codes: D008
Waste Description: Glassmaking Batch Waste
Total Amt Of Waste Stream Generated in Reporting Yr 1: 2499.692
Total Amt Of Waste Stream Generated in Reporting Yr 2: 235.82

Name: BULLSEYE GLASS COMPANY INC
Year : 2017
RCRA Id : ORQ000035579
Inactive : Not reported
Status: Large quantity generator
Manifest : 000135088DAT
Ship Date : 01/31/2017
TSD : WAD991281767
WS Num: 5
Transporter: Not reported
Ship Qty : Not reported
Rpt Unit : Not reported
Off Mng : H132
EPA Waste Codes: D010
Waste Description: Baghouse BHW Dust with Hydrated Lime
Total Amt Of Waste Stream Generated in Reporting Yr 1: 27326.096
Total Amt Of Waste Stream Generated in Reporting Yr 2: 3163.616

BULLSEYE GLASS - DRYWELL SOIL CLEANUP, GROUNDWATER (Continued) **S118673967**

Name: BULLSEYE GLASS COMPANY INC
Year : 2017
RCRA Id : ORQ000035579
Inactive : Not reported
Status: Large quantity generator
Manifest : 000135088DAT
Ship Date : 01/31/2017
TSD : WAD991281767
WS Num: 1
Transporter: Not reported
Ship Qty : Not reported
Rpt Unit : Not reported
Off Mng : H132
EPA Waste Codes: D010
Waste Description: Glassmaking Batch Waste
Total Amt Of Waste Stream Generated in Reporting Yr 1: 2499.692
Total Amt Of Waste Stream Generated in Reporting Yr 2: 235.82

Click this hyperlink while viewing on your computer to access
489 additional OR_MANIFEST: record(s) in the EDR Site Report.

Name: BULLSEYE GLASS COMPANY INC
Year : 2017
RCRA Id : ORQ000035579
Inactive : Not reported
Status: Large quantity generator
Manifest : 000135088DAT
Ship Date : 01/31/2017
TSD : WAD991281767
WS Num: 6
Transporter: Not reported
Ship Qty : Not reported
Rpt Unit : Not reported
Off Mng : H132
EPA Waste Codes: D010
Waste Description: Waste Torit Filter Dust
Total Amt Of Waste Stream Generated in Reporting Yr 1: 3422.5645
Total Amt Of Waste Stream Generated in Reporting Yr 2: 2306.501

Name: BULLSEYE GLASS COMPANY INC
Year : 2017
RCRA Id : ORQ000035579
Inactive : Not reported
Status: Large quantity generator
Manifest : 000135352DAT
Ship Date : 03/15/2017
TSD : WAD991281767
WS Num: 3
Transporter: Not reported
Ship Qty : Not reported
Rpt Unit : Not reported
Off Mng : H132
EPA Waste Codes: D002
Waste Description: Tin Chloride Overspray Solids
Total Amt Of Waste Stream Generated in Reporting Yr 1: 533.7695
Total Amt Of Waste Stream Generated in Reporting Yr 2: 252.5995

BULLSEYE GLASS - DRYWELL SOIL CLEANUP, GROUNDWATER (Continued) **S118673967**

Name: BULLSEYE GLASS COMPANY INC
Year : 2017
RCRA Id : ORQ000035579
Inactive : Not reported
Status: Large quantity generator
Manifest : 000135352DAT
Ship Date : 03/15/2017
TSD : WAD991281767
WS Num: 5
Transporter: Not reported
Ship Qty : Not reported
Rpt Unit : Not reported
Off Mng : H132
EPA Waste Codes: D004
Waste Description: Baghouse BHW Dust with Hydrated Lime
Total Amt Of Waste Stream Generated in Reporting Yr 1: 27326.096
Total Amt Of Waste Stream Generated in Reporting Yr 2: 2681.092

Name: BULLSEYE GLASS COMPANY INC
Year : 2017
RCRA Id : ORQ000035579
Inactive : Not reported
Status: Large quantity generator
Manifest : 000135352DAT
Ship Date : 03/15/2017
TSD : WAD991281767
WS Num: 1
Transporter: Not reported
Ship Qty : Not reported
Rpt Unit : Not reported
Off Mng : H132
EPA Waste Codes: D004
Waste Description: Glassmaking Batch Waste
Total Amt Of Waste Stream Generated in Reporting Yr 1: 2499.692
Total Amt Of Waste Stream Generated in Reporting Yr 2: 1175.472

Name: BULLSEYE GLASS COMPANY INC
Year : 2017
RCRA Id : ORQ000035579
Inactive : Not reported
Status: Large quantity generator
Manifest : 000135352DAT
Ship Date : 03/15/2017
TSD : WAD991281767
WS Num: 5
Transporter: Not reported
Ship Qty : Not reported
Rpt Unit : Not reported
Off Mng : H132
EPA Waste Codes: D006
Waste Description: Baghouse BHW Dust with Hydrated Lime
Total Amt Of Waste Stream Generated in Reporting Yr 1: 27326.096
Total Amt Of Waste Stream Generated in Reporting Yr 2: 2681.092

Name: BULLSEYE GLASS COMPANY INC
Year : 2017
RCRA Id : ORQ000035579

BULLSEYE GLASS - DRYWELL SOIL CLEANUP, GROUNDWATER (Continued) **S118673967**

Inactive : Not reported
Status: Large quantity generator
Manifest : 000135352DAT
Ship Date : 03/15/2017
TSD : WAD991281767
WS Num: 4
Transporter: Not reported
Ship Qty : Not reported
Rpt Unit : Not reported
Off Mng : H132
EPA Waste Codes: D006
Waste Description: Contaminated Soil from UIC Decommissioning
Total Amt Of Waste Stream Generated in Reporting Yr 1: 71428.5175
Total Amt Of Waste Stream Generated in Reporting Yr 2: 92.9675

Name: BULLSEYE GLASS COMPANY INC
Year : 2017
RCRA Id : ORQ000035579
Inactive : Not reported
Status: Large quantity generator
Manifest : 000135352DAT
Ship Date : 03/15/2017
TSD : WAD991281767
WS Num: 1
Transporter: Not reported
Ship Qty : Not reported
Rpt Unit : Not reported
Off Mng : H132
EPA Waste Codes: D006
Waste Description: Glassmaking Batch Waste
Total Amt Of Waste Stream Generated in Reporting Yr 1: 2499.692
Total Amt Of Waste Stream Generated in Reporting Yr 2: 1175.472

Name: BULLSEYE GLASS COMPANY INC
Year : 2017
RCRA Id : ORQ000035579
Inactive : Not reported
Status: Large quantity generator
Manifest : 000135352DAT
Ship Date : 03/15/2017
TSD : WAD991281767
WS Num: 3
Transporter: Not reported
Ship Qty : Not reported
Rpt Unit : Not reported
Off Mng : H132
EPA Waste Codes: D006
Waste Description: Tin Chloride Overspray Solids
Total Amt Of Waste Stream Generated in Reporting Yr 1: 533.7695
Total Amt Of Waste Stream Generated in Reporting Yr 2: 252.5995

Name: BULLSEYE GLASS COMPANY INC
Year : 2017
RCRA Id : ORQ000035579
Inactive : Not reported
Status: Large quantity generator
Manifest : 000135352DAT

BULLSEYE GLASS - DRYWELL SOIL CLEANUP, GROUNDWATER (Continued) **S118673967**

Ship Date : 03/15/2017
TSD : WAD991281767
WS Num: 6
Transporter: Not reported
Ship Qty : Not reported
Rpt Unit : Not reported
Off Mng : H132
EPA Waste Codes: D006
Waste Description: Waste Torit Filter Dust
Total Amt Of Waste Stream Generated in Reporting Yr 1: 3422.5645
Total Amt Of Waste Stream Generated in Reporting Yr 2: 954.164

Name: BULLSEYE GLASS COMPANY INC
Year : 2017
RCRA Id : ORQ000035579
Inactive : Not reported
Status: Large quantity generator
Manifest : 000135352DAT
Ship Date : 03/15/2017
TSD : WAD991281767
WS Num: 1
Transporter: Not reported
Ship Qty : Not reported
Rpt Unit : Not reported
Off Mng : H132
EPA Waste Codes: D007
Waste Description: Glassmaking Batch Waste
Total Amt Of Waste Stream Generated in Reporting Yr 1: 2499.692
Total Amt Of Waste Stream Generated in Reporting Yr 2: 1175.472

Manifest:
Name: BULLSEYE GLASS COMPANY INC
Year : 2016
RCRA Id : ORQ000035579
Inactive : Not reported
Status: Large quantity generator
Manifest : 000126431DAT
Ship Date : 04/21/2016
TSD : WAD991281767
WS Num: 4
Transporter: Not reported
Ship Qty : Not reported
Rpt Unit : Not reported
Off Mng : H110
EPA Waste Codes: D006
Waste Description: Waste Torit Fllter Cartridges and Dust
Total Amt Of Waste Stream Generated in Reporting Yr 1: 279.8095
Total Amt Of Waste Stream Generated in Reporting Yr 2: 279.8095

Name: BULLSEYE GLASS COMPANY INC
Year : 2016
RCRA Id : ORQ000035579
Inactive : Not reported
Status: Large quantity generator
Manifest : 000126431DAT

BULLSEYE GLASS - DRYWELL SOIL CLEANUP, GROUNDWATER (Continued) **S118673967**

Ship Date : 04/21/2016
TSD : WAD991281767
WS Num: 4
Transporter: Not reported
Ship Qty : Not reported
Rpt Unit : Not reported
Off Mng : H110
EPA Waste Codes: D010
Waste Description: Waste Torit Fllter Cartridges and Dust
Total Amt Of Waste Stream Generated in Reporting Yr 1: 279.8095
Total Amt Of Waste Stream Generated in Reporting Yr 2: 279.8095

Name: BULLSEYE GLASS COMPANY INC
Year : 2016
RCRA Id : ORQ000035579
Inactive : Not reported
Status: Large quantity generator
Manifest : 000126431DAT
Ship Date : 04/21/2016
TSD : WAD991281767
WS Num: 1
Transporter: Not reported
Ship Qty : Not reported
Rpt Unit : Not reported
Off Mng : H132
EPA Waste Codes: D004
Waste Description: Glassmaking Batch Waste
Total Amt Of Waste Stream Generated in Reporting Yr 1: 5644.261
Total Amt Of Waste Stream Generated in Reporting Yr 2: 2528.2625

Name: BULLSEYE GLASS COMPANY INC
Year : 2016
RCRA Id : ORQ000035579
Inactive : Not reported
Status: Large quantity generator
Manifest : 000126431DAT
Ship Date : 04/21/2016
TSD : WAD991281767
WS Num: 1
Transporter: Not reported
Ship Qty : Not reported
Rpt Unit : Not reported
Off Mng : H132
EPA Waste Codes: D006
Waste Description: Glassmaking Batch Waste
Total Amt Of Waste Stream Generated in Reporting Yr 1: 5644.261
Total Amt Of Waste Stream Generated in Reporting Yr 2: 2528.2625

Name: BULLSEYE GLASS COMPANY INC
Year : 2016
RCRA Id : ORQ000035579
Inactive : Not reported
Status: Large quantity generator
Manifest : 000126431DAT
Ship Date : 04/21/2016
TSD : WAD991281767
WS Num: 2

BULLSEYE GLASS - DRYWELL SOIL CLEANUP, GROUNDWATER (Continued) **S118673967**

Transporter: Not reported
Ship Qty : Not reported
Rpt Unit : Not reported
Off Mng : H132
EPA Waste Codes: D006
Waste Description: Water Reclamation Pit Sludge
Total Amt Of Waste Stream Generated in Reporting Yr 1: 1118.7845
Total Amt Of Waste Stream Generated in Reporting Yr 2: 1118.7845

Name: BULLSEYE GLASS COMPANY INC
Year : 2016
RCRA Id : ORQ000035579
Inactive : Not reported
Status: Large quantity generator
Manifest : 000126431DAT
Ship Date : 04/21/2016
TSD : WAD991281767
WS Num: 1
Transporter: Not reported
Ship Qty : Not reported
Rpt Unit : Not reported
Off Mng : H132
EPA Waste Codes: D007
Waste Description: Glassmaking Batch Waste
Total Amt Of Waste Stream Generated in Reporting Yr 1: 5644.261
Total Amt Of Waste Stream Generated in Reporting Yr 2: 2528.2625

Name: BULLSEYE GLASS COMPANY INC
Year : 2016
RCRA Id : ORQ000035579
Inactive : Not reported
Status: Large quantity generator
Manifest : 000126431DAT
Ship Date : 04/21/2016
TSD : WAD991281767
WS Num: 1
Transporter: Not reported
Ship Qty : Not reported
Rpt Unit : Not reported
Off Mng : H132
EPA Waste Codes: D008
Waste Description: Glassmaking Batch Waste
Total Amt Of Waste Stream Generated in Reporting Yr 1: 5644.261
Total Amt Of Waste Stream Generated in Reporting Yr 2: 2528.2625

Name: BULLSEYE GLASS COMPANY INC
Year : 2016
RCRA Id : ORQ000035579
Inactive : Not reported
Status: Large quantity generator
Manifest : 000126431DAT
Ship Date : 04/21/2016
TSD : WAD991281767
WS Num: 1
Transporter: Not reported
Ship Qty : Not reported
Rpt Unit : Not reported

BULLSEYE GLASS - DRYWELL SOIL CLEANUP, GROUNDWATER (Continued) **S118673967**

Off Mng : H132
EPA Waste Codes: D010
Waste Description: Glassmaking Batch Waste
Total Amt Of Waste Stream Generated in Reporting Yr 1: 5644.261
Total Amt Of Waste Stream Generated in Reporting Yr 2: 2528.2625

Name: BULLSEYE GLASS COMPANY INC
Year : 2016
RCRA Id : ORQ000035579
Inactive : Not reported
Status: Large quantity generator
Manifest : 000126431DAT
Ship Date : 04/21/2016
TSD : WAD991281767
WS Num: 2
Transporter: Not reported
Ship Qty : Not reported
Rpt Unit : Not reported
Off Mng : H132
EPA Waste Codes: D010
Waste Description: Water Reclamation Pit Sludge
Total Amt Of Waste Stream Generated in Reporting Yr 1: 1118.7845
Total Amt Of Waste Stream Generated in Reporting Yr 2: 1118.7845

Name: BULLSEYE GLASS COMPANY INC
Year : 2016
RCRA Id : ORQ000035579
Inactive : Not reported
Status: Large quantity generator
Manifest : 000147188DAT
Ship Date : 11/10/2016
TSD : WAD991281767
WS Num: 8
Transporter: Not reported
Ship Qty : Not reported
Rpt Unit : Not reported
Off Mng : H132
EPA Waste Codes: D004
Waste Description: Baghouse BHW Dust
Total Amt Of Waste Stream Generated in Reporting Yr 1: 5599.3645
Total Amt Of Waste Stream Generated in Reporting Yr 2: 5599.3645

Click this hyperlink while viewing on your computer to access
489 additional OR_MANIFEST: record(s) in the EDR Site Report.

Name: BULLSEYE GLASS COMPANY INC
Year : 2016
RCRA Id : ORQ000035579
Inactive : Not reported
Status: Large quantity generator
Manifest : 000147188DAT
Ship Date : 11/10/2016
TSD : WAD991281767
WS Num: 1
Transporter: Not reported
Ship Qty : Not reported
Rpt Unit : Not reported

BULLSEYE GLASS - DRYWELL SOIL CLEANUP, GROUNDWATER (Continued) **S118673967**

Off Mng : H132
EPA Waste Codes: D004
Waste Description: Glassmaking Batch Waste
Total Amt Of Waste Stream Generated in Reporting Yr 1: 5644.261
Total Amt Of Waste Stream Generated in Reporting Yr 2: 2023.9705

Name: BULLSEYE GLASS COMPANY INC
Year : 2016
RCRA Id : ORQ000035579
Inactive : Not reported
Status: Large quantity generator
Manifest : 000147188DAT
Ship Date : 11/10/2016
TSD : WAD991281767
WS Num: 8
Transporter: Not reported
Ship Qty : Not reported
Rpt Unit : Not reported
Off Mng : H132
EPA Waste Codes: D006
Waste Description: Baghouse BHW Dust
Total Amt Of Waste Stream Generated in Reporting Yr 1: 5599.3645
Total Amt Of Waste Stream Generated in Reporting Yr 2: 5599.3645

Name: BULLSEYE GLASS COMPANY INC
Year : 2016
RCRA Id : ORQ000035579
Inactive : Not reported
Status: Large quantity generator
Manifest : 000147188DAT
Ship Date : 11/10/2016
TSD : WAD991281767
WS Num: 7
Transporter: Not reported
Ship Qty : Not reported
Rpt Unit : Not reported
Off Mng : H132
EPA Waste Codes: D006
Waste Description: Contaminated Soil from UIC Decommissioning
Total Amt Of Waste Stream Generated in Reporting Yr 1: 7562.566
Total Amt Of Waste Stream Generated in Reporting Yr 2: 306.566

Name: BULLSEYE GLASS COMPANY INC
Year : 2016
RCRA Id : ORQ000035579
Inactive : Not reported
Status: Large quantity generator
Manifest : 000147188DAT
Ship Date : 11/10/2016
TSD : WAD991281767
WS Num: 1
Transporter: Not reported
Ship Qty : Not reported
Rpt Unit : Not reported
Off Mng : H132
EPA Waste Codes: D006
Waste Description: Glassmaking Batch Waste

BULLSEYE GLASS - DRYWELL SOIL CLEANUP, GROUNDWATER (Continued) **S118673967**

Total Amt Of Waste Stream Generated in Reporting Yr 1: 5644.261
Total Amt Of Waste Stream Generated in Reporting Yr 2: 2023.9705

Name: BULLSEYE GLASS COMPANY INC
Year : 2016
RCRA Id : ORQ000035579
Inactive : Not reported
Status: Large quantity generator
Manifest : 000147188DAT
Ship Date : 11/10/2016
TSD : WAD991281767
WS Num: 1
Transporter: Not reported
Ship Qty : Not reported
Rpt Unit : Not reported
Off Mng : H132
EPA Waste Codes: D007
Waste Description: Glassmaking Batch Waste
Total Amt Of Waste Stream Generated in Reporting Yr 1: 5644.261
Total Amt Of Waste Stream Generated in Reporting Yr 2: 2023.9705

Name: BULLSEYE GLASS COMPANY INC
Year : 2016
RCRA Id : ORQ000035579
Inactive : Not reported
Status: Large quantity generator
Manifest : 000147188DAT
Ship Date : 11/10/2016
TSD : WAD991281767
WS Num: 8
Transporter: Not reported
Ship Qty : Not reported
Rpt Unit : Not reported
Off Mng : H132
EPA Waste Codes: D008
Waste Description: Baghouse BHW Dust
Total Amt Of Waste Stream Generated in Reporting Yr 1: 5599.3645
Total Amt Of Waste Stream Generated in Reporting Yr 2: 5599.3645

Name: BULLSEYE GLASS COMPANY INC
Year : 2016
RCRA Id : ORQ000035579
Inactive : Not reported
Status: Large quantity generator
Manifest : 000147188DAT
Ship Date : 11/10/2016
TSD : WAD991281767
WS Num: 1
Transporter: Not reported
Ship Qty : Not reported
Rpt Unit : Not reported
Off Mng : H132
EPA Waste Codes: D008
Waste Description: Glassmaking Batch Waste
Total Amt Of Waste Stream Generated in Reporting Yr 1: 5644.261
Total Amt Of Waste Stream Generated in Reporting Yr 2: 2023.9705

BULLSEYE GLASS - DRYWELL SOIL CLEANUP, GROUNDWATER (Continued) **S118673967**

Name: BULLSEYE GLASS COMPANY INC
Year : 2016
RCRA Id : ORQ000035579
Inactive : Not reported
Status: Large quantity generator
Manifest : 000147188DAT
Ship Date : 11/10/2016
TSD : WAD991281767
WS Num: 8
Transporter: Not reported
Ship Qty : Not reported
Rpt Unit : Not reported
Off Mng : H132
EPA Waste Codes: D010
Waste Description: Baghouse BHW Dust
Total Amt Of Waste Stream Generated in Reporting Yr 1: 5599.3645
Total Amt Of Waste Stream Generated in Reporting Yr 2: 5599.3645

Name: BULLSEYE GLASS COMPANY INC
Year : 2016
RCRA Id : ORQ000035579
Inactive : Not reported
Status: Large quantity generator
Manifest : 000147188DAT
Ship Date : 11/10/2016
TSD : WAD991281767
WS Num: 1
Transporter: Not reported
Ship Qty : Not reported
Rpt Unit : Not reported
Off Mng : H132
EPA Waste Codes: D010
Waste Description: Glassmaking Batch Waste
Total Amt Of Waste Stream Generated in Reporting Yr 1: 5644.261
Total Amt Of Waste Stream Generated in Reporting Yr 2: 2023.9705

Name: BULLSEYE GLASS COMPANY INC
Year : 2016
RCRA Id : ORQ000035579
Inactive : Not reported
Status: Large quantity generator
Manifest : 000147411DAT
Ship Date : 12/28/2016
TSD : WAD991281767
WS Num: 1
Transporter: Not reported
Ship Qty : Not reported
Rpt Unit : Not reported
Off Mng : H132
EPA Waste Codes: D004
Waste Description: Glassmaking Batch Waste
Total Amt Of Waste Stream Generated in Reporting Yr 1: 5644.261
Total Amt Of Waste Stream Generated in Reporting Yr 2: 1092.028

OR UIC:
Name: BULLSEYE GLASS CO.

BULLSEYE GLASS - DRYWELL SOIL CLEANUP, GROUNDWATER (Continued) **S118673967**

Address: 3722 SE 21ST AVENUE
City,State,Zip: PORTLAND, OR
UIC Well #: 1
Type: 5D2
Type Description: Storm Water Drainage
UIC Number: 11228
Facility Status: Registered & RA
Permittee Name: Not reported
Region Name: Not reported
Sic Code: Not reported
Permit Type RID: Not reported
Permit Type Name: Not reported
Issue Date: Not reported
Expiration Date: Not reported
Permit Status Name: Not reported
Permit Status Description: Not reported
Lat/Long: 45.4963 / -122.6441

Name: BULLSEYE GLASS CO.
Address: 3722 SE 21ST AVENUE
City,State,Zip: PORTLAND, OR
UIC Well #: 2
Type: 5D2
Type Description: Storm Water Drainage
UIC Number: 11228
Facility Status: Registered & RA
Permittee Name: Not reported
Region Name: Not reported
Sic Code: Not reported
Permit Type RID: Not reported
Permit Type Name: Not reported
Issue Date: Not reported
Expiration Date: Not reported
Permit Status Name: Not reported
Permit Status Description: Not reported
Lat/Long: 45.4963 / -122.6441

501
NNW
1/2-1
0.642 mi.
3392 ft.

PORTLAND LAUNDRY BUILDING
1740 SE GRAND AVE.
PORTLAND, OR 97214

OR ECSI **S106780215**
OR CRL **N/A**
OR INST CONTROL
OR BROWNFIELDS

Relative:
Higher

Actual:
69 ft.

ECSI:
Name: PORTLAND LAUNDRY BUILDING
Address: 1740 SE GRAND AVE.
City,State,Zip: PORTLAND, OR 97214
State ID Number: 4311
Brown ID: Brownfield Site - DEQ Tech Assistance
Study Area: False
Region ID: Not reported
Legislatve ID: 831
Investigation: Listed on the CRL/Inventory
FACA ID: 86986
Further Action: 0
Lat/Long (dms): 45 30 37.10 / -122 39 40.70
County Code: 26.00
Score Value: Not reported

PORTLAND LAUNDRY BUILDING (Continued) **S106780215**

Cerclis ID: Not reported
Township Coord.: 1.00
Township Zone: S
Range Coord: 1.00
Range Zone: E
Section Coord: 2
Qtr Section: Not reported
Tax Lots: 9800
Size: 0.57 acre
NPL: False
Orphan: False
Updated By: KDAUGHE
Update Date: 08/24/2022
Created Date: 12/23/2004
Decode For RegionID: Not reported
Decode For BrownID: Brownfield Site - DEQ Technical Assistance
Decode For Furtheract: Not reported
Decode For Investstat: Listed on the CRL/Inventory
Decode For Legislative: Owner, operator or other party under agreement, order or consent decree under ORS 465.200 or 465.420

Alias Name: Carpet Carl

Narrative:

NARR ID: 5746076
NARR Code: Contamination
Created By: LGIBSON
Created Date: 12/23/2004
Updated By: GWISTAR
Updated Date: 05/18/2006
Decode for NarcdID: Contamination
NARR Comments: [12/15/2004, RH] The contaminants from the UST systems are present and cleanup via soil removal has occurred. Confirmation soil sampling and expanded subsurface investigation has been completed. Cleanup appears complete at the gasoline UST area, although one of the confirmation samples which previously detected gasoline did not detected benzene with a 5.0 ppm detection limit. Further soil sampling did not detect gasoline in a pit sample. In the vicinity of the former bunker C oil tank, high concentrations of deisel and oil remain in the pit area (this is where the PCE was detected). The expanded soil investigation did not detect diesel or oil to 15 feet bgs, which may not be cemented gravel and sand was reported and there was geoprobe refusal. No further investigation has been completed.

NARR ID: 5748128
NARR Code: Data Sources
Created By: GWISTAR
Created Date: 05/18/2006
Updated By: GWISTAR
Updated Date: 05/18/2006
Decode for NarcdID: Data Sources
NARR Comments: DEQ reviewed a report from David Brown & Associates that may be missing from the site files.

NARR ID: 5746074
NARR Code: Manner of Release
Created By: LGIBSON
Created Date: 12/23/2004
Updated By: LGIBSON

PORTLAND LAUNDRY BUILDING (Continued) **S106780215**

Updated Date: 12/23/2004
Decode for NarcdID: Manner of Release
NARR Comments: [12/15/2004, RH] Releases from the gasoline and bunker oil USTs reported in 1994.

NARR ID: 5746075
NARR Code: Remedial Action
Created By: LGIBSON
Created Date: 12/23/2004
Updated By: RWILLIA
Updated Date: 12/06/2005
Decode for NarcdID: Remedial Action
NARR Comments: [12/15/2004, RH] Up to 6.3 ppm PCE detected at approximately 21 feet bgs. Also, 0.5 ppm PCE at approximately 13 feet bgs in same boring.

Site Control:
Site Control #: 653
Control Number: 1
Begin Date: 08/29/2012
End Date: Not reported
Frequency Of Review: 60
Last Reviewed By: Chuck Harman
Last Reviewed Date: 08/29/2012
Last Update By: KDAUGHE
Last Updated Date: 08/24/2022
Site Comment: Deed Notice filed for maintaining floor within facility as a protective cap and proper soil management during any future ground disturbing activity.

Administrative Action:
Action ID: 9411
Region: Northwestern Region
Complete Date: 08/31/2012
Rank Value: Not reported
Cleanup Flag: True
Created Date: 08/31/2012
Decode for AgencyID: Department of Environmental Quality
Decode for RegionID: Northwest Region
Category: Remedial Action
Action Code Flag: False
Action: No Further Action (Conditional)
Further Action: 0
Comments: Not reported

Action ID: 9438
Region: Northwestern Region
Complete Date: Not reported
Rank Value: Not reported
Cleanup Flag: False
Created Date: 08/31/2012
Decode for AgencyID: Department of Environmental Quality
Decode for RegionID: Northwest Region
Category: Listing Action
Action Code Flag: False
Action: Facility placed on Confirmed Release List
Further Action: 0
Comments: Not reported

PORTLAND LAUNDRY BUILDING (Continued) **S106780215**

Action ID: 9412
Region: Northwestern Region
Complete Date: 08/29/2012
Rank Value: Not reported
Cleanup Flag: False
Created Date: 02/22/2008
Decode for AgencyID: Department of Environmental Quality
Decode for RegionID: Northwest Region
Category: Remedial Action
Action Code Flag: False
Action: Consent Order
Further Action: 0
Comments: Not reported

Action ID: 9424
Region: Not reported
Complete Date: 12/23/2004
Rank Value: Not reported
Cleanup Flag: False
Created Date: 12/23/2004
Decode for AgencyID: Department of Environmental Quality
Decode for RegionID: Not reported
Category: Administrative Action
Action Code Flag: False
Action: Site added to database
Further Action: Not reported
Comments: Not reported

Action ID: 9469
Region: Northwestern Region
Complete Date: 12/25/2004
Rank Value: Not reported
Cleanup Flag: False
Created Date: 12/23/2004
Decode for AgencyID: Department of Environmental Quality
Decode for RegionID: Northwest Region
Category: Remedial Action
Action Code Flag: False
Action: REMEDIAL ACTION
Further Action: 0
Comments: Not reported

Action ID: 9508
Region: Northwestern Region
Complete Date: Not reported
Rank Value: Not reported
Cleanup Flag: False
Created Date: 12/23/2004
Decode for AgencyID: Department of Environmental Quality
Decode for RegionID: Northwest Region
Category: Remedial Action
Action Code Flag: False
Action: Site Screening recommended (EV)
Further Action: 0
Comments: Not reported

PORTLAND LAUNDRY BUILDING (Continued) **S106780215**

CRL:
Name: PORTLAND LAUNDRY BUILDING
Address: 1740 SE GRAND AVE.
City,State,Zip: PORTLAND, OR 97214
Facility ID: 4311
Location ID: 86986
Status Code: LIS
Facility Status: No Further Action (Conditional)
Lat/Long: 45.5103 / -122.6613

Institutional Control:
Name: PORTLAND LAUNDRY BUILDING
Address: 1740 SE GRAND AVE.
City,State,Zip: PORTLAND, OR 97214
Site Control Sequence #: 653
Site Id: 4311
Control Sequence #: 1
Begin Date: 08/29/2012
End Date: Not reported
Frequency Of Review: 60
Last Reviewed By: Chuck Harman
Last Review Date: 08/29/2012
Last Updated By: KDAUGHE
Last Updated Date: 08/24/2022
Group Sequence #: 1
Control Code: DN
Control Description: Deed Notice
FK Type Code: 1
Group Code: ID
Group Description: Informational Devices
Type Code: I
Type Description: Institutional
Comments: Deed Notice filed for maintaining floor within facility as a protective cap and proper soil management during any future ground disturbing activity.

OR BROWNFIELDS:
Name: PORTLAND LAUNDRY BUILDING
Address: 1740 SE GRAND AVE.
City,State,Zip: PORTLAND, OR 97214
Geolocation Id: 86986
Status: No Further Action (Conditional)
Brownfield: Not reported
Lat/Long: 45.5103 / -122.661

---

502 South 1/2-1 0.645 mi. 3407 ft.

MASTER CLEANERS
4245 SE MILWAUKIE AVE
PORTLAND, OR 97202

OR ECSI U000432162
OR UST N/A
OR DRYCLEANERS

Relative: Higher

Actual: 91 ft.

ECSI:
Name: MASTER CLEANERS
Address: 4245 SE MILWAUKIE AVE.
City,State,Zip: PORTLAND, OR 97202
State ID Number: 2398

MASTER CLEANERS (Continued) **U000432162**

Brown ID:	0
Study Area:	False
Region ID:	2
Legislatve ID:	833
Investigation:	No Further Action
FACA ID:	7252
Further Action:	0
Lat/Long (dms):	45 29 33.40 / -122 39 9.00
County Code:	26.00
Score Value:	Not reported
Cerclis ID:	Not reported
Township Coord.:	1.00
Township Zone:	S
Range Coord:	1.00
Range Zone:	E
Section Coord:	11
Qtr Section:	Not reported
Tax Lots:	Not reported
Size:	Not reported
NPL:	False
Orphan:	False
Updated By:	GWISTAR
Update Date:	08/26/2008
Created Date:	08/11/1999
Decode For RegionID:	Northwest Region
Decode For BrownID:	Not reported
Decode For Furtheract:	Not reported
Decode For Investstat:	No Further Action
Decode For Legislative:	Dry Cleaner Environmental Response Account

Hazardous Release:

Substance ID.:	122012
Haz Release ID:	382618
Qty Released:	unknown
Date Released:	unknown
Update Date:	05/06/2000
Update By:	Not reported
Substance Code:	ECD275
Substance Name:	TOTAL PETROLEUM HYDROCARBONS (TPH)
Substance Abbrev.:	Not reported
Substance Category ID:	8540
Substance Category:	Petroleum Related Releases for OSPIRG Report
Category Level:	Not reported
Created By:	Not reported
Created Date:	12/17/2002
Substance Category ID:	8540
Substance Category:	Petroleum Related Releases for OSPIRG Report
Category Level:	Not reported
Created By:	Not reported
Created Date:	12/17/2002
Comment ID:	303627
Release Code:	General Comments
Release Comments:	Stoddard solvent
Decode for Relcomcd:	General Comments
Sampling Result ID:	339489
Feature Id:	Not reported
Hazard Release Id:	382618
Medium:	703

MASTER CLEANERS (Continued) **U000432162**

Substance Abbrev.: Not reported
Unit Code: Not reported
Observation: False
Owner Operator: False
Lab Data: True
Sample Depth: Not reported
Start Date: 01/06/2000
End Date: Not reported
Min Concentration: Not reported
Max Concentration: Not reported
Sample Comment: up to 7,000 mg/kg
Last Update By: kpd
Update Date: 06/05/2000
Decode for MediumID: Soil

Narrative:

NARR ID: 5738550
NARR Code: Contamination
Created By: Not reported
Created Date: 12/17/2002
Updated By: Not reported
Updated Date: 12/17/2002
Decode for NarcdID: Contamination
NARR Comments: (6/5/2000 KGP/SRS) The owners of Master Cleaners applied for DEQ's Dry Cleaner Environmental Response program in July 1999. Master Cleaners was accepted into the program in August 1999. DEQ retained Jacobs Engineering to investigate the site. Jacobs collected soil samples from five push probe locations at the site in January 2000. Stoddard solvent was detected in three of the locations, at concentrations up to 7,000 ppm. No groundwater was encountered to a depth of 28 ft bgs.

NARR ID: 5738551
NARR Code: Data Sources
Created By: Not reported
Created Date: 12/17/2002
Updated By: Not reported
Updated Date: 12/17/2002
Decode for NarcdID: Data Sources
NARR Comments: March 2000 Jacobs Engineering <quot>Focused Site Investigation Report<quot>.

NARR ID: 5738552
NARR Code: Hazardous Substance/Waste Types
Created By: Not reported
Created Date: 12/17/2002
Updated By: Not reported
Updated Date: 12/17/2002
Decode for NarcdID: Hazardous Substance/Waste Types
NARR Comments: Stoddard solvent

NARR ID: 5738553
NARR Code: Manner of Release
Created By: Not reported
Created Date: 12/17/2002
Updated By: Not reported
Updated Date: 12/17/2002
Decode for NarcdID: Manner of Release

MASTER CLEANERS (Continued) **U000432162**

NARR Comments: Suspected releases of Stoddard solvent while transferring wet garments to dryer. Time of releases unknown.

NARR ID: 5738554
NARR Code: Site Ownership
Created By: Not reported
Created Date: 12/17/2002
Updated By: Not reported
Updated Date: 12/17/2002
Decode for NarcdID: Site Ownership
NARR Comments: Owned and operated since 1955 by Mattie Baker. (Dry cleaning has occurred at the site since 1933.) Inactive since May 1999.

NARR ID: 5749308
NARR Code: Project Activity Status
Created By: JWAGGY
Created Date: 05/22/2007
Updated By: JWAGGY
Updated Date: 05/22/2007
Decode for NarcdID: Project Activity Status
NARR Comments: Project file archived 5/11/2007.

NARR ID: 5738555
NARR Code: Pathways Other Hazards
Created By: Not reported
Created Date: 12/17/2002
Updated By: Not reported
Updated Date: 12/17/2002
Decode for NarcdID: Pathways & Other Hazards
NARR Comments: The site is located in inner southeast Portland 0.25 mile east of the Willamette River. Soil at the site grades from sandy silt to sand, with a mixture of gravel, boulders, and sand at about 24 ft bgs. Groundwater was not encountered down to 28 ft bgs.

NARR ID: 5738556
NARR Code: Remedial Action
Created By: Not reported
Created Date: 12/17/2002
Updated By: Not reported
Updated Date: 12/17/2002
Decode for NarcdID: Remedial Action
NARR Comments: (6/5/2000 KGP/SRS) The site investigation report was completed in March 2000. Although an estimated 500 cubic yards of contaminated soil are present at the site, the contamination is 3 to 15 feet below the surface, and concentrations are too low to pose a threat to human health or the environment. No further investigation or cleanup is necessary.

Administrative Action:
Action ID: 9425
Region: Headquarters
Complete Date: 11/30/1999
Rank Value: 0
Cleanup Flag: False
Created Date: 12/17/2002
Decode for AgencyID: Department of Environmental Quality
Decode for RegionID: Headquarters
Category: Remedial Action

MASTER CLEANERS (Continued) **U000432162**

Action Code Flag: False
Action: SITE EVALUATION
Further Action: Not reported
Comments: Not reported

Action ID: 9459
Region: Headquarters
Complete Date: 03/23/2000
Rank Value: 0
Cleanup Flag: False
Created Date: 12/17/2002
Decode for AgencyID: Department of Environmental Quality
Decode for RegionID: Headquarters
Category: Remedial Action
Action Code Flag: False
Action: PRELIMINARY ASSESSMENT EQUIVALENT
Further Action: Not reported
Comments: Not reported

Action ID: 9511
Region: Headquarters
Complete Date: 03/23/2000
Rank Value: 0
Cleanup Flag: False
Created Date: 12/17/2002
Decode for AgencyID: Department of Environmental Quality
Decode for RegionID: Headquarters
Category: Remedial Action
Action Code Flag: False
Action: SITE INVESTIGATION
Further Action: Not reported
Comments: Not reported

Action ID: 9424
Region: Headquarters
Complete Date: Not reported
Rank Value: 0
Cleanup Flag: False
Created Date: 12/17/2002
Decode for AgencyID: Department of Environmental Quality
Decode for RegionID: Headquarters
Category: Administrative Action
Action Code Flag: False
Action: Site added to database
Further Action: Not reported
Comments: Not reported

Action ID: 9508
Region: Headquarters
Complete Date: 08/11/1999
Rank Value: 0
Cleanup Flag: False
Created Date: 12/17/2002
Decode for AgencyID: Department of Environmental Quality
Decode for RegionID: Headquarters
Category: Remedial Action
Action Code Flag: False

MASTER CLEANERS (Continued) **U000432162**

Action: Site Screening recommended (EV)
Further Action: Not reported
Comments: Not reported

Action ID: 9426
Region: Headquarters
Complete Date: 05/23/2000
Rank Value: 0
Cleanup Flag: False
Created Date: 12/17/2002
Decode for AgencyID: Department of Environmental Quality
Decode for RegionID: Headquarters
Category: Remedial Action
Action Code Flag: False
Action: SITE PRIORITY EVALUATION FOR FURTHER ACTION
Further Action: Not reported
Comments: Not reported

Action ID: 9443
Region: Headquarters
Complete Date: 05/24/2000
Rank Value: 0
Cleanup Flag: False
Created Date: 12/17/2002
Decode for AgencyID: Department of Environmental Quality
Decode for RegionID: Headquarters
Category: Remedial Action
Action Code Flag: False
Action: NO FURTHER STATE ACTION REQUIRED
Further Action: Not reported
Comments: Not reported

Operations:
Operation Id: 133599
Operation Status: Inactive
Common Name: Master Cleaners
Yrs of Operation: 1933 to May 1999
Comments: dry cleaners
Updated Date: 06/20/2001
Updated By: jmw
Decode for OpstatID: Inactive
Operations SIC Id: 196830
SIC Code: 7216
Created By: Not reported
Created Date: 12/17/2002

UST:
Name: MASTER CLEANERS
Address: 4245 SE MILWAUKIE AVE
City: PORTLAND
Facility ID: 2397
Facility Telephone: (503) 234-5367
Permittee Name: JERRY BAKER, PARTNER
Number of Permitted Tanks: Not reported
Active Tanks: Not reported
Decommissioned Tanks: 1
Number of Tanks: 1

MASTER CLEANERS (Continued) **U000432162**

DRYCLEANERS:

Name:	FAIRWAY CLEANERS & LAUNDERERS
Address:	4245 SE MILWAUKIE
City,State,Zip:	PORTLAND, OR 97202
Dry Cleaner ID:	336
Current Status:	Closed
Last Update:	Not reported
DEQID:	Not reported
Latitude:	45.492389277
Longitude:	-122.65226255
Decode for Fstatus:	Closed
Mail Name:	Fairway Cleaners & Launderers
Mail Address:	4245 SE Milwaukie
Mail City:	Milwaukie
Mail State:	OR
Mail ZIP:	97202
Mail Email Address:	Not reported
Mail Effective Date:	06/24/2004
Mail Last Updated:	06/24/2004
Owner ID:	Not reported
Own Name:	Not reported
Own Organization:	Not reported
Own Address:	Not reported
Own City:	Not reported
Own State:	Not reported
Own ZIP:	Not reported
Own Phone:	Not reported
Own Email Address:	Not reported
Owner Effective Date:	Not reported
Owner Last Updated:	Not reported
Property Owner ID:	3380
Property Owner Name:	Not reported
Property Owner Organization:	Fairway Cleaners & Launderers
Property Owner Address:	4245 SE Milwaukie Ave
Property Owner City:	Milwaukie
Property Owner State:	OR
Property Owner ZIP:	97222
Property Owner Phone:	Not reported
Property Owner Email Address:	Not reported
Property Owner Effective Date:	06/24/2004
Property Owner Last Updated:	06/24/2004

DV503 **BYRUM MOREHOUSE BUILDING** **OR ECSI S121802071**
NW **1805 SE MARTIN LUTHER KING JR.** **OR VCP N/A**
1/2-1 **PORTLAND, OR 97214**
0.649 mi.
3425 ft. **Site 2 of 2 in cluster DV**

Relative:
Higher

Actual:
69 ft.

ECSI:

Name:	BYRUM MOREHOUSE BUILDING
Address:	1805 SE MARTIN LUTHER KING JR.
City,State,Zip:	PORTLAND, OR 97214
State ID Number:	6261
Brown ID:	0
Study Area:	False
Region ID:	2
Legislatve ID:	0

BYRUM MOREHOUSE BUILDING (Continued) **S121802071**

Investigation:	Suspect
FACA ID:	149594
Further Action:	258
Lat/Long (dms):	45 30 35.60 / -122 39 44.60
County Code:	26.00
Score Value:	Not reported
Cerclis ID:	Not reported
Township Coord.:	1.00
Township Zone:	S
Range Coord:	1.00
Range Zone:	E
Section Coord:	3
Qtr Section:	Not reported
Tax Lots:	Not reported
Size:	0.83 acres
NPL:	False
Orphan:	False
Updated By:	JSCHATZ
Update Date:	06/08/2018
Created Date:	03/07/2018
Decode For RegionID:	Northwest Region
Decode For BrownID:	Not reported
Decode For Furtheract:	Medium
Decode For Investstat:	Suspect
Decode For Legislative:	Not reported

Narrative:

NARR ID:	5757279
NARR Code:	Contamination
Created By:	JSCHATZ
Created Date:	10/31/2018
Updated By:	JSCHATZ
Updated Date:	03/23/2022
Decode for NarcdID:	Contamination

NARR Comments: Phase I ESA performed in February 2018 revealed an REC associated with the adjacent East Side Plating Plant 4 facility to the south. East Side Plating performs electroplating operations and produces wastes including corrosives, metals and spent cyanide. Numerous hazardous waste violations noted between 1984 and 2014 at East Side Plating. In the early 1980s, the City had to replace a concrete sewer that failed due to corrosive wastes. The southern portion of the site property was occupied by a brass foundry from the mid-1920s to the late 1950s. A limited Phase II ESA in November 2017 revealed arsenic in soil above RBCs. Two of four soil samples also contained arsenic above regional background. Two of three soil gas samples contained TCE at concentrations above the occupational RBC for inhalatioon in soil gas. SG1 detected TCE at 5400 ug/m3 and SG2 detected TCE at 9600 ug/m3. PCE was also detected in soil gas, although not at levels above occupational RBCs. In December 2017, additional soil gas samples were collected (SG-4 through SG-8). TCE and PCE were detected in soil gas but not at concentrations exceeding RBCs. In April 2018, additional soil gas data were collected from two sumps installed for purposes of performing pilot testing and also from four permanent vapor monitoring points (VP-1 through VP-4). TCE was detected in Sump 2 at a concentration of 4500 ug/m3. In June 2018 TCE was detected in VP-4 and VP-6 at concentrations of 13,000 ug/m3 and 6500 ug/m3, respectively. Based on these findings, DEQ requested additional soil gas sampling north of VP-4. DEQ also recommended expansion of the

BYRUM MOREHOUSE BUILDING (Continued) **S121802071**

proposed SSDS system footprint on the east side of the building toward the north. In September 2018 additional permanent soil gas sampling points VP-5 through VP-7 were installed. TCE was detected in VP-6 (6500 ug/m3) above the occupational worker RBC. The sample from VP-7 detected TCE at a level (2500 ug/m3) near the occupational worker RBC. (JKS 10-31-18).

NARR ID: 5757071
NARR Code: Site Ownership
Created By: GGAMOLO
Created Date: 03/07/2018
Updated By: GGAMOLO
Updated Date: 03/07/2018
Decode for NarcdID: Site Ownership
NARR Comments: Current owner is PJM BLDG II LLC

NARR ID: 5757280
NARR Code: 1922
Created By: JSCHATZ
Created Date: 10/31/2018
Updated By: JSCHATZ
Updated Date: 03/23/2022
Decode for NarcdID: Current Site Summary Statement
NARR Comments: Phase I ESA performed in February 2018 revealed an REC associated with the adjacent East Side Plating Plant 4 facility to the south. East Side Plating performs electroplating operations and produces wastes including corrosives, metals and spent cyanide. Numerous hazardous waste violations noted between 1984 and 2014 at East Side Plating. In the early 1980s, the City had to replace a concrete sewer that failed due to corrosive wastes. The southern portion of the site property was occupied by a brass foundry from the mid-1920s to the late 1950s. A limited Phase II ESA in November 2017 revealed arsenic in soil above RBCs. Two of four soil samples also contained arsenic above regional background. Two of three soil gas samples contained TCE at concentrations above the occupational RBC for inhalatioon in soil gas. SG1 detected TCE at 5400 ug/m3 and SG2 detected TCE at 9600 ug/m3. PCE was also detected in soil gas, although not at levels above occupational RBCs. In December 2017, additional soil gas samples were collected (SG-4 through SG-8). TCE and PCE were detected in soil gas but not at concentrations exceeding RBCs. In April 2018, additional soil gas data were collected from two sumps installed for purposes of performing pilot testing and also from four permanent vapor monitoring points (VP-1 through VP-4). TCE was detected in Sump 2 at a concentration of 4500 ug/m3. Pilot test was performed April 10-11, 2018. In May 2018, Farallon Consulting subitted a Focused RAP proposing a vapor mitigation engineering control that included sealing of the floor and points of penetration through the slab. In addition, the FRAP proposed installation of a sub-slab depressurization system consisting of horizontal 4-inch SSDS wells and conveyance piping connected to a blower. In June 2018 TCE was detected in permanent soil vapor monitoring points VP-4 and VP-6 at concentrations of 13,000 ug/m3 and 6500 ug/m3, respectively. Based on these findingsa and based on review of the FRP, DEQ requested additional soil gas sampling north of VP-4. DEQ also recommended expansion of the proposed SSDS system footprint on the east side of the building toward the north. In September 2018 additional permanent soil gas sampling points VP-5 through VP-7 were installed. TCE was

BYRUM MOREHOUSE BUILDING (Continued) **S121802071**

detected in VP-6 (6500 ug/m3) above the occupational worker RBC. The sample from VP-7 detected TCE at a level (2500 ug/m3) near the occupational worker RBC. In October Farallon consulting revised the Focused RAP to incorporate the results of additional soil gas testing. In addition, the FRAP proposed expansion of the SSDS footprint on the eastern side of the building to approximately 20 feet beyond the location of VP-7. DEQ approved the revised FRAP and expanded system footprint in October 2018. The SSDS was partially started on June 27, 2019. The sealing of construction joints was inspected and vacuum measurements taken at limited vapor monitoring points (not all were available due to construction work). Vaccum data showed that the SSDS should operate in active, not passive mode. From June 2019 to January 2020, the SSDS operated in both passive and active mode since the bulding was not continuously occupied by tenants. Starting on January 20, 2020, the building was occupied by tenants and the SSDS activated in full active mode. Performance monitoring performed in December 2020, July 2021 and December 2021. Screen 3 modeling shows that treatment of effluent is not necessary per DEQ guidance. Vapor sampling ponts VP-3, VP-4 and VP-6 continue to exhibit TCE greater than occupational worker RBCs. (J. Schatz 3-23-22).

Administrative Action:

Action ID:	9464
Region:	Northwestern Region
Complete Date:	Not reported
Rank Value:	Not reported
Cleanup Flag:	False
Created Date:	03/29/2018
Decode for AgencyID:	Department of Environmental Quality
Decode for RegionID:	Northwest Region
Category:	Remedial Action
Action Code Flag:	False
Action:	Prospective Purchaser Agreement
Further Action:	Medium
Comments:	Not reported

Action ID:	9473
Region:	Northwestern Region
Complete Date:	Not reported
Rank Value:	Not reported
Cleanup Flag:	False
Created Date:	10/31/2018
Decode for AgencyID:	Department of Environmental Quality
Decode for RegionID:	Northwest Region
Category:	Remedial Action
Action Code Flag:	False
Action:	REMEDIAL DESIGN
Further Action:	0
Comments:	Not reported

Action ID:	9424
Region:	Not reported
Complete Date:	03/07/2018
Rank Value:	Not reported
Cleanup Flag:	False
Created Date:	03/07/2018
Decode for AgencyID:	Department of Environmental Quality

BYRUM MOREHOUSE BUILDING (Continued) **S121802071**

Decode for RegionID: Not reported
Category: Administrative Action
Action Code Flag: False
Action: Site added to database
Further Action: Not reported
Comments: Not reported

Action ID: 9511
Region: Northwestern Region
Complete Date: Not reported
Rank Value: Not reported
Cleanup Flag: False
Created Date: 03/07/2018
Decode for AgencyID: Department of Environmental Quality
Decode for RegionID: Northwest Region
Category: Remedial Action
Action Code Flag: False
Action: SITE INVESTIGATION
Further Action: 0
Comments: Not reported

Action ID: 9491
Region: Northwestern Region
Complete Date: Not reported
Rank Value: Not reported
Cleanup Flag: False
Created Date: 03/23/2022
Decode for AgencyID: Department of Environmental Quality
Decode for RegionID: Northwest Region
Category: Remedial Action
Action Code Flag: False
Action: REMOVAL
Further Action: Medium
Comments: Not reported

VCS:
Name: BYRUM MOREHOUSE BUILDING
Address: 1805 SE MARTIN LUTHER KING JR.
City,State,Zip: PORTLAND, OR 97214
ECS Site ID: 6261
Facility Size: 0.83
Action: Prospective Purchaser Agreement
Start Date: Not reported
End Date: 3/29/2018
Program: Not reported
Latitude: Not reported
Longitude: Not reported
Primary Action Flag: N
Investigation Code: Not reported
IC EC: Not reported
Region: Not reported

Name: BYRUM MOREHOUSE BUILDING
Address: 1805 SE MARTIN LUTHER KING JR.
City,State,Zip: PORTLAND, OR 97214
ECS Site ID: 6261
Facility Size: 0.83 acres

BYRUM MOREHOUSE BUILDING (Continued) **S121802071**

Action:	Prospective Purchaser Agreement
Start Date:	03/29/2018
End Date:	Not reported
Program:	VCP
Latitude:	45.5099
Longitude:	-122.6624
Primary Action Flag:	False
Investigation Code:	SUS
IC EC:	Not reported
Region:	Not reported

Name:	BYRUM MOREHOUSE BUILDING
Address:	1805 SE MARTIN LUTHER KING JR.
City,State,Zip:	PORTLAND, OR 97214
ECS Site ID:	6261
Facility Size:	0.83 acres
Action:	REMEDIAL DESIGN
Start Date:	05/16/2018
End Date:	Not reported
Program:	VCP
Latitude:	45.5099
Longitude:	-122.6624
Primary Action Flag:	False
Investigation Code:	SUS
IC EC:	Not reported
Region:	Not reported

Name:	BYRUM MOREHOUSE BUILDING
Address:	1805 SE MARTIN LUTHER KING JR.
City,State,Zip:	PORTLAND, OR 97214
ECS Site ID:	6261
Facility Size:	0.83 acres
Action:	REMOVAL
Start Date:	01/21/2020
End Date:	Not reported
Program:	VCP
Latitude:	45.5099
Longitude:	-122.6624
Primary Action Flag:	True
Investigation Code:	SUS
IC EC:	Not reported
Region:	Not reported

504
WSW
1/2-1
0.675 mi.
3565 ft.

CENTRAL DISTRICT GREENWAY TRAIL
SOUTH WATERFRONT CENTRAL DISTRICT
PORTLAND, OR 97239

OR ECSI **S110072114**
OR ENG CONTROLS **N/A**
OR VCP
OR BROWNFIELDS

Relative:
Lower

Actual:
13 ft.

ECSI:

Name:	CENTRAL DISTRICT GREENWAY TRAIL
Address:	SOUTH WATERFRONT CENTRAL DISTRICT
City,State,Zip:	PORTLAND, OR 97239
State ID Number:	5277
Brown ID:	Brownfield Site - No Public Sector Assistance
Study Area:	False
Region ID:	Not reported
Legislatve ID:	0

CENTRAL DISTRICT GREENWAY TRAIL (Continued) **S110072114**

Investigation: Suspect
FACA ID: 113662
Further Action: 258
Lat/Long (dms): 45 29 53.50 / -122 40 4.80
County Code: 26.00
Score Value: Not reported
Cerclis ID: Not reported
Township Coord.: 1.00
Township Zone: S
Range Coord: 1.00
Range Zone: E
Section Coord: 10
Qtr Section: AC
Tax Lots: 309
Size: 4.35 ac.
NPL: False
Orphan: True
Updated By: KEMASTE
Update Date: 10/17/2023
Created Date: 12/01/2009
Decode For RegionID: Not reported
Decode For BrownID: Brownfield Site - no Public Sector Assistance
Decode For Furtheract: Medium
Decode For Investstat: Suspect
Decode For Legislative: Not reported
Alias Name: Pacific Richland - South Waterfront
Alias Name: US Bank Property
Alias Name: CD Greenway
Alias Name: River Campus Investors, LLC
Alias Name: North Macadam Investors, LLC
Alias Name: Portland Development Commission (PDC)
Alias Name: Portland Parks & Recreation

Hazardous Release:
Substance ID.: 121639
Haz Release ID: 387410
Qty Released: Not reported
Date Released: Not reported
Update Date: 12/01/2009
Update By: MGREENB
Substance Code: 7439-92-1
Substance Name: LEAD
Substance Abbrev.: Not reported
Substance Category ID: 8466
Substance Category: Inorganics
Category Level: Not reported
Created By: Not reported
Created Date: 12/17/2002
Substance Category ID: 8466
Substance Category: Inorganics
Category Level: Not reported
Created By: Not reported
Created Date: 12/17/2002
Substance Alias ID: 319256
Sub Alias Name: PB

Substance ID.: 121059
Haz Release ID: 387411

CENTRAL DISTRICT GREENWAY TRAIL (Continued) **S110072114**

Qty Released: Not reported
Date Released: Not reported
Update Date: 12/01/2009
Update By: MGREENB
Substance Code: 1336-36-3
Substance Name: PCBs
Substance Abbrev.: Not reported
Substance Category ID: 8558
Substance Category: PCB Substances for the OSPIRG Report
Category Level: Not reported
Created By: Not reported
Created Date: 12/17/2002
Substance Category ID: 8558
Substance Category: PCB Substances for the OSPIRG Report
Category Level: Not reported
Created By: Not reported
Created Date: 12/17/2002
Substance Alias ID: 317029
Sub Alias Name: BIPHENYL,POLYCHLORO-
Substance Alias ID: 317030
Sub Alias Name: CHLORINATED BIPHENYL
Substance Alias ID: 317031
Sub Alias Name: CHLOROBIPHENYL
Substance Alias ID: 317032
Sub Alias Name: POLYCHLORINATED BIPHENYLs
Substance Alias ID: 317033
Sub Alias Name: POLYCHLOROBIPHENYL

Narrative:
NARR ID: 5753961
NARR Code: Site Contacts
Created By: RWELLS
Created Date: 03/26/2012
Updated By: RWELLS
Updated Date: 04/26/2018
Decode for NarcdID: Site Contacts
NARR Comments: Portland Development Commission: Dave Obern Portland Development Commission 222 NW 5th Ave Portland, OR 97209 (503) 823-3737 obernd@pdc.us Union Pacific: Anne Walsh Manager of Environmental Site Remediation Union Pacific Railroad 1400 W. 52nd Ave. Denver, CO 80221

NARR ID: 5753962
NARR Code: Contamination
Created By: RWELLS
Created Date: 03/26/2012
Updated By: RWELLS
Updated Date: 03/26/2012
Decode for NarcdID: Contamination
NARR Comments: For human health, TPH-Dx and TPH-HO (heavy oil) , total PCBs, arsenic, and lead were identified as COPCs. For ecological receptors, the following contaminants of potential ecological concern (CPECs) were identified: TPH-Dx, TPH-Gx, TPH-HO, PCBs (Aroclor 1248, Aroclor 1260, and total PCBs), PAHs (acenapthylene, anthracene, 1- and 2-methylnaphthylenes, phenanthrene, benz(a)anthracene, benzo(b)fluoranthene, benzo(k)fluroanthene, benzo(g,h,i)perylene, chrysene, dibenz(a,h)anthracene, fluoranthene, indeno(1,2,3-cd)pyrene, pyrene), total heavy PAHs, and metals (arsenic, barium, cadmium, chromium, copper, lead, mercury, nickel,

CENTRAL DISTRICT GREENWAY TRAIL (Continued) **S110072114**

selenium, and zinc). VOCs have not been detected in site soils. Concentrations of PAHs and TPH are below risk-based concentrations for the volatilization to outdoor air and vapor intrusion into buildings pathways.

NARR ID: 5753631
NARR Code: Data Sources
Created By: RWELLS
Created Date: 10/14/2011
Updated By: RWELLS
Updated Date: 08/16/2016
Decode for NarcdID: Data Sources
NARR Comments: DEQ, 2011c. No Further Action Recommendation for Groundwater, Central District Greenway Trail site, ECSI #5277. October 14, 2011. Flowing Solutions, 2011. Applicant Response to Public Comments, South Waterfront Central District Greenway Development, NWP-2008-0062. October 10, 2011. GeoDesign, 2002a. Supplemental Environmental Evaluation, US Bank Property (Proposed River Campus Development), 3305-3439 and 3400-3500 SW Bond Avenue, Portland, Oregon. May 13, 2002. GeoDesign, 2002b. Supplemental Environmental Evaluation, Pacific Richland Property (Proposed North Macadam Development), 3510 SW Bond Avenue, Portland, Oregon. May 13, 2002. GeoDesign, 2002c. Soil Management Plan, North Macadam Central District, Portland, Oregon. July 25, 2002. GeoDesign, 2002d. Environmental and Geotechnical Summary, North Macadam Central District, US Bank Property and Pacific Richland Property, Portland, Oregon. December 10, 2002. GeoDesign, 2004. Ecological Scoping Checklist, South Waterfront Development, Portland, Oregon. July 22, 2004. GeoDesign, 2008. Summary of Environmental Investigations, South Waterfront Central District Greenway. December 5, 2008. GeoDesign, 2009. South Waterfront Central District Greenway, Additional Shipway Information. February 19, 2009. GeoDesign, 2010. Summary of Remedial Excavation at Hart Crowser Sampling Location RS-4 , South Waterfront Central District Greenway. April 14, 2010. GeoEngineers, 2000. Report of Preliminary Geotechnical Engineering Services, Bond Avenue Development Conceptual Design, North Macadam District. June 26, 2000. GSI/Hart Crowser, 2010. Field and Data Report, Downtown Portland Sediment Characterization Phase II, Willamette River Portland, Oregon. June 2010. Hart Crowser, 1993. Preliminary Environmental Assessment, Lone Star Industries, 3510 SW Bond Avenue, Portland, Oregon. January 25, 1993. Hart Crowser, 1995a. Site Characterization Report, Rosebud Holdings, Inc., 3510 SW Bond Avenue, Portland, Oregon. October 30, 1995. Hart Crowser, 1995b. UST Decommissioning Report, Rosebud Holdings, Inc., 3510 SW Bond Avenue, Portland, Oregon. November 27, 1995. Hart Crowser, 1995c. Site Remediation Report, Rosebud Holdings, Inc., 3510 SW Bond Avenue, Portland, Oregon. December 11, 1995. Hart Crowser, 2007. Phase I Environmental Site Assessment, South Waterfront Greenway Site Central District, SW Gibbs Street To SW Lane Street, Portland, Oregon. December 20, 2007. Hart Crowser, 2008. Phase II Environmental Site Assessment, South Waterfront Greenway Site Central District, SW Gibbs Street To SW Lane Street, Portland, Oregon. February 20, 2008. Hart Crowser, 2009. Additional Investigation Report, Central District Greenway, Portland, Oregon. July 28, 2009. Hart Crowser, 2011a. Remedial Investigation/Focused Feasibility Study, South Waterfront Greenway Site Central District, SW Gibbs Street to SW Lane Street, Portland, Oregon. May 24, 2011. Hart Crowser, 2011b. Supplemental Information

CENTRAL DISTRICT GREENWAY TRAIL (Continued) **S110072114**

for Remedial Investigation/ Focused Feasibility Study, South Waterfront Greenway Site Central District, SW Gibbs Street to SW Lane Street, Portland, Oregon. June 8, 2011. Hart Crowser, 2011c. Work Plan for Surface Soil Characterization (Revised), South Waterfront Greenway Site Central District, SW Gibbs Street to SW Lane Street, Portland, Oregon. June 24, 2011. Hart Crowser, 2012d. Final Remedial Investigation/Focused Feasibility Study, South Waterfront Greenway Site Central District, SW Gibbs Street to SW Lane Street, Portland, Oregon. January 23, 2012. Parametrix, 2004. Phase I Environmental Site Assessment, South Waterfront District, North Macadam Urban Renewal Area. June 8, 2004. PDC, 2011. Response to DEQ Water Quality Comments for Section 401 Water Quality Certification. November 30, 2011. U.S. Army Corps of Engineers, Seattle District, Portland District, Walla Walla District, and Northwestern Division; U.S. EPA, Region 10; Washington Departments of Ecology and Natural Resources; Oregon Department of Environmental Quality; Idaho Department of Environmental Quality; National Marine Fisheries Service; and U.S., Fish and Wildlife Service, 2009. Sediment Evaluation Framework for the Pacific Northwest. September 2009. Site Closure Report, South Waterfront Greenwy Site-Central District, 0899 Curry Street Portland, Oregon.Hart Crowser, November 17, 2015.

NARR ID: 5753963
NARR Code: General Site Description
Created By: RWELLS
Created Date: 03/26/2012
Updated By: RWELLS
Updated Date: 03/26/2012
Decode for NarcdID: General Site Description
NARR Comments: The CD Greenway site is located along the west bank of the Willamette River between SW Gibbs and SW Lane Streets in Portland, Oregon. The 4.35-acre site is approximately 1,300 feet long and varies in width between 130 feet to 170 feet. The site consists of tax parcels 1S1E10AC-00309 (north parcel) and 1S1E10DB-00201 (south parcel) and is located in Section 10, Township 1 South, Range 1 East, Willamette Baseline and Meridian. The northern portion of the site extends from SW Gibbs Street to SW Pennoyer Street and was formerly owned by River Campus Investors, LLC (RCI) and was previously designated as part of the US Bank site (ECSI # 4036) by DEQ s Cleanup Program. The southern portion of the site extends from SW Pennoyer Street to SW Lane Street and was formerly owned by North Macadam Investors, LLC (NMI) and designated as part of the Pacific Richland site (ECSI # 3993). A vegetated stormwater bioswale is located in the bankline area at the southern end of the site. This bioswale is not considered part of the site. The outfall to the stormwater bioswale is also located on the southern end of the site. The site is formerly comprised of the eastern portions of the RCI/US Bank and NMI/Pacific Richland sites. A separate ECSI file (#5277) has been created for the CD Greenway site following PDC s acquisition of the property in February, 2011. The property is zoned Central Commercial, with design and general river overlays that allow for public use and enjoyment of the waterfront and enhancement of the river s natural scenery. The upland portion of the site is covered with grassy areas and a paved pathway for walking and biking. The elevation of this portion of the site is approximately 30 feet City of Portland datum (COP). In 2002, the upland portion of the greenway was regraded by laying back the existing bank at a 4:1 slope from the ordinary high water (OHW) line

CENTRAL DISTRICT GREENWAY TRAIL (Continued) **S110072114**

of 18 feet COP. As part of the regrading, excavated material was screened to remove debris, and then placed again on the property in thicknesses of 1 to 2 feet. The riverbank portion of the site drops steeply to the Willamette River, with the top of bank varying throughout the site between 25 to 30 feet COP. The riverbank is armored with concrete debris and/or rocks in most areas with some debris containing metal, asphalt, and wood. The southern portion of the riverbank is covered with concrete slurry from historic disposal of waste concrete (washout). Pilings for former barge docks are present in the river along the southern portion of the site. Miscellaneous debris present in the riverbank includes metal fragments, cables, asphalt blocks, timbers, shopping carts, clothing and general household-type refuse. At the ordinary low water (OLW) level of 3 feet COP, the shoreline is composed of cobble, gravel, and sand. Non-native bushes and trees are present at the northern end, beginning at approximately 12 feet to 14 feet COP. Portions of the site are located within the 100-year flood zone; the property (including uplands) was inundated during the 1996 flood. The site and surrounding areas are located in the Central District of the North Macadam Waterfront Urban Renewal Area, also known as South Waterfront. Land use in the area is mixed, including light industrial, commercial, and urban residential use. The Meriwether and Atwater Place high-rise condominiums are located immediately west of the site between SW Curry and SW Gaines Streets. Undeveloped parcels are located to the west and south, and have been used for urban gardening by condominium residents, staging for construction equipment and supplies, and vehicle parking. Zidell Marine Corporation (ECSI# 689) is located immediately north of the site and is currently completing remedial actions for contamination of metals, petroleum hydrocarbons, PAHs, PCBs, tributyl tin, and asbestos in upland soils, riverbank soils, and Willamette River sediment. The CD Greenway site lies approximately three miles upstream of the Portland Harbor Superfund Site, while Ross Island, a former gravel mining operation and cleanup site (ECSI# 2409), lies to the east across the main channel of the Willamette River. Historically, commercial and industrial facilities occupied the site, including a shipbuilding operation during World War II in the northern Greenway. A shipway was constructed through the central portion of the site in 1942 and was filled in the mid-1960s. The PDC is planning to develop the property as a greenway park. Planned redevelopment will include extensive reworking of the riverbank, including riverbank layback, and habitat construction in the form of a shallow water beach. Bounding the site on the east, the northward-flowing Willamette River provides anadromous fish passage, salmonid fish spawning, resident fish and aquatic life, aesthetic quality, recreation, transportation, wetland areas, fishing and hunting, and wildlife habitat. The site is located between River Mile (RM) 14.0 to 14.3.

NARR ID: 5751863
NARR Code: Land Use (Current/Reasonably Likely)
Created By: MGREENB
Created Date: 12/01/2009
Updated By: RWELLS
Updated Date: 03/26/2012
Decode for NarcdID: Land Use (Current/Reasonably Likely)
NARR Comments: Public Park (Greenway)

CENTRAL DISTRICT GREENWAY TRAIL (Continued) **S110072114**

NARR ID: 5753960
NARR Code: Site Location
Created By: RWELLS
Created Date: 03/26/2012
Updated By: RWELLS
Updated Date: 03/26/2012
Decode for NarcdID: Site Location
NARR Comments: The site is located along the west bank of the Willamette River between SW Gibbs and SW Lane Streets in teh South Waterfront area of Portland. The site is 4.35-acres adn is approximately 1,300 feet long and varies in width between 130 feet to 170 feet.

NARR ID: 5751862
NARR Code: Manner of Release
Created By: MGREENB
Created Date: 12/01/2009
Updated By: RWELLS
Updated Date: 03/26/2012
Decode for NarcdID: Manner of Release
NARR Comments: Levels of contamination detected in site soil (uplands and riverbank) are associated with previous site operations, described below. Historic development and use of the site was different for the RCI/US Bank (north portion) and NMI/Pacific Richland (south portion) properties. The CD Greenway site represents only the easternmost portion of these properties abutting the river. RCI/US Bank Property ECSI # 4036, (north portion) Prior to 1936, the RCI/US Bank property was vacant. From 1936 through 1944, some commercial and industrial facilities were present including a moorage and construction company. From 1943 to 1945, a shipbuilding facility occupied the property. A shipway was also constructed into the southeastern portion of the property beginning in 1942 (it was later filled during the mid 1960s). From the late 1940s to the early 2000s, the property was occupied by commercial/ industrial facilities, including steel and metal fabricating, road construction, general construction, and electrical products manufacturing. In 2002, the property was graded in preparation for development. The Meriwether condominium tower was constructed beginning in 2004, and the current greenway path was added in 2006. NMI/Pacific Richland Property, ECSI # 3993 (south portion) The NMI/Pacific Richland property was occupied by gravel crushing and concrete production plants from the 1930s through early 1990s. Ancillary facilities included a paint operation, repair shops and offices, fueling areas, and a wet screen used for filtering rock size during gravel crushing operations . After closing the plant in 1990, the property was leased for storage and office space until September 1995. The property was then sold and the structures demolished in the late 1990s. In 2002, the property was graded in preparation for development. The previously-referenced stormwater bioswale was constructed in 2004. In 2006, construction of Atwater Place condominium tower began and the greenway path was added.

NARR ID: 5751864
NARR Code: Media Contamination
Created By: MGREENB
Created Date: 12/01/2009
Updated By: RWELLS
Updated Date: 03/26/2012
Decode for NarcdID: Media Contamination

CENTRAL DISTRICT GREENWAY TRAIL (Continued) **S110072114**

NARR Comments: Upland and bankline soil.

NARR ID: 5753964
NARR Code: Site Ownership
Created By: RWELLS
Created Date: 03/26/2012
Updated By: RWELLS
Updated Date: 03/26/2012
Decode for NarcdID: Site Ownership
NARR Comments: City of Portland

NARR ID: 5753632
NARR Code: Project Activity Status
Created By: RWELLS
Created Date: 10/14/2011
Updated By: RWELLS
Updated Date: 03/26/2012
Decode for NarcdID: Project Activity Status
NARR Comments: A summary of groundwater conditions at former US Bank and Pacific Richland portions of the CD Greenway site was submitted by GeoDesign in August 2011. Based on the review of historical groundwater monitoring, DEQ has concluded that groundwater beneath the Central Greenway site has not been significantlyimpacted and does not pose a risk to public health or the environment. A no further action determination for groundwater is recommended. A remedial investigation and focused feasibility study for the site soils was approved by DEQ on January 20, 2012. Public comment for the proposed remedial action, consisting of a cap of varying materials and thicknesses and removal of hot spots, begins on April 1, 2012.

NARR ID: 5753967
NARR Code: Pathways Other Hazards
Created By: RWELLS
Created Date: 03/26/2012
Updated By: RWELLS
Updated Date: 03/26/2012
Decode for NarcdID: Pathways & Other Hazards
NARR Comments: Terrestrial ecological risk from metals contamination in upland soils. Not reported

NARR ID: 5753966
NARR Code: Health Threats
Created By: RWELLS
Created Date: 03/26/2012
Updated By: RWELLS
Updated Date: 03/26/2012
Decode for NarcdID: Health Threats
NARR Comments: No risk to human health was identified during the RI/FS.

NARR ID: 5751865
NARR Code: Water Use (Current/Reasonably Likely)
Created By: MGREENB
Created Date: 12/01/2009
Updated By: MGREENB
Updated Date: 12/01/2009
Decode for NarcdID: Water Use (Current/Reasonably Likely)
NARR Comments: Recharge to the Willamette River is the only expected groundwater use.

CENTRAL DISTRICT GREENWAY TRAIL (Continued) **S110072114**

Not reported

NARR ID: 5753081
NARR Code: Site History
Created By: RWELLS
Created Date: 03/30/2011
Updated By: RWELLS
Updated Date: 03/26/2012
Decode for NarcdID: Site History
NARR Comments: Previous use of the site included shipbuilding, construction/commercial/industrial facilities that included steel and metal fabricating, gravel crushing, repair shops, paint operations, road construction, and electrical products manufacturing. In 2004 the property immediately west of the CD Greenway site was regraded and the Meriwether condominium tower constructed. In 2006 the Atwater Place condominium tower was constructed just south of the Meriwether and immediately west of the CD Greenway site. The greenway path was also constructed in 2006. Previous investigations for the CD Greenway site include: Phase I and Phase II environmental site assessments (ESAs), geophysical surveys, site characterizations, underground storage tank (UST) decommissioning, and remedial actions for the RCI/US Bank and NMI/Pacific Richland sites. In the summer of 2011, additional characterization of upland surface soil was performed for the CD Greenway site by the city of Portland, at the request of DEQ. A remedial investigation and feasibility study was approved by DEQ in January, 2012. The remedial investigation identified levels of metals in upland soils above risk levels considered protective for terrestrial ecological receptors. No excess risk for human health was identified. Public notice for the DEQ staff report proposing the preferred remedial action will be issued on April 1, 2012. The prefered remedial action includes the installation of a protective cap of various materials and thicknesses, filing of an institutional control memorializing the property as a public park and requiring regular inspection of the cap, installation of erosion monitoring devices, and removal of hot spots for metals.

NARR ID: 5753965
NARR Code: 1922
Created By: RWELLS
Created Date: 03/26/2012
Updated By: RWELLS
Updated Date: 02/05/2020
Decode for NarcdID: Current Site Summary Statement
NARR Comments: DEQ approved the RI/FS for the site in January, 2012. Metals contamination in upland soil present a risk to terrestrial ecological receptors. No excess risk to human health was identified during the RI. Public notice for the proposed remedial action staff report ran April 1 through April 30, 2012. The ROD was approved May 18, 2012. The selected remedial action for site-related soil contamination of metals, polychlorinated biphenyls (PCBs) and polycyclic aromatic hydrocarbons (PAHs) in soil is: Excavation and off-site disposal of approximately 9,000 yd3 of contaminated soil, including hot spots, from the riverbank and upland areas of the site. If soil meets appropriate standards, approximately 6,000 yd3 of soil excavated from the riverbank during site redevelopment activities will be reused on site and isolated under a protective cap. Placement of a minimum one-foot thick protective clean fill soil cover in the uplands

CENTRAL DISTRICT GREENWAY TRAIL (Continued) **S110072114**

portion of the site to protect terrestrial ecological receptors from contamination in soil. Uplands portions of the site are considered to be areas above mean high water or approximately 18 feet City of Portland (COP) datum. Re-grading and placement of a clean fill cap over the entire site bankline below mean high water to prevent the erosion of contaminated soil into the Willamette River and/or direct contact of ecological (in-water) receptors with bankline contamination. Bankline capping of varying composition will be placed from mean high water (18 feet COP) to mean low water (3 feet COP). Site work will not extend below mean low water. Cap materials will consist of a combination of gravel or rock and hardscape including concrete. For a portion of the bankline, existing concrete material will be used for capping. In another portion of the bankline, a shallow sloped gravel/cobble beach will be constructed. Rock will be underlain by a reactive core mat to protect aquatic ecological receptors and recreational fishers from contamination. Recording of an institutional control with the property deed memorializing use of the site as a park and requiring regular protective cap inspections, maintenance as necessary, and reporting to DEQ. Four monitoring wells were decommissioned in June, 2012 (MW-1, MW-2, MW2(north), and MW-10). Site redevelopment and riverbank excavation began in June, 2012. Between 2012 and 2013 excavation and off-site disposal of approximately 9,000 yd3 of contaminated soil in uplands, riverbank and beach area was performed. Some riverbank and beach area soil managed upland under a protective cap. Uplands cap combination of hardscape (walking concrete/asphalt walking paths) and at least one foot of clean fill soil. The riverbank was regraded and capped over entire bankline. Bankline capping of varying composition was placed from mean high water (18 feet COP) to mean low water (3 feet COP). Cap materials consisted of a combination of gravel or rock and hardscape including concrete vault walls and planter boxes. A minimum of 3 feet of capping material was installed in the bankline/beach area. Cleanup work within the property boundary (to 3.22 COP) was completed in 2015. The park opened to the public in June, 2015. An institutional control memorializing use of the site as a park and requiring regular protective cap inspections, maintenance as necessary and reporting to DEQ was filed with Multnomah County in August, 2017. A link to the EES is provided below. In late 2018 additional sediment delineation was completed riverward of 3.22 COP datum (conducted by Union Pacific Railroad under a Consent Order). Surface and subsurface sediment samples were collected from multiple locations within twelve sample areas and processed using incremental sampling methodology. Sediment analysis included petroleum, metals, polycyclic aromatic hydrocarbons, polychlorinated biphenyls (congeners), grain size, percent solids, and total organic carbon. Total PCBs were detected above the Portland Harbor Cleanup Level of 9 ug/kg in most of the surface samples and all of the subsurface samples. Concentrations of total PCBs in surface samples ranged from 2.41 ug/kg to 68.9 ug/kg. Concentrations of total PCBs in subsurface cores ranged from 12.6 ug/kg to 114 ug/kg. Polycyclic aromatic hydrocarbons were present in all samples. Additional sediment delineation is planned for the fall of 2019 to determine the extent of contamination. Cap maintenance work was performed in October, 2019 to address construction anomolies observed during the 2018 cap inspection. The work entailed adding cap material (cobble mix) to the existing cap to acheive a 1.5- 2-foot cover over the RCM mat, and removing exposed tail ends of the RCM mat near the property boundary.

CENTRAL DISTRICT GREENWAY TRAIL (Continued) **S110072114**

Site Control:
Site Control #: 1485
Control Number: 19
Begin Date: 10/20/2016
End Date: Not reported
Frequency Of Review: 12
Last Reviewed By: 2022
Last Reviewed Date: Not reported
Last Update By: RWELLS
Last Updated Date: 10/20/2022
Site Comment: upland and sediment cap in place

Site Control #: 1111
Control Number: 36
Begin Date: 11/04/2016
End Date: Not reported
Frequency Of Review: 12
Last Reviewed By: Rebecca Wells-Albers
Last Reviewed Date: Not reported
Last Update By: KDAUGHE
Last Updated Date: 08/25/2022
Site Comment: Protective upland and in-water caps installed as part of remedial actions. Annual cap inspections performed in late-summer with reporting to DEQ in January/February.

Administrative Action:
Action ID: 9412
Region: Northwestern Region
Complete Date: Not reported
Rank Value: Not reported
Cleanup Flag: False
Created Date: 06/27/2019
Decode for AgencyID: Department of Environmental Quality
Decode for RegionID: Northwest Region
Category: Remedial Action
Action Code Flag: False
Action: Consent Order
Further Action: Medium
Comments: Not reported

Action ID: 9424
Region: Not reported
Complete Date: 12/01/2009
Rank Value: Not reported
Cleanup Flag: False
Created Date: 12/01/2009
Decode for AgencyID: Department of Environmental Quality
Decode for RegionID: Not reported
Category: Administrative Action
Action Code Flag: False
Action: Site added to database
Further Action: Not reported
Comments: Not reported

Action ID: 9511
Region: Northwestern Region
Complete Date: 05/24/2011

CENTRAL DISTRICT GREENWAY TRAIL (Continued) **S110072114**

Rank Value: Not reported
Cleanup Flag: False
Created Date: 12/01/2009
Decode for AgencyID: Department of Environmental Quality
Decode for RegionID: Northwest Region
Category: Remedial Action
Action Code Flag: False
Action: SITE INVESTIGATION
Further Action: 0
Comments: Not reported

Action ID: 9484
Region: Northwestern Region
Complete Date: 01/20/2012
Rank Value: Not reported
Cleanup Flag: False
Created Date: 03/26/2012
Decode for AgencyID: Department of Environmental Quality
Decode for RegionID: Northwest Region
Category: Remedial Action
Action Code Flag: False
Action: REMEDIAL INVESTIGATION
Further Action: 0
Comments: Not reported

Action ID: 9429
Region: Northwestern Region
Complete Date: 01/20/2012
Rank Value: Not reported
Cleanup Flag: False
Created Date: 03/26/2012
Decode for AgencyID: Department of Environmental Quality
Decode for RegionID: Northwest Region
Category: Remedial Action
Action Code Flag: False
Action: FEASIBILITY STUDY
Further Action: 0
Comments: Not reported

Action ID: 9494
Region: Northwestern Region
Complete Date: 05/18/2012
Rank Value: Not reported
Cleanup Flag: False
Created Date: 05/21/2012
Decode for AgencyID: Department of Environmental Quality
Decode for RegionID: Northwest Region
Category: Remedial Action
Action Code Flag: False
Action: RECORD OF DECISION
Further Action: 0
Comments: Not reported

Action ID: 9469
Region: Northwestern Region
Complete Date: Not reported
Rank Value: Not reported

CENTRAL DISTRICT GREENWAY TRAIL (Continued) **S110072114**

Cleanup Flag: False
Created Date: 12/03/2012
Decode for AgencyID: Department of Environmental Quality
Decode for RegionID: Northwest Region
Category: Remedial Action
Action Code Flag: False
Action: REMEDIAL ACTION
Further Action: 0
Comments: Not reported

Action ID: 9453
Region: Northwestern Region
Complete Date: Not reported
Rank Value: Not reported
Cleanup Flag: False
Created Date: 08/30/2016
Decode for AgencyID: Department of Environmental Quality
Decode for RegionID: Northwest Region
Category: Remedial Action
Action Code Flag: False
Action: ORPHAN SITE
Further Action: 0
Comments: Not reported

Enginering Control:
Name: CENTRAL DISTRICT GREENWAY TRAIL
Address: SOUTH WATERFRONT CENTRAL DISTRICT
City,State,Zip: PORTLAND, OR 97239
Site Control Sequence #: 1485
Site Id: 5277
Control Sequence #: 19
Begin Date: 10/20/2016
End Date: Not reported
Frequency Of Review: 12
Last Reviewed By: 2022
Last Review Date: Not reported
Last Updated By: RWELLS
Last Updated Date: 10/20/2022
Group Sequence #: 5
Control Code: CLPSS
Control Description: Contamination left in place, sediment or sludge
FK Type Code: 2
Group Code: CIP
Group Description: Contamination Contained in Place
Type Code: E
Type Description: Engineering
Comments: upland and sediment cap in place

Name: CENTRAL DISTRICT GREENWAY TRAIL
Address: SOUTH WATERFRONT CENTRAL DISTRICT
City,State,Zip: PORTLAND, OR 97239
Site Control Sequence #: 1111
Site Id: 5277
Control Sequence #: 36
Begin Date: 11/04/2016
End Date: Not reported
Frequency Of Review: 12

CENTRAL DISTRICT GREENWAY TRAIL (Continued) **S110072114**

Last Reviewed By: Rebecca Wells-Albers
Last Review Date: Not reported
Last Updated By: KDAUGHE
Last Updated Date: 08/25/2022
Group Sequence #: 9
Control Code: CPE
Control Description: Cap, engineered
FK Type Code: 2
Group Code: SB
Group Description: Surface Barriers
Type Code: E
Type Description: Engineering
Comments: Protective upland and in-water caps installed as part of remedial actions. Annual cap inspections performed in late-summer with reporting to DEQ in January/February.

VCS:

Name: CENTRAL DISTRICT GREENWAY TRAIL
Address: SOUTH WATERFRONT CENTRAL DISTRICT
City,State,Zip: PORTLAND, OR 97239
ECS Site ID: 5277
Facility Size: 4.35 ac.
Action: FEASIBILITY STUDY
Start Date: 05/24/2011
End Date: 01/20/2012
Program: VCP
Latitude: 45.4982
Longitude: -122.668
Primary Action Flag: False
Investigation Code: SUS
IC EC: Not reported
Region: Not reported

Name: CENTRAL DISTRICT GREENWAY TRAIL
Address: SOUTH WATERFRONT CENTRAL DISTRICT
City,State,Zip: PORTLAND, OR 97239
ECS Site ID: 5277
Facility Size: 4.35 ac.
Action: REMEDIAL ACTION
Start Date: 07/01/2012
End Date: Not reported
Program: VCP
Latitude: 45.4982
Longitude: -122.668
Primary Action Flag: False
Investigation Code: SUS
IC EC: Not reported
Region: Not reported

Name: CENTRAL DISTRICT GREENWAY TRAIL
Address: SOUTH WATERFRONT CENTRAL DISTRICT
City,State,Zip: PORTLAND, OR 97239
ECS Site ID: 5277
Facility Size: 4.35 ac.
Action: REMEDIAL INVESTIGATION
Start Date: 05/24/2011
End Date: 01/20/2012

CENTRAL DISTRICT GREENWAY TRAIL (Continued) **S110072114**

Program:	VCP
Latitude:	45.4982
Longitude:	-122.668
Primary Action Flag:	False
Investigation Code:	SUS
IC EC:	Not reported
Region:	Not reported

Name:	CENTRAL DISTRICT GREENWAY TRAIL
Address:	SOUTH WATERFRONT CENTRAL DISTRICT
City,State,Zip:	PORTLAND, OR 97239
ECS Site ID:	5277
Facility Size:	4.35 ac.
Action:	RECORD OF DECISION
Start Date:	04/01/2012
End Date:	05/18/2012
Program:	VCP
Latitude:	45.4982
Longitude:	-122.668
Primary Action Flag:	False
Investigation Code:	SUS
IC EC:	Not reported
Region:	Not reported

Name:	CENTRAL DISTRICT GREENWAY TRAIL
Address:	SOUTH WATERFRONT CENTRAL DISTRICT
City,State,Zip:	PORTLAND, OR 97239
ECS Site ID:	5277
Facility Size:	4.35 ac.
Action:	SITE INVESTIGATION
Start Date:	12/01/2009
End Date:	05/24/2011
Program:	VCP
Latitude:	45.4982
Longitude:	-122.668
Primary Action Flag:	False
Investigation Code:	SUS
IC EC:	Not reported
Region:	Not reported

Name:	CENTRAL DISTRICT GREENWAY TRAIL
Address:	SOUTH WATERFRONT CENTRAL DISTRICT
City,State,Zip:	PORTLAND, OR 97239
ECS Site ID:	5277
Facility Size:	4.35 ac.
Action:	Consent Order
Start Date:	10/01/2018
End Date:	Not reported
Program:	VCP
Latitude:	45.4982
Longitude:	-122.668
Primary Action Flag:	True
Investigation Code:	SUS
IC EC:	Not reported
Region:	Not reported

CENTRAL DISTRICT GREENWAY TRAIL (Continued) **S110072114**

OR BROWNFIELDS:
Name: CENTRAL DISTRICT GREENWAY TRAIL
Address: SOUTH WATERFRONT CENTRAL DISTRICT
City,State,Zip: PORTLAND, OR 97239
Geolocation Id: 113662
Status: Consent Order
Brownfield: Not reported
Lat/Long: 45.4982 / -122.668

DW505 **OMSI** **OR ECSI** **S105959647**
NW **1945 SE WATER AVE** **OR VCP** **N/A**
1/2-1 **PORTLAND, OR 97214** **OR SPILLS**
0.683 mi. **OR HAZMAT**
3606 ft. **Site 1 of 2 in cluster DW** **OR NPDES**

Relative:
Lower

Actual:
37 ft.

ECSI:
Name: OMSI REDEVELOPMENT
Address: 1945 SE WATER AVENUE
City,State,Zip: PORTLAND, OR 97214
State ID Number: 6457
Brown ID: 0
Study Area: False
Region ID: Not reported
Legislatve ID: 0
Investigation: Suspect
FACA ID: 164297
Further Action: 0
Lat/Long (dms): 45 24 26.00 / -122 31 46.00
County Code: 26.00
Score Value: Not reported
Cerclis ID: Not reported
Township Coord.: Not reported
Township Zone: Not reported
Range Coord: Not reported
Range Zone: Not reported
Section Coord: Not reported
Qtr Section: Not reported
Tax Lots: Not reported
Size: Not reported
NPL: False
Orphan: False
Updated By: DHAFLEY
Update Date: 03/29/2021
Created Date: 03/18/2021
Decode For RegionID: Not reported
Decode For BrownID: Not reported
Decode For Furtheract: Not reported
Decode For Investstat: Suspect
Decode For Legislative: Not reported

Administrative Action:
Action ID: 9469
Region: Northwestern Region
Complete Date: Not reported
Rank Value: Not reported
Cleanup Flag: False
Created Date: 03/18/2021
Decode for AgencyID: Department of Environmental Quality

OMSI (Continued) **S105959647**

Decode for RegionID: Northwest Region
Category: Remedial Action
Action Code Flag: False
Action: REMEDIAL ACTION
Further Action: 0
Comments: Not reported

Action ID: 9424
Region: Not reported
Complete Date: 03/18/2021
Rank Value: Not reported
Cleanup Flag: False
Created Date: 03/18/2021
Decode for AgencyID: Department of Environmental Quality
Decode for RegionID: Not reported
Category: Administrative Action
Action Code Flag: False
Action: Site added to database
Further Action: Not reported
Comments: Not reported

VCS:
Name: OMSI REDEVELOPMENT
Address: 1945 SE WATER AVENUE
City,State,Zip: PORTLAND, OR 97214
ECS Site ID: 6457
Facility Size: Not reported
Action: REMEDIAL ACTION
Start Date: 03/18/2021
End Date: Not reported
Program: VCP
Latitude: 45.4074
Longitude: -122.5296
Primary Action Flag: True
Investigation Code: SUS
IC EC: Not reported
Region: Not reported

OR SPILLS:
Name: Not reported
Address: 1945 SE WATER AVE.
City,State,Zip: PORTLAND, OR 97214
Facility ID: 2013-1788
Incident Status: Closed
Material: Oil - Gasoline
Quantity: 15
Unit of Measure: Gallon
Release Date: 08/30/2013
Description: An unknown amount of oil was discovered coming from Outfall #32 Earlier today Fox 12 traffic helicopter spotted a sheen emitting from Outfall #32 (underneath the I-5 Marquam Bridge). It appears to be at least 20 gallons of used motor oil. US Coast Guard hired NRC to contain the oil at the outfall and begin cleanup. Portland BES and USCG (and possibly Portland Public Works) staff are investigating the storm drain system in the area and trying to determine the source. There is elevated press interest in this incident so I am working with

OMSI (Continued) **S105959647**

Lt Cmdr John Titchen of USCG, Cheryl Kuck of Portland BES and Marcia Danab to develop a press release. 8/30 4PM I received an update from Mark Walla, OMSI says Willamette Jet Boats was fueling at the OMSI loading dock during the week of August 19th and spilled some of on the ground near the private OMSI catch basin according to a former employee. BES believes this to be the source of the spill. Jet Boat company hired Snug's Pro Wash to clean out the catch basin but apparently they did not clean out the private line.

Lat/Long: 45.507971 / -122.66666
Source: Vessel - Public
Media: Surface Water
Responsible Company: Willamette Jet Boats
Responsible Address: 1945 SW Water Avenue
Responsible City,St,Zip: Portland, OR 97214
Unknown Quantity Released: Not reported
Maximum Potential Quantity: Not reported
Quantity Recovered: Not reported

Name: Not reported
Address: 1945 SE WATER AVE
City,State,Zip: PORTLAND, OR 97214
Facility ID: 2021-1232
Incident Status: Closed
Material: Oil - Unknown
Quantity: 1
Unit of Measure: Gallons
Release Date: 05/08/2021
Description: City of Portland reported a sheen on the Willamette River. Unknown source/type/amount. Sheen size is approx. 300ft x 3ft, on the east side of the river between the OMSI submarine and the Marquam Bridge.
Lat/Long: 45.303019 / 122.395765
Source: Unknown
Media: Surface Water
Responsible Company: Not reported
Responsible Address: Not reported
Responsible City,St,Zip: Not reported
Unknown Quantity Released: Not reported
Maximum Potential Quantity: Not reported
Quantity Recovered: Not reported

HAZMAT:
Name: Not reported
Address: 1945 SE WATER AVE
City,State,Zip: PORTLAND, OR 97214
Responsble Party: Not reported
RP Company: OMSI
RP Address: 1945 SE WATER AVE
RP City,St,Zip: PORTLAND, OR 97214
Facility ID: 030089
OERS Number: Not reported
Dept Rsp: PORTLAND BUREAU OF F&R&EMS
Narrative: Not reported
Property Loss: Not reported
Amount Released: Not reported
Service County: Not reported
Service Name: Not reported
Incident Type: Not reported

OMSI (Continued) **S105959647**

Civilian Casualty Activity:	Not reported
Chemical Name:	Not reported
Hazmat Area Affected:	Not reported
Hazmat Area Evacuated:	Not reported
Hazmat Container Type:	Not reported
Hazmat Physical State Released:	Not reported
Hazmat Released Into:	Not reported
Hazmat Released Volume Units:	Not reported
Hazmat Released Weight Units:	Not reported
Hazmat Released From:	Not reported
Hazmat Area Affected Measurement:	Not reported
Hazmat No. of People Evacuated:	Not reported
Hazmat No of Buildings Evacuated:	Not reported
Incident Content Loss:	Not reported
Civilian Casualty Patient Disposition:	Not reported
Incident Mixed Use Property:	Not reported
Location Type:	Not reported
Incident Aid Given Or Received:	Not reported
Incident AID Received from FDID:	Not reported
Incident Aided Department FDID:	Not reported
Person Involved Business Name:	Not reported
Person Involved First Name:	Not reported
Person Involved Last Name:	Not reported
Person Involved Type:	Not reported
Person Involved Phone Number:	Not reported
Person Involved Primary Language:	Not reported
Hazmat Evacuated Measurement:	Not reported
Hazmat Story of Release:	Not reported
Remark:	Not reported
Incident District:	PORTLAND BUREAU OF F&R&EMS
Date Added:	06/20/2003
Unit:	Not reported
Agency Phone:	5038233830
Osfm Incident Report Number:	030089
Dept. Responding:	PORTLAND BUREAU OF F&R&EMS
Person Making Report:	GREG S. ESPINOSA E-1B
Title:	LIEUTENANT
Agency:	PORTLAND BUREAU OF F&R&EMS
Phone:	5038233830
Date Of Incident:	06/12/2003
Call Time:	4:00:00 PM
In Route:	4:02:00 PM
Arrival:	4:05:00 PM
Depart Scene:	12:00:00 AM
Back In Quarters:	12:00:00 AM
In Service:	5:14:00 PM
Dist Of Incident:	PORTLAND BUREAU OF F&R&EMS
Were State Resources Used?:	False
Was Oers Notified?:	False
Oers Number:	Not reported
Team Number:	Not reported
Agency Report Number:	Not reported
Unit:	Not reported
Highway:	Not reported
Mile Post:	Not reported
Scene Type:	Private Land
Area Type:	Commercial

OMSI (Continued) **S105959647**

Responsible Party(Ies):	Not reported
Company:	OMSI
Respcontact:	Not reported
Address:	1945 SE WATER AVE
Resp City:	PORTLAND
Resp State:	OR
Resp ZipCode:	97214
Phone:	Not reported
Resp Phone2:	Not reported
Weather:	0
Temperature:	0
Wind Speed:	0
Wind Direction:	Not reported
Were Haz Materials Released?:	False
Operation Performed:	Not reported
Cause:	Abandoned
Vehicle And Cargo:	0
Fixed Property:	0
Total Loss:	$0.00
Hazmat Population Density:	Not reported
HazMat Actions Taken - Description:	Not reported
Hazmat Factors Contributing To Release:	Not reported
Hazmat DOT Hazard Classification:	Not reported
Hazmat CAS Number:	Not reported
Hazardous Materials Release:	Not reported
Fire Incident Type:	Not reported
Property Use:	Not reported
Latitude:	Not reported
Longitude:	Not reported
Hazmat Disposition:	Not reported

Chemical:

Chemical Info:	2770
Chemical Id:	22150
Incident Id:	030089
Chemical Name:	PICRIC ACID
UNNA:	Not reported
Amount At Risk:	0
Amount Released:	0
Amount Measured:	2
Biological:	False
Radiological:	False

Chemical Id:	22150
Chemical Name:	PICRIC ACID
Hazardous Ingredient:	PICRIC ACID
Hazardous Class 1:	4.4
Hazardous Class 2:	8.0
Hazardous Rank:	3
Case Number:	88891
UNNA Number:	1344
EPA Pest Reg:	Not reported
EHA Chem:	N
PSM Chem:	N
CAA 112R Chem:	N

Narrative:

OMSI (Continued) **S105959647**

Narrative Id: 1435
Incident Id: 030089
Incident Narrative: AMT AT RISK 0.25. Portland Fire and Rescue Engine 1 responded to location at the request of local waste disposal co. for Picric acid. The 1 qt jar was found on Monday near a garbage can at OMSI Museum it was a brown jar with the label on the cap. The label was the only method used to ID the product. The jar was given to chemist at OMSI who in turn placed the jar into container of water. Thursday afternoon a waste disposal co was asked to dispose of product and they recommended contacting fire. E-1 notified Portland Hazmat who recommended and notified Portland Police Explosive Disposal Unit. EDU responded and took custody of the product and transported it away for disposal.
Incident Date: 6/12/2003

NPDES:
Name: OMSI
Address: 1945 SE WATER AVE
City,State,Zip: PORTLAND, OR 97214-3354
WQ File Nbr: 106060
Legal Name: OREGON MUSEUM OF SCIENCE AND INDUSTRY
Region: NWR
Pri SIC: 8412
Latitude: 45.5082
Longitude: -122.6647
Category: INDUSTRIAL
Permit Type: GEN01
Permit Active: False
Permit Description: 100-J
Expiration Date: 07/31/2001
EPA Number: ORG250076
UIC Facility: False
Admin Agent: NW Region Office
Last Action Date: 05/28/1992
Permit Writer: 39
Compliance Inspector: Not reported
DMR Reviewer: 39
Application Number: 997865
Class: MINOR
Start Date: 08/15/1991
Region Decode: North West Region
Ownership: PRIVATE
Permit Group: NPDES General Permit - Industrial wastewater discharges
EPA Class: MINOR
Permit Number: 12714
Facility RID: Not reported
Address 2: Not reported
Program Name: Not reported
Type Name: Not reported
Facility Abbr. Name: Not reported
Comments: Not reported
Program Identifier: Not reported
Permit RID: Not reported
Ref Group Name: Not reported
Permittee Name: Not reported
Permit Status: Not reported

OMSI (Continued) **S105959647**

Name:	OMSI
Address:	1945 SE WATER AVE
City,State,Zip:	PORTLAND, OR 97214-3354
WQ File Nbr:	106060
Legal Name:	OREGON MUSEUM OF SCIENCE AND INDUSTRY
Region:	NWR
Pri SIC:	8412
Latitude:	45.5082
Longitude:	-122.6647
Category:	INDUSTRIAL
Permit Type:	NPDES-IW-B16
Permit Active:	False
Permit Description:	All facilities not elsewhere classified which dispose of non-process wastewaters
Expiration Date:	11/30/2008
EPA Number:	OR0033693
UIC Facility:	False
Admin Agent:	NW Region Office
Last Action Date:	09/11/2008
Permit Writer:	2054
Compliance Inspector:	2054
DMR Reviewer:	522
Application Number:	997613
Class:	Tier2
Start Date:	05/28/1992
Region Decode:	North West Region
Ownership:	PRIVATE
Permit Group:	Individual NPDES - Industrial wastewater discharges
EPA Class:	MINOR
Permit Number:	100909
Facility RID:	Not reported
Address 2:	Not reported
Program Name:	Not reported
Type Name:	Not reported
Facility Abbr. Name:	Not reported
Comments:	Not reported
Program Identifier:	Not reported
Permit RID:	Not reported
Ref Group Name:	Not reported
Permittee Name:	Not reported
Permit Status:	Not reported

DX506 **GROUNDWATER - SE 1ST AVE & STEPHENS ST** **OR CRL** **1006854473**
NW **VICINITY OF SE 1ST & STEPHENS ST** **OR ECSI** **N/A**
1/2-1 **PORTLAND, OR 97214** **FINDS**
0.698 mi.
3688 ft. **Site 1 of 2 in cluster DX**

Relative:
Lower

Actual:
42 ft.

CRL:

Name:	GROUNDWATER - SE 1ST AVE. & STEPHENS ST.
Address:	VICINITY OF SE 1ST & STEPHENS ST.
City,State,Zip:	PORTLAND, OR 97214
Facility ID:	1556
Location ID:	40209
Status Code:	LIS
Facility Status:	Remedial Action recommended (RA)
Lat/Long:	45.5092 / -122.6649

GROUNDWATER - SE 1ST AVE & STEPHENS ST (Continued) **1006854473**

ECSI:

Name:	GROUNDWATER - SE 1ST AVE. & STEPHENS ST.
Address:	VICINITY OF SE 1ST & STEPHENS ST.
City,State,Zip:	PORTLAND, OR 97214
State ID Number:	1556
Brown ID:	0
Study Area:	False
Region ID:	2
Legislatve ID:	832
Investigation:	Listed on the CRL/Inventory
FACA ID:	40209
Further Action:	0
Lat/Long (dms):	45 30 33.10 / -122 39 53.60
County Code:	26.00
Score Value:	Not reported
Cerclis ID:	Not reported
Township Coord.:	1.00
Township Zone:	S
Range Coord:	1.00
Range Zone:	E
Section Coord:	3
Qtr Section:	Not reported
Tax Lots:	Not reported
Size:	Not reported
NPL:	False
Orphan:	False
Updated By:	GWISTAR
Update Date:	07/12/2007
Created Date:	05/13/1994
Decode For RegionID:	Northwest Region
Decode For BrownID:	Not reported
Decode For Furtheract:	Not reported
Decode For Investstat:	Listed on the CRL/Inventory
Decode For Legislative:	Owner, operator or other party under state or federal authority
Alias Name:	SE 1st Ave. & Caruthers

Hazardous Release:

Substance ID.:	121011
Haz Release ID:	384548
Qty Released:	unknown
Date Released:	unknown
Update Date:	09/11/1994
Update By:	Not reported
Substance Code:	127-18-4
Substance Name:	TETRACHLOROETHYLENE
Substance Abbrev.:	Not reported
Substance Category ID:	8519
Substance Category:	Volatiles
Category Level:	Not reported
Created By:	Not reported
Created Date:	12/17/2002
Substance Category ID:	8551
Substance Category:	Solvents of interest to Milwaukie Area GW study
Category Level:	Not reported
Created By:	Not reported
Created Date:	12/17/2002
Substance Category ID:	8519

GROUNDWATER - SE 1ST AVE & STEPHENS ST (Continued) **1006854473**

Substance Category: Volatiles
Category Level: Not reported
Created By: Not reported
Created Date: 12/17/2002
Substance Category ID: 8551
Substance Category: Solvents of interest to Milwaukie Area GW study
Category Level: Not reported
Created By: Not reported
Created Date: 12/17/2002
Substance Alias ID: 316912
Sub Alias Name: ETHENE,TETRACHLORO-
Substance Alias ID: 316913
Sub Alias Name: ETHYLENE TETRACHLORIDE
Substance Alias ID: 316914
Sub Alias Name: PERCHLOROETHYLENE
Substance Alias ID: 316915
Sub Alias Name: PERCLENE
Substance Alias ID: 316916
Sub Alias Name: TETRACHLOROETHENE
Substance Alias ID: 316917
Sub Alias Name: TETRACHLOROETHENE,1,1,2,2-
Substance Alias ID: 316918
Sub Alias Name: TETRACHLOROETHYLENE,1,1,2,2-
Sampling Result ID: 344996
Feature Id: Not reported
Hazard Release Id: 384548
Medium: 698
Substance Abbrev.: Not reported
Unit Code: Not reported
Observation: False
Owner Operator: False
Lab Data: True
Sample Depth: Not reported
Start Date: 10/13/1987
End Date: Not reported
Min Concentration: Not reported
Max Concentration: Not reported
Sample Comment: 73 ppb
Last Update By: gmw
Update Date: 05/26/1995
Decode for MediumID: Groundwater

Substance ID.: 121781
Haz Release ID: 384549
Qty Released: unknown
Date Released: unknown
Update Date: 09/11/1994
Update By: Not reported
Substance Code: 79-01-6
Substance Name: TRICHLOROETHYLENE
Substance Abbrev.: Not reported
Substance Category ID: 8523
Substance Category: Volatiles
Category Level: Not reported
Created By: Not reported
Created Date: 12/17/2002
Substance Category ID: 8545

GROUNDWATER - SE 1ST AVE & STEPHENS ST (Continued) **1006854473**

Substance Category: Solvents of interest to Milwaukie Area GW study
Category Level: Not reported
Created By: Not reported
Created Date: 12/17/2002
Substance Category ID: 8523
Substance Category: Volatiles
Category Level: Not reported
Created By: Not reported
Created Date: 12/17/2002
Substance Category ID: 8545
Substance Category: Solvents of interest to Milwaukie Area GW study
Category Level: Not reported
Created By: Not reported
Created Date: 12/17/2002
Substance Alias ID: 317517
Sub Alias Name: ETHINYL TRICHLORIDE
Substance Alias ID: 317518
Sub Alias Name: ETHYLENE TRICHLORIDE
Substance Alias ID: 317519
Sub Alias Name: TCE
Substance Alias ID: 317520
Sub Alias Name: TRI-CLENE
Substance Alias ID: 317521
Sub Alias Name: TRICHLOROETHENE
Sampling Result ID: 344997
Feature Id: Not reported
Hazard Release Id: 384549
Medium: 698
Substance Abbrev.: Not reported
Unit Code: Not reported
Observation: False
Owner Operator: False
Lab Data: True
Sample Depth: Not reported
Start Date: 10/13/1987
End Date: Not reported
Min Concentration: Not reported
Max Concentration: Not reported
Sample Comment: 23 ppb
Last Update By: gmw
Update Date: 05/26/1995
Decode for MediumID: Groundwater

Narrative:
NARR ID: 5734134
NARR Code: Contamination
Created By: Not reported
Created Date: 12/17/2002
Updated By: Not reported
Updated Date: 12/17/2002
Decode for NarcdID: Contamination
NARR Comments: As part of the now completed PCB cleanup at PGE Station L (ECSI #151), which is the current location of the Oregon Museum of Science and Industry (OMSI), PGE's contractor installed two off-site and upgradient monitoring wells. Sampling of these wells in 1987 showed dissolved PCE at 73 ppb and TCE at 23 ppb. By 1990, these wells, located on property owned by the East Portland Traction Company, had disappeared, and PGE's contractor installed another upgradient well,

GROUNDWATER - SE 1ST AVE & STEPHENS ST (Continued) **1006854473**

this time on PGE/OMSI property. 1993 sampling of this well showed PCE at 41 ppb and TCE at 5.4 ppb. Groundwater locally flows towards the Willamette River. There is no known source for the VOCs found in these wells. One of the wells was thought to have been on land sold by the East Portland Traction Co. to Portland Community College (PCC); however, a 1995 survey by PCC showed that no wells had been installed on what is now PCC property.

NARR ID: 5734135
NARR Code: Site Location
Created By: Not reported
Created Date: 12/17/2002
Updated By: Not reported
Updated Date: 12/17/2002
Decode for NarcdID: Site Location
NARR Comments: adjacent to Southern Pacific Transportation Co line

NARR ID: 5734136
NARR Code: Manner of Release
Created By: Not reported
Created Date: 12/17/2002
Updated By: Not reported
Updated Date: 12/17/2002
Decode for NarcdID: Manner of Release
NARR Comments: Manner and time of release are unknown.

NARR ID: 5734137
NARR Code: Media Contamination
Created By: Not reported
Created Date: 12/17/2002
Updated By: Not reported
Updated Date: 12/17/2002
Decode for NarcdID: Media Contamination
NARR Comments: Contaminants found in monitoring wells installed upgradient of former PGE Station L site.

NARR ID: 5734138
NARR Code: Pathways Other Hazards
Created By: Not reported
Created Date: 12/17/2002
Updated By: Not reported
Updated Date: 12/17/2002
Decode for NarcdID: Pathways & Other Hazards
NARR Comments: Groundwater contamination represents the pathway of greatest concern, based on the unknown source(s) and extent of the plume.

NARR ID: 5734139
NARR Code: Remedial Action
Created By: Not reported
Created Date: 12/17/2002
Updated By: Not reported
Updated Date: 12/17/2002
Decode for NarcdID: Remedial Action
NARR Comments: Chlorinated solvents have been detected in groundwater only at the upgradient edge of the former PGE Station L property and in two off-site, upgradient wells. Therefore, the plume of VOCs may be of limited extent and may have originated on or near Portland Traction

GROUNDWATER - SE 1ST AVE & STEPHENS ST (Continued) **1006854473**

Company's right-of-way. Site Assessment recommends that property owner/operators determine the present extent and magnitude of the groundwater plume, and investigate its source. Further DEQ action warrants a low-to-medium priority.

Administrative Action:

Action ID: 9448
Region: Headquarters
Complete Date: 09/18/1995
Rank Value: 0
Cleanup Flag: False
Created Date: 12/17/2002
Decode for AgencyID: Department of Environmental Quality
Decode for RegionID: Headquarters
Category: Listing Action
Action Code Flag: False
Action: Review for final listing
Further Action: Not reported
Comments: Not reported

Action ID: 9488
Region: Headquarters
Complete Date: 09/18/1995
Rank Value: 0
Cleanup Flag: False
Created Date: 12/17/2002
Decode for AgencyID: Department of Environmental Quality
Decode for RegionID: Headquarters
Category: Listing Action
Action Code Flag: False
Action: Listing on Confirmed Release List recommended
Further Action: Not reported
Comments: Not reported

Action ID: 9489
Region: Headquarters
Complete Date: 09/18/1995
Rank Value: 0
Cleanup Flag: False
Created Date: 12/17/2002
Decode for AgencyID: Department of Environmental Quality
Decode for RegionID: Headquarters
Category: Listing Action
Action Code Flag: False
Action: Listing on Inventory recommended
Further Action: Not reported
Comments: Not reported

Action ID: 9438
Region: Headquarters
Complete Date: 09/20/1995
Rank Value: 0
Cleanup Flag: False
Created Date: 12/17/2002
Decode for AgencyID: Department of Environmental Quality
Decode for RegionID: Headquarters
Category: Listing Action
Action Code Flag: False

GROUNDWATER - SE 1ST AVE & STEPHENS ST (Continued) **1006854473**

Action: Facility placed on Confirmed Release List
Further Action: Not reported
Comments: Not reported

Action ID: 9439
Region: Headquarters
Complete Date: 09/20/1995
Rank Value: 0
Cleanup Flag: False
Created Date: 12/17/2002
Decode for AgencyID: Department of Environmental Quality
Decode for RegionID: Headquarters
Category: Listing Action
Action Code Flag: False
Action: Facility placed on Inventory
Further Action: Not reported
Comments: Not reported

Action ID: 9424
Region: Headquarters
Complete Date: Not reported
Rank Value: 0
Cleanup Flag: False
Created Date: 12/17/2002
Decode for AgencyID: Department of Environmental Quality
Decode for RegionID: Headquarters
Category: Administrative Action
Action Code Flag: False
Action: Site added to database
Further Action: Not reported
Comments: Not reported

Action ID: 9451
Region: Headquarters
Complete Date: 09/20/1995
Rank Value: 0
Cleanup Flag: False
Created Date: 12/17/2002
Decode for AgencyID: Department of Environmental Quality
Decode for RegionID: Headquarters
Category: Listing Action
Action Code Flag: False
Action: Owner/operator comments received on listing notification
Further Action: Not reported
Comments: Not reported

Action ID: 9508
Region: Headquarters
Complete Date: 05/14/1994
Rank Value: 0
Cleanup Flag: False
Created Date: 12/17/2002
Decode for AgencyID: Department of Environmental Quality
Decode for RegionID: Headquarters
Category: Remedial Action
Action Code Flag: False
Action: Site Screening recommended (EV)

GROUNDWATER - SE 1ST AVE & STEPHENS ST (Continued) **1006854473**

Further Action: Not reported
Comments: Not reported

Action ID: 9425
Region: Northwestern Region
Complete Date: 10/27/1994
Rank Value: 0
Cleanup Flag: False
Created Date: 12/17/2002
Decode for AgencyID: Department of Environmental Quality
Decode for RegionID: Northwest Region
Category: Remedial Action
Action Code Flag: False
Action: SITE EVALUATION
Further Action: Not reported
Comments: Not reported

Action ID: 9501
Region: Northwestern Region
Complete Date: 10/27/1994
Rank Value: 0
Cleanup Flag: False
Created Date: 12/17/2002
Decode for AgencyID: Department of Environmental Quality
Decode for RegionID: Northwest Region
Category: Remedial Action
Action Code Flag: False
Action: Remedial Action recommended (RA)
Further Action: Not reported
Comments: Not reported

Action ID: 9437
Region: Northwestern Region
Complete Date: 10/28/1994
Rank Value: 0
Cleanup Flag: False
Created Date: 12/17/2002
Decode for AgencyID: Department of Environmental Quality
Decode for RegionID: Northwest Region
Category: Listing Action
Action Code Flag: False
Action: Listing Review completed
Further Action: Not reported
Comments: Not reported

Action ID: 9498
Region: Northwestern Region
Complete Date: 10/28/1994
Rank Value: 0
Cleanup Flag: False
Created Date: 12/17/2002
Decode for AgencyID: Department of Environmental Quality
Decode for RegionID: Northwest Region
Category: Listing Action
Action Code Flag: False
Action: Proposal for Confirmed Release List recommended
Further Action: Not reported

GROUNDWATER - SE 1ST AVE & STEPHENS ST (Continued) **1006854473**

Comments: Not reported

Action ID: 9465
Region: Headquarters
Complete Date: 12/05/1994
Rank Value: 0
Cleanup Flag: False
Created Date: 12/17/2002
Decode for AgencyID: Department of Environmental Quality
Decode for RegionID: Headquarters
Category: Listing Action
Action Code Flag: False
Action: Facility proposed for Confirmed Release List
Further Action: Not reported
Comments: Not reported

Action ID: 9428
Region: Headquarters
Complete Date: 03/06/1995
Rank Value: 0
Cleanup Flag: False
Created Date: 12/17/2002
Decode for AgencyID: Department of Environmental Quality
Decode for RegionID: Headquarters
Category: Listing Action
Action Code Flag: False
Action: Extension requested by owner/operator
Further Action: Not reported
Comments: Not reported

Action ID: 9430
Region: Headquarters
Complete Date: 03/06/1995
Rank Value: 0
Cleanup Flag: False
Created Date: 12/17/2002
Decode for AgencyID: Department of Environmental Quality
Decode for RegionID: Headquarters
Category: Listing Action
Action Code Flag: False
Action: Petition or request granted
Further Action: Not reported
Comments: Not reported

Operations:
Operation Id: 132885
Operation Status: Inactive
Common Name: Groundwater - SE 1st & Stephens ST
Yrs of Operation: unknown
Comments: former railroad right-of-way (Portland Traction Co)
Updated Date: 11/09/1994
Updated By: ars
Decode for OpstatID: Inactive

FINDS:
Registry ID: 110014167061

GROUNDWATER - SE 1ST AVE & STEPHENS ST (Continued) **1006854473**

Click Here for FRS Facility Detail Report:

Environmental Interest/Information System:
The Oregon Department of Environmental Quality (DEQ) is a regulatory agency tasked with protecting the quality of Oregon's environment. DEQ uses a combination of technical assistance, inspections, and permitting to help public and private facilities and citizens understand and comply with state and federal environmental regulations.

Click this hyperlink while viewing on your computer to access additional FINDS: detail in the EDR Site Report.

507
NNW
1/2-1
0.701 mi.
3703 ft.

UNION STATION - TRACK #5
UNION STATION
PORTLAND, OR 97209

OR CRL
OR ECSI
OR INST CONTROL
OR VCP
FINDS

1006867351
N/A

Relative:
Higher

Actual:
69 ft.

CRL:

Name:	UNION STATION - TRACK #5
Address:	UNION STATION
City,State,Zip:	PORTLAND, OR 97209
Facility ID:	1414
Location ID:	40164
Status Code:	LIS
Facility Status:	No Further Action (Conditional)
Lat/Long:	45.5294 / -122.6767

ECSI:

Name:	UNION STATION - TRACK #5
Address:	UNION STATION
City,State,Zip:	PORTLAND, OR 97209
State ID Number:	1414
Brown ID:	0
Study Area:	False
Region ID:	2
Legislatve ID:	832
Investigation:	Listed on the CRL/Inventory
FACA ID:	40164
Further Action:	0
Lat/Long (dms):	45 31 45.80 / -122 40 36.10
County Code:	26.00
Score Value:	Not reported
Cerclis ID:	Not reported
Township Coord.:	1.00
Township Zone:	N
Range Coord:	1.00
Range Zone:	E
Section Coord:	34
Qtr Section:	Not reported
Tax Lots:	Not reported
Size:	Approx. 0.5 acre
NPL:	False
Orphan:	False
Updated By:	GWISTAR
Update Date:	07/15/2013
Created Date:	08/20/1993

UNION STATION - TRACK #5 (Continued) **1006867351**

Decode For RegionID: Northwest Region
Decode For BrownID: Not reported
Decode For Furtheract: Not reported
Decode For Investstat: Listed on the CRL/Inventory
Decode For Legislative: Owner, operator or other party under state or federal authority

Hazardous Release:
Substance ID.: 121197
Haz Release ID: 380121
Qty Released: unknown
Date Released: unknown
Update Date: 09/26/1995
Update By: Not reported
Substance Code: 208-96-8
Substance Name: ACENAPHTHYLENE
Substance Abbrev.: Not reported
Sampling Result ID: 343674
Feature Id: Not reported
Hazard Release Id: 380121
Medium: 703
Substance Abbrev.: Not reported
Unit Code: Not reported
Observation: False
Owner Operator: False
Lab Data: True
Sample Depth: Not reported
Start Date: 01/12/1995
End Date: Not reported
Min Concentration: Not reported
Max Concentration: Not reported
Sample Comment: 770 ppb
Last Update By: t2r
Update Date: 09/26/1995
Decode for MediumID: Soil
Sampling Result ID: 343675
Feature Id: Not reported
Hazard Release Id: 380121
Medium: 698
Substance Abbrev.: Not reported
Unit Code: Not reported
Observation: False
Owner Operator: False
Lab Data: True
Sample Depth: Not reported
Start Date: 07/06/1995
End Date: Not reported
Min Concentration: Not reported
Max Concentration: Not reported
Sample Comment: 1.3 ug/l
Last Update By: t2r
Update Date: 09/26/1995
Decode for MediumID: Groundwater

Substance ID.: 121815
Haz Release ID: 380122
Qty Released: unknown
Date Released: unknown
Update Date: 09/26/1995

UNION STATION - TRACK #5 (Continued) **1006867351**

Update By: Not reported
Substance Code: 83-32-9
Substance Name: ACENAPHTHENE
Substance Abbrev.: Not reported
Substance Category ID: 8471
Substance Category: Semi-volatiles
Category Level: Not reported
Created By: Not reported
Created Date: 12/17/2002
Substance Category ID: 8471
Substance Category: Semi-volatiles
Category Level: Not reported
Created By: Not reported
Created Date: 12/17/2002
Substance Alias ID: 317621
Sub Alias Name: DIHYDROACENAPHTHYLENE,1,2-
Substance Alias ID: 317622
Sub Alias Name: ETHYLENENAPHTHALENE,1,8-
Substance Alias ID: 317623
Sub Alias Name: PERIETHYLENENAPHTHALENE
Sampling Result ID: 343676
Feature Id: Not reported
Hazard Release Id: 380122
Medium: 703
Substance Abbrev.: Not reported
Unit Code: Not reported
Observation: False
Owner Operator: False
Lab Data: True
Sample Depth: Not reported
Start Date: 01/12/1995
End Date: Not reported
Min Concentration: Not reported
Max Concentration: Not reported
Sample Comment: 3,100 ppb
Last Update By: t2r
Update Date: 09/26/1995
Decode for MediumID: Soil
Sampling Result ID: 343677
Feature Id: Not reported
Hazard Release Id: 380122
Medium: 698
Substance Abbrev.: Not reported
Unit Code: Not reported
Observation: False
Owner Operator: False
Lab Data: True
Sample Depth: Not reported
Start Date: 04/27/1995
End Date: Not reported
Min Concentration: Not reported
Max Concentration: Not reported
Sample Comment: 17 ug/l
Last Update By: t2r
Update Date: 09/26/1995
Decode for MediumID: Groundwater

UNION STATION - TRACK #5 (Continued) **1006867351**

Substance ID.: 121824
Haz Release ID: 380123
Qty Released: unknown
Date Released: unknown
Update Date: 09/26/1995
Update By: Not reported
Substance Code: 85-01-8
Substance Name: PHENANTHRENE
Substance Abbrev.: Not reported
Substance Alias ID: 317648
Sub Alias Name: PHENATHRIN
Sampling Result ID: 343680
Feature Id: Not reported
Hazard Release Id: 380123
Medium: 703
Substance Abbrev.: Not reported
Unit Code: Not reported
Observation: False
Owner Operator: False
Lab Data: True
Sample Depth: Not reported
Start Date: 01/12/1995
End Date: Not reported
Min Concentration: Not reported
Max Concentration: Not reported
Sample Comment: 11,000 ppb
Last Update By: t2r
Update Date: 09/26/1995
Decode for MediumID: Soil
Sampling Result ID: 343681
Feature Id: Not reported
Hazard Release Id: 380123
Medium: 698
Substance Abbrev.: Not reported
Unit Code: Not reported
Observation: False
Owner Operator: False
Lab Data: True
Sample Depth: Not reported
Start Date: 07/06/1995
End Date: Not reported
Min Concentration: Not reported
Max Concentration: Not reported
Sample Comment: 7.6 ug/l
Last Update By: t2r
Update Date: 09/26/1995
Decode for MediumID: Groundwater

Substance ID.: 121829
Haz Release ID: 380124
Qty Released: unknown
Date Released: unknown
Update Date: 09/26/1995
Update By: Not reported
Substance Code: 86-73-7
Substance Name: FLUORENE
Substance Abbrev.: Not reported

UNION STATION - TRACK #5 (Continued) **1006867351**

Substance Category ID: 8489
Substance Category: Semi-volatiles
Category Level: Not reported
Created By: Not reported
Created Date: 12/17/2002
Substance Category ID: 8489
Substance Category: Semi-volatiles
Category Level: Not reported
Created By: Not reported
Created Date: 12/17/2002
Substance Alias ID: 317663
Sub Alias Name: BIPHENYLENEMETHANE,o-
Substance Alias ID: 317664
Sub Alias Name: DIPHENYLENEMETHANE
Substance Alias ID: 317665
Sub Alias Name: METHYLENEBIPHENYL,2,2'-
Sampling Result ID: 343678
Feature Id: Not reported
Hazard Release Id: 380124
Medium: 703
Substance Abbrev.: Not reported
Unit Code: Not reported
Observation: False
Owner Operator: False
Lab Data: True
Sample Depth: Not reported
Start Date: 01/12/1995
End Date: Not reported
Min Concentration: Not reported
Max Concentration: Not reported
Sample Comment: 5,400 ppb
Last Update By: t2r
Update Date: 09/26/1995
Decode for MediumID: Soil
Sampling Result ID: 343679
Feature Id: Not reported
Hazard Release Id: 380124
Medium: 698
Substance Abbrev.: Not reported
Unit Code: Not reported
Observation: False
Owner Operator: False
Lab Data: True
Sample Depth: Not reported
Start Date: 04/27/1995
End Date: Not reported
Min Concentration: Not reported
Max Concentration: Not reported
Sample Comment: 8.2 ug/l
Last Update By: t2r
Update Date: 09/26/1995
Decode for MediumID: Groundwater

Substance ID.: 120952
Haz Release ID: 380125
Qty Released: unknown
Date Released: unknown

UNION STATION - TRACK #5 (Continued) **1006867351**

Update Date: 09/26/1995
Update By: Not reported
Substance Code: 120-12-7
Substance Name: ANTHRACENE
Substance Abbrev.: Not reported
Substance Category ID: 8473
Substance Category: Semi-volatiles
Category Level: Not reported
Created By: Not reported
Created Date: 12/17/2002
Substance Category ID: 8473
Substance Category: Semi-volatiles
Category Level: Not reported
Created By: Not reported
Created Date: 12/17/2002
Substance Alias ID: 316696
Sub Alias Name: ANTHRACIN
Substance Alias ID: 316697
Sub Alias Name: GREEN OIL
Substance Alias ID: 316698
Sub Alias Name: PARANAPTHALENE
Substance Alias ID: 316699
Sub Alias Name: TETRA OLIVE N2G
Sampling Result ID: 343682
Feature Id: Not reported
Hazard Release Id: 380125
Medium: 703
Substance Abbrev.: Not reported
Unit Code: Not reported
Observation: False
Owner Operator: False
Lab Data: True
Sample Depth: Not reported
Start Date: 01/12/1995
End Date: Not reported
Min Concentration: Not reported
Max Concentration: Not reported
Sample Comment: 1,200 ppb
Last Update By: t2r
Update Date: 09/26/1995
Decode for MediumID: Soil
Sampling Result ID: 343683
Feature Id: Not reported
Hazard Release Id: 380125
Medium: 698
Substance Abbrev.: Not reported
Unit Code: Not reported
Observation: False
Owner Operator: False
Lab Data: True
Sample Depth: Not reported
Start Date: 07/06/1995
End Date: Not reported
Min Concentration: Not reported
Max Concentration: Not reported
Sample Comment: 4.9 ug/l
Last Update By: t2r

UNION STATION - TRACK #5 (Continued) **1006867351**

Update Date: 09/26/1995
Decode for MediumID: Groundwater

Substance ID.: 121195
Haz Release ID: 380126
Qty Released: unknown
Date Released: unknown
Update Date: 09/26/1995
Update By: Not reported
Substance Code: 206-44-0
Substance Name: FLUORANTHENE
Substance Abbrev.: Not reported
Substance Category ID: 8491
Substance Category: Semi-volatiles
Category Level: Not reported
Created By: Not reported
Created Date: 12/17/2002
Substance Category ID: 8491
Substance Category: Semi-volatiles
Category Level: Not reported
Created By: Not reported
Created Date: 12/17/2002
Substance Alias ID: 317398
Sub Alias Name: BENZACENAPHTHENE,1,2-
Substance Alias ID: 317399
Sub Alias Name: BENZO(jk)FLUORENE
Sampling Result ID: 343684
Feature Id: Not reported
Hazard Release Id: 380126
Medium: 703
Substance Abbrev.: Not reported
Unit Code: Not reported
Observation: False
Owner Operator: False
Lab Data: True
Sample Depth: Not reported
Start Date: 01/12/1995
End Date: Not reported
Min Concentration: Not reported
Max Concentration: Not reported
Sample Comment: 2,300 ppb
Last Update By: t2r
Update Date: 09/26/1995
Decode for MediumID: Soil
Sampling Result ID: 343685
Feature Id: Not reported
Hazard Release Id: 380126
Medium: 698
Substance Abbrev.: Not reported
Unit Code: Not reported
Observation: False
Owner Operator: False
Lab Data: True
Sample Depth: Not reported
Start Date: 07/06/1995
End Date: Not reported
Min Concentration: Not reported

UNION STATION - TRACK #5 (Continued) **1006867351**

Max Concentration: Not reported
Sample Comment: 23 ug/l
Last Update By: t2r
Update Date: 09/26/1995
Decode for MediumID: Groundwater

Substance ID.: 121019
Haz Release ID: 380127
Qty Released: unknown
Date Released: unknown
Update Date: 09/26/1995
Update By: Not reported
Substance Code: 129-00-0
Substance Name: PYRENE
Substance Abbrev.: Not reported
Substance Category ID: 8497
Substance Category: Semi-volatiles
Category Level: Not reported
Created By: Not reported
Created Date: 12/17/2002
Substance Category ID: 8497
Substance Category: Semi-volatiles
Category Level: Not reported
Created By: Not reported
Created Date: 12/17/2002
Substance Alias ID: 316950
Sub Alias Name: BENZO(def)PHENANTHRENE
Sampling Result ID: 343686
Feature Id: Not reported
Hazard Release Id: 380127
Medium: 703
Substance Abbrev.: Not reported
Unit Code: Not reported
Observation: False
Owner Operator: False
Lab Data: True
Sample Depth: Not reported
Start Date: 01/12/1995
End Date: Not reported
Min Concentration: Not reported
Max Concentration: Not reported
Sample Comment: 2,500 ppb
Last Update By: t2r
Update Date: 09/26/1995
Decode for MediumID: Soil
Sampling Result ID: 343687
Feature Id: Not reported
Hazard Release Id: 380127
Medium: 698
Substance Abbrev.: Not reported
Unit Code: Not reported
Observation: False
Owner Operator: False
Lab Data: True
Sample Depth: Not reported
Start Date: 07/06/1995
End Date: Not reported

UNION STATION - TRACK #5 (Continued) **1006867351**

Min Concentration: Not reported
Max Concentration: Not reported
Sample Comment: 25 ug/l
Last Update By: t2r
Update Date: 09/26/1995
Decode for MediumID: Groundwater

Substance ID.: 121462
Haz Release ID: 380128
Qty Released: unknown
Date Released: unknown
Update Date: 09/26/1995
Update By: Not reported
Substance Code: 56-55-3
Substance Name: BENZO(a)ANTHRACENE
Substance Abbrev.: Not reported
Substance Category ID: 8475
Substance Category: Semi-volatiles
Category Level: Not reported
Created By: Not reported
Created Date: 12/17/2002
Substance Category ID: 8475
Substance Category: Semi-volatiles
Category Level: Not reported
Created By: Not reported
Created Date: 12/17/2002
Substance Alias ID: 318790
Sub Alias Name: BENZ(a)ANTHRACENE
Substance Alias ID: 318791
Sub Alias Name: BENZANTHRACENE,1,2-
Substance Alias ID: 318792
Sub Alias Name: BENZANTHRENE
Substance Alias ID: 318793
Sub Alias Name: BENZOANTHRACENE
Substance Alias ID: 318794
Sub Alias Name: BENZPHENANTHRENE,2,3-
Substance Alias ID: 318795
Sub Alias Name: NAPHTHANTHRACENE
Substance Alias ID: 318796
Sub Alias Name: TETRAPHENE
Sampling Result ID: 343688
Feature Id: Not reported
Hazard Release Id: 380128
Medium: 703
Substance Abbrev.: Not reported
Unit Code: Not reported
Observation: False
Owner Operator: False
Lab Data: True
Sample Depth: Not reported
Start Date: 01/12/1995
End Date: Not reported
Min Concentration: Not reported
Max Concentration: Not reported
Sample Comment: 950 ppb
Last Update By: t2r
Update Date: 09/26/1995

UNION STATION - TRACK #5 (Continued) **1006867351**

Decode for MediumID: Soil
Sampling Result ID: 343689
Feature Id: Not reported
Hazard Release Id: 380128
Medium: 698
Substance Abbrev.: Not reported
Unit Code: Not reported
Observation: False
Owner Operator: False
Lab Data: True
Sample Depth: Not reported
Start Date: 07/06/1995
End Date: Not reported
Min Concentration: Not reported
Max Concentration: Not reported
Sample Comment: 11 ug/l
Last Update By: t2r
Update Date: 09/26/1995
Decode for MediumID: Groundwater

Substance ID.: 121210
Haz Release ID: 380129
Qty Released: unknown
Date Released: unknown
Update Date: 09/26/1995
Update By: Not reported
Substance Code: 218-01-9
Substance Name: CHRYSENE
Substance Abbrev.: Not reported
Substance Category ID: 8481
Substance Category: Semi-volatiles
Category Level: Not reported
Created By: Not reported
Created Date: 12/17/2002
Substance Category ID: 8481
Substance Category: Semi-volatiles
Category Level: Not reported
Created By: Not reported
Created Date: 12/17/2002
Substance Alias ID: 317438
Sub Alias Name: BENZ(a)PHENANTHRENE
Substance Alias ID: 317439
Sub Alias Name: BENZPHENANTHRENE,1,2-
Substance Alias ID: 317440
Sub Alias Name: DIBENZONAPHTHALENE,1,2,5,6-
Sampling Result ID: 343690
Feature Id: Not reported
Hazard Release Id: 380129
Medium: 703
Substance Abbrev.: Not reported
Unit Code: Not reported
Observation: False
Owner Operator: False
Lab Data: True
Sample Depth: Not reported
Start Date: 01/12/1995
End Date: Not reported

UNION STATION - TRACK #5 (Continued) **1006867351**

Min Concentration: Not reported
Max Concentration: Not reported
Sample Comment: 840 ppb
Last Update By: t2r
Update Date: 09/26/1995
Decode for MediumID: Soil
Sampling Result ID: 343691
Feature Id: Not reported
Hazard Release Id: 380129
Medium: 698
Substance Abbrev.: Not reported
Unit Code: Not reported
Observation: False
Owner Operator: False
Lab Data: True
Sample Depth: Not reported
Start Date: 07/06/1995
End Date: Not reported
Min Concentration: Not reported
Max Concentration: Not reported
Sample Comment: 7.8 ug/l
Last Update By: t2r
Update Date: 09/26/1995
Decode for MediumID: Groundwater

Substance ID.: 121192
Haz Release ID: 380130
Qty Released: unknown
Date Released: unknown
Update Date: 09/26/1995
Update By: Not reported
Substance Code: 205-99-2
Substance Name: BENZO(b)FLUORANTHENE
Substance Abbrev.: Not reported
Substance Category ID: 8477
Substance Category: Semi-volatiles
Category Level: Not reported
Created By: Not reported
Created Date: 12/17/2002
Substance Category ID: 8477
Substance Category: Semi-volatiles
Category Level: Not reported
Created By: Not reported
Created Date: 12/17/2002
Substance Alias ID: 317390
Sub Alias Name: B(b)F
Substance Alias ID: 317391
Sub Alias Name: BENZ(e)ACEPHENANTHRYLENE
Substance Alias ID: 317392
Sub Alias Name: BENZFLUORANTHENE,3,4-
Substance Alias ID: 317393
Sub Alias Name: BENZOFLUORANTHENE,2,3-
Substance Alias ID: 317394
Sub Alias Name: BENZOFLUORANTHENE,3,4-
Sampling Result ID: 343692
Feature Id: Not reported
Hazard Release Id: 380130

UNION STATION - TRACK #5 (Continued) **1006867351**

Medium: 703
Substance Abbrev.: Not reported
Unit Code: Not reported
Observation: False
Owner Operator: False
Lab Data: True
Sample Depth: Not reported
Start Date: 01/12/1995
End Date: Not reported
Min Concentration: Not reported
Max Concentration: Not reported
Sample Comment: 820 ppb
Last Update By: t2r
Update Date: 09/26/1995
Decode for MediumID: Soil
Sampling Result ID: 343693
Feature Id: Not reported
Hazard Release Id: 380130
Medium: 698
Substance Abbrev.: Not reported
Unit Code: Not reported
Observation: False
Owner Operator: False
Lab Data: True
Sample Depth: Not reported
Start Date: 07/06/1995
End Date: Not reported
Min Concentration: Not reported
Max Concentration: Not reported
Sample Comment: 10 ug/l
Last Update By: t2r
Update Date: 09/26/1995
Decode for MediumID: Groundwater

Substance ID.: 121196
Haz Release ID: 380131
Qty Released: unknown
Date Released: unknown
Update Date: 09/26/1995
Update By: Not reported
Substance Code: 207-08-9
Substance Name: BENZO(k)FLUORANTHENE
Substance Abbrev.: Not reported
Substance Category ID: 8478
Substance Category: Semi-volatiles
Category Level: Not reported
Created By: Not reported
Created Date: 12/17/2002
Substance Category ID: 8478
Substance Category: Semi-volatiles
Category Level: Not reported
Created By: Not reported
Created Date: 12/17/2002
Substance Alias ID: 317400
Sub Alias Name: B(k)F
Substance Alias ID: 317401
Sub Alias Name: BENZOFLUORANTHENE,11,12-

UNION STATION - TRACK #5 (Continued) **1006867351**

Sampling Result ID: 343694
Feature Id: Not reported
Hazard Release Id: 380131
Medium: 703
Substance Abbrev.: Not reported
Unit Code: Not reported
Observation: False
Owner Operator: False
Lab Data: True
Sample Depth: Not reported
Start Date: 01/12/1995
End Date: Not reported
Min Concentration: Not reported
Max Concentration: Not reported
Sample Comment: 280 ppb
Last Update By: t2r
Update Date: 09/26/1995
Decode for MediumID: Soil
Sampling Result ID: 343695
Feature Id: Not reported
Hazard Release Id: 380131
Medium: 698
Substance Abbrev.: Not reported
Unit Code: Not reported
Observation: False
Owner Operator: False
Lab Data: True
Sample Depth: Not reported
Start Date: 07/06/1995
End Date: Not reported
Min Concentration: Not reported
Max Concentration: Not reported
Sample Comment: 3.3 ug/l
Last Update By: t2r
Update Date: 09/26/1995
Decode for MediumID: Groundwater

Substance ID.: 121374
Haz Release ID: 380132
Qty Released: unknown
Date Released: unknown
Update Date: 09/26/1995
Update By: Not reported
Substance Code: 50-32-8
Substance Name: BENZO(a)PYRENE
Substance Abbrev.: Not reported
Substance Category ID: 8476
Substance Category: Semi-volatiles
Category Level: Not reported
Created By: Not reported
Created Date: 12/17/2002
Substance Category ID: 8476
Substance Category: Semi-volatiles
Category Level: Not reported
Created By: Not reported
Created Date: 12/17/2002
Substance Alias ID: 318559

UNION STATION - TRACK #5 (Continued) **1006867351**

Sub Alias Name: B(a)P
Substance Alias ID: 318560
Sub Alias Name: BENZOPYRENE,3,4-
Substance Alias ID: 318561
Sub Alias Name: BENZPYRENE,3,4-
Substance Alias ID: 318562
Sub Alias Name: BP
Sampling Result ID: 343696
Feature Id: Not reported
Hazard Release Id: 380132
Medium: 703
Substance Abbrev.: Not reported
Unit Code: Not reported
Observation: False
Owner Operator: False
Lab Data: True
Sample Depth: Not reported
Start Date: 01/12/1995
End Date: Not reported
Min Concentration: Not reported
Max Concentration: Not reported
Sample Comment: 700 ppb
Last Update By: t2r
Update Date: 09/26/1995
Decode for MediumID: Soil
Sampling Result ID: 343697
Feature Id: Not reported
Hazard Release Id: 380132
Medium: 698
Substance Abbrev.: Not reported
Unit Code: Not reported
Observation: False
Owner Operator: False
Lab Data: True
Sample Depth: Not reported
Start Date: 07/06/1995
End Date: Not reported
Min Concentration: Not reported
Max Concentration: Not reported
Sample Comment: 10 ug/l
Last Update By: t2r
Update Date: 09/26/1995
Decode for MediumID: Groundwater

Substance ID.: 121176
Haz Release ID: 380133
Qty Released: unknown
Date Released: unknown
Update Date: 09/26/1995
Update By: Not reported
Substance Code: 193-39-5
Substance Name: INDENO(1,2,3-cd)PYRENE
Substance Abbrev.: Not reported
Substance Category ID: 8493
Substance Category: Semi-volatiles
Category Level: Not reported
Created By: Not reported

UNION STATION - TRACK #5 (Continued) **1006867351**

Created Date: 12/17/2002
Substance Category ID: 8493
Substance Category: Semi-volatiles
Category Level: Not reported
Created By: Not reported
Created Date: 12/17/2002
Substance Alias ID: 317339
Sub Alias Name: PHENYLENEPYRENE,2,3-
Substance Alias ID: 317340
Sub Alias Name: PHENYLENEPYRENE,o-
Sampling Result ID: 343698
Feature Id: Not reported
Hazard Release Id: 380133
Medium: 703
Substance Abbrev.: Not reported
Unit Code: Not reported
Observation: False
Owner Operator: False
Lab Data: True
Sample Depth: Not reported
Start Date: 01/12/1995
End Date: Not reported
Min Concentration: Not reported
Max Concentration: Not reported
Sample Comment: 330 ppb
Last Update By: t2r
Update Date: 09/26/1995
Decode for MediumID: Soil
Sampling Result ID: 343699
Feature Id: Not reported
Hazard Release Id: 380133
Medium: 698
Substance Abbrev.: Not reported
Unit Code: Not reported
Observation: False
Owner Operator: False
Lab Data: True
Sample Depth: Not reported
Start Date: 07/06/1995
End Date: Not reported
Min Concentration: Not reported
Max Concentration: Not reported
Sample Comment: 4.5 ug/l
Last Update By: t2r
Update Date: 09/26/1995
Decode for MediumID: Groundwater

Substance ID.: 121415
Haz Release ID: 380134
Qty Released: unknown
Date Released: unknown
Update Date: 09/26/1995
Update By: Not reported
Substance Code: 53-70-3
Substance Name: DIBENZO(a,h)ANTHRACENE
Substance Abbrev.: Not reported
Substance Category ID: 8499

UNION STATION - TRACK #5 (Continued) **1006867351**

Substance Category: Semi-volatiles
Category Level: Not reported
Created By: Not reported
Created Date: 12/17/2002
Substance Category ID: 8499
Substance Category: Semi-volatiles
Category Level: Not reported
Created By: Not reported
Created Date: 12/17/2002
Substance Alias ID: 318667
Sub Alias Name: DB(a,h)A
Substance Alias ID: 318668
Sub Alias Name: DIBENZ(a,h)ANTHRACENE
Substance Alias ID: 318669
Sub Alias Name: DIBENZANTHRACENE,1,2-5,6-
Substance Alias ID: 318670
Sub Alias Name: DIBENZANTHRACENE,1,2:5,6-
Sampling Result ID: 343700
Feature Id: Not reported
Hazard Release Id: 380134
Medium: 703
Substance Abbrev.: Not reported
Unit Code: Not reported
Observation: False
Owner Operator: False
Lab Data: True
Sample Depth: Not reported
Start Date: 01/12/1995
End Date: Not reported
Min Concentration: Not reported
Max Concentration: Not reported
Sample Comment: 71 ppb
Last Update By: t2r
Update Date: 09/26/1995
Decode for MediumID: Soil
Sampling Result ID: 343701
Feature Id: Not reported
Hazard Release Id: 380134
Medium: 698
Substance Abbrev.: Not reported
Unit Code: Not reported
Observation: False
Owner Operator: False
Lab Data: True
Sample Depth: Not reported
Start Date: 07/06/1995
End Date: Not reported
Min Concentration: Not reported
Max Concentration: Not reported
Sample Comment: 1.3 ug/l
Last Update By: t2r
Update Date: 09/26/1995
Decode for MediumID: Groundwater

Substance ID.: 121167
Haz Release ID: 380135
Qty Released: unknown

UNION STATION - TRACK #5 (Continued) **1006867351**

Date Released: unknown
Update Date: 09/26/1995
Update By: Not reported
Substance Code: 191-24-2
Substance Name: BENZO(ghi)PERYLENE
Substance Abbrev.: Not reported
Substance Alias ID: 317305
Sub Alias Name: B(ghi)P
Substance Alias ID: 317306
Sub Alias Name: BENZOPERYLENE,1,12-
Substance Alias ID: 317307
Sub Alias Name: BENZPERYLENE,1,12-
Sampling Result ID: 343702
Feature Id: Not reported
Hazard Release Id: 380135
Medium: 703
Substance Abbrev.: Not reported
Unit Code: Not reported
Observation: False
Owner Operator: False
Lab Data: True
Sample Depth: Not reported
Start Date: 01/12/1995
End Date: Not reported
Min Concentration: Not reported
Max Concentration: Not reported
Sample Comment: 380 ppb
Last Update By: t2r
Update Date: 09/26/1995
Decode for MediumID: Soil
Sampling Result ID: 343703
Feature Id: Not reported
Hazard Release Id: 380135
Medium: 698
Substance Abbrev.: Not reported
Unit Code: Not reported
Observation: False
Owner Operator: False
Lab Data: True
Sample Depth: Not reported
Start Date: 07/06/1995
End Date: Not reported
Min Concentration: Not reported
Max Concentration: Not reported
Sample Comment: 5.2 ug/l
Last Update By: t2r
Update Date: 09/26/1995
Decode for MediumID: Groundwater

Substance ID.: 120883
Haz Release ID: 385231
Qty Released: unknown
Date Released: unknown
Update Date: 09/26/1995
Update By: Not reported
Substance Code: 108-88-3
Substance Name: TOLUENE

UNION STATION - TRACK #5 (Continued) **1006867351**

Substance Abbrev.: Not reported
Substance Category ID: 8520
Substance Category: Volatiles
Category Level: Not reported
Created By: Not reported
Created Date: 12/17/2002
Substance Category ID: 8520
Substance Category: Volatiles
Category Level: Not reported
Created By: Not reported
Created Date: 12/17/2002
Substance Alias ID: 316466
Sub Alias Name: BENZENE,METHYL-
Substance Alias ID: 316467
Sub Alias Name: METHACIDE
Substance Alias ID: 316468
Sub Alias Name: METHYLBENZENE
Substance Alias ID: 316469
Sub Alias Name: METHYLBENZOL
Substance Alias ID: 316470
Sub Alias Name: PHENYLMETHANE
Substance Alias ID: 316471
Sub Alias Name: TOLUOL
Comment ID: 302966
Release Code: Data Sources
Release Comments: Monitoring Well Installation Report (6/2/95).
Decode for Relcomcd: Data Sources
Sampling Result ID: 343670
Feature Id: Not reported
Hazard Release Id: 385231
Medium: 703
Substance Abbrev.: Not reported
Unit Code: Not reported
Observation: False
Owner Operator: False
Lab Data: True
Sample Depth: Not reported
Start Date: 06/02/1995
End Date: Not reported
Min Concentration: Not reported
Max Concentration: Not reported
Sample Comment: 180 mg/kg
Last Update By: t2r
Update Date: 09/26/1995
Decode for MediumID: Soil

Substance ID.: 120781
Haz Release ID: 385232
Qty Released: unknown
Date Released: unknown
Update Date: 09/26/1995
Update By: Not reported
Substance Code: 100-41-4
Substance Name: ETHYLBENZENE
Substance Abbrev.: Not reported
Substance Category ID: 8515
Substance Category: Volatiles

UNION STATION - TRACK #5 (Continued) **1006867351**

Category Level: Not reported
Created By: Not reported
Created Date: 12/17/2002
Substance Category ID: 8515
Substance Category: Volatiles
Category Level: Not reported
Created By: Not reported
Created Date: 12/17/2002
Substance Alias ID: 316146
Sub Alias Name: ETHYLBENZOL
Substance Alias ID: 316147
Sub Alias Name: PHENYLETHANE
Comment ID: 302965
Release Code: Data Sources
Release Comments: Status Report (1/12/95)
Decode for Relcomcd: Data Sources
Sampling Result ID: 343671
Feature Id: Not reported
Hazard Release Id: 385232
Medium: 703
Substance Abbrev.: Not reported
Unit Code: Not reported
Observation: False
Owner Operator: False
Lab Data: True
Sample Depth: Not reported
Start Date: 01/12/1995
End Date: Not reported
Min Concentration: Not reported
Max Concentration: Not reported
Sample Comment: 930 ppb
Last Update By: t2r
Update Date: 09/26/1995
Decode for MediumID: Soil

Substance ID.: 121051
Haz Release ID: 385233
Qty Released: Not reported
Date Released: Not reported
Update Date: 09/26/1995
Update By: Not reported
Substance Code: 1330-20-7
Substance Name: XYLENEs
Substance Abbrev.: Not reported
Substance Category ID: 8526
Substance Category: Volatiles
Category Level: Not reported
Created By: Not reported
Created Date: 12/17/2002
Substance Category ID: 8526
Substance Category: Volatiles
Category Level: Not reported
Created By: Not reported
Created Date: 12/17/2002
Substance Alias ID: 317017
Sub Alias Name: DIMETHYLBENZENEs
Substance Alias ID: 317018

UNION STATION - TRACK #5 (Continued) **1006867351**

Sub Alias Name: XYLOLs
Sampling Result ID: 343672
Feature Id: Not reported
Hazard Release Id: 385233
Medium: 703
Substance Abbrev.: Not reported
Unit Code: Not reported
Observation: False
Owner Operator: False
Lab Data: True
Sample Depth: Not reported
Start Date: 01/12/1995
End Date: Not reported
Min Concentration: Not reported
Max Concentration: Not reported
Sample Comment: 1100 ppb
Last Update By: t2r
Update Date: 09/26/1995
Decode for MediumID: Soil

Substance ID.: 121868
Haz Release ID: 378769
Qty Released: unknown
Date Released: unknown
Update Date: 09/26/1995
Update By: Not reported
Substance Code: 91-20-3
Substance Name: NAPHTHALENE
Substance Abbrev.: Not reported
Substance Category ID: 8494
Substance Category: Semi-volatiles
Category Level: Not reported
Created By: Not reported
Created Date: 12/17/2002
Substance Category ID: 8494
Substance Category: Semi-volatiles
Category Level: Not reported
Created By: Not reported
Created Date: 12/17/2002
Substance Alias ID: 317793
Sub Alias Name: MOTH BALLS
Substance Alias ID: 317794
Sub Alias Name: NAPHTHENE
Substance Alias ID: 317795
Sub Alias Name: TAR CAMPHOR
Sampling Result ID: 343673
Feature Id: Not reported
Hazard Release Id: 378769
Medium: 698
Substance Abbrev.: Not reported
Unit Code: Not reported
Observation: False
Owner Operator: False
Lab Data: True
Sample Depth: Not reported
Start Date: 07/06/1995
End Date: Not reported

UNION STATION - TRACK #5 (Continued) **1006867351**

Min Concentration: Not reported
Max Concentration: Not reported
Sample Comment: 1.3 ug/l
Last Update By: t2r
Update Date: 09/26/1995
Decode for MediumID: Groundwater

Substance ID.: 121982
Haz Release ID: 383699
Qty Released: unknown
Date Released: unknown
Update Date: 09/29/1992
Update By: Not reported
Substance Code: ECD169
Substance Name: DIESEL - FUEL OIL
Substance Abbrev.: Not reported
Substance Category ID: 8529
Substance Category: Petroleum Related Releases for OSPIRG Report
Category Level: Not reported
Created By: Not reported
Created Date: 12/17/2002
Substance Category ID: 8529
Substance Category: Petroleum Related Releases for OSPIRG Report
Category Level: Not reported
Created By: Not reported
Created Date: 12/17/2002
Comment ID: 302967
Release Code: Data Sources
Release Comments: Geotechnical Resources, Inc. (PDC contractor)
Decode for Relcomcd: Data Sources
Sampling Result ID: 344147
Feature Id: Not reported
Hazard Release Id: 383699
Medium: 703
Substance Abbrev.: Not reported
Unit Code: Not reported
Observation: False
Owner Operator: False
Lab Data: True
Sample Depth: Not reported
Start Date: 12/08/1994
End Date: Not reported
Min Concentration: Not reported
Max Concentration: Not reported
Sample Comment: 13,000 mg/kg
Last Update By: t2r
Update Date: 09/26/1995
Decode for MediumID: Soil

Narrative:
NARR ID: 5733188
NARR Code: Contamination
Created By: Not reported
Created Date: 12/17/2002
Updated By: Not reported
Updated Date: 12/17/2002
Decode for NarcdID: Contamination
NARR Comments: (9/29/92 RP/NWR) Diesel-contaminated soil was discovered 8/20/92

UNION STATION - TRACK #5 (Continued) **1006867351**

during reconstructive work on Track #5. (3/28/95 SS/NWR) Portland Terminal Railroad (PTRR) owns Track #5 but has an operating agreement with Amtrak. (9/26/95 TER/VCS) Amtrak is the Responsible Party for the contamination, which appears to be due to releases during refueling of trains from 1973 until 1992 at the Track # 5 site. Most likely during that time period, no effort was made to contain diesel fuel that overflowed when filling the railroad car tanks. The Portland Development Commission (PDC) is acting as Amtrak's agent for the investigation and cleanup, and is also representing PTRR. PDC is undertaking a development project at Union Station areas adjacent to Track #5.

NARR ID: 5733189
NARR Code: Data Sources
Created By: Not reported
Created Date: 12/17/2002
Updated By: Not reported
Updated Date: 12/17/2002
Decode for NarcdID: Data Sources
NARR Comments: 1. <quot>Solid Waste Letter of Authorization for Treatment of PCS<quot> issued by DEQ NWR (4/2/93); 2. Options letter from NWR (9/30/92); 3. <quot>Referral of site to ECSI<quot> from RP/NWR (9/29/92); 4. <quot>Legal Description for Parcel 3<quot> from PDC (10/12/92); 5. Status Report, CES, 1/12/95; 6. <quot>Sixth Quarterly Groundwater Monitoring Report - Union Station, Track #5 Investigation, Portland, Oregon<quot> (4/9/96); 7. <quot>Site Characterization Report for the Union Station Track 5 Site in Portland, Oregon<quot> (6/25/97).

NARR ID: 5733190
NARR Code: Hazardous Substance/Waste Types
Created By: Not reported
Created Date: 12/17/2002
Updated By: Not reported
Updated Date: 12/17/2002
Decode for NarcdID: Hazardous Substance/Waste Types
NARR Comments: Diesel fuel

NARR ID: 5733191
NARR Code: Project Issues Summary
Created By: Not reported
Created Date: 12/17/2002
Updated By: GWISTAR
Updated Date: 06/02/2003
Decode for NarcdID: Project Issues Summary
NARR Comments: Limited soil contamination remains in place under the tracks following the '92 removal. A determination of the potential threat posed by this soil if it is to remain in place is necessary. Quarterly groundwater monitoring is ongoing. A spill of diesel fuel occurred at the Track 5 location in February 1996 during locomotive refueling. Investigation of the spill was conducted by Cascade Earth Sciences on behalf of the spiller, Blue Flame Oil Company. Additional cleanup may be warranted. Stockpiled soils from the 1992 removal were disposed of off-site after sampling confirmed elevated TPH levels. Investigation of the soil under the stockpile will be conducted.

NARR ID: 5733192

UNION STATION - TRACK #5 (Continued) **1006867351**

NARR Code: Site Location
Created By: Not reported
Created Date: 12/17/2002
Updated By: Not reported
Updated Date: 12/17/2002
Decode for NarcdID: Site Location
NARR Comments: NW 1/4 of section 34; parcel 3, blocks 195, A-G and I-N; near the passenger shed where Amtrak has fueled their passenger locomotives since 1973.

NARR ID: 5733193
NARR Code: Manner of Release
Created By: Not reported
Created Date: 12/17/2002
Updated By: Not reported
Updated Date: 12/17/2002
Decode for NarcdID: Manner of Release
NARR Comments: Spills and other past practices associated with fueling and maintaining diesel locomotives.

NARR ID: 5733194
NARR Code: Pathways Other Hazards
Created By: Not reported
Created Date: 12/17/2002
Updated By: GWISTAR
Updated Date: 05/14/2013
Decode for NarcdID: Pathways & Other Hazards
NARR Comments: The area of the site is relatively flat and is largely covered with grass and gravel. Surrounding land use is currently commercial and industrial, although a residential development is planned for an adjacent area. Surface water most likely drains through the gravels and soil and migrates to the east toward the Willamette River. Shallow groundwater exists at approximately 10 feet below ground surface. There are no known water supply wells in the locality of the facility.

NARR ID: 5733195
NARR Code: Remedial Action
Created By: Not reported
Created Date: 12/17/2002
Updated By: GWISTAR
Updated Date: 09/17/2003
Decode for NarcdID: Remedial Action
NARR Comments: (GMW/SAS) Modified options letter sent 8/30/93. (4/25/95 SS/VCS) VCS approved Workplan & Addendum for further investigation 11/22/94. Soil borings and Geoprobe water samples collected 12/7/94 through 12/9/94. Workplan for monitoring well installation received 3/23/95 and approved 4/12/95. Monitoring wells installed 4/19/95 and 4/20/95. Report on first round of groundwater monitoring received on 6/12/95. Second Quarterly Groundwater Monitoring report received 8/25/95 and comments provided. Removal Work Plan reviewed, revised and approved 10/95. Removal Completed 10/26. Report received 12/95. Third and Fourth Quarterly monitoring completed through April 1996. A report on investigation and cleanup of a fuel spill which occurred in February 1996 at the site will be submitted to DEQ the week of July 15, 1996. DEQ proposed No Further Action (NFA) with contamination in place under the railroad tracks and a hazard notice attached to the

UNION STATION - TRACK #5 (Continued) **1006867351**

property deed, 1/14/97. Notice of Hazard recorded with Multnomah county to identify residual contamination beneath the railroad tracks. Contaminated soil should be addressed if it becomes accessible in the future.

NARR ID: 5733196
NARR Code: Substances of Concern
Created By: Not reported
Created Date: 12/17/2002
Updated By: Not reported
Updated Date: 12/17/2002
Decode for NarcdID: Substances of Concern
NARR Comments: Diesel fuel

Site Control:
Site Control #: 280
Control Number: 1
Begin Date: 01/14/1997
End Date: Not reported
Frequency Of Review: 0
Last Reviewed By: Tom Roick
Last Reviewed Date: 01/14/1997
Last Update By: GWISTAR
Last Updated Date: 09/17/2003
Site Comment: Notice of Hazard recorded with Multnomah county to identify residual contamination beneath the railroad tracks. Contaminated soil should be addressed if it becomes accessible in the future.

Administrative Action:
Action ID: 9437
Region: Northwestern Region
Complete Date: 09/28/1992
Rank Value: 0
Cleanup Flag: False
Created Date: 12/17/2002
Decode for AgencyID: Department of Environmental Quality
Decode for RegionID: Northwest Region
Category: Listing Action
Action Code Flag: False
Action: Listing Review completed
Further Action: Not reported
Comments: Not reported

Action ID: 9498
Region: Northwestern Region
Complete Date: 09/29/1992
Rank Value: 0
Cleanup Flag: False
Created Date: 12/17/2002
Decode for AgencyID: Department of Environmental Quality
Decode for RegionID: Northwest Region
Category: Listing Action
Action Code Flag: False
Action: Proposal for Confirmed Release List recommended
Further Action: Not reported
Comments: Not reported

Action ID: 9442

UNION STATION - TRACK #5 (Continued) **1006867351**

Region: Northwestern Region
Complete Date: 09/22/1995
Rank Value: 0
Cleanup Flag: False
Created Date: 12/17/2002
Decode for AgencyID: Department of Environmental Quality
Decode for RegionID: Northwest Region
Category: Remedial Action
Action Code Flag: False
Action: NEGOTIATIONS
Further Action: Not reported
Comments: Not reported

Action ID: 9465
Region: Not reported
Complete Date: 05/10/1994
Rank Value: 0
Cleanup Flag: False
Created Date: 12/17/2002
Decode for AgencyID: Department of Environmental Quality
Decode for RegionID: Not reported
Category: Listing Action
Action Code Flag: False
Action: Facility proposed for Confirmed Release List
Further Action: Not reported
Comments: Not reported

Action ID: 9425
Region: Northwestern Region
Complete Date: 09/28/1992
Rank Value: 0
Cleanup Flag: False
Created Date: 12/17/2002
Decode for AgencyID: Department of Environmental Quality
Decode for RegionID: Northwest Region
Category: Remedial Action
Action Code Flag: False
Action: SITE EVALUATION
Further Action: Not reported
Comments: Not reported

Action ID: 9519
Region: Not reported
Complete Date: 04/05/1994
Rank Value: 0
Cleanup Flag: False
Created Date: 12/17/2002
Decode for AgencyID: Department of Environmental Quality
Decode for RegionID: Not reported
Category: Remedial Action
Action Code Flag: False
Action: VCS Waiting List
Further Action: Not reported
Comments: Not reported

Action ID: 9440
Region: Northwestern Region

UNION STATION - TRACK #5 (Continued) **1006867351**

Complete Date: 05/03/1994
Rank Value: 0
Cleanup Flag: False
Created Date: 12/17/2002
Decode for AgencyID: Department of Environmental Quality
Decode for RegionID: Northwest Region
Category: Remedial Action
Action Code Flag: False
Action: Letter Agreement
Further Action: Not reported
Comments: Not reported

Action ID: 9484
Region: Northwestern Region
Complete Date: 07/24/1998
Rank Value: 0
Cleanup Flag: False
Created Date: 12/17/2002
Decode for AgencyID: Department of Environmental Quality
Decode for RegionID: Northwest Region
Category: Remedial Action
Action Code Flag: False
Action: REMEDIAL INVESTIGATION
Further Action: Not reported
Comments: Not reported

Action ID: 9459
Region: Northwestern Region
Complete Date: 07/26/1994
Rank Value: 0
Cleanup Flag: False
Created Date: 12/17/2002
Decode for AgencyID: Department of Environmental Quality
Decode for RegionID: Northwest Region
Category: Remedial Action
Action Code Flag: False
Action: PRELIMINARY ASSESSMENT EQUIVALENT
Further Action: Not reported
Comments: Not reported

Action ID: 9499
Region: Northwestern Region
Complete Date: 09/22/1995
Rank Value: 0
Cleanup Flag: False
Created Date: 12/17/2002
Decode for AgencyID: Department of Environmental Quality
Decode for RegionID: Northwest Region
Category: Listing Action
Action Code Flag: False
Action: Proposal for Inventory recommended
Further Action: Not reported
Comments: Not reported

Action ID: 9424
Region: Not reported
Complete Date: Not reported

UNION STATION - TRACK #5 (Continued) **1006867351**

Rank Value: 0
Cleanup Flag: False
Created Date: 12/17/2002
Decode for AgencyID: Department of Environmental Quality
Decode for RegionID: Not reported
Category: Administrative Action
Action Code Flag: False
Action: Site added to database
Further Action: Not reported
Comments: Not reported

Action ID: 9448
Region: Not reported
Complete Date: 07/13/1994
Rank Value: 0
Cleanup Flag: False
Created Date: 12/17/2002
Decode for AgencyID: Department of Environmental Quality
Decode for RegionID: Not reported
Category: Listing Action
Action Code Flag: False
Action: Review for final listing
Further Action: Not reported
Comments: Not reported

Action ID: 9488
Region: Not reported
Complete Date: 07/13/1994
Rank Value: 0
Cleanup Flag: False
Created Date: 12/17/2002
Decode for AgencyID: Department of Environmental Quality
Decode for RegionID: Not reported
Category: Listing Action
Action Code Flag: False
Action: Listing on Confirmed Release List recommended
Further Action: Not reported
Comments: Not reported

Action ID: 9438
Region: Headquarters
Complete Date: 07/15/1994
Rank Value: 0
Cleanup Flag: False
Created Date: 12/17/2002
Decode for AgencyID: Department of Environmental Quality
Decode for RegionID: Headquarters
Category: Listing Action
Action Code Flag: False
Action: Facility placed on Confirmed Release List
Further Action: Not reported
Comments: Not reported

Action ID: 9411
Region: Northwestern Region
Complete Date: 07/24/1998
Rank Value: 0

UNION STATION - TRACK #5 (Continued) **1006867351**

Cleanup Flag: False
Created Date: 12/17/2002
Decode for AgencyID: Department of Environmental Quality
Decode for RegionID: Northwest Region
Category: Remedial Action
Action Code Flag: False
Action: No Further Action (Conditional)
Further Action: Not reported
Comments: Not reported

Action ID: 9434
Region: Northwestern Region
Complete Date: Not reported
Rank Value: 0
Cleanup Flag: False
Created Date: 12/17/2002
Decode for AgencyID: Department of Environmental Quality
Decode for RegionID: Northwest Region
Category: Remedial Action
Action Code Flag: False
Action: Institutional Control
Further Action: Not reported
Comments: Not reported

Action ID: 9491
Region: Northwestern Region
Complete Date: 02/12/1996
Rank Value: 0
Cleanup Flag: False
Created Date: 12/17/2002
Decode for AgencyID: Department of Environmental Quality
Decode for RegionID: Northwest Region
Category: Remedial Action
Action Code Flag: False
Action: REMOVAL
Further Action: Not reported
Comments: Not reported

Action ID: 9439
Region: Northwestern Region
Complete Date: 01/23/2001
Rank Value: 0
Cleanup Flag: False
Created Date: 12/17/2002
Decode for AgencyID: Department of Environmental Quality
Decode for RegionID: Northwest Region
Category: Listing Action
Action Code Flag: False
Action: Facility placed on Inventory
Further Action: Not reported
Comments: Not reported

Action ID: 9467
Region: Northwestern Region
Complete Date: 11/15/2000
Rank Value: 0
Cleanup Flag: False

UNION STATION - TRACK #5 (Continued) **1006867351**

Created Date: 12/17/2002
Decode for AgencyID: Department of Environmental Quality
Decode for RegionID: Northwest Region
Category: Listing Action
Action Code Flag: False
Action: Facility proposed for Inventory
Further Action: Not reported
Comments: Not reported

Operations:
Operation Id: 132744
Operation Status: Active
Common Name: Union Station - Track #5
Yrs of Operation: 1973 through present
Comments: Amtrak refueling of diesel locomotives.
Updated Date: 09/26/1995
Updated By: t2r
Decode for OpstatID: Active
Operations SIC Id: 195710
SIC Code: 4011
Created By: Not reported
Created Date: 12/17/2002

Institutional Control:
Name: UNION STATION - TRACK #5
Address: UNION STATION
City,State,Zip: PORTLAND, OR 97209
Site Control Sequence #: 280
Site Id: 1414
Control Sequence #: 1
Begin Date: 01/14/1997
End Date: Not reported
Frequency Of Review: 0
Last Reviewed By: Tom Roick
Last Review Date: 01/14/1997
Last Updated By: GWISTAR
Last Updated Date: 09/17/2003
Group Sequence #: 1
Control Code: DN
Control Description: Deed Notice
FK Type Code: 1
Group Code: ID
Group Description: Informational Devices
Type Code: I
Type Description: Institutional
Comments: Notice of Hazard recorded with Multnomah county to identify residual contamination beneath the railroad tracks. Contaminated soil should be addressed if it becomes accessible in the future.

VCS:
Name: UNION STATION - TRACK #5
Address: UNION STATION
City,State,Zip: PORTLAND, OR 97209
ECS Site ID: 1414
Facility Size: Approx. 0.5 acre
Action: Institutional Control
Start Date: 07/24/1998

UNION STATION - TRACK #5 (Continued) **1006867351**

End Date: Not reported
Program: VCS
Latitude: 45.5294
Longitude: -122.6767
Primary Action Flag: False
Investigation Code: LIS
IC EC: Not reported
Region: Not reported

Name: UNION STATION - TRACK #5
Address: UNION STATION
City,State,Zip: PORTLAND, OR 97209
ECS Site ID: 1414
Facility Size: Approx. 0.5 acre
Action: Facility placed on Inventory
Start Date: 01/23/2001
End Date: 01/23/2001
Program: VCS
Latitude: 45.5294
Longitude: -122.6767
Primary Action Flag: False
Investigation Code: LIS
IC EC: Not reported
Region: Not reported

Name: UNION STATION - TRACK #5
Address: UNION STATION
City,State,Zip: PORTLAND, OR 97209
ECS Site ID: 1414
Facility Size: Approx. 0.5 acre
Action: Letter Agreement
Start Date: 04/28/1994
End Date: 05/03/1994
Program: VCS
Latitude: 45.5294
Longitude: -122.6767
Primary Action Flag: False
Investigation Code: LIS
IC EC: Not reported
Region: Not reported

Name: UNION STATION - TRACK #5
Address: UNION STATION
City,State,Zip: PORTLAND, OR 97209
ECS Site ID: 1414
Facility Size: Approx. 0.5 acre
Action: NEGOTIATIONS
Start Date: 04/06/1994
End Date: 09/22/1995
Program: VCS
Latitude: 45.5294
Longitude: -122.6767
Primary Action Flag: False
Investigation Code: LIS
IC EC: Not reported
Region: Not reported

UNION STATION - TRACK #5 (Continued) **1006867351**

Name:	UNION STATION - TRACK #5
Address:	UNION STATION
City,State,Zip:	PORTLAND, OR 97209
ECS Site ID:	1414
Facility Size:	Approx. 0.5 acre
Action:	PRELIMINARY ASSESSMENT EQUIVALENT
Start Date:	07/26/1994
End Date:	07/26/1994
Program:	VCS
Latitude:	45.5294
Longitude:	-122.6767
Primary Action Flag:	False
Investigation Code:	LIS
IC EC:	Not reported
Region:	Not reported

Name:	UNION STATION - TRACK #5
Address:	UNION STATION
City,State,Zip:	PORTLAND, OR 97209
ECS Site ID:	1414
Facility Size:	Approx. 0.5 acre
Action:	Facility proposed for Inventory
Start Date:	11/15/2000
End Date:	11/15/2000
Program:	VCS
Latitude:	45.5294
Longitude:	-122.6767
Primary Action Flag:	False
Investigation Code:	LIS
IC EC:	Not reported
Region:	Not reported

Name:	UNION STATION - TRACK #5
Address:	UNION STATION
City,State,Zip:	PORTLAND, OR 97209
ECS Site ID:	1414
Facility Size:	Approx. 0.5 acre
Action:	REMEDIAL INVESTIGATION
Start Date:	09/22/1995
End Date:	07/24/1998
Program:	VCS
Latitude:	45.5294
Longitude:	-122.6767
Primary Action Flag:	False
Investigation Code:	LIS
IC EC:	Not reported
Region:	Not reported

Name:	UNION STATION - TRACK #5
Address:	UNION STATION
City,State,Zip:	PORTLAND, OR 97209
ECS Site ID:	1414
Facility Size:	Approx. 0.5 acre
Action:	REMOVAL
Start Date:	02/12/1996
End Date:	02/12/1996
Program:	VCS

UNION STATION - TRACK #5 (Continued) **1006867351**

Latitude: 45.5294
Longitude: -122.6767
Primary Action Flag: False
Investigation Code: LIS
IC EC: Not reported
Region: Not reported

Name: UNION STATION - TRACK #5
Address: UNION STATION
City,State,Zip: PORTLAND, OR 97209
ECS Site ID: 1414
Facility Size: Approx. 0.5 acre
Action: Proposal for Inventory recommended
Start Date: 09/22/1995
End Date: 09/22/1995
Program: VCS
Latitude: 45.5294
Longitude: -122.6767
Primary Action Flag: False
Investigation Code: LIS
IC EC: Not reported
Region: Not reported

Name: UNION STATION - TRACK #5
Address: UNION STATION
City,State,Zip: PORTLAND, OR 97209
ECS Site ID: 1414
Facility Size: Approx. 0.5 acre
Action: VCS Waiting List
Start Date: 10/11/1993
End Date: 04/05/1994
Program: VCS
Latitude: 45.5294
Longitude: -122.6767
Primary Action Flag: False
Investigation Code: LIS
IC EC: Not reported
Region: Not reported

Name: UNION STATION - TRACK #5
Address: UNION STATION
City,State,Zip: PORTLAND, OR 97209
ECS Site ID: 1414
Facility Size: Approx. 0.5 acre
Action: No Further Action (Conditional)
Start Date: 07/24/1998
End Date: 07/24/1998
Program: VCS
Latitude: 45.5294
Longitude: -122.6767
Primary Action Flag: True
Investigation Code: LIS
IC EC: Not reported
Region: Not reported

Name: UNION STATION - TRACK #5
Address: UNION STATION

UNION STATION - TRACK #5 (Continued) **1006867351**

City,State,Zip:	PORTLAND, OR 97209
ECS Site ID:	1414
Facility Size:	0.5
Action:	Completed ICP or VCP Cost Recovery Agreement
Start Date:	Not reported
End Date:	4/28/1994
Program:	Not reported
Latitude:	Not reported
Longitude:	Not reported
Primary Action Flag:	N
Investigation Code:	Not reported
IC EC:	Not reported
Region:	Not reported

FINDS:
Registry ID: 110014302799

Click Here for FRS Facility Detail Report:

Environmental Interest/Information System:
The Oregon Department of Environmental Quality (DEQ) is a regulatory agency tasked with protecting the quality of Oregon's environment. DEQ uses a combination of technical assistance, inspections, and permitting to help public and private facilities and citizens understand and comply with state and federal environmental regulations.

Click this hyperlink while viewing on your computer to access additional FINDS: detail in the EDR Site Report.

508
West
1/2-1
0.706 mi.
3728 ft.

Relative:
Lower

Actual:
36 ft.

ZIDELL EXPLORATIONS INC
3121 SW MOODY AV
PORTLAND, OR 97201

SEMS-ARCHIVE **1000204998**
RCRA-VSQG **ORD027765650**
OR ECSI
OR CRL
OR UST
OR AST
OR ENG CONTROLS
OR INST CONTROL
OR VCP
OR BROWNFIELDS
FINDS
ECHO
OR HSIS
OR NPDES

SEMS Archive:

Site ID:	1000401
EPA ID:	ORD027765650
Name:	ZIDELL EXPLORATIONS INC
Address:	3121 SW MOODY AV
Address 2:	Not reported
City,State,Zip:	PORTLAND, OR 97201
Cong District:	03
FIPS Code:	41051
FF:	N
NPL:	Not on the NPL
Non NPL Status:	NFRAP-Site does not qualify for the NPL based on existing information

SEMS Archive Detail:

ZIDELL EXPLORATIONS INC (Continued) **1000204998**

Region:	10
Site ID:	1000401
EPA ID:	ORD027765650
Site Name:	ZIDELL EXPLORATIONS INC
NPL:	N
FF:	N
OU:	00
Action Code:	PA
Action Name:	PA
SEQ:	1
Start Date:	1987-09-30 04:00:00
Finish Date:	1987-09-30 04:00:00
Qual:	H
Current Action Lead:	St Perf

Region:	10
Site ID:	1000401
EPA ID:	ORD027765650
Site Name:	ZIDELL EXPLORATIONS INC
NPL:	N
FF:	N
OU:	00
Action Code:	DS
Action Name:	DISCVRY
SEQ:	1
Start Date:	1986-01-20 05:00:00
Finish Date:	1986-01-20 05:00:00
Qual:	Not reported
Current Action Lead:	St Perf

Region:	10
Site ID:	1000401
EPA ID:	ORD027765650
Site Name:	ZIDELL EXPLORATIONS INC
NPL:	N
FF:	N
OU:	00
Action Code:	SI
Action Name:	SI
SEQ:	1
Start Date:	1988-07-12 04:00:00
Finish Date:	1988-08-09 04:00:00
Qual:	N
Current Action Lead:	EPA Perf

Region:	10
Site ID:	1000401
EPA ID:	ORD027765650
Site Name:	ZIDELL EXPLORATIONS INC
NPL:	N
FF:	N
OU:	00
Action Code:	VS
Action Name:	ARCH SITE
SEQ:	1
Start Date:	Not reported
Finish Date:	1988-08-09 04:00:00

ZIDELL EXPLORATIONS INC (Continued) **1000204998**

Qual: Not reported
Current Action Lead: EPA Perf In-Hse

RCRA Listings:

Date Form Received by Agency:		20031231
Handler Name:		Zidell Marine Corporation
Handler Address:		3121 Sw Moody Ave
Handler City,State,Zip:		PORTLAND, OR 97239
EPA ID:		ORD027765650
Contact Name:		STEVEN L SHAIN
Contact Address:		3121 SW MOODY AVENUE
Contact City,State,Zip:		PORTLAND, OR 97239-4500
Contact Telephone:		503-228-8691
Contact Fax:		Not reported
Contact Email:		Not reported
Contact Title:		Not reported
EPA Region:		10
Land Type:		Private
Federal Waste Generator Description:		Conditionally Exempt Small Quantity Generator
Non-Notifier:		Not reported
Biennial Report Cycle:		Not reported
Accessibility:		Not reported
Active Site Indicator:		Handler Activities
State District Owner:		Not reported
State District:		Not reported
Mailing Address:		3121 SW MOODY AVENUE
Mailing City,State,Zip:		PORTLAND, OR 97239-4500
Owner Name:	Zidell Marine Corporation	
Owner Type:		Private
Operator Name:	Zidell Marine Corporation	
Operator Type:		Private
Short-Term Generator Activity:		No
Importer Activity:		No
Mixed Waste Generator:		No
Transporter Activity:		No
Transfer Facility Activity:		No
Recycler Activity with Storage:		No
Small Quantity On-Site Burner Exemption:		No
Smelting Melting and Refining Furnace Exemption:		No
Underground Injection Control:		No
Off-Site Waste Receipt:		No
Universal Waste Indicator:		No
Universal Waste Destination Facility:		No
Federal Universal Waste:		No
Active Site State-Reg Handler:		---
Federal Facility Indicator:		Not reported
Hazardous Secondary Material Indicator:		N
Sub-Part K Indicator:		Not reported
2018 GPRA Permit Baseline:		Not on the Baseline
2018 GPRA Renewals Baseline:		Not on the Baseline
202 GPRA Corrective Action Baseline:		No
Subject to Corrective Action Universe:		No
Non-TSDFs Where RCRA CA has Been Imposed Universe:		No
Corrective Action Priority Ranking:		No NCAPS ranking
Environmental Control Indicator:		No
Institutional Control Indicator:		No

ZIDELL EXPLORATIONS INC (Continued) **1000204998**

Human Exposure Controls Indicator:	N/A
Groundwater Controls Indicator:	N/A
Significant Non-Complier Universe:	No
Unaddressed Significant Non-Complier Universe:	No
Addressed Significant Non-Complier Universe:	No
Significant Non-Complier With a Compliance Schedule Universe:	No
Financial Assurance Required:	Not reported
Handler Date of Last Change:	20140602
Recognized Trader-Importer:	No
Recognized Trader-Exporter:	No
Importer of Spent Lead Acid Batteries:	No
Exporter of Spent Lead Acid Batteries:	No
Recycler Activity Without Storage:	No
Manifest Broker:	No
Sub-Part P Indicator:	No

Hazardous Waste Summary:

Waste Code:	NONE
Waste Description:	Not Defined

Handler - Owner Operator:

Owner/Operator Indicator:	Operator
Owner/Operator Name:	ZIDELL MARINE CORPORATION
Legal Status:	Private
Date Became Current:	Not reported
Date Ended Current:	Not reported
Owner/Operator Address:	3121 SW MOODY AVENUE
Owner/Operator City,State,Zip:	PORTLAND, OR 97201
Owner/Operator Telephone:	503-228-8691
Owner/Operator Telephone Ext:	Not reported
Owner/Operator Fax:	Not reported
Owner/Operator Email:	Not reported

Owner/Operator Indicator:	Owner
Owner/Operator Name:	ZIDELL MARINE CORPORATION
Legal Status:	Private
Date Became Current:	19960103
Date Ended Current:	Not reported
Owner/Operator Address:	3121 SW MOODY AVENUE
Owner/Operator City,State,Zip:	PORTLAND, OR 97201
Owner/Operator Telephone:	503-228-8691
Owner/Operator Telephone Ext:	Not reported
Owner/Operator Fax:	Not reported
Owner/Operator Email:	Not reported

Owner/Operator Indicator:	Owner
Owner/Operator Name:	ZIDELL MARINE CORPORATION
Legal Status:	Private
Date Became Current:	19980320
Date Ended Current:	Not reported
Owner/Operator Address:	3121 SW MOODY AVENUE
Owner/Operator City,State,Zip:	PORTLAND, OR 97201
Owner/Operator Telephone:	503-228-8691
Owner/Operator Telephone Ext:	Not reported
Owner/Operator Fax:	Not reported

ZIDELL EXPLORATIONS INC (Continued) **1000204998**

Owner/Operator Email: Not reported

Owner/Operator Indicator: Owner
Owner/Operator Name: ZIDELL MARINE CORPORATION
Legal Status: Private
Date Became Current: 19990127
Date Ended Current: Not reported
Owner/Operator Address: 3121 SW MOODY AVENUE
Owner/Operator City,State,Zip: PORTLAND, OR 97201
Owner/Operator Telephone: 503-228-8691
Owner/Operator Telephone Ext: Not reported
Owner/Operator Fax: Not reported
Owner/Operator Email: Not reported

Owner/Operator Indicator: Operator
Owner/Operator Name: ZIDELL MARINE CORPORATION
Legal Status: Private
Date Became Current: 20000113
Date Ended Current: Not reported
Owner/Operator Address: 3121 SW MOODY AVENUE
Owner/Operator City,State,Zip: PORTLAND, OR 97201
Owner/Operator Telephone: 503-228-8691
Owner/Operator Telephone Ext: Not reported
Owner/Operator Fax: Not reported
Owner/Operator Email: Not reported

Owner/Operator Indicator: Operator
Owner/Operator Name: ZIDELL MARINE CORPORATION
Legal Status: Private
Date Became Current: 19940204
Date Ended Current: Not reported
Owner/Operator Address: 3121 SW MOODY AVENUE
Owner/Operator City,State,Zip: PORTLAND, OR 97201
Owner/Operator Telephone: 503-228-8691
Owner/Operator Telephone Ext: Not reported
Owner/Operator Fax: Not reported
Owner/Operator Email: Not reported

Owner/Operator Indicator: Owner
Owner/Operator Name: ZIDELL MARINE CORPORATION
Legal Status: Private
Date Became Current: 19950208
Date Ended Current: Not reported
Owner/Operator Address: 3121 SW MOODY AVENUE
Owner/Operator City,State,Zip: PORTLAND, OR 97201
Owner/Operator Telephone: 503-228-8691
Owner/Operator Telephone Ext: Not reported
Owner/Operator Fax: Not reported
Owner/Operator Email: Not reported

Owner/Operator Indicator: Operator
Owner/Operator Name: ZIDELL MARINE CORPORATION
Legal Status: Private
Date Became Current: 20031231
Date Ended Current: Not reported
Owner/Operator Address: 3121 SW MOODY AVENUE
Owner/Operator City,State,Zip: PORTLAND, OR 97239-4500

ZIDELL EXPLORATIONS INC (Continued) **1000204998**

Owner/Operator Telephone: 503-228-8691
Owner/Operator Telephone Ext: Not reported
Owner/Operator Fax: Not reported
Owner/Operator Email: Not reported

Owner/Operator Indicator: Owner
Owner/Operator Name: ZIDELL MARINE CORPORATION
Legal Status: Private
Date Became Current: 20000113
Date Ended Current: Not reported
Owner/Operator Address: 3121 SW MOODY AVENUE
Owner/Operator City,State,Zip: PORTLAND, OR 97201
Owner/Operator Telephone: 503-228-8691
Owner/Operator Telephone Ext: Not reported
Owner/Operator Fax: Not reported
Owner/Operator Email: Not reported

Owner/Operator Indicator: Owner
Owner/Operator Name: ZIDELL MARINE CORPORATION
Legal Status: Private
Date Became Current: 19890918
Date Ended Current: Not reported
Owner/Operator Address: 3121 SW MOODY AVENUE
Owner/Operator City,State,Zip: PORTLAND, OR 97239-4500
Owner/Operator Telephone: 503-228-8691
Owner/Operator Telephone Ext: Not reported
Owner/Operator Fax: Not reported
Owner/Operator Email: Not reported

Owner/Operator Indicator: Owner
Owner/Operator Name: ZIDELL MARINE CORPORATION
Legal Status: Private
Date Became Current: 19970106
Date Ended Current: Not reported
Owner/Operator Address: 3121 SW MOODY AVENUE
Owner/Operator City,State,Zip: PORTLAND, OR 97201
Owner/Operator Telephone: 503-228-8691
Owner/Operator Telephone Ext: Not reported
Owner/Operator Fax: Not reported
Owner/Operator Email: Not reported

Owner/Operator Indicator: Operator
Owner/Operator Name: ZIDELL MARINE CORPORATION
Legal Status: Private
Date Became Current: 19990127
Date Ended Current: Not reported
Owner/Operator Address: 3121 SW MOODY AVENUE
Owner/Operator City,State,Zip: PORTLAND, OR 97201
Owner/Operator Telephone: 503-228-8691
Owner/Operator Telephone Ext: Not reported
Owner/Operator Fax: Not reported
Owner/Operator Email: Not reported

Owner/Operator Indicator: Owner
Owner/Operator Name: ZIDELL MARINE CORPORATION
Legal Status: Private
Date Became Current: 19940204

ZIDELL EXPLORATIONS INC (Continued) **1000204998**

Date Ended Current: Not reported
Owner/Operator Address: 3121 SW MOODY AVENUE
Owner/Operator City,State,Zip: PORTLAND, OR 97201
Owner/Operator Telephone: 503-228-8691
Owner/Operator Telephone Ext: Not reported
Owner/Operator Fax: Not reported
Owner/Operator Email: Not reported

Owner/Operator Indicator: Operator
Owner/Operator Name: ZIDELL MARINE CORPORATION
Legal Status: Private
Date Became Current: 19960103
Date Ended Current: Not reported
Owner/Operator Address: 3121 SW MOODY AVENUE
Owner/Operator City,State,Zip: PORTLAND, OR 97201
Owner/Operator Telephone: 503-228-8691
Owner/Operator Telephone Ext: Not reported
Owner/Operator Fax: Not reported
Owner/Operator Email: Not reported

Owner/Operator Indicator: Owner
Owner/Operator Name: ZIDELL MARINE CORPORATION
Legal Status: Private
Date Became Current: 20030110
Date Ended Current: Not reported
Owner/Operator Address: 3121 SW MOODY AVENUE
Owner/Operator City,State,Zip: PORTLAND, OR 97201
Owner/Operator Telephone: 503-228-8691
Owner/Operator Telephone Ext: Not reported
Owner/Operator Fax: Not reported
Owner/Operator Email: Not reported

Owner/Operator Indicator: Owner
Owner/Operator Name: ZIDELL MARINE CORPORATION
Legal Status: Private
Date Became Current: 19930216
Date Ended Current: Not reported
Owner/Operator Address: 3121 SW MOODY AVENUE
Owner/Operator City,State,Zip: PORTLAND, OR 97201
Owner/Operator Telephone: 503-228-8691
Owner/Operator Telephone Ext: Not reported
Owner/Operator Fax: Not reported
Owner/Operator Email: Not reported

Owner/Operator Indicator: Operator
Owner/Operator Name: ZIDELL MARINE CORPORATION
Legal Status: Private
Date Became Current: 19950208
Date Ended Current: Not reported
Owner/Operator Address: 3121 SW MOODY AVENUE
Owner/Operator City,State,Zip: PORTLAND, OR 97201
Owner/Operator Telephone: 503-228-8691
Owner/Operator Telephone Ext: Not reported
Owner/Operator Fax: Not reported
Owner/Operator Email: Not reported

Owner/Operator Indicator: Owner

ZIDELL EXPLORATIONS INC (Continued) **1000204998**

Owner/Operator Name: ZIDELL MARINE CORPORATION
Legal Status: Private
Date Became Current: 19920401
Date Ended Current: Not reported
Owner/Operator Address: 3121 SW MOODY AVENUE
Owner/Operator City,State,Zip: PORTLAND, OR 97201
Owner/Operator Telephone: 503-228-8691
Owner/Operator Telephone Ext: Not reported
Owner/Operator Fax: Not reported
Owner/Operator Email: Not reported

Owner/Operator Indicator: Operator
Owner/Operator Name: ZIDELL MARINE CORPORATION
Legal Status: Private
Date Became Current: Not reported
Date Ended Current: Not reported
Owner/Operator Address: 3121 SW MOODY AVENUE
Owner/Operator City,State,Zip: PORTLAND, OR 97239-4500
Owner/Operator Telephone: 503-228-8691
Owner/Operator Telephone Ext: Not reported
Owner/Operator Fax: Not reported
Owner/Operator Email: Not reported

Owner/Operator Indicator: Operator
Owner/Operator Name: ZIDELL MARINE CORPORATION
Legal Status: Private
Date Became Current: 19970106
Date Ended Current: Not reported
Owner/Operator Address: 3121 SW MOODY AVENUE
Owner/Operator City,State,Zip: PORTLAND, OR 97201
Owner/Operator Telephone: 503-228-8691
Owner/Operator Telephone Ext: Not reported
Owner/Operator Fax: Not reported
Owner/Operator Email: Not reported

Owner/Operator Indicator: Operator
Owner/Operator Name: ZIDELL MARINE CORPORATION
Legal Status: Private
Date Became Current: 19980320
Date Ended Current: Not reported
Owner/Operator Address: 3121 SW MOODY AVENUE
Owner/Operator City,State,Zip: PORTLAND, OR 97201
Owner/Operator Telephone: 503-228-8691
Owner/Operator Telephone Ext: Not reported
Owner/Operator Fax: Not reported
Owner/Operator Email: Not reported

Owner/Operator Indicator: Owner
Owner/Operator Name: ZIDELL MARINE CORPORATION
Legal Status: Private
Date Became Current: 20010130
Date Ended Current: Not reported
Owner/Operator Address: 3121 SW MOODY AVENUE
Owner/Operator City,State,Zip: PORTLAND, OR 97201
Owner/Operator Telephone: 503-228-8691
Owner/Operator Telephone Ext: Not reported
Owner/Operator Fax: Not reported

ZIDELL EXPLORATIONS INC (Continued) **1000204998**

Owner/Operator Email: Not reported

Owner/Operator Indicator: Operator
Owner/Operator Name: ZIDELL MARINE CORPORATION
Legal Status: Private
Date Became Current: 20010130
Date Ended Current: Not reported
Owner/Operator Address: 3121 SW MOODY AVENUE
Owner/Operator City,State,Zip: PORTLAND, OR 97201
Owner/Operator Telephone: 503-228-8691
Owner/Operator Telephone Ext: Not reported
Owner/Operator Fax: Not reported
Owner/Operator Email: Not reported

Owner/Operator Indicator: Owner
Owner/Operator Name: ZIDELL MARINE CORPORATION
Legal Status: Private
Date Became Current: 20020320
Date Ended Current: Not reported
Owner/Operator Address: 3121 SW MOODY AVENUE
Owner/Operator City,State,Zip: PORTLAND, OR 97201
Owner/Operator Telephone: 503-228-8691
Owner/Operator Telephone Ext: Not reported
Owner/Operator Fax: Not reported
Owner/Operator Email: Not reported

Owner/Operator Indicator: Operator
Owner/Operator Name: ZIDELL MARINE CORPORATION
Legal Status: Private
Date Became Current: 20020320
Date Ended Current: Not reported
Owner/Operator Address: 3121 SW MOODY AVENUE
Owner/Operator City,State,Zip: PORTLAND, OR 97201
Owner/Operator Telephone: 503-228-8691
Owner/Operator Telephone Ext: Not reported
Owner/Operator Fax: Not reported
Owner/Operator Email: Not reported

Owner/Operator Indicator: Operator
Owner/Operator Name: ZIDELL MARINE CORPORATION
Legal Status: Private
Date Became Current: 20030110
Date Ended Current: Not reported
Owner/Operator Address: 3121 SW MOODY AVENUE
Owner/Operator City,State,Zip: PORTLAND, OR 97201
Owner/Operator Telephone: 503-228-8691
Owner/Operator Telephone Ext: Not reported
Owner/Operator Fax: Not reported
Owner/Operator Email: Not reported

Historic Generators:
Receive Date: 19920401
Handler Name: ZIDELL MARINE CORP
Federal Waste Generator Description: Very Small Quantity Generator (formerly Conditionally-Exempt Small Quantity Generator
State District Owner: Not reported
Large Quantity Handler of Universal Waste: No

ZIDELL EXPLORATIONS INC (Continued) **1000204998**

Recognized Trader Importer:	No
Recognized Trader Exporter:	No
Spent Lead Acid Battery Importer:	No
Spent Lead Acid Battery Exporter:	No
Current Record:	No
Non Storage Recycler Activity:	Not reported
Electronic Manifest Broker:	Not reported

Receive Date:	19930216
Handler Name:	ZIDELL MARINE CORP
Federal Waste Generator Description:	Very Small Quantity Generator (formerly Conditionally-Exempt Small Quantity Generator
State District Owner:	Not reported
Large Quantity Handler of Universal Waste:	No
Recognized Trader Importer:	No
Recognized Trader Exporter:	No
Spent Lead Acid Battery Importer:	No
Spent Lead Acid Battery Exporter:	No
Current Record:	No
Non Storage Recycler Activity:	Not reported
Electronic Manifest Broker:	Not reported

Receive Date:	19940204
Handler Name:	ZIDELL MARINE CORP
Federal Waste Generator Description:	Very Small Quantity Generator (formerly Conditionally-Exempt Small Quantity Generator
State District Owner:	Not reported
Large Quantity Handler of Universal Waste:	No
Recognized Trader Importer:	No
Recognized Trader Exporter:	No
Spent Lead Acid Battery Importer:	No
Spent Lead Acid Battery Exporter:	No
Current Record:	No
Non Storage Recycler Activity:	Not reported
Electronic Manifest Broker:	Not reported

Receive Date:	19950208
Handler Name:	ZIDELL MARINE CORP
Federal Waste Generator Description:	Very Small Quantity Generator (formerly Conditionally-Exempt Small Quantity Generator
State District Owner:	Not reported
Large Quantity Handler of Universal Waste:	No
Recognized Trader Importer:	No
Recognized Trader Exporter:	No
Spent Lead Acid Battery Importer:	No
Spent Lead Acid Battery Exporter:	No
Current Record:	No
Non Storage Recycler Activity:	Not reported
Electronic Manifest Broker:	Not reported

Receive Date:	19960103
Handler Name:	ZIDELL MARINE CORP
Federal Waste Generator Description:	Very Small Quantity Generator (formerly Conditionally-Exempt Small Quantity Generator
State District Owner:	Not reported
Large Quantity Handler of Universal Waste:	No
Recognized Trader Importer:	No

ZIDELL EXPLORATIONS INC (Continued) **1000204998**

Recognized Trader Exporter:	No
Spent Lead Acid Battery Importer:	No
Spent Lead Acid Battery Exporter:	No
Current Record:	No
Non Storage Recycler Activity:	Not reported
Electronic Manifest Broker:	Not reported
Receive Date:	19970106
Handler Name: ZIDELL MARINE CORP	
Federal Waste Generator Description:	Very Small Quantity Generator (formerly Conditionally-Exempt Small Quantity Generator
State District Owner:	Not reported
Large Quantity Handler of Universal Waste:	No
Recognized Trader Importer:	No
Recognized Trader Exporter:	No
Spent Lead Acid Battery Importer:	No
Spent Lead Acid Battery Exporter:	No
Current Record:	No
Non Storage Recycler Activity:	Not reported
Electronic Manifest Broker:	Not reported
Receive Date:	19980320
Handler Name: ZIDELL MARINE CORP	
Federal Waste Generator Description:	Very Small Quantity Generator (formerly Conditionally-Exempt Small Quantity Generator
State District Owner:	Not reported
Large Quantity Handler of Universal Waste:	No
Recognized Trader Importer:	No
Recognized Trader Exporter:	No
Spent Lead Acid Battery Importer:	No
Spent Lead Acid Battery Exporter:	No
Current Record:	No
Non Storage Recycler Activity:	Not reported
Electronic Manifest Broker:	Not reported
Receive Date:	19990127
Handler Name: ZIDELL MARINE CORP	
Federal Waste Generator Description:	Very Small Quantity Generator (formerly Conditionally-Exempt Small Quantity Generator
State District Owner:	Not reported
Large Quantity Handler of Universal Waste:	No
Recognized Trader Importer:	No
Recognized Trader Exporter:	No
Spent Lead Acid Battery Importer:	No
Spent Lead Acid Battery Exporter:	No
Current Record:	No
Non Storage Recycler Activity:	Not reported
Electronic Manifest Broker:	Not reported
Receive Date:	20000113
Handler Name: ZIDELL MARINE CORP	
Federal Waste Generator Description:	Very Small Quantity Generator (formerly Conditionally-Exempt Small Quantity Generator
State District Owner:	Not reported
Large Quantity Handler of Universal Waste:	No
Recognized Trader Importer:	No
Recognized Trader Exporter:	No

ZIDELL EXPLORATIONS INC (Continued) **1000204998**

Spent Lead Acid Battery Importer: No
Spent Lead Acid Battery Exporter: No
Current Record: No
Non Storage Recycler Activity: Not reported
Electronic Manifest Broker: Not reported

Receive Date: 20010130
Handler Name: ZIDELL MARINE CORP
Federal Waste Generator Description: Very Small Quantity Generator (formerly Conditionally-Exempt Small Quantity Generator
State District Owner: Not reported
Large Quantity Handler of Universal Waste: No
Recognized Trader Importer: No
Recognized Trader Exporter: No
Spent Lead Acid Battery Importer: No
Spent Lead Acid Battery Exporter: No
Current Record: No
Non Storage Recycler Activity: Not reported
Electronic Manifest Broker: Not reported

Receive Date: 20020320
Handler Name: ZIDELL MARINE CORP
Federal Waste Generator Description: Very Small Quantity Generator (formerly Conditionally-Exempt Small Quantity Generator
State District Owner: Not reported
Large Quantity Handler of Universal Waste: No
Recognized Trader Importer: No
Recognized Trader Exporter: No
Spent Lead Acid Battery Importer: No
Spent Lead Acid Battery Exporter: No
Current Record: No
Non Storage Recycler Activity: Not reported
Electronic Manifest Broker: Not reported

Receive Date: 20030110
Handler Name: ZIDELL MARINE CORP
Federal Waste Generator Description: Very Small Quantity Generator (formerly Conditionally-Exempt Small Quantity Generator
State District Owner: Not reported
Large Quantity Handler of Universal Waste: No
Recognized Trader Importer: No
Recognized Trader Exporter: No
Spent Lead Acid Battery Importer: No
Spent Lead Acid Battery Exporter: No
Current Record: No
Non Storage Recycler Activity: Not reported
Electronic Manifest Broker: Not reported

Receive Date: 20031231
Handler Name: ZIDELL MARINE CORPORATION
Federal Waste Generator Description: Very Small Quantity Generator (formerly Conditionally-Exempt Small Quantity Generator
State District Owner: Not reported
Large Quantity Handler of Universal Waste: No
Recognized Trader Importer: No
Recognized Trader Exporter: No
Spent Lead Acid Battery Importer: No

ZIDELL EXPLORATIONS INC (Continued) **1000204998**

Spent Lead Acid Battery Exporter: No
Current Record: Yes
Non Storage Recycler Activity: Not reported
Electronic Manifest Broker: Not reported

List of NAICS Codes and Descriptions:
NAICS Code: 336611
NAICS Description: Ship Building And Repairing

Has the Facility Received Notices of Violations:
Found Violation: Yes
Agency Which Determined Violation: State
Violation Short Description: Generators - General
Date Violation was Determined: 19981112
Actual Return to Compliance Date: 19990301
Return to Compliance Qualifier: Observed
Violation Responsible Agency: State
Scheduled Compliance Date: 19991221
Enforcement Identifier: 000
Date of Enforcement Action: 19981123
Enforcement Responsible Agency: State
Enforcement Docket Number: Not reported
Enforcement Attorney: OR
Corrective Action Component: No
Appeal Initiated Date: Not reported
Appeal Resolution Date: Not reported
Disposition Status Date: Not reported
Disposition Status: Not reported
Disposition Status Description: Not reported
Consent/Final Order Sequence Number:Not reported
Consent/Final Order Respondent Name: Not reported
Consent/Final Order Lead Agency: Not reported
Enforcement Type: NOTICE OF NONCOMPLIANCE
Enforcement Responsible Person: ORREP
Enforcement Responsible Sub-Organization: NWR
SEP Sequence Number: Not reported
SEP Expenditure Amount: Not reported
SEP Scheduled Completion Date: Not reported
SEP Actual Date: Not reported
SEP Defaulted Date: Not reported
SEP Type: Not reported
SEP Type Description: Not reported
Proposed Amount: Not reported
Final Monetary Amount: Not reported
Paid Amount: Not reported
Final Count: Not reported
Final Amount: Not reported

Evaluation Action Summary:
Evaluation Date: 19981112
Evaluation Responsible Agency: State
Found Violation: Yes
Evaluation Type Description: COMPLIANCE EVALUATION INSPECTION
Evaluation Responsible Person Identifier: ORREP
Evaluation Responsible Sub-Organization: NWR
Actual Return to Compliance Date: 19990301

ZIDELL EXPLORATIONS INC (Continued) **1000204998**

Scheduled Compliance Date:	19991221
Date of Request:	Not reported
Date Response Received:	Not reported
Request Agency:	Not reported
Former Citation:	Not reported

ECSI:

Name:	ZIDELL WATERFRONT PROPERTY
Address:	3121 SW MOODY AVE.
City,State,Zip:	PORTLAND, OR 97201
State ID Number:	689
Brown ID:	Brownfield Site - DEQ Tech Assistance
Study Area:	False
Region ID:	Not reported
Legislatve ID:	831
Investigation:	Listed on the CRL/Inventory
FACA ID:	965
Further Action:	0
Lat/Long (dms):	45 30 1.00 / -122 40 14.00
County Code:	26.00
Score Value:	Not reported
Cerclis ID:	027765650
Township Coord.:	1.00
Township Zone:	S
Range Coord:	1.00
Range Zone:	E
Section Coord:	10
Qtr Section:	AC
Tax Lots:	200, 201, 202, 203
Size:	32.2 acres
NPL:	False
Orphan:	False
Updated By:	KDANA
Update Date:	07/06/2023
Created Date:	03/25/1988
Decode For RegionID:	Not reported
Decode For BrownID:	Brownfield Site - DEQ Technical Assistance
Decode For Furtheract:	Not reported
Decode For Investstat:	Listed on the CRL/Inventory
Decode For Legislative:	Owner, operator or other party under agreement, order or consent decree under ORS 465.200 or 465.420
Alias Name:	North Macadam District Project
Alias Name:	ZRZ Realty Co.

Hazardous Release:

Substance ID.:	121662
Haz Release ID:	381759
Qty Released:	Not reported
Date Released:	Not reported
Update Date:	07/31/1998
Update By:	Not reported
Substance Code:	7440-36-0
Substance Name:	ANTIMONY
Substance Abbrev.:	Not reported
Substance Alias ID:	319283
Sub Alias Name:	SB

ZIDELL EXPLORATIONS INC (Continued) **1000204998**

Substance Alias ID: 319284
Sub Alias Name: STIBIUM
Sampling Result ID: 340170
Feature Id: Not reported
Hazard Release Id: 381759
Medium: 703
Substance Abbrev.: Not reported
Unit Code: Not reported
Observation: False
Owner Operator: False
Lab Data: True
Sample Depth: Not reported
Start Date: 02/09/1989
End Date: Not reported
Min Concentration: Not reported
Max Concentration: Not reported
Sample Comment: 2190 ppm
Last Update By: jmw
Update Date: 07/31/1998
Decode for MediumID: Soil
Sampling Result ID: 340171
Feature Id: Not reported
Hazard Release Id: 381759
Medium: 698
Substance Abbrev.: Not reported
Unit Code: Not reported
Observation: False
Owner Operator: False
Lab Data: True
Sample Depth: Not reported
Start Date: 02/09/1989
End Date: Not reported
Min Concentration: Not reported
Max Concentration: Not reported
Sample Comment: 78 ppb
Last Update By: jmw
Update Date: 07/31/1998
Decode for MediumID: Groundwater
Sampling Result ID: 339949
Feature Id: Not reported
Hazard Release Id: 381759
Medium: 701
Substance Abbrev.: Not reported
Unit Code: Not reported
Observation: False
Owner Operator: False
Lab Data: True
Sample Depth: Not reported
Start Date: 10/19/1998
End Date: Not reported
Min Concentration: Not reported
Max Concentration: Not reported
Sample Comment: 287 ppm
Last Update By: jmw
Update Date: 10/12/2000
Decode for MediumID: Sediment

ZIDELL EXPLORATIONS INC (Continued) **1000204998**

Substance ID.: 122031
Haz Release ID: 381760
Qty Released: Not reported
Date Released: Not reported
Update Date: 07/31/1998
Update By: Not reported
Substance Code: ECD312
Substance Name: TRIBUTYLTIN
Substance Abbrev.: Not reported
Sampling Result ID: 340172
Feature Id: Not reported
Hazard Release Id: 381760
Medium: 701
Substance Abbrev.: Not reported
Unit Code: Not reported
Observation: False
Owner Operator: False
Lab Data: True
Sample Depth: Not reported
Start Date: 10/28/1997
End Date: Not reported
Min Concentration: Not reported
Max Concentration: Not reported
Sample Comment: 14,000 ppb
Last Update By: jmw
Update Date: 07/31/1998
Decode for MediumID: Sediment

Substance ID.: 121646
Haz Release ID: 380943
Qty Released: Not reported
Date Released: Not reported
Update Date: 06/05/1997
Update By: Not reported
Substance Code: 7440-02-0
Substance Name: NICKEL
Substance Abbrev.: Not reported
Substance Category ID: 8469
Substance Category: Inorganics
Category Level: Not reported
Created By: Not reported
Created Date: 12/17/2002
Substance Category ID: 8469
Substance Category: Inorganics
Category Level: Not reported
Created By: Not reported
Created Date: 12/17/2002
Substance Alias ID: 319266
Sub Alias Name: NI
Sampling Result ID: 342893
Feature Id: Not reported
Hazard Release Id: 380943
Medium: 698
Substance Abbrev.: Not reported
Unit Code: Not reported
Observation: False
Owner Operator: False

ZIDELL EXPLORATIONS INC (Continued) **1000204998**

Lab Data: True
Sample Depth: Not reported
Start Date: 08/08/1995
End Date: Not reported
Min Concentration: Not reported
Max Concentration: Not reported
Sample Comment: 283 ppb
Last Update By: jmw
Update Date: 10/12/2000
Decode for MediumID: Groundwater
Sampling Result ID: 339953
Feature Id: Not reported
Hazard Release Id: 380943
Medium: 701
Substance Abbrev.: Not reported
Unit Code: Not reported
Observation: False
Owner Operator: False
Lab Data: True
Sample Depth: Not reported
Start Date: 10/29/1997
End Date: Not reported
Min Concentration: Not reported
Max Concentration: Not reported
Sample Comment: 151 ppm
Last Update By: jmw
Update Date: 10/12/2000
Decode for MediumID: Sediment

Substance ID.: 121608
Haz Release ID: 380944
Qty Released: Not reported
Date Released: Not reported
Update Date: 06/05/1997
Update By: Not reported
Substance Code: 71-43-2
Substance Name: BENZENE
Substance Abbrev.: Not reported
Substance Category ID: 8502
Substance Category: Volatiles
Category Level: Not reported
Created By: Not reported
Created Date: 12/17/2002
Substance Category ID: 8502
Substance Category: Volatiles
Category Level: Not reported
Created By: Not reported
Created Date: 12/17/2002
Substance Alias ID: 319178
Sub Alias Name: BENZOL
Substance Alias ID: 319179
Sub Alias Name: COAL NAPTHA
Substance Alias ID: 319180
Sub Alias Name: CYCLOHEXATRIENE
Substance Alias ID: 319181
Sub Alias Name: PHENE
Substance Alias ID: 319182

ZIDELL EXPLORATIONS INC (Continued) **1000204998**

Sub Alias Name: PYROBENZOL
Sampling Result ID: 342894
Feature Id: Not reported
Hazard Release Id: 380944
Medium: 698
Substance Abbrev.: Not reported
Unit Code: Not reported
Observation: False
Owner Operator: False
Lab Data: True
Sample Depth: Not reported
Start Date: 08/01/1995
End Date: Not reported
Min Concentration: Not reported
Max Concentration: Not reported
Sample Comment: 11ppb
Last Update By: jma
Update Date: 05/07/1997
Decode for MediumID: Groundwater

Substance ID.: 122002
Haz Release ID: 380945
Qty Released: Not reported
Date Released: Not reported
Update Date: 06/05/1997
Update By: Not reported
Substance Code: ECD243
Substance Name: POLYAROMATIC HYDROCARBONS (PAH)
Substance Abbrev.: Not reported
Substance Alias ID: 318143
Sub Alias Name: PAH
Substance Alias ID: 318148
Sub Alias Name: POLYCYCLIC AROMATIC HYDROCARBONS (PAH)
Substance Alias ID: 318149
Sub Alias Name: POLYNUCLEAR AROMATIC HYDROCARBINS (PNA)
Substance Alias ID: 318150
Sub Alias Name: PNA
Sampling Result ID: 342895
Feature Id: Not reported
Hazard Release Id: 380945
Medium: 703
Substance Abbrev.: Not reported
Unit Code: Not reported
Observation: False
Owner Operator: False
Lab Data: True
Sample Depth: Not reported
Start Date: 08/01/1995
End Date: Not reported
Min Concentration: Not reported
Max Concentration: Not reported
Sample Comment: 398 ppm (total carcinogenic PAHs)
Last Update By: jmw
Update Date: 10/12/2000
Decode for MediumID: Soil
Sampling Result ID: 339957
Feature Id: Not reported

ZIDELL EXPLORATIONS INC (Continued) **1000204998**

Hazard Release Id: 380945
Medium: 701
Substance Abbrev.: Not reported
Unit Code: Not reported
Observation: False
Owner Operator: False
Lab Data: True
Sample Depth: Not reported
Start Date: 10/19/1998
End Date: Not reported
Min Concentration: Not reported
Max Concentration: Not reported
Sample Comment: 11.5 ppm
Last Update By: jmw
Update Date: 10/12/2000
Decode for MediumID: Sediment

Substance ID.: 121639
Haz Release ID: 384660
Qty Released: Not reported
Date Released: Not reported
Update Date: 06/05/1997
Update By: Not reported
Substance Code: 7439-92-1
Substance Name: LEAD
Substance Abbrev.: Not reported
Substance Category ID: 8466
Substance Category: Inorganics
Category Level: Not reported
Created By: Not reported
Created Date: 12/17/2002
Substance Category ID: 8466
Substance Category: Inorganics
Category Level: Not reported
Created By: Not reported
Created Date: 12/17/2002
Substance Alias ID: 319256
Sub Alias Name: PB
Sampling Result ID: 343155
Feature Id: Not reported
Hazard Release Id: 384660
Medium: 703
Substance Abbrev.: Not reported
Unit Code: Not reported
Observation: False
Owner Operator: False
Lab Data: True
Sample Depth: Not reported
Start Date: 08/01/1995
End Date: Not reported
Min Concentration: Not reported
Max Concentration: Not reported
Sample Comment: 58,000 ppm
Last Update By: jmw
Update Date: 10/12/2000
Decode for MediumID: Soil
Sampling Result ID: 339952

ZIDELL EXPLORATIONS INC (Continued) **1000204998**

Feature Id: Not reported
Hazard Release Id: 384660
Medium: 701
Substance Abbrev.: Not reported
Unit Code: Not reported
Observation: False
Owner Operator: False
Lab Data: True
Sample Depth: Not reported
Start Date: 10/20/1998
End Date: Not reported
Min Concentration: Not reported
Max Concentration: Not reported
Sample Comment: 2290 ppm
Last Update By: jmw
Update Date: 10/12/2000
Decode for MediumID: Sediment

Substance ID.: 121664
Haz Release ID: 384661
Qty Released: Not reported
Date Released: Not reported
Update Date: 06/05/1997
Update By: Not reported
Substance Code: 7440-38-2
Substance Name: ARSENIC
Substance Abbrev.: Not reported
Substance Category ID: 8439
Substance Category: Inorganics
Category Level: Not reported
Created By: Not reported
Created Date: 12/17/2002
Substance Category ID: 8439
Substance Category: Inorganics
Category Level: Not reported
Created By: Not reported
Created Date: 12/17/2002
Substance Alias ID: 319286
Sub Alias Name: AS
Sampling Result ID: 343156
Feature Id: Not reported
Hazard Release Id: 384661
Medium: 703
Substance Abbrev.: Not reported
Unit Code: Not reported
Observation: False
Owner Operator: False
Lab Data: True
Sample Depth: Not reported
Start Date: 02/09/1989
End Date: Not reported
Min Concentration: Not reported
Max Concentration: Not reported
Sample Comment: 186 ppm
Last Update By: jmd
Update Date: 01/27/1995
Decode for MediumID: Soil

ZIDELL EXPLORATIONS INC (Continued) **1000204998**

Sampling Result ID: 339950
Feature Id: Not reported
Hazard Release Id: 384661
Medium: 701
Substance Abbrev.: Not reported
Unit Code: Not reported
Observation: False
Owner Operator: False
Lab Data: True
Sample Depth: Not reported
Start Date: 10/19/1998
End Date: Not reported
Min Concentration: Not reported
Max Concentration: Not reported
Sample Comment: 25 ppm
Last Update By: jmw
Update Date: 10/12/2000
Decode for MediumID: Sediment

Substance ID.: 121059
Haz Release ID: 384662
Qty Released: Not reported
Date Released: Not reported
Update Date: 01/27/1995
Update By: Not reported
Substance Code: 1336-36-3
Substance Name: PCBs
Substance Abbrev.: Not reported
Substance Category ID: 8558
Substance Category: PCB Substances for the OSPIRG Report
Category Level: Not reported
Created By: Not reported
Created Date: 12/17/2002
Substance Category ID: 8558
Substance Category: PCB Substances for the OSPIRG Report
Category Level: Not reported
Created By: Not reported
Created Date: 12/17/2002
Substance Alias ID: 317029
Sub Alias Name: BIPHENYL,POLYCHLORO-
Substance Alias ID: 317030
Sub Alias Name: CHLORINATED BIPHENYL
Substance Alias ID: 317031
Sub Alias Name: CHLOROBIPHENYL
Substance Alias ID: 317032
Sub Alias Name: POLYCHLORINATED BIPHENYLs
Substance Alias ID: 317033
Sub Alias Name: POLYCHLOROBIPHENYL
Sampling Result ID: 342896
Feature Id: Not reported
Hazard Release Id: 384662
Medium: 698
Substance Abbrev.: Not reported
Unit Code: Not reported
Observation: False
Owner Operator: False
Lab Data: True

ZIDELL EXPLORATIONS INC (Continued) **1000204998**

Sample Depth: Not reported
Start Date: 08/01/1995
End Date: Not reported
Min Concentration: Not reported
Max Concentration: Not reported
Sample Comment: 1.2ppb
Last Update By: jma
Update Date: 05/07/1997
Decode for MediumID: Groundwater
Sampling Result ID: 343157
Feature Id: Not reported
Hazard Release Id: 384662
Medium: 703
Substance Abbrev.: Not reported
Unit Code: Not reported
Observation: False
Owner Operator: False
Lab Data: True
Sample Depth: Not reported
Start Date: 02/09/1989
End Date: Not reported
Min Concentration: Not reported
Max Concentration: Not reported
Sample Comment: 196 ppm
Last Update By: jmw
Update Date: 07/31/1998
Decode for MediumID: Soil
Sampling Result ID: 339956
Feature Id: Not reported
Hazard Release Id: 384662
Medium: 701
Substance Abbrev.: Not reported
Unit Code: Not reported
Observation: False
Owner Operator: False
Lab Data: True
Sample Depth: Not reported
Start Date: 10/19/1998
End Date: Not reported
Min Concentration: Not reported
Max Concentration: Not reported
Sample Comment: 2.6 ppm
Last Update By: jmw
Update Date: 10/12/2000
Decode for MediumID: Sediment

Substance ID.: 121671
Haz Release ID: 384663
Qty Released: Not reported
Date Released: Not reported
Update Date: 01/27/1995
Update By: Not reported
Substance Code: 7440-47-3
Substance Name: CHROMIUM
Substance Abbrev.: Not reported
Substance Category ID: 8462
Substance Category: Inorganics

ZIDELL EXPLORATIONS INC (Continued) **1000204998**

Category Level: Not reported
Created By: Not reported
Created Date: 12/17/2002
Substance Category ID: 8462
Substance Category: Inorganics
Category Level: Not reported
Created By: Not reported
Created Date: 12/17/2002
Substance Alias ID: 319294
Sub Alias Name: CHROMIUM, TOTAL
Substance Alias ID: 318145
Sub Alias Name: CHROMIUM, INORGANIC
Sampling Result ID: 343158
Feature Id: Not reported
Hazard Release Id: 384663
Medium: 703
Substance Abbrev.: Not reported
Unit Code: Not reported
Observation: False
Owner Operator: False
Lab Data: True
Sample Depth: Not reported
Start Date: 02/09/1989
End Date: Not reported
Min Concentration: Not reported
Max Concentration: Not reported
Sample Comment: 1,540 ppm
Last Update By: jmd
Update Date: 01/27/1995
Decode for MediumID: Soil
Sampling Result ID: 339951
Feature Id: Not reported
Hazard Release Id: 384663
Medium: 701
Substance Abbrev.: Not reported
Unit Code: Not reported
Observation: False
Owner Operator: False
Lab Data: True
Sample Depth: Not reported
Start Date: 10/28/1997
End Date: Not reported
Min Concentration: Not reported
Max Concentration: Not reported
Sample Comment: 143 ppm
Last Update By: jmw
Update Date: 10/12/2000
Decode for MediumID: Sediment

Substance ID.: 121989
Haz Release ID: 384664
Qty Released: Not reported
Date Released: Not reported
Update Date: 01/27/1995
Update By: Not reported
Substance Code: ECD200
Substance Name: OIL OR FUEL RELATED COMPOUNDS

ZIDELL EXPLORATIONS INC (Continued) **1000204998**

Substance Abbrev.: Not reported
Substance Category ID: 8532
Substance Category: Petroleum Related Releases for OSPIRG Report
Category Level: Not reported
Created By: Not reported
Created Date: 12/17/2002
Substance Category ID: 8532
Substance Category: Petroleum Related Releases for OSPIRG Report
Category Level: Not reported
Created By: Not reported
Created Date: 12/17/2002
Sampling Result ID: 343159
Feature Id: Not reported
Hazard Release Id: 384664
Medium: 703
Substance Abbrev.: Not reported
Unit Code: Not reported
Observation: False
Owner Operator: False
Lab Data: True
Sample Depth: Not reported
Start Date: 08/01/1995
End Date: Not reported
Min Concentration: Not reported
Max Concentration: Not reported
Sample Comment: 21,000 ppm
Last Update By: jma
Update Date: 05/07/1997
Decode for MediumID: Soil
Sampling Result ID: 339954
Feature Id: Not reported
Hazard Release Id: 384664
Medium: 701
Substance Abbrev.: Not reported
Unit Code: Not reported
Observation: False
Owner Operator: False
Lab Data: True
Sample Depth: Not reported
Start Date: 10/19/1998
End Date: Not reported
Min Concentration: Not reported
Max Concentration: Not reported
Sample Comment: 8,600 ppm
Last Update By: jmw
Update Date: 10/12/2000
Decode for MediumID: Sediment
Sampling Result ID: 339955
Feature Id: Not reported
Hazard Release Id: 384664
Medium: 698
Substance Abbrev.: Not reported
Unit Code: Not reported
Observation: False
Owner Operator: False
Lab Data: True
Sample Depth: Not reported

ZIDELL EXPLORATIONS INC (Continued) **1000204998**

Start Date: 10/20/1999
End Date: Not reported
Min Concentration: Not reported
Max Concentration: Not reported
Sample Comment: 2,600 ppb
Last Update By: jmw
Update Date: 10/12/2000
Decode for MediumID: Groundwater

Narrative:
NARR ID: 5727735
NARR Code: Contamination
Created By: Not reported
Created Date: 12/17/2002
Updated By: SMANZAN
Updated Date: 07/01/2014
Decode for NarcdID: Contamination
NARR Comments: A comprehensive remedial investigation (RI) was conducted at the site between 1997 and 2004. Soil - Contaminants detected above the screening values protective of human and ecological receptors in upland and bankline soil include polychlorinated biphenyls (PCBs - primarily Aroclor 1254, Aroclor 1260, and total PCBs); antimony, arsenic, cadmium, chromium, copper, lead, mercury, nickel, and zinc; polycyclic aromatic hydrocarbons; volatile aromatic hydrocarbons (VOCs - primarily benzene); and petroleum hydrocarbons (diesel, gasoline, oil, grease, and other petroleum hydrocarbons). Asbestos is also prevalent in upland and bankline soil. Dibenzofuran congeners were the only compounds detected in soil above the equivalent 2,3,7,8-TCDD PRG. Groundwater - Groundwater monitoring was performed since 1995 from 15 monitoring wells prior to and as part of the RI. Groundwater monitoring results were compared to ambient water quality critera (AWQCs) for the protection of ecological receptors in freshwater established by the USEPA and DEQ s Level II ecological screening level values (SLVs) for freshwater. Antimony, arsenic, cadmium, chromium, copper, lead, mercury, nickel, zinc, PCB Aroclors 1254 and 1260, ethylbenzene, xylenes, toluene, and carbon disulfide have been detected in at least one location at levels exceeding DEQ s SLVs or the AWQC. However, contaminant transport modeling indicates groundwater contaminants will not reach the Willamette River at concentrations exceeding AWQCs or SLVs. Sediment - PCBs were generally detected only in surface sediment samples (to approximately 10 inches below mudline). Aroclors 1254 and 1260 and total PCBs were detected in concentrations exceeding toxicity SLVs. Metals concentrations exceeding SLVs include antimony, arsenic, cadmium, chromium, copper, lead, mercury nickel and zinc. HPAHs, detected in moderate concentrations include fluoranthene, pyrene, benz(a)anthracene, chrysene, benzo(b)fluoranthene, benzo(k)fluoranthene, benzo(a)pyrene, indeno(1,2,3-cd)pyrene, dibenz(a,h)anthracene, dibenzofuran, and benzo(g,h,i)-perylene. LPAHs, detected in moderate concentrations include 2 methyl naphthalene, naphthalene, acenaphthylene, acenaphthene, fluorene, phenanthrene, and anthracene. TPH as lube oil, motor oil , and diesel were also found in sediment at moderate concentrations. Dibutyltin, monobutyltin, and tributyltin exceeding SLVs.

NARR ID: 5727736
NARR Code: Data Sources
Created By: Not reported

ZIDELL EXPLORATIONS INC (Continued) **1000204998**

Created Date: 12/17/2002
Updated By: DHAFLEY
Updated Date: 07/04/2022
Decode for NarcdID: Data Sources
NARR Comments: 1) February 2, 2009 - Sediment Cap Boundary Report (MFA) 2) March 19, 2009 - Sediment Porewater and Surface Water Sampling Report (MFA) 3) June 22, 2009 -Source Control Measure Status Report (MFA) 4) July 16, 2009 - Sediment Cap Chemical Isolation Layer Modeling Report (MFA) 5) July 24, 2009- Updated Report of Geotechnical Engineering Services Riverbank Stability Evaluation and Sediment Cap Design (GeoDesign) 6) July 24, 2009 - Initial Remedial Design Report (MFA Sediment Cap and Bankline) 7) December 18, 2009 - Joint Permit Application (MFA to Army Corp and Oregon Division of State Lands (MFA) 8) March 15, 2010 - Prefinal Upland Remedial Design Report (MFA) 9) June 19, 2010 - Final Upland Remedial Design Report (MFA) 10) March 22, 2011 - Prefinal Bank and Sediment Remedial Design Report (MFA) 11) April 7, 2011 - Upland Remedial Action Completion Report (MFA) 12) February 21, 2012 - Final Bank and Sediment Remedial Design Report (MFA) 13) March 16, 2012 - Construction Certification Report (MFA for Army Corp) 14) April 26, 2012 - Construction Completion Report, Zidell Bank and Sediment Remediation Project (MFA) 15) June 22, 2012 - Natural Recovery Monitoring, Sampling, and Analysis Plan (MFA) 16) November 9, 2012 - Phase III A and B Upland Cap Remedial Action Plan (MFA) 17) May 2, 2013 - Zidell Interim Site Management Plan (MFA) 18) June 12, 2013 - Bank and Sediment Remedy Operation Monitoring and Maintenance Plan (MFA) 19) August 20, 2013 - Greenway Cap Completion Report (MFA) 20) 2021 Cap Inspection/Annual Report approved by DEQ, July 5, 2022. A long-term environmental management plan was submitted to DEQ in 2018. The plan outlines ongoing monitoring requirements for both the upland and in-water caps to and beyond 2031.

NARR ID: 5728490
NARR Code: Site Location
Created By: Not reported
Created Date: 12/17/2002
Updated By: SMANZAN
Updated Date: 07/11/2014
Decode for NarcdID: Site Location
NARR Comments: Intersecton of SW Moody and Grover St. (west side of Ross Island Bridge)

NARR ID: 5729954
NARR Code: Manner of Release
Created By: Not reported
Created Date: 12/17/2002
Updated By: SMANZAN
Updated Date: 07/02/2014
Decode for NarcdID: Manner of Release
NARR Comments: Sources of soil contamination include former wire burning incinerators, transformers, oil water separators, oil storage areas and no-point source releases during historical ship dismantling and process operations, and waste materials placed as fill.

NARR ID: 5729955
NARR Code: Media Contamination
Created By: Not reported
Created Date: 12/17/2002

ZIDELL EXPLORATIONS INC (Continued) **1000204998**

Updated By: Not reported
Updated Date: 12/17/2002
Decode for NarcdID: Media Contamination
NARR Comments: Past practice of discharging oil-contaminated water onto surface soils, resulting in oil runoff into Willamette River. Reports of dozens of past oil spills in Willamette River. Past burning practices: burning of wire insulation to recover metal, ignition of oils and greases on metal by welding torches, open burning of debris. Off-site migration of airborne paint and clearing of paint spray guns on riverbank.

NARR ID: 5729956
NARR Code: Project Activity Status
Created By: Not reported
Created Date: 12/17/2002
Updated By: SMANZAN
Updated Date: 07/11/2014
Decode for NarcdID: Project Activity Status
NARR Comments: The ROD required remedies have essentially been constructed. The ROD was issued in 2005 and is implemented through Consent Judgment executed Between Zidell and DEQ in 2006. Soil hotspot removal and soil relocation was conducted as part of constructing the upland cap remedy in 2010. The sediment cap and bankline remedies were constructed in 2011, and the Greenway soil cap was constructed along the top of the Willamette River bank in 2012. An interim 1 foot thick gravel cap was constructed on the remaining upland portion of the site in early 2013. An additional 1 foot thick cap will be placed on the interim upland cap by 2016. Zidell completed operations and maintnence plans for the upland, bankline, and in-water caps in 2012. Annual O&M reports and and quarterly activity reports are submitted to DEQ as required by the Consent Judgment.

NARR ID: 5725908
NARR Code: Pathways Other Hazards
Created By: Not reported
Created Date: 12/17/2002
Updated By: SMANZAN
Updated Date: 07/02/2014
Decode for NarcdID: Pathways & Other Hazards
NARR Comments: The Zidell property is located in an industrial area that is currently undergoing redevelopment to mixed residential and commercial use. Zidell is also considering redeveloping the property into a similar land use. The Willamette River forms the eastern border of the property. Prior to remedy construction during 2010-2013, soil, air, groundwater, surface water (surface runoff), and river sediments served as exposure or transport pathways for chemicals from the property to receptors. Pre-remedy exposure pathways at the property includee: direct contact (dermal contact) with contaminated soil, groundwater, surface water, or sediments; ingestion of contaminated soil, groundwater, surface water or sediments; inhalation of volatiles emanating from contaminated soil or groundwater.

NARR ID: 5726202
NARR Code: Project Type
Created By: Not reported
Created Date: 12/17/2002

ZIDELL EXPLORATIONS INC (Continued) **1000204998**

Updated By: KJOHNSO
Updated Date: 02/05/2009
Decode for NarcdID: Project Type
NARR Comments: Remedial action under enforceable Consent Judgment

NARR ID: 5726203
NARR Code: Remedial Action
Created By: Not reported
Created Date: 12/17/2002
Updated By: SMANZAN
Updated Date: 07/14/2014
Decode for NarcdID: Remedial Action
NARR Comments: Zidell entered into a Voluntary Letter Agreement with DEQ on October 7, 1994. Zidell entered into a RI/FS Formal Agreement on April 13, 1995. Zidell completed the XPA in February 1996. Zidell completed field work to define the nature and extent of contamination in the upland and in-water portions of the facility, and submitted a draft RI report in September 2001, which included the human health baseline risk assessment. ROD completed in 2005 which calls for cleanup of upland, bankline and in water sediments on a phased schedule. Cleanup timelines are outlined in the 2006 Consent Judgment between DEQ and Zidell. All ROD required remedies are complete as described in the Project Activity Status Narrative.

NARR ID: 5726204
NARR Code: Substances of Concern
Created By: Not reported
Created Date: 12/17/2002
Updated By: SMANZAN
Updated Date: 07/11/2014
Decode for NarcdID: Substances of Concern
NARR Comments: Pre-constructed remedy contaminants of concern included petroleum hydrocarbons, metals, TBT, PCBs, PAHs, and asbestos .

NARR ID: 5726205
NARR Code: Health Threats
Created By: Not reported
Created Date: 12/17/2002
Updated By: SMANZAN
Updated Date: 07/09/2014
Decode for NarcdID: Health Threats
NARR Comments: (2/7/09 KJJ) Surface and near-surface soil contaminated with metals, PCBs, PAHs, asbestos, and petroleum hydrocarbons may pose the most significant threat to human health via direct contact, ingestion or possibly inhalation. Exposure to contaminants is restricted by the current site conditions (limited access and asphalt cap over much of the site). Groundwater use in the immediate vicinity of the Zidell property appears limited. The site is adjacent to the Willamette River, which is used for recreation and fishing. Site access restrictions completed in 2008 which limit public access to site, and provide warnings to river approaches to the bankline. (7/2 SM) - Health threats no longer exist at the site because the ROD-required remedies have largely been constructed. Exposure pathways to remaining contaminants at the site have been eliminated by the containment remedies and institutional controls.

NARR ID: 5758215

ZIDELL EXPLORATIONS INC (Continued) **1000204998**

NARR Code: Institutional Control
Created By: DHAFLEY
Created Date: 09/23/2021
Updated By: DHAFLEY
Updated Date: 09/23/2021
Decode for NarcdID: Institutional Control
NARR Comments: Residual contamination in both the upland, riverbank, and in-water sediment are capped to prevent direct contact/migration. A long-term environmental management plan was submitted to DEQ in 2018. The plan outlines ongoing monitoring requirements for both the upland and in-water caps to and beyond 2031 (Long Term Monitoring Plan. MFA; April 24, 2018).

NARR ID: 5749604
NARR Code: 1922
Created By: GWISTAR
Created Date: 08/22/2007
Updated By: SMANZAN
Updated Date: 06/30/2014
Decode for NarcdID: Current Site Summary Statement
NARR Comments: 6/2014. The Zidell waterfront site encompasses approximately 30 acres on the west side of a heavily urbanized and modified reach of the Willamette River in the South Waterfront District (North Macadam Urban Renewal District) of Portland, Oregon. The Zidell Company conducted ship dismantling, shipbuilding, scrap metal operations, and other industrial businesses at the site from 1926 to the mid 1960s. Barge building operations began in 1968 and are ongoing. A remedial investigation of the site was completed that identified the presence of asbestos, metals (antimony, arsenic, barium, beryllium, cadmium, chromium, copper, lead, mercury, nickel, silver, and zinc), petroleum hydrocarbons and associated polycyclic aromatic hydrocarbons (PAHs), polychlorinated biphenyls (PCBs), and tributyltin (TBT) and its degradation products in contaminated soil and sediment at the site. The Record of Decision, which specifying the selected remedy, was issued by DEQ in 2005. The ROD-required remedies are mostly complete; soil removal has been completed and an interim cap has been placed on the upland portion of the site. An in-water, armored sand cap has been constructed to contain Willamette riverbed contaminants, and a vegetated soil cap has been constructed to isolate contaminants that remain within the site's reconstructed bankline.

Site Control:
Site Control #: 721
Control Number: 36
Begin Date: 05/02/2013
End Date: Not reported
Frequency Of Review: 12
Last Reviewed By: Madi Novak
Last Reviewed Date: 02/11/2022
Last Update By: KDAUGHE
Last Updated Date: 08/25/2022
Site Comment: A DEQ-approved Interim Site Management Plan was completed on May 2, 2013. The plan describes how the completed upland and greenway caps will be maintained and managed over time, and also describes how potentially contaminated soil and groundwater will to be managed, if encountered during future development at the site.

Site Control #: 722

ZIDELL EXPLORATIONS INC (Continued) **1000204998**

Control Number: 19
Begin Date: 06/12/2013
End Date: Not reported
Frequency Of Review: 0
Last Reviewed By: Madi Novak
Last Reviewed Date: 01/27/2022
Last Update By: KDAUGHE
Last Updated Date: 08/25/2022
Site Comment: A DEQ-approved Bank and Sediment Remedy Operations Maintenance and Monitoring Plan was completed for the site on June 12, 2013. The plan describes how the in-water and bankline caps will be maintained and monitored to ensure they remain functional and protective over time.

Site Control #: 1370
Control Number: 3
Begin Date: 10/23/2006
End Date: Not reported
Frequency Of Review: 60
Last Reviewed By: Madi Novak
Last Reviewed Date: 10/23/2006
Last Update By: KDAUGHE
Last Updated Date: 04/04/2022
Site Comment: Not reported

Administrative Action:
Action ID: 9457
Region: Not reported
Complete Date: 09/30/1987
Rank Value: 0
Cleanup Flag: False
Created Date: 12/17/2002
Decode for AgencyID: Environmental Protection Agency
Decode for RegionID: Not reported
Category: EPA Led Action
Action Code Flag: False
Action: EPA Basic Preliminary Assessment
Further Action: Not reported
Comments: Not reported

Action ID: 9512
Region: Not reported
Complete Date: 08/09/1988
Rank Value: 0
Cleanup Flag: False
Created Date: 12/17/2002
Decode for AgencyID: Environmental Protection Agency
Decode for RegionID: Not reported
Category: EPA Led Action
Action Code Flag: False
Action: EPA Screening Site Inspection 1
Further Action: Not reported
Comments: Not reported

Action ID: 9444
Region: Not reported
Complete Date: 08/09/1988
Rank Value: 0
Cleanup Flag: False

ZIDELL EXPLORATIONS INC (Continued) **1000204998**

Created Date: 12/17/2002
Decode for AgencyID: Environmental Protection Agency
Decode for RegionID: Not reported
Category: EPA Led Action
Action Code Flag: False
Action: No Further Remedial Action Planned under Federal program
Further Action: Not reported
Comments: Not reported

Action ID: 9445
Region: Headquarters
Complete Date: 11/30/1988
Rank Value: 0
Cleanup Flag: False
Created Date: 12/17/2002
Decode for AgencyID: Department of Environmental Quality
Decode for RegionID: Headquarters
Category: Listing Action
Action Code Flag: False
Action: Responsible party notified re 11/88 Inventory listing
Further Action: Not reported
Comments: Not reported

Action ID: 9486
Region: Northwestern Region
Complete Date: 12/31/2004
Rank Value: Not reported
Cleanup Flag: False
Created Date: 01/31/2003
Decode for AgencyID: Department of Environmental Quality
Decode for RegionID: Northwest Region
Category: Remedial Action
Action Code Flag: False
Action: RISK ASSESSMENT
Further Action: 0
Comments: Not reported

Action ID: 9429
Region: Northwestern Region
Complete Date: 12/31/2004
Rank Value: Not reported
Cleanup Flag: False
Created Date: 01/31/2003
Decode for AgencyID: Department of Environmental Quality
Decode for RegionID: Northwest Region
Category: Remedial Action
Action Code Flag: False
Action: FEASIBILITY STUDY
Further Action: 0
Comments: Not reported

Action ID: 9409
Region: Northwestern Region
Complete Date: 09/19/2002
Rank Value: Not reported
Cleanup Flag: False
Created Date: 01/31/2003

ZIDELL EXPLORATIONS INC (Continued) **1000204998**

Decode for AgencyID: Department of Environmental Quality
Decode for RegionID: Northwest Region
Category: Remedial Action
Action Code Flag: False
Action: Beneficial Water Use Assessment
Further Action: 0
Comments: Not reported

Action ID: 9436
Region: Northwestern Region
Complete Date: 09/19/2002
Rank Value: Not reported
Cleanup Flag: False
Created Date: 01/31/2003
Decode for AgencyID: Department of Environmental Quality
Decode for RegionID: Northwest Region
Category: Remedial Action
Action Code Flag: False
Action: Land-Use Assessment
Further Action: 0
Comments: Not reported

Action ID: 9459
Region: Headquarters
Complete Date: 01/10/1994
Rank Value: 0
Cleanup Flag: False
Created Date: 12/17/2002
Decode for AgencyID: Department of Environmental Quality
Decode for RegionID: Headquarters
Category: Remedial Action
Action Code Flag: False
Action: PRELIMINARY ASSESSMENT EQUIVALENT
Further Action: Not reported
Comments: Not reported

Action ID: 9449
Region: Headquarters
Complete Date: 01/11/1994
Rank Value: 0
Cleanup Flag: False
Created Date: 12/17/2002
Decode for AgencyID: Department of Environmental Quality
Decode for RegionID: Headquarters
Category: Listing Action
Action Code Flag: False
Action: Insufficient information to list
Further Action: Not reported
Comments: Not reported

Action ID: 9510
Region: Headquarters
Complete Date: 01/12/1994
Rank Value: 0
Cleanup Flag: False
Created Date: 12/17/2002
Decode for AgencyID: Department of Environmental Quality

ZIDELL EXPLORATIONS INC (Continued) **1000204998**

Decode for RegionID: Headquarters
Category: Remedial Action
Action Code Flag: False
Action: State Expanded Preliminary Assessment recommended (XPA)
Further Action: High
Comments: Not reported

Action ID: 9421
Region: Not reported
Complete Date: 01/20/1986
Rank Value: 0
Cleanup Flag: False
Created Date: 12/17/2002
Decode for AgencyID: Environmental Protection Agency
Decode for RegionID: Not reported
Category: EPA Led Action
Action Code Flag: False
Action: Site added to CERCLIS
Further Action: Not reported
Comments: Not reported

Action ID: 9520
Region: Northwestern Region
Complete Date: 10/08/1997
Rank Value: Not reported
Cleanup Flag: False
Created Date: 12/17/2002
Decode for AgencyID: Department of Environmental Quality
Decode for RegionID: Northwest Region
Category: Remedial Action
Action Code Flag: False
Action: EXPANDED PRELIMINARY ASSESSMENT
Further Action: 0
Comments: Not reported

Action ID: 9425
Region: Headquarters
Complete Date: 11/29/1993
Rank Value: 0
Cleanup Flag: False
Created Date: 12/17/2002
Decode for AgencyID: Department of Environmental Quality
Decode for RegionID: Headquarters
Category: Remedial Action
Action Code Flag: False
Action: SITE EVALUATION
Further Action: Not reported
Comments: Not reported

Action ID: 9497
Region: Headquarters
Complete Date: 11/29/1993
Rank Value: 0
Cleanup Flag: False
Created Date: 12/17/2002
Decode for AgencyID: Department of Environmental Quality
Decode for RegionID: Headquarters

ZIDELL EXPLORATIONS INC (Continued) **1000204998**

Category: Remedial Action
Action Code Flag: False
Action: Preliminary Assessment Equivalent recommended (PAE)
Further Action: Not reported
Comments: Not reported

Action ID: 9437
Region: Headquarters
Complete Date: 01/10/1994
Rank Value: 0
Cleanup Flag: False
Created Date: 12/17/2002
Decode for AgencyID: Department of Environmental Quality
Decode for RegionID: Headquarters
Category: Listing Action
Action Code Flag: False
Action: Listing Review completed
Further Action: Not reported
Comments: Not reported

Action ID: 9442
Region: Northwestern Region
Complete Date: 12/08/1994
Rank Value: 0
Cleanup Flag: False
Created Date: 12/17/2002
Decode for AgencyID: Department of Environmental Quality
Decode for RegionID: Northwest Region
Category: Remedial Action
Action Code Flag: False
Action: NEGOTIATIONS
Further Action: 0
Comments: Not reported

Action ID: 9424
Region: Headquarters
Complete Date: 03/25/1988
Rank Value: 0
Cleanup Flag: False
Created Date: 12/17/2002
Decode for AgencyID: Department of Environmental Quality
Decode for RegionID: Headquarters
Category: Administrative Action
Action Code Flag: False
Action: Site added to database
Further Action: Not reported
Comments: Not reported

Action ID: 9450
Region: Northwestern Region
Complete Date: Not reported
Rank Value: Not reported
Cleanup Flag: False
Created Date: 06/02/2014
Decode for AgencyID: Department of Environmental Quality
Decode for RegionID: Northwest Region
Category: Remedial Action

ZIDELL EXPLORATIONS INC (Continued) **1000204998**

Action Code Flag: False
Action: OPERATION and MAINTENANCE
Further Action: 0
Comments: Not reported

Action ID: 9469
Region: Northwestern Region
Complete Date: 04/26/2012
Rank Value: Not reported
Cleanup Flag: False
Created Date: 06/02/2014
Decode for AgencyID: Department of Environmental Quality
Decode for RegionID: Northwest Region
Category: Remedial Action
Action Code Flag: False
Action: REMEDIAL ACTION
Further Action: 0
Comments: Not reported

Action ID: 9451
Region: Northwestern Region
Complete Date: 12/10/1997
Rank Value: 0
Cleanup Flag: False
Created Date: 12/17/2002
Decode for AgencyID: Department of Environmental Quality
Decode for RegionID: Northwest Region
Category: Listing Action
Action Code Flag: False
Action: Owner/operator comments received on listing notification
Further Action: Not reported
Comments: Not reported

Action ID: 9465
Region: Northwestern Region
Complete Date: 12/10/1997
Rank Value: 0
Cleanup Flag: False
Created Date: 12/17/2002
Decode for AgencyID: Department of Environmental Quality
Decode for RegionID: Northwest Region
Category: Listing Action
Action Code Flag: False
Action: Facility proposed for Confirmed Release List
Further Action: Not reported
Comments: Not reported

Action ID: 9467
Region: Northwestern Region
Complete Date: 12/10/1997
Rank Value: 0
Cleanup Flag: False
Created Date: 12/17/2002
Decode for AgencyID: Department of Environmental Quality
Decode for RegionID: Northwest Region
Category: Listing Action
Action Code Flag: False

ZIDELL EXPLORATIONS INC (Continued) **1000204998**

Action: Facility proposed for Inventory
Further Action: Not reported
Comments: Not reported

Action ID: 9439
Region: Northwestern Region
Complete Date: 03/10/1998
Rank Value: 0
Cleanup Flag: False
Created Date: 12/17/2002
Decode for AgencyID: Department of Environmental Quality
Decode for RegionID: Northwest Region
Category: Listing Action
Action Code Flag: False
Action: Facility placed on Inventory
Further Action: Not reported
Comments: Not reported

Action ID: 9438
Region: Northwestern Region
Complete Date: 03/10/1998
Rank Value: 0
Cleanup Flag: False
Created Date: 12/17/2002
Decode for AgencyID: Department of Environmental Quality
Decode for RegionID: Northwest Region
Category: Listing Action
Action Code Flag: False
Action: Facility placed on Confirmed Release List
Further Action: Not reported
Comments: Not reported

Action ID: 9498
Region: Northwestern Region
Complete Date: 09/03/1997
Rank Value: 0
Cleanup Flag: False
Created Date: 12/17/2002
Decode for AgencyID: Department of Environmental Quality
Decode for RegionID: Northwest Region
Category: Listing Action
Action Code Flag: False
Action: Proposal for Confirmed Release List recommended
Further Action: 0
Comments: Not reported

Action ID: 9499
Region: Northwestern Region
Complete Date: 09/03/1997
Rank Value: 0
Cleanup Flag: False
Created Date: 12/17/2002
Decode for AgencyID: Department of Environmental Quality
Decode for RegionID: Northwest Region
Category: Listing Action
Action Code Flag: False
Action: Proposal for Inventory recommended

ZIDELL EXPLORATIONS INC (Continued) **1000204998**

Further Action: 0
Comments: Not reported

Action ID: 9467
Region: Northwestern Region
Complete Date: 09/03/1997
Rank Value: 0
Cleanup Flag: False
Created Date: 12/17/2002
Decode for AgencyID: Department of Environmental Quality
Decode for RegionID: Northwest Region
Category: Listing Action
Action Code Flag: False
Action: Facility proposed for Inventory
Further Action: Not reported
Comments: Not reported

Action ID: 9465
Region: Northwestern Region
Complete Date: 09/03/1997
Rank Value: 0
Cleanup Flag: False
Created Date: 12/17/2002
Decode for AgencyID: Department of Environmental Quality
Decode for RegionID: Northwest Region
Category: Listing Action
Action Code Flag: False
Action: Facility proposed for Confirmed Release List
Further Action: Not reported
Comments: Not reported

Action ID: 9484
Region: Northwestern Region
Complete Date: 12/31/2004
Rank Value: 0
Cleanup Flag: False
Created Date: 12/17/2002
Decode for AgencyID: Department of Environmental Quality
Decode for RegionID: Northwest Region
Category: Remedial Action
Action Code Flag: False
Action: REMEDIAL INVESTIGATION
Further Action: 0
Comments: Not reported

Action ID: 9428
Region: Northwestern Region
Complete Date: 10/23/1997
Rank Value: 0
Cleanup Flag: False
Created Date: 12/17/2002
Decode for AgencyID: Department of Environmental Quality
Decode for RegionID: Northwest Region
Category: Listing Action
Action Code Flag: False
Action: Extension requested by owner/operator
Further Action: Not reported

ZIDELL EXPLORATIONS INC (Continued) **1000204998**

Comments: Not reported

Action ID: 9430
Region: Northwestern Region
Complete Date: 11/04/1997
Rank Value: 0
Cleanup Flag: False
Created Date: 12/17/2002
Decode for AgencyID: Department of Environmental Quality
Decode for RegionID: Northwest Region
Category: Listing Action
Action Code Flag: False
Action: Petition or request granted
Further Action: Not reported
Comments: Not reported

Action ID: 9440
Region: Northwestern Region
Complete Date: 09/28/1994
Rank Value: 0
Cleanup Flag: False
Created Date: 12/17/2002
Decode for AgencyID: Department of Environmental Quality
Decode for RegionID: Northwest Region
Category: Remedial Action
Action Code Flag: False
Action: Letter Agreement
Further Action: Not reported
Comments: Not reported

Action ID: 9482
Region: Headquarters
Complete Date: 09/30/1987
Rank Value: 0
Cleanup Flag: False
Created Date: 12/17/2002
Decode for AgencyID: Department of Environmental Quality
Decode for RegionID: Headquarters
Category: Remedial Action
Action Code Flag: False
Action: Federal Site Inspection recommended
Further Action: High
Comments: Not reported

Action ID: 9473
Region: Northwestern Region
Complete Date: 06/30/2011
Rank Value: Not reported
Cleanup Flag: False
Created Date: 09/20/2007
Decode for AgencyID: Department of Environmental Quality
Decode for RegionID: Northwest Region
Category: Remedial Action
Action Code Flag: False
Action: REMEDIAL DESIGN
Further Action: 0
Comments: Not reported

ZIDELL EXPLORATIONS INC (Continued) **1000204998**

Action ID: 9410
Region: Northwestern Region
Complete Date: 09/20/2006
Rank Value: Not reported
Cleanup Flag: False
Created Date: 09/20/2007
Decode for AgencyID: Department of Environmental Quality
Decode for RegionID: Northwest Region
Category: Remedial Action
Action Code Flag: False
Action: Consent Decree
Further Action: 0
Comments: Not reported

Action ID: 9409
Region: Northwestern Region
Complete Date: 02/09/1996
Rank Value: 0
Cleanup Flag: False
Created Date: 12/17/2002
Decode for AgencyID: Department of Environmental Quality
Decode for RegionID: Northwest Region
Category: Remedial Action
Action Code Flag: False
Action: Beneficial Water Use Assessment
Further Action: Not reported
Comments: Not reported

Action ID: 9494
Region: Northwestern Region
Complete Date: 06/30/2005
Rank Value: Not reported
Cleanup Flag: False
Created Date: 02/10/2005
Decode for AgencyID: Department of Environmental Quality
Decode for RegionID: Northwest Region
Category: Remedial Action
Action Code Flag: False
Action: RECORD OF DECISION
Further Action: 0
Comments: Not reported

Action ID: 9442
Region: Northwestern Region
Complete Date: 09/20/2006
Rank Value: Not reported
Cleanup Flag: False
Created Date: 07/12/2005
Decode for AgencyID: Department of Environmental Quality
Decode for RegionID: Northwest Region
Category: Remedial Action
Action Code Flag: False
Action: NEGOTIATIONS
Further Action: 0
Comments: Not reported

Operations:
Operation Id: 131990

ZIDELL EXPLORATIONS INC (Continued) **1000204998**

Operation Status:	Active
Common Name:	ZRZ Realty Company
Yrs of Operation:	1919 to present
Comments:	Ship dismantling, barge construction, tube forging.
Updated Date:	02/26/1998
Updated By:	jmd
Decode for OpstatID:	Active
Operations SIC Id:	195040
SIC Code:	3731
Created By:	Not reported
Created Date:	12/17/2002
Operations SIC Id:	195758
SIC Code:	3312
Created By:	Not reported
Created Date:	12/17/2002
Operations SIC Id:	195759
SIC Code:	3494
Created By:	Not reported
Created Date:	12/17/2002

CRL:

Name:	ZIDELL WATERFRONT PROPERTY
Address:	3121 SW MOODY AVE.
City,State,Zip:	PORTLAND, OR 97201
Facility ID:	689
Location ID:	965
Status Code:	LIS
Facility Status:	OPERATION & MAINTENANCE
Lat/Long:	45.5002 / -122.6705

UST:

Name:	ZIDELL EXPLORATIONS, INC.
Address:	3121 SW MOODY AVE
City:	PORTLAND
Facility ID:	8038
Facility Telephone:	(503) 228-8691
Permittee Name:	DENNIS MURPHY, MAINTENANCE SUPERVISOR
Number of Permitted Tanks:	Not reported
Active Tanks:	Not reported
Decommissioned Tanks:	3
Number of Tanks:	3

AST:

Facility ID:	031962
Name:	ZIDELL MARINE
Address:	3121 SW MOODY
City,State,Zip:	PORTLAND, OR 97239
Substance:	Carbon Dioxide
Reporting Quantities:	1,000-4,999
Quantity Units:	GALLONS
Physical State:	3
Storage 1:	ABOVEGROUND TANK
Storage 2:	Not reported
Owner-Operator Name:	Not reported
Direct Site Phone:	Not reported
Report Class:	Not reported

ZIDELL EXPLORATIONS INC (Continued) **1000204998**

Report Year:	Not reported
Is Poisonous Gas:	Not reported
Is Poisonous Material:	Not reported
Is Biological Hazard:	Not reported
Is Radioactive Material:	Not reported
Is Explosive:	Not reported
Status:	Not reported
Nature of Business:	Not reported
NAICS Code:	Not reported
Maximum Daily Amount Code:	Not reported
Maximum Daily Amount Code Range:	Not reported
Maximum Daily Amount Units:	Not reported
Is Solid State:	Not reported
Is Liquid State:	Not reported
Is Gaseous State:	Not reported
Is Combustible Dust:	Not reported
Is Fire Hazard:	Not reported
Is Sudden Release of Pressure Hazard:	Not reported
Is Reactive Hazard:	Not reported
Is Immediate Hazard:	Not reported
Is Delayed Hazard:	Not reported
Is Corrosive to Metal:	Not reported
Is Flammable:	Not reported
Is Gas Under Pressure:	Not reported
Is Physical HNOC:	Not reported
Is Emission of Gas With Water:	Not reported
Is Organic Peroxide:	Not reported
Is Oxidizer:	Not reported
Is Pyrophoric liquid or solid:	Not reported
Is Pyrophoric Gas:	Not reported
Is Self-Heating:	Not reported
Is Self-Reacting:	Not reported
Is Acute Toxicity:	Not reported
Is Aspiration Hazard:	Not reported
Is Carcinogenicity:	Not reported
Is Germ Cell Mutagenicity:	Not reported
Is Health HNOC:	Not reported
Is Reproductive Toxicity:	Not reported
Is Respiratory or Skin Sensitization:	Not reported
Is Serious Eye Damage or Eye Irritation:	Not reported
Is Simple Asphyxiate:	Not reported
Is Skin Corrosion or Irritation:	Not reported
Is Specific Target Organ Toxicity:	Not reported

Facility ID:	031962
Name:	ZIDELL MARINE
Address:	3121 SW MOODY
City,State,Zip:	PORTLAND, OR 97239
Substance:	Diesel Fuel
Reporting Quantities:	1,000-4,999
Quantity Units:	GALLONS
Physical State:	2
Storage 1:	ABOVEGROUND TANK
Storage 2:	Not reported
Owner-Operator Name:	Not reported
Direct Site Phone:	Not reported
Report Class:	Not reported

ZIDELL EXPLORATIONS INC (Continued) **1000204998**

Report Year:	Not reported
Is Poisonous Gas:	Not reported
Is Poisonous Material:	Not reported
Is Biological Hazard:	Not reported
Is Radioactive Material:	Not reported
Is Explosive:	Not reported
Status:	Not reported
Nature of Business:	Not reported
NAICS Code:	Not reported
Maximum Daily Amount Code:	Not reported
Maximum Daily Amount Code Range:	Not reported
Maximum Daily Amount Units:	Not reported
Is Solid State:	Not reported
Is Liquid State:	Not reported
Is Gaseous State:	Not reported
Is Combustible Dust:	Not reported
Is Fire Hazard:	Not reported
Is Sudden Release of Pressure Hazard:	Not reported
Is Reactive Hazard:	Not reported
Is Immediate Hazard:	Not reported
Is Delayed Hazard:	Not reported
Is Corrosive to Metal:	Not reported
Is Flammable:	Not reported
Is Gas Under Pressure:	Not reported
Is Physical HNOC:	Not reported
Is Emission of Gas With Water:	Not reported
Is Organic Peroxide:	Not reported
Is Oxidizer:	Not reported
Is Pyrophoric liquid or solid:	Not reported
Is Pyrophoric Gas:	Not reported
Is Self-Heating:	Not reported
Is Self-Reacting:	Not reported
Is Acute Toxicity:	Not reported
Is Aspiration Hazard:	Not reported
Is Carcinogenicity:	Not reported
Is Germ Cell Mutagenicity:	Not reported
Is Health HNOC:	Not reported
Is Reproductive Toxicity:	Not reported
Is Respiratory or Skin Sensitization:	Not reported
Is Serious Eye Damage or Eye Irritation:	Not reported
Is Simple Asphyxiate:	Not reported
Is Skin Corrosion or Irritation:	Not reported
Is Specific Target Organ Toxicity:	Not reported

Facility ID:	031962
Name:	ZIDELL MARINE
Address:	3121 SW MOODY
City,State,Zip:	PORTLAND, OR 97239
Substance:	Oxygen Liquid
Reporting Quantities:	1,000-4,999
Quantity Units:	GALLONS
Physical State:	3
Storage 1:	ABOVEGROUND TANK
Storage 2:	Not reported
Owner-Operator Name:	Not reported
Direct Site Phone:	Not reported
Report Class:	Not reported

ZIDELL EXPLORATIONS INC (Continued) **1000204998**

Report Year:	Not reported
Is Poisonous Gas:	Not reported
Is Poisonous Material:	Not reported
Is Biological Hazard:	Not reported
Is Radioactive Material:	Not reported
Is Explosive:	Not reported
Status:	Not reported
Nature of Business:	Not reported
NAICS Code:	Not reported
Maximum Daily Amount Code:	Not reported
Maximum Daily Amount Code Range:	Not reported
Maximum Daily Amount Units:	Not reported
Is Solid State:	Not reported
Is Liquid State:	Not reported
Is Gaseous State:	Not reported
Is Combustible Dust:	Not reported
Is Fire Hazard:	Not reported
Is Sudden Release of Pressure Hazard:	Not reported
Is Reactive Hazard:	Not reported
Is Immediate Hazard:	Not reported
Is Delayed Hazard:	Not reported
Is Corrosive to Metal:	Not reported
Is Flammable:	Not reported
Is Gas Under Pressure:	Not reported
Is Physical HNOC:	Not reported
Is Emission of Gas With Water:	Not reported
Is Organic Peroxide:	Not reported
Is Oxidizer:	Not reported
Is Pyrophoric liquid or solid:	Not reported
Is Pyrophoric Gas:	Not reported
Is Self-Heating:	Not reported
Is Self-Reacting:	Not reported
Is Acute Toxicity:	Not reported
Is Aspiration Hazard:	Not reported
Is Carcinogenicity:	Not reported
Is Germ Cell Mutagenicity:	Not reported
Is Health HNOC:	Not reported
Is Reproductive Toxicity:	Not reported
Is Respiratory or Skin Sensitization:	Not reported
Is Serious Eye Damage or Eye Irritation:	Not reported
Is Simple Asphyxiate:	Not reported
Is Skin Corrosion or Irritation:	Not reported
Is Specific Target Organ Toxicity:	Not reported

Enginering Control:

Name:	ZIDELL WATERFRONT PROPERTY
Address:	3121 SW MOODY AVE.
City,State,Zip:	PORTLAND, OR 97201
Site Control Sequence #:	722
Site Id:	689
Control Sequence #:	19
Begin Date:	06/12/2013
End Date:	Not reported
Frequency Of Review:	0
Last Reviewed By:	Madi Novak
Last Review Date:	01/27/2022
Last Updated By:	KDAUGHE

ZIDELL EXPLORATIONS INC (Continued) **1000204998**

Last Updated Date: 08/25/2022
Group Sequence #: 5
Control Code: CLPSS
Control Description: Contamination left in place, sediment or sludge
FK Type Code: 2
Group Code: CIP
Group Description: Contamination Contained in Place
Type Code: E
Type Description: Engineering
Comments: A DEQ-approved Bank and Sediment Remedy Operations Maintenance and Monitoring Plan was completed for the site on June 12, 2013. The plan describes how the in-water and bankline caps will be maintained and monitored to ensure they remain functional and protective over time.

Name: ZIDELL WATERFRONT PROPERTY
Address: 3121 SW MOODY AVE.
City,State,Zip: PORTLAND, OR 97201
Site Control Sequence #: 721
Site Id: 689
Control Sequence #: 36
Begin Date: 05/02/2013
End Date: Not reported
Frequency Of Review: 12
Last Reviewed By: Madi Novak
Last Review Date: 02/11/2022
Last Updated By: KDAUGHE
Last Updated Date: 08/25/2022
Group Sequence #: 9
Control Code: CPE
Control Description: Cap, engineered
FK Type Code: 2
Group Code: SB
Group Description: Surface Barriers
Type Code: E
Type Description: Engineering
Comments: A DEQ-approved Interim Site Management Plan was completed on May 2, 2013. The plan describes how the completed upland and greenway caps will be maintained and managed over time, and also describes how potentially contaminated soil and groundwater will to be managed, if encountered during future development at the site.

Institutional Control:
Name: ZIDELL WATERFRONT PROPERTY
Address: 3121 SW MOODY AVE.
City,State,Zip: PORTLAND, OR 97201
Site Control Sequence #: 1370
Site Id: 689
Control Sequence #: 3
Begin Date: 10/23/2006
End Date: Not reported
Frequency Of Review: 60
Last Reviewed By: Madi Novak
Last Review Date: 10/23/2006
Last Updated By: KDAUGHE
Last Updated Date: 04/04/2022
Group Sequence #: 2
Control Code: EES

ZIDELL EXPLORATIONS INC (Continued) **1000204998**

Control Description: Easement Equitable Servitude
FK Type Code: 1
Group Code: PR
Group Description: Proprietary
Type Code: I
Type Description: Institutional
Comments: Not reported

VCS:
Name: ZIDELL WATERFRONT PROPERTY
Address: 3121 SW MOODY AVE.
City,State,Zip: PORTLAND, OR 97201
ECS Site ID: 689
Facility Size: 32.2 acres
Action: Beneficial Water Use Assessment
Start Date: 02/09/1996
End Date: 02/09/1996
Program: VCS
Latitude: 45.5002
Longitude: -122.6705
Primary Action Flag: False
Investigation Code: LIS
IC EC: Not reported
Region: Not reported

Name: ZIDELL WATERFRONT PROPERTY
Address: 3121 SW MOODY AVE.
City,State,Zip: PORTLAND, OR 97201
ECS Site ID: 689
Facility Size: 32.2 acres
Action: Extension requested by owner/operator
Start Date: 10/23/1997
End Date: 10/23/1997
Program: VCS
Latitude: 45.5002
Longitude: -122.6705
Primary Action Flag: False
Investigation Code: LIS
IC EC: Not reported
Region: Not reported

Name: ZIDELL WATERFRONT PROPERTY
Address: 3121 SW MOODY AVE.
City,State,Zip: PORTLAND, OR 97201
ECS Site ID: 689
Facility Size: 32.2 acres
Action: Petition or request granted
Start Date: 11/04/1997
End Date: 11/04/1997
Program: VCS
Latitude: 45.5002
Longitude: -122.6705
Primary Action Flag: False
Investigation Code: LIS
IC EC: Not reported
Region: Not reported

ZIDELL EXPLORATIONS INC (Continued) **1000204998**

Name:	ZIDELL WATERFRONT PROPERTY
Address:	3121 SW MOODY AVE.
City,State,Zip:	PORTLAND, OR 97201
ECS Site ID:	689
Facility Size:	32.2 acres
Action:	Facility placed on Confirmed Release List
Start Date:	03/10/1998
End Date:	03/10/1998
Program:	VCS
Latitude:	45.5002
Longitude:	-122.6705
Primary Action Flag:	False
Investigation Code:	LIS
IC EC:	Not reported
Region:	Not reported

Name:	ZIDELL WATERFRONT PROPERTY
Address:	3121 SW MOODY AVE.
City,State,Zip:	PORTLAND, OR 97201
ECS Site ID:	689
Facility Size:	32.2 acres
Action:	Facility placed on Inventory
Start Date:	03/10/1998
End Date:	03/10/1998
Program:	VCS
Latitude:	45.5002
Longitude:	-122.6705
Primary Action Flag:	False
Investigation Code:	LIS
IC EC:	Not reported
Region:	Not reported

Name:	ZIDELL WATERFRONT PROPERTY
Address:	3121 SW MOODY AVE.
City,State,Zip:	PORTLAND, OR 97201
ECS Site ID:	689
Facility Size:	32.2 acres
Action:	Letter Agreement
Start Date:	09/28/1994
End Date:	09/28/1994
Program:	VCS
Latitude:	45.5002
Longitude:	-122.6705
Primary Action Flag:	False
Investigation Code:	LIS
IC EC:	Not reported
Region:	Not reported

Name:	ZIDELL WATERFRONT PROPERTY
Address:	3121 SW MOODY AVE.
City,State,Zip:	PORTLAND, OR 97201
ECS Site ID:	689
Facility Size:	32.2 acres
Action:	Owner/operator comments received on listing notification
Start Date:	12/10/1997
End Date:	12/10/1997
Program:	VCS

ZIDELL EXPLORATIONS INC (Continued) **1000204998**

Latitude:	45.5002
Longitude:	-122.6705
Primary Action Flag:	False
Investigation Code:	LIS
IC EC:	Not reported
Region:	Not reported

Name:	ZIDELL WATERFRONT PROPERTY
Address:	3121 SW MOODY AVE.
City,State,Zip:	PORTLAND, OR 97201
ECS Site ID:	689
Facility Size:	32.2 acres
Action:	Facility proposed for Confirmed Release List
Start Date:	12/10/1997
End Date:	12/10/1997
Program:	VCS
Latitude:	45.5002
Longitude:	-122.6705
Primary Action Flag:	False
Investigation Code:	LIS
IC EC:	Not reported
Region:	Not reported

Name:	ZIDELL WATERFRONT PROPERTY
Address:	3121 SW MOODY AVE.
City,State,Zip:	PORTLAND, OR 97201
ECS Site ID:	689
Facility Size:	32.2 acres
Action:	Facility proposed for Confirmed Release List
Start Date:	09/03/1997
End Date:	09/03/1997
Program:	VCS
Latitude:	45.5002
Longitude:	-122.6705
Primary Action Flag:	False
Investigation Code:	LIS
IC EC:	Not reported
Region:	Not reported

Name:	ZIDELL WATERFRONT PROPERTY
Address:	3121 SW MOODY AVE.
City,State,Zip:	PORTLAND, OR 97201
ECS Site ID:	689
Facility Size:	32.2 acres
Action:	Facility proposed for Inventory
Start Date:	12/10/1997
End Date:	12/10/1997
Program:	VCS
Latitude:	45.5002
Longitude:	-122.6705
Primary Action Flag:	False
Investigation Code:	LIS
IC EC:	Not reported
Region:	Not reported

Name:	ZIDELL WATERFRONT PROPERTY
Address:	3121 SW MOODY AVE.

ZIDELL EXPLORATIONS INC (Continued) **1000204998**

City,State,Zip: PORTLAND, OR 97201
ECS Site ID: 689
Facility Size: 32.2 acres
Action: Facility proposed for Inventory
Start Date: 09/03/1997
End Date: 09/03/1997
Program: VCS
Latitude: 45.5002
Longitude: -122.6705
Primary Action Flag: False
Investigation Code: LIS
IC EC: Not reported
Region: Not reported

Name: ZIDELL WATERFRONT PROPERTY
Address: 3121 SW MOODY AVE.
City,State,Zip: PORTLAND, OR 97201
ECS Site ID: 689
Facility Size: 32.2 acres
Action: REMEDIAL ACTION
Start Date: 06/30/2011
End Date: 04/26/2012
Program: VCP
Latitude: 45.5002
Longitude: -122.6705
Primary Action Flag: False
Investigation Code: LIS
IC EC: Not reported
Region: Not reported

Name: ZIDELL WATERFRONT PROPERTY
Address: 3121 SW MOODY AVE.
City,State,Zip: PORTLAND, OR 97201
ECS Site ID: 689
Facility Size: 32.2 acres
Action: REMEDIAL DESIGN
Start Date: 09/20/2006
End Date: 06/30/2011
Program: VCP
Latitude: 45.5002
Longitude: -122.6705
Primary Action Flag: False
Investigation Code: LIS
IC EC: Not reported
Region: Not reported

Name: ZIDELL WATERFRONT PROPERTY
Address: 3121 SW MOODY AVE.
City,State,Zip: PORTLAND, OR 97201
ECS Site ID: 689
Facility Size: 32.2 acres
Action: RISK ASSESSMENT
Start Date: 09/10/1999
End Date: 12/31/2004
Program: VCP
Latitude: 45.5002
Longitude: -122.6705

ZIDELL EXPLORATIONS INC (Continued) **1000204998**

Primary Action Flag: False
Investigation Code: LIS
IC EC: Not reported
Region: Not reported

Name: ZIDELL WATERFRONT PROPERTY
Address: 3121 SW MOODY AVE.
City,State,Zip: PORTLAND, OR 97201
ECS Site ID: 689
Facility Size: 32.2 acres
Action: Proposal for Confirmed Release List recommended
Start Date: 05/06/1997
End Date: 09/03/1997
Program: VCS
Latitude: 45.5002
Longitude: -122.6705
Primary Action Flag: False
Investigation Code: LIS
IC EC: Not reported
Region: Not reported

Name: ZIDELL WATERFRONT PROPERTY
Address: 3121 SW MOODY AVE.
City,State,Zip: PORTLAND, OR 97201
ECS Site ID: 689
Facility Size: 32.2 acres
Action: Proposal for Inventory recommended
Start Date: 05/06/1997
End Date: 09/03/1997
Program: VCS
Latitude: 45.5002
Longitude: -122.6705
Primary Action Flag: False
Investigation Code: LIS
IC EC: Not reported
Region: Not reported

Name: ZIDELL WATERFRONT PROPERTY
Address: 3121 SW MOODY AVE.
City,State,Zip: PORTLAND, OR 97201
ECS Site ID: 689
Facility Size: 32.2 acres
Action: OPERATION & MAINTENANCE
Start Date: 04/26/2012
End Date: Not reported
Program: VCP
Latitude: 45.5002
Longitude: -122.6705
Primary Action Flag: True
Investigation Code: LIS
IC EC: Not reported
Region: Not reported

Name: ZIDELL WATERFRONT PROPERTY
Address: 3121 SW MOODY AVE
City,State,Zip: PORTLAND, OR 97239
ECS Site ID: 0689

ZIDELL EXPLORATIONS INC (Continued) **1000204998**

Facility Size: 32.2
Action: Completed ICP or VCP Cost Recovery Agreement
Start Date: Not reported
End Date: 9/28/1994
Program: Not reported
Latitude: Not reported
Longitude: Not reported
Primary Action Flag: N
Investigation Code: Not reported
IC EC: Not reported
Region: Not reported

OR BROWNFIELDS:
Name: ZIDELL WATERFRONT PROPERTY
Address: 3121 SW MOODY AVE
City,State,Zip: PORTLAND, OR 97239
Geolocation Id: Not reported
Status: Not reported
Brownfield: Not reported
Lat/Long: 45.5002 / -122.670

Name: ZIDELL WATERFRONT PROPERTY
Address: 3121 SW MOODY AVE.
City,State,Zip: PORTLAND, OR 97201
Geolocation Id: 965
Status: OPERATION & MAINTENANCE
Brownfield: Not reported
Lat/Long: 45.5002 / -122.670

FINDS:
Registry ID: 110004781772

Click Here for FRS Facility Detail Report:

Environmental Interest/Information System:
The National Pollutant Discharge Elimination System (NPDES) module of the Integrated Compliance Information System (ICIS). Under NPDES, all facilities that discharge pollutants from any point source into waters of the United States are required to obtain a permit. The permit will likely contain limits on what can be discharged, impose monitoring and reporting requirements, and include other provisions to ensure that the discharge does not adversely affect water quality.
The Department of Labor, Occupational Safety and Health Administration information system consists of inspection case detail for approximately 100,000 OSHA inspections conducted annually. The FRS dataset includes facilities that had inspections within the last 7 years within the mining, oil and gas, utilities, and manufacturing sectors.
The Oregon Department of Environmental Quality (DEQ) is a regulatory agency tasked with protecting the quality of Oregon's environment. DEQ uses a combination of technical assistance, inspections, and permitting to help public and private facilities and citizens understand and comply with state and federal environmental regulations.
The Resource Conservation and Recovery Act Information System (RCRAInfo) is EPA's comprehensive information system in support of the Resource Conservation and Recovery Act (RCRA) of 1976 and the

ZIDELL EXPLORATIONS INC (Continued) **1000204998**

Hazardous and Solid Waste Amendments (HSWA) of 1984. It tracks many types of information about generators, transporters, treaters, storers, and disposers of hazardous waste.

Click this hyperlink while viewing on your computer to access additional FINDS: detail in the EDR Site Report.

ECHO:

Envid:	1000204998
Registry ID:	110004781772
DFR URL:	
Name:	ZIDELL MARINE CORPORATION
Address:	3121 Sw Moody Ave
City,State,Zip:	PORTLAND, OR 97239

HSIS:

Name:	Zidell Marine
Address:	3121 SW MOODY
City,State,Zip:	PORTLAND, OR 97239
Facility ID:	031962
Department Or Division Of Company:	Not reported
Chemical Is Extremely Hazardous Substance (EHS:	N
Contains 112R:	N
Facility Has Written Emergency Plan:	Y
NAICS Code 1:	336611
NAICS Desc 1:	SHIP BLDG & REPAIRING
NAICS Code 2:	000000
NAICS Desc 2:	Not reported
Manager Name:	JAY ZIDELL
Business Phone:	5032288691
Mailing Address:	3121 SW MOODY
Mailing City:	PORTLAND
Mailing State:	OR
Mailing Zip:	97239
No. of Employees:	95
Day Phone:	5032288691
Placard:	Y
Fire Dept Code:	0291
FD:	PORTLAND FIRE & RESCUE
Sprinkler System:	Y
Emergency Contact:	TONY HOPPE
Emergency Procedure:	RECEPTIONIST
Business Type:	BARGE CONSTRUCTION
Facility Type:	Not reported
Department:	Not reported
Status:	Not reported
Latitude:	Not reported
Longitude:	Not reported
Status TRI:	Not reported
Status RMP:	Not reported
Status PSM:	Not reported
Status CR2K:	Not reported
Status 302:	Not reported
Owner Name:	Not reported
Last Reported ID:	Not reported
Maximum Daily Amount Range:	Not reported

ZIDELL EXPLORATIONS INC (Continued) **1000204998**

Case Number:	Not reported
Chemical Name:	Not reported
EHS Name:	Not reported
Is Pure:	Not reported
Is Mix:	Not reported
Is EHS:	Not reported
Mixture Component:	Not reported
Maximum Daily Amount Code:	Not reported
Maximum Daily Amount Unit:	Not reported
Chemical Added Date:	Not reported
Is Chem PSM:	Not reported
Is Chem 112R:	Not reported
Is Chem 302:	Not reported
Is Pesticide:	Not reported
Is Fertilizer:	Not reported
Physical State:	Not reported
UNNA Number:	Not reported
NFPA Health:	Not reported
NFPA Flammability:	Not reported
NFPA Reactivity:	Not reported
NFPA Special Notice:	Not reported
Hazards:	Not reported
Number of Days Onsite:	Not reported
Year:	Not reported

Chemical:

Chemical Name:	OXYGEN LIQUID
Physical Description:	GAS
Case Number:	7782447
Facility Id:	031962
Physical State Of The Substance:	3
Average Amount Possessed During The Year Code:	20
Maximum Amount Possessed During The Year Code:	20
Applicable Unit Of Measure Code:	2
Description Of The Unit Of Measure:	GALLONS
Type Code:	A
Description:	ABOVEGROUND TANK
Type Code:	Not reported
Temperature Description:	Not reported
Pressure of Code:	2
Pressure Description:	GREATER THAN NORMAL PRESSURE
Pressure of Code:	Not reported
Pressure Description:	Not reported
Temperature Description:	CRYOGENIC CONDITIONS
Temperature of The Hazardous Substance Code:	7
Temperature Description:	Not reported
Temperature of The Hazardous Substance Code:	Not reported
Days Hazardous Substance On Site During Year:	365
Is The Substance Protected A Trade Secret:	False
Description Of The Max Qnty Code:	1,000-4,999
Description Of The Avg Qnty Code:	1,000-4,999
Most Hazardous Ingridient:	OXYGEN
United Nations/north America 4 Digit Class Number:	1073
Hazard Rank:	2
EHS Ingredient:	Not reported
Substance Pure:	True
Substance Mix:	False

ZIDELL EXPLORATIONS INC (Continued) **1000204998**

First Hazardous Class Code For Chemical:	Non-flammable Gas
Second Hazardous Class Code For Chemical:	Oxidizers
Third Hazardous Class Code For Chemical:	Acute Health Hazard
Hazard Class 1 Of The Chemical:	2.2
Hazard Class 2 Of The Chemical:	5.1
Hazard Class 3 Of The Chemical:	6.3

Additional Chemical:

Chemical Is A Toxic 313 Chemical:	N
EPA Pesticide Registration Number:	Not reported
Contains 112R:	N
Contains EHS:	N
Fertilizer:	N
Pesticide:	N
Contains 313:	N

Chemical Name:	CARBON DIOXIDE
Physical Description:	GAS
Case Number:	124389
Facility Id:	031962
Physical State Of The Substance:	3
Average Amount Possessed During The Year Code:	20
Maximum Amount Possessed During The Year Code:	20
Applicable Unit Of Measure Code:	2
Description Of The Unit Of Measure:	GALLONS
Type Code:	A
Description:	ABOVEGROUND TANK
Type Code:	Not reported
Temperature Description:	Not reported
Pressure of Code:	2
Pressure Description:	GREATER THAN NORMAL PRESSURE
Pressure of Code:	Not reported
Pressure Description:	Not reported
Temperature Description:	CRYOGENIC CONDITIONS
Temperature of The Hazardous Substance Code:	7
Temperature Description:	Not reported
Temperature of The Hazardous Substance Code:	Not reported
Days Hazardous Substance On Site During Year:	365
Is The Substance Protected A Trade Secret:	False
Description Of The Max Qnty Code:	1,000-4,999
Description Of The Avg Qnty Code:	1,000-4,999
Most Hazardous Ingridient:	CARBON DIOXIDE
United Nations/north America 4 Digit Class Number:	1013
Hazard Rank:	2
EHS Ingredient:	NONE LISTED ON MSDS
Substance Pure:	True
Substance Mix:	False
First Hazardous Class Code For Chemical:	Acute Health Hazard
Second Hazardous Class Code For Chemical:	Non-flammable Gas
Third Hazardous Class Code For Chemical:	Not reported
Hazard Class 1 Of The Chemical:	6.3
Hazard Class 2 Of The Chemical:	2.2
Hazard Class 3 Of The Chemical:	Not reported

Additional Chemical:

Chemical Is A Toxic 313 Chemical:	N
EPA Pesticide Registration Number:	Not reported

ZIDELL EXPLORATIONS INC (Continued) **1000204998**

Contains 112R:	N
Contains EHS:	N
Fertilizer:	N
Pesticide:	N
Contains 313:	N

Chemical Name:	DIESEL FUEL
Physical Description:	LIQUID
Case Number:	0068334305
Facility Id:	031962
Physical State Of The Substance:	2
Average Amount Possessed During The Year Code:	11
Maximum Amount Possessed During The Year Code:	20
Applicable Unit Of Measure Code:	2
Description Of The Unit Of Measure:	GALLONS
Type Code:	A
Description:	ABOVEGROUND TANK
Type Code:	Not reported
Temperature Description:	Not reported
Pressure of Code:	1
Pressure Description:	NORMAL PRESSURE
Pressure of Code:	Not reported
Pressure Description:	Not reported
Temperature Description:	NORMAL TEMPERATURE
Temperature of The Hazardous Substance Code:	4
Temperature Description:	Not reported
Temperature of The Hazardous Substance Code:	Not reported
Days Hazardous Substance On Site During Year:	365
Is The Substance Protected A Trade Secret:	False
Description Of The Max Qnty Code:	1,000-4,999
Description Of The Avg Qnty Code:	500-999
Most Hazardous Ingridient:	petroleum products, diesel oil
United Nations/north America 4 Digit Class Number:	1993
Hazard Rank:	2
EHS Ingredient:	Not reported
Substance Pure:	False
Substance Mix:	True
First Hazardous Class Code For Chemical:	Flammable and Combustible Liquid
Second Hazardous Class Code For Chemical:	Acute Health Hazard
Third Hazardous Class Code For Chemical:	Not reported
Hazard Class 1 Of The Chemical:	3.0
Hazard Class 2 Of The Chemical:	6.3
Hazard Class 3 Of The Chemical:	Not reported

Additional Chemical:

Chemical Is A Toxic 313 Chemical:	N
EPA Pesticide Registration Number:	Not reported
Contains 112R:	N
Contains EHS:	N
Fertilizer:	N
Pesticide:	N
Contains 313:	N

NPDES:

Name:	ZIDELL UPLAND REMEDIATION

ZIDELL EXPLORATIONS INC (Continued) **1000204998**

Address:	3121 SW MOODY AVE
City,State,Zip:	PORTLAND, OR 97239
WQ File Nbr:	120213
Legal Name:	Not reported
Region:	Northwest
Pri SIC:	1629
Latitude:	45.5
Longitude:	-122.6702
Category:	Not reported
Permit Type:	Not reported
Permit Active:	Not reported
Permit Description:	Not reported
Expiration Date:	12/14/2025
EPA Number:	ORR10C768
UIC Facility:	Not reported
Admin Agent:	Not reported
Last Action Date:	Not reported
Permit Writer:	Not reported
Compliance Inspector:	Not reported
DMR Reviewer:	Not reported
Application Number:	105
Class:	Not reported
Start Date:	08/03/2010
Region Decode:	Not reported
Ownership:	Not reported
Permit Group:	Not reported
EPA Class:	Not reported
Permit Number:	26034
Facility RID:	6586
Address 2:	Not reported
Program Name:	Water Quality
Type Name:	NPDES- Stormwater (Construction)
Facility Abbr. Name:	Not reported
Comments:	WQSIS FileNumber: 120213
Program Identifier:	CEM_FacilityIdentifier=116535
Permit RID:	3368
Ref Group Name:	Dept. of Environmental Quality
Permittee Name:	ZRZ REALTY COMPANY
Permit Status:	Permit Termination
Name:	ZIDELL MARINE CORPORATION
Address:	3121 SW MOODY AVE
City,State,Zip:	PORTLAND, OR 97239
WQ File Nbr:	104861
Legal Name:	Not reported
Region:	Northwest
Pri SIC:	3731
Latitude:	45.5002
Longitude:	-122.6705
Category:	Not reported
Permit Type:	Not reported
Permit Active:	Not reported
Permit Description:	Not reported
Expiration Date:	06/30/2017
EPA Number:	ORR207004
UIC Facility:	Not reported
Admin Agent:	Not reported

ZIDELL EXPLORATIONS INC (Continued) **1000204998**

Last Action Date:	Not reported
Permit Writer:	Not reported
Compliance Inspector:	Not reported
DMR Reviewer:	Not reported
Application Number:	107
Class:	Not reported
Start Date:	06/01/1999
Region Decode:	Not reported
Ownership:	Not reported
Permit Group:	Not reported
EPA Class:	Not reported
Permit Number:	12396
Facility RID:	11138
Address 2:	Not reported
Program Name:	Water Quality
Type Name:	NPDES- Stormwater (Industrial)
Facility Abbr. Name:	Not reported
Comments:	WQSIS FileNumber: 104861
Program Identifier:	CEM_FacilityIdentifier=965
Permit RID:	8101
Ref Group Name:	City of Portland
Permittee Name:	ZIDELL MARINE CORPORATION
Permit Status:	Permit Termination

Name:	ZIDELL MARINE CORPORATION
Address:	3121 SW MOODY AVE
City,State,Zip:	PORTLAND, OR 97239
WQ File Nbr:	104861
Legal Name:	ZIDELL MARINE CORPORATION
Region:	NWR
Pri SIC:	3731
Latitude:	45.5002
Longitude:	-122.6705
Category:	STORMWATER
Permit Type:	GEN12L
Permit Active:	FALSE
Permit Description:	Industrial storm water - Light manufacturing
Expiration Date:	09/30/1996
EPA Number:	MISSING!!
UIC Facility:	FALSE
Admin Agent:	NW Region Office
Last Action Date:	06/01/1999
Permit Writer:	Not reported
Compliance Inspector:	Namburi, Raghu
DMR Reviewer:	Not reported
Application Number:	997042
Class:	MINOR
Start Date:	10/07/1992
Region Decode:	North West Region
Ownership:	PRIVATE
Permit Group:	NPDES General Permit - Industrial storm water discharges
EPA Class:	MINOR
Permit Number:	12397
Facility RID:	Not reported
Address 2:	Not reported
Program Name:	Not reported
Type Name:	Not reported

ZIDELL EXPLORATIONS INC (Continued) **1000204998**

Facility Abbr. Name:	Not reported
Comments:	Not reported
Program Identifier:	Not reported
Permit RID:	Not reported
Ref Group Name:	Not reported
Permittee Name:	Not reported
Permit Status:	Not reported

Name:	ZIDELL UPLAND REMEDIATION
Address:	3121 SW MOODY AVE
City,State,Zip:	PORTLAND, OR 97239
WQ File Nbr:	120213
Legal Name:	Not reported
Region:	Northwest
Pri SIC:	1629
Latitude:	45.5
Longitude:	-122.6702
Category:	Not reported
Permit Type:	Not reported
Permit Active:	Not reported
Permit Description:	Not reported
Expiration Date:	12/14/2025
EPA Number:	ORR10C768
UIC Facility:	Not reported
Admin Agent:	Not reported
Last Action Date:	Not reported
Permit Writer:	Not reported
Compliance Inspector:	Not reported
DMR Reviewer:	Not reported
Application Number:	105
Class:	Not reported
Start Date:	08/03/2010
Region Decode:	Not reported
Ownership:	Not reported
Permit Group:	Not reported
EPA Class:	Not reported
Permit Number:	26034
Facility RID:	6586
Address 2:	Not reported
Program Name:	Water Quality
Type Name:	NPDES- Stormwater (Construction)
Facility Abbr. Name:	Not reported
Comments:	WQSIS FileNumber: 120213
Program Identifier:	CEM_FacilityIdentifier=116535
Permit RID:	3368
Ref Group Name:	Dept. of Environmental Quality
Permittee Name:	ZRZ REALTY COMPANY
Permit Status:	Permit Issued

Name:	ZIDELL MARINE CORPORATION
Address:	3121 SW MOODY AVE
City,State,Zip:	PORTLAND, OR 97239
WQ File Nbr:	104861
Legal Name:	Not reported
Region:	Northwest
Pri SIC:	3731
Latitude:	45.5002

ZIDELL EXPLORATIONS INC (Continued) **1000204998**

Longitude:	-122.6705
Category:	Not reported
Permit Type:	Not reported
Permit Active:	Not reported
Permit Description:	Not reported
Expiration Date:	06/30/2017
EPA Number:	ORR207004
UIC Facility:	Not reported
Admin Agent:	Not reported
Last Action Date:	Not reported
Permit Writer:	Not reported
Compliance Inspector:	Not reported
DMR Reviewer:	Not reported
Application Number:	107
Class:	Not reported
Start Date:	06/01/1999
Region Decode:	Not reported
Ownership:	Not reported
Permit Group:	Not reported
EPA Class:	Not reported
Permit Number:	12396
Facility RID:	11138
Address 2:	Not reported
Program Name:	Water Quality
Type Name:	NPDES- Stormwater (Industrial)
Facility Abbr. Name:	Not reported
Comments:	WQSIS FileNumber: 104861
Program Identifier:	CEM_FacilityIdentifier=965
Permit RID:	8101
Ref Group Name:	City of Portland
Permittee Name:	ZIDELL MARINE CORPORATION
Permit Status:	Permit Termination
Name:	ZIDELL UPLAND REMEDIATION
Address:	3121 SW MOODY AVE
City,State,Zip:	PORTLAND, OR 97239
WQ File Nbr:	Not reported
Legal Name:	Not reported
Region:	Northwest
Pri SIC:	1629
Latitude:	45.5
Longitude:	-122.6702
Category:	Not reported
Permit Type:	Not reported
Permit Active:	Not reported
Permit Description:	Not reported
Expiration Date:	12/14/2025
EPA Number:	ORR10C768
UIC Facility:	Not reported
Admin Agent:	Not reported
Last Action Date:	Not reported
Permit Writer:	Not reported
Compliance Inspector:	Not reported
DMR Reviewer:	Not reported
Application Number:	105
Class:	Not reported
Start Date:	08/03/2010

ZIDELL EXPLORATIONS INC (Continued) **1000204998**

Region Decode:	Not reported
Ownership:	Not reported
Permit Group:	Not reported
EPA Class:	Not reported
Permit Number:	26034
Facility RID:	6586
Address 2:	Not reported
Program Name:	Water Quality
Type Name:	NPDES- Stormwater (Construction)
Facility Abbr. Name:	Not reported
Comments:	WQSIS FileNumber: 120213
Program Identifier:	CEM_FacilityIdentifier=116535
Permit RID:	3368
Ref Group Name:	Dept. of Environmental Quality
Permittee Name:	ZRZ REALTY COMPANY
Permit Status:	Permit Issued

Name:	ZIDELL MARINE CORPORATION
Address:	3121 SW MOODY AVE
City,State,Zip:	PORTLAND, OR 97239
WQ File Nbr:	Not reported
Legal Name:	Not reported
Region:	Northwest
Pri SIC:	3731
Latitude:	45.5002
Longitude:	-122.6705
Category:	Not reported
Permit Type:	Not reported
Permit Active:	Not reported
Permit Description:	Not reported
Expiration Date:	06/30/2017
EPA Number:	ORR207004
UIC Facility:	Not reported
Admin Agent:	Not reported
Last Action Date:	Not reported
Permit Writer:	Not reported
Compliance Inspector:	Not reported
DMR Reviewer:	Not reported
Application Number:	107
Class:	Not reported
Start Date:	06/01/1999
Region Decode:	Not reported
Ownership:	Not reported
Permit Group:	Not reported
EPA Class:	Not reported
Permit Number:	12396
Facility RID:	11138
Address 2:	Not reported
Program Name:	Water Quality
Type Name:	NPDES- Stormwater (Industrial)
Facility Abbr. Name:	Not reported
Comments:	WQSIS FileNumber: 104861
Program Identifier:	CEM_FacilityIdentifier=965
Permit RID:	8101
Ref Group Name:	City of Portland
Permittee Name:	ZIDELL MARINE CORPORATION
Permit Status:	Permit Termination

DW509 **PGE - STATION L** **OR ECSI** **S103841474**
NW **1841 SE WATER AVE.** **OR CRL** **N/A**
1/2-1 **PORTLAND, OR 97214** **OR ENG CONTROLS**
0.709 mi. **OR BROWNFIELDS**
3741 ft. **Site 2 of 2 in cluster DW**

Relative:
Lower

Actual:
36 ft.

ECSI:

Name:	PGE - STATION L
Address:	1841 SE WATER AVE.
City,State,Zip:	PORTLAND, OR 97214
State ID Number:	151
Brown ID:	Brownfield Site - DEQ Tech Assistance
Study Area:	False
Region ID:	Not reported
Legislatve ID:	831
Investigation:	Listed on the CRL/Inventory
FACA ID:	3232
Further Action:	0
Lat/Long (dms):	45 30 25.90 / -122 39 55.80
County Code:	26.00
Score Value:	Not reported
Cerclis ID:	007909054
Township Coord.:	1.00
Township Zone:	S
Range Coord:	1.00
Range Zone:	E
Section Coord:	3
Qtr Section:	D
Tax Lots:	306
Size:	27.75 acres
NPL:	False
Orphan:	False
Updated By:	KDANA
Update Date:	07/06/2023
Created Date:	04/26/1988
Decode For RegionID:	Not reported
Decode For BrownID:	Brownfield Site - DEQ Technical Assistance
Decode For Furtheract:	Not reported
Decode For Investstat:	Listed on the CRL/Inventory
Decode For Legislative:	Owner, operator or other party under agreement, order or consent decree under ORS 465.200 or 465.420
Alias Name:	Portland General Electric - Station L
Alias Name:	OMSI

Hazardous Release:

Substance ID.:	120908
Haz Release ID:	382863
Qty Released:	unknown
Date Released:	Possibly over time from mid 1930s to 1970s.
Update Date:	04/26/1988
Update By:	Not reported
Substance Code:	11096-82-5
Substance Name:	PCB 1260
Substance Abbrev.:	Not reported
Substance Category ID:	8496
Substance Category:	Semi-volatiles
Category Level:	Not reported
Created By:	Not reported
Created Date:	12/17/2002
Substance Category ID:	8557

PGE - STATION L (Continued) **S103841474**

Substance Category:	PCB Substances for the OSPIRG Report
Category Level:	Not reported
Created By:	Not reported
Created Date:	12/17/2002
Substance Category ID:	8496
Substance Category:	Semi-volatiles
Category Level:	Not reported
Created By:	Not reported
Created Date:	12/17/2002
Substance Category ID:	8557
Substance Category:	PCB Substances for the OSPIRG Report
Category Level:	Not reported
Created By:	Not reported
Created Date:	12/17/2002
Substance Alias ID:	316557
Sub Alias Name:	AROCHLOR 1260
Substance Alias ID:	316558
Sub Alias Name:	AROCLOR 1260
Comment ID:	303070
Release Code:	Data Sources
Release Comments:	SRS project manager files
Decode for Relcomcd:	Data Sources
Comment ID:	303071
Release Code:	Media Contamination Footnote
Release Comments:	also contaminated are various structures on site
Decode for Relcomcd:	Media Contamination Footnote
Sampling Result ID:	346025
Feature Id:	Not reported
Hazard Release Id:	382863
Medium:	703
Substance Abbrev.:	Not reported
Unit Code:	Not reported
Observation:	False
Owner Operator:	False
Lab Data:	True
Sample Depth:	Not reported
Start Date:	Not reported
End Date:	Not reported
Min Concentration:	Not reported
Max Concentration:	Not reported
Sample Comment:	6,840 ppm
Last Update By:	CONV
Update Date:	09/13/1994
Decode for MediumID:	Soil
Sampling Result ID:	345041
Feature Id:	Not reported
Hazard Release Id:	382863
Medium:	701
Substance Abbrev.:	Not reported
Unit Code:	Not reported
Observation:	False
Owner Operator:	False
Lab Data:	True
Sample Depth:	Not reported
Start Date:	Not reported
End Date:	Not reported
Min Concentration:	Not reported

PGE - STATION L (Continued) **S103841474**

Max Concentration: Not reported
Sample Comment: 1,150 ppm
Last Update By: CONV
Update Date: 09/13/1994
Decode for MediumID: Sediment

Narrative:

NARR ID: 5730652
NARR Code: Contamination
Created By: Not reported
Created Date: 12/17/2002
Updated By: Not reported
Updated Date: 12/17/2002
Decode for NarcdID: Contamination
NARR Comments: (1/17/1996 JAK/SRS) Several areas on the site were used for the storage of electrical equipment. PCB oils were generally used in electrical equipment from the mid-1930s to the 1970s. Soils, various structures on-site, and Willamette River sediments are known to be contaminated with PCBs. This contamination was likely to have occurred from releases of oil from transformers.

NARR ID: 5730653
NARR Code: Hazardous Substance/Waste Types
Created By: Not reported
Created Date: 12/17/2002
Updated By: Not reported
Updated Date: 12/17/2002
Decode for NarcdID: Hazardous Substance/Waste Types
NARR Comments: PCBs, heavy metals, BTEX, PAHs

NARR ID: 5730654
NARR Code: Site Location
Created By: Not reported
Created Date: 12/17/2002
Updated By: Not reported
Updated Date: 12/17/2002
Decode for NarcdID: Site Location
NARR Comments: Site of new OMSI facility, plus 10 acres to south.

NARR ID: 5730655
NARR Code: Manner of Release
Created By: Not reported
Created Date: 12/17/2002
Updated By: Not reported
Updated Date: 12/17/2002
Decode for NarcdID: Manner of Release
NARR Comments: Releases from electrical equipment containing PCB oils, likely between mid-1930s to 1970s.

NARR ID: 5730656
NARR Code: Media Contamination
Created By: Not reported
Created Date: 12/17/2002
Updated By: Not reported
Updated Date: 12/17/2002
Decode for NarcdID: Media Contamination
NARR Comments: Remediation of river sediments completed.

PGE - STATION L (Continued) **S103841474**

NARR ID: 5730657
NARR Code: Site Ownership
Created By: Not reported
Created Date: 12/17/2002
Updated By: Not reported
Updated Date: 12/17/2002
Decode for NarcdID: Site Ownership
NARR Comments: Inman - Poulsen Lumber Co., OWP, PRI, closed 1954

NARR ID: 5730658
NARR Code: Project Activity Status
Created By: Not reported
Created Date: 12/17/2002
Updated By: Not reported
Updated Date: 12/17/2002
Decode for NarcdID: Project Activity Status
NARR Comments: ROD for No Further Action issued 9/26/94. Phase II: Sediment cap inspection and monitoring to be conducted every 5 years for next 25 years.

NARR ID: 5730659
NARR Code: Pathways Other Hazards
Created By: Not reported
Created Date: 12/17/2002
Updated By: Not reported
Updated Date: 12/17/2002
Decode for NarcdID: Pathways & Other Hazards
NARR Comments: There is soil & river sediment contaminated with PCBs.

NARR ID: 5730660
NARR Code: Remedial Action
Created By: Not reported
Created Date: 12/17/2002
Updated By: Not reported
Updated Date: 12/17/2002
Decode for NarcdID: Remedial Action
NARR Comments: (1/17/1996 JAK/SRS) River sediment remediation, including dredging and capping, was conducted from July 1990 to January 1991. Maximum residual concentration of PCBs in sediment is approximately 21 ppm, with an average concentration of 8 ppm. The multi-layer cap was constructed with sand, gravel, and riprap to a thickness of greater than 6 feet. DEQ issued a Certificate of Completion for the sediment cleanup in April 1991. Monitoring of the sediment cap ongoing through 2020. Upland investigation (Phase III) for hazardous substance releases anywhere on the 28-acre site completed. DEQ issued a Certificate of Completion for this phase in November 1993. A Record of Decision (ROD) for No Further Action at site was issued by DEQ on 9/26/94.

NARR ID: 5730661
NARR Code: Health Threats
Created By: Not reported
Created Date: 12/17/2002
Updated By: Not reported
Updated Date: 12/17/2002
Decode for NarcdID: Health Threats
NARR Comments: Soil and groundwater contamination.

PGE - STATION L (Continued) **S103841474**

Site Control:
Site Control #: 270
Control Number: 36
Begin Date: 09/26/1994
End Date: Not reported
Frequency Of Review: 60
Last Reviewed By: Jill Kiernan
Last Reviewed Date: 05/01/2002
Last Update By: JPALMER
Last Updated Date: 05/05/2005
Site Comment: Sediment cap along riverbed.

Administrative Action:
Action ID: 9467
Region: Headquarters
Complete Date: 06/28/1991
Rank Value: 0
Cleanup Flag: False
Created Date: 12/17/2002
Decode for AgencyID: Department of Environmental Quality
Decode for RegionID: Headquarters
Category: Listing Action
Action Code Flag: False
Action: Facility proposed for Inventory
Further Action: Not reported
Comments: Not reported

Action ID: 9498
Region: Headquarters
Complete Date: 05/29/1991
Rank Value: 0
Cleanup Flag: False
Created Date: 12/17/2002
Decode for AgencyID: Department of Environmental Quality
Decode for RegionID: Headquarters
Category: Listing Action
Action Code Flag: False
Action: Proposal for Confirmed Release List recommended
Further Action: Not reported
Comments: Not reported

Action ID: 9489
Region: Headquarters
Complete Date: 11/12/1991
Rank Value: 0
Cleanup Flag: False
Created Date: 12/17/2002
Decode for AgencyID: Department of Environmental Quality
Decode for RegionID: Headquarters
Category: Listing Action
Action Code Flag: False
Action: Listing on Inventory recommended
Further Action: Not reported
Comments: Not reported

Action ID: 9439
Region: Headquarters

PGE - STATION L (Continued) **S103841474**

Complete Date: 11/19/1991
Rank Value: 0
Cleanup Flag: False
Created Date: 12/17/2002
Decode for AgencyID: Department of Environmental Quality
Decode for RegionID: Headquarters
Category: Listing Action
Action Code Flag: False
Action: Facility placed on Inventory
Further Action: Not reported
Comments: Not reported

Action ID: 9465
Region: Headquarters
Complete Date: 06/28/1991
Rank Value: 0
Cleanup Flag: False
Created Date: 12/17/2002
Decode for AgencyID: Department of Environmental Quality
Decode for RegionID: Headquarters
Category: Listing Action
Action Code Flag: False
Action: Facility proposed for Confirmed Release List
Further Action: Not reported
Comments: Not reported

Action ID: 9450
Region: Northwestern Region
Complete Date: Not reported
Rank Value: Not reported
Cleanup Flag: False
Created Date: 01/23/2017
Decode for AgencyID: Department of Environmental Quality
Decode for RegionID: Northwest Region
Category: Remedial Action
Action Code Flag: False
Action: OPERATION and MAINTENANCE
Further Action: 0
Comments: Not reported

Action ID: 9445
Region: Headquarters
Complete Date: Not reported
Rank Value: 0
Cleanup Flag: False
Created Date: 12/17/2002
Decode for AgencyID: Department of Environmental Quality
Decode for RegionID: Headquarters
Category: Listing Action
Action Code Flag: False
Action: Responsible party notified re 11/88 Inventory listing
Further Action: Not reported
Comments: Not reported

Action ID: 9499
Region: Headquarters
Complete Date: 05/29/1991

PGE - STATION L (Continued) **S103841474**

Rank Value: 0
Cleanup Flag: False
Created Date: 12/17/2002
Decode for AgencyID: Department of Environmental Quality
Decode for RegionID: Headquarters
Category: Listing Action
Action Code Flag: False
Action: Proposal for Inventory recommended
Further Action: Not reported
Comments: Not reported

Action ID: 9488
Region: Headquarters
Complete Date: 11/12/1991
Rank Value: 0
Cleanup Flag: False
Created Date: 12/17/2002
Decode for AgencyID: Department of Environmental Quality
Decode for RegionID: Headquarters
Category: Listing Action
Action Code Flag: False
Action: Listing on Confirmed Release List recommended
Further Action: Not reported
Comments: Not reported

Action ID: 9438
Region: Headquarters
Complete Date: 11/19/1991
Rank Value: 0
Cleanup Flag: False
Created Date: 12/17/2002
Decode for AgencyID: Department of Environmental Quality
Decode for RegionID: Headquarters
Category: Listing Action
Action Code Flag: False
Action: Facility placed on Confirmed Release List
Further Action: Not reported
Comments: Not reported

Action ID: 9422
Region: Northwestern Region
Complete Date: Not reported
Rank Value: 0
Cleanup Flag: False
Created Date: 12/17/2002
Decode for AgencyID: Department of Environmental Quality
Decode for RegionID: Northwest Region
Category: Remedial Action
Action Code Flag: False
Action: Engineering Control
Further Action: 0
Comments: Not reported

Action ID: 9421
Region: Not reported
Complete Date: Not reported
Rank Value: 0

PGE - STATION L (Continued) **S103841474**

Cleanup Flag: False
Created Date: 12/17/2002
Decode for AgencyID: Environmental Protection Agency
Decode for RegionID: Not reported
Category: EPA Led Action
Action Code Flag: False
Action: Site added to CERCLIS
Further Action: Not reported
Comments: Not reported

Action ID: 9512
Region: Not reported
Complete Date: 08/09/1994
Rank Value: 0
Cleanup Flag: False
Created Date: 12/17/2002
Decode for AgencyID: Environmental Protection Agency
Decode for RegionID: Not reported
Category: EPA Led Action
Action Code Flag: False
Action: EPA Screening Site Inspection 1
Further Action: Not reported
Comments: Not reported

Action ID: 9444
Region: Not reported
Complete Date: 08/09/1994
Rank Value: 0
Cleanup Flag: False
Created Date: 12/17/2002
Decode for AgencyID: Environmental Protection Agency
Decode for RegionID: Not reported
Category: EPA Led Action
Action Code Flag: False
Action: No Further Remedial Action Planned under Federal program
Further Action: Not reported
Comments: Not reported

Action ID: 9484
Region: Headquarters
Complete Date: 01/30/1991
Rank Value: 0
Cleanup Flag: False
Created Date: 12/17/2002
Decode for AgencyID: Department of Environmental Quality
Decode for RegionID: Headquarters
Category: Remedial Action
Action Code Flag: False
Action: REMEDIAL INVESTIGATION
Further Action: Not reported
Comments: Not reported

Action ID: 9484
Region: Headquarters
Complete Date: 12/21/1994
Rank Value: 0
Cleanup Flag: False

PGE - STATION L (Continued) **S103841474**

Created Date: 12/17/2002
Decode for AgencyID: Department of Environmental Quality
Decode for RegionID: Headquarters
Category: Remedial Action
Action Code Flag: False
Action: REMEDIAL INVESTIGATION
Further Action: Not reported
Comments: Not reported

Action ID: 9456
Region: Headquarters
Complete Date: 05/19/1988
Rank Value: 0
Cleanup Flag: False
Created Date: 12/17/2002
Decode for AgencyID: Department of Environmental Quality
Decode for RegionID: Headquarters
Category: Remedial Action
Action Code Flag: False
Action: BASIC PRELIMINARY ASSESSEMENT
Further Action: Not reported
Comments: Not reported

Action ID: 9491
Region: Headquarters
Complete Date: 08/20/1988
Rank Value: 0
Cleanup Flag: False
Created Date: 12/17/2002
Decode for AgencyID: Department of Environmental Quality
Decode for RegionID: Headquarters
Category: Remedial Action
Action Code Flag: False
Action: REMOVAL
Further Action: Not reported
Comments: Not reported

Action ID: 9429
Region: Headquarters
Complete Date: 02/16/1990
Rank Value: 0
Cleanup Flag: False
Created Date: 12/17/2002
Decode for AgencyID: Department of Environmental Quality
Decode for RegionID: Headquarters
Category: Remedial Action
Action Code Flag: False
Action: FEASIBILITY STUDY
Further Action: Not reported
Comments: Not reported

Action ID: 9473
Region: Headquarters
Complete Date: 07/01/1990
Rank Value: 0
Cleanup Flag: False
Created Date: 12/17/2002

PGE - STATION L (Continued) **S103841474**

Decode for AgencyID: Department of Environmental Quality
Decode for RegionID: Headquarters
Category: Remedial Action
Action Code Flag: False
Action: REMEDIAL DESIGN
Further Action: Not reported
Comments: Not reported

Action ID: 9469
Region: Headquarters
Complete Date: 04/11/1991
Rank Value: 0
Cleanup Flag: False
Created Date: 12/17/2002
Decode for AgencyID: Department of Environmental Quality
Decode for RegionID: Headquarters
Category: Remedial Action
Action Code Flag: False
Action: REMEDIAL ACTION
Further Action: Not reported
Comments: Not reported

Action ID: 9450
Region: Northwestern Region
Complete Date: Not reported
Rank Value: 0
Cleanup Flag: False
Created Date: 12/17/2002
Decode for AgencyID: Department of Environmental Quality
Decode for RegionID: Northwest Region
Category: Remedial Action
Action Code Flag: False
Action: OPERATION and MAINTENANCE
Further Action: Not reported
Comments: Not reported

Action ID: 9494
Region: Headquarters
Complete Date: 09/26/1994
Rank Value: 0
Cleanup Flag: False
Created Date: 12/17/2002
Decode for AgencyID: Department of Environmental Quality
Decode for RegionID: Headquarters
Category: Remedial Action
Action Code Flag: False
Action: RECORD OF DECISION
Further Action: Not reported
Comments: Not reported

Action ID: 9425
Region: Headquarters
Complete Date: 05/14/1988
Rank Value: 0
Cleanup Flag: False
Created Date: 12/17/2002
Decode for AgencyID: Department of Environmental Quality

PGE - STATION L (Continued) **S103841474**

Decode for RegionID: Headquarters
Category: Remedial Action
Action Code Flag: False
Action: SITE EVALUATION
Further Action: Not reported
Comments: Not reported

Action ID: 9413
Region: Northwestern Region
Complete Date: 11/28/1993
Rank Value: Not reported
Cleanup Flag: False
Created Date: 12/17/2002
Decode for AgencyID: Department of Environmental Quality
Decode for RegionID: Northwest Region
Category: Remedial Action
Action Code Flag: False
Action: Closeout activities on completed project
Further Action: 0
Comments: Not reported

Action ID: 9424
Region: Headquarters
Complete Date: Not reported
Rank Value: 0
Cleanup Flag: False
Created Date: 12/17/2002
Decode for AgencyID: Department of Environmental Quality
Decode for RegionID: Headquarters
Category: Administrative Action
Action Code Flag: False
Action: Site added to database
Further Action: Not reported
Comments: Not reported

Action ID: 9437
Region: Headquarters
Complete Date: 05/28/1991
Rank Value: 0
Cleanup Flag: False
Created Date: 12/17/2002
Decode for AgencyID: Department of Environmental Quality
Decode for RegionID: Headquarters
Category: Listing Action
Action Code Flag: False
Action: Listing Review completed
Further Action: Not reported
Comments: Not reported

Action ID: 9448
Region: Headquarters
Complete Date: 11/11/1991
Rank Value: 0
Cleanup Flag: False
Created Date: 12/17/2002
Decode for AgencyID: Department of Environmental Quality
Decode for RegionID: Headquarters

PGE - STATION L (Continued) **S103841474**

Category: Listing Action
Action Code Flag: False
Action: Review for final listing
Further Action: Not reported
Comments: Not reported

Action ID: 9412
Region: Headquarters
Complete Date: 08/04/1988
Rank Value: 0
Cleanup Flag: False
Created Date: 12/17/2002
Decode for AgencyID: Department of Environmental Quality
Decode for RegionID: Headquarters
Category: Remedial Action
Action Code Flag: False
Action: Consent Order
Further Action: Not reported
Comments: Not reported

Action ID: 9411
Region: Northwestern Region
Complete Date: 09/30/1994
Rank Value: Not reported
Cleanup Flag: False
Created Date: 09/20/2005
Decode for AgencyID: Department of Environmental Quality
Decode for RegionID: Northwest Region
Category: Remedial Action
Action Code Flag: False
Action: No Further Action (Conditional)
Further Action: 0
Comments: Not reported

Action ID: 9490
Region: Northwestern Region
Complete Date: 10/01/2006
Rank Value: Not reported
Cleanup Flag: False
Created Date: 04/03/2007
Decode for AgencyID: Department of Environmental Quality
Decode for RegionID: Northwest Region
Category: Remedial Action
Action Code Flag: False
Action: Long Term Care/Control recommended (OM)
Further Action: 0
Comments: Not reported

Operations:
Operation Id: 131559
Operation Status: Inactive
Common Name: PGE - Station L
Yrs of Operation: 1900-1975 power generation; to 1986 equip. storage
Comments: Steam powered electricity generating plant, also used for the warehousing and maintenance of electrical equipment.
Updated Date: 07/19/1995
Updated By: jak
Decode for OpstatID: Inactive

PGE - STATION L (Continued) **S103841474**

Operations SIC Id: 195455
SIC Code: 5063
Created By: Not reported
Created Date: 12/17/2002

CRL:
Name: PGE - STATION L
Address: 1841 SE WATER AVE.
City,State,Zip: PORTLAND, OR 97214
Facility ID: 151
Location ID: 3232
Status Code: LIS
Facility Status: OPERATION & MAINTENANCE
Lat/Long: 45.5072 / -122.6655

Enginering Control:
Name: PGE - STATION L
Address: 1841 SE WATER AVE.
City,State,Zip: PORTLAND, OR 97214
Site Control Sequence #: 270
Site Id: 151
Control Sequence #: 36
Begin Date: 09/26/1994
End Date: Not reported
Frequency Of Review: 60
Last Reviewed By: Jill Kiernan
Last Review Date: 05/01/2002
Last Updated By: JPALMER
Last Updated Date: 05/05/2005
Group Sequence #: 9
Control Code: CPE
Control Description: Cap, engineered
FK Type Code: 2
Group Code: SB
Group Description: Surface Barriers
Type Code: E
Type Description: Engineering
Comments: Sediment cap along riverbed.

OR BROWNFIELDS:
Name: PGE - STATION L
Address: 1841 SE WATER AVE.
City,State,Zip: PORTLAND, OR 97214
Geolocation Id: 3232
Status: Long Term Care/Control recommended (OM)
Brownfield: Not reported
Lat/Long: 45.5072 / -122.665

Name: PGE - STATION L
Address: 1841 SE WATER AVE
City,State,Zip: PORTLAND, OR 97214
Geolocation Id: Not reported
Status: Not reported
Brownfield: Not reported
Lat/Long: 45.5072 / -122.665

510
NNW
1/2-1
0.716 mi.
3783 ft.

OECO CORP. - PORTLAND
712 SE HAWTHORNE BLVD.
PORTLAND, OR 97214

OR ECSI **S103842609**
OR VCP **N/A**

Relative:
Higher

Actual:
56 ft.

ECSI:

Name:	OECO CORP. - PORTLAND
Address:	712 SE HAWTHORNE BLVD.
City,State,Zip:	PORTLAND, OR 97214
State ID Number:	1667
Brown ID:	0
Study Area:	False
Region ID:	2
Legislatve ID:	0
Investigation:	No Further Action
FACA ID:	2886
Further Action:	0
Lat/Long (dms):	45 30 43.60 / -122 39 29.90
County Code:	26.00
Score Value:	Not reported
Cerclis ID:	009024233
Township Coord.:	1.00
Township Zone:	S
Range Coord:	1.00
Range Zone:	E
Section Coord:	2
Qtr Section:	Not reported
Tax Lots:	Not reported
Size:	3 acres
NPL:	False
Orphan:	False
Updated By:	SGREENF
Update Date:	05/23/2016
Created Date:	03/28/1995
Decode For RegionID:	Northwest Region
Decode For BrownID:	Not reported
Decode For Furtheract:	Not reported
Decode For Investstat:	No Further Action
Decode For Legislative:	Not reported
Alias Name:	Osborne Electric Corp.

Hazardous Release:

Substance ID.:	120781
Haz Release ID:	380472
Qty Released:	unk.
Date Released:	before 1984
Update Date:	05/30/1996
Update By:	Not reported
Substance Code:	100-41-4
Substance Name:	ETHYLBENZENE
Substance Abbrev.:	Not reported
Substance Category ID:	8515
Substance Category:	Volatiles
Category Level:	Not reported
Created By:	Not reported
Created Date:	12/17/2002
Substance Category ID:	8515
Substance Category:	Volatiles
Category Level:	Not reported

OECO CORP. - PORTLAND (Continued) **S103842609**

Created By: Not reported
Created Date: 12/17/2002
Substance Alias ID: 316146
Sub Alias Name: ETHYLBENZOL
Substance Alias ID: 316147
Sub Alias Name: PHENYLETHANE
Comment ID: 303133
Release Code: Release Containment
Release Comments: UST
Decode for Relcomcd: Release Containment
Sampling Result ID: 342159
Feature Id: Not reported
Hazard Release Id: 380472
Medium: 703
Substance Abbrev.: Not reported
Unit Code: Not reported
Observation: False
Owner Operator: False
Lab Data: True
Sample Depth: Not reported
Start Date: 10/01/1990
End Date: Not reported
Min Concentration: Not reported
Max Concentration: Not reported
Sample Comment: 0.4 ppm
Last Update By: gmw
Update Date: 05/30/1996
Decode for MediumID: Soil

Substance ID.: 120883
Haz Release ID: 380473
Qty Released: unk.
Date Released: before 1984
Update Date: 05/30/1996
Update By: Not reported
Substance Code: 108-88-3
Substance Name: TOLUENE
Substance Abbrev.: Not reported
Substance Category ID: 8520
Substance Category: Volatiles
Category Level: Not reported
Created By: Not reported
Created Date: 12/17/2002
Substance Category ID: 8520
Substance Category: Volatiles
Category Level: Not reported
Created By: Not reported
Created Date: 12/17/2002
Substance Alias ID: 316466
Sub Alias Name: BENZENE,METHYL-
Substance Alias ID: 316467
Sub Alias Name: METHACIDE
Substance Alias ID: 316468
Sub Alias Name: METHYLBENZENE
Substance Alias ID: 316469
Sub Alias Name: METHYLBENZOL
Substance Alias ID: 316470

OECO CORP. - PORTLAND (Continued) **S103842609**

Sub Alias Name: PHENYLMETHANE
Substance Alias ID: 316471
Sub Alias Name: TOLUOL
Comment ID: 303134
Release Code: Release Containment
Release Comments: UST
Decode for Relcomcd: Release Containment
Sampling Result ID: 342160
Feature Id: Not reported
Hazard Release Id: 380473
Medium: 703
Substance Abbrev.: Not reported
Unit Code: Not reported
Observation: False
Owner Operator: False
Lab Data: True
Sample Depth: Not reported
Start Date: 10/01/1990
End Date: Not reported
Min Concentration: Not reported
Max Concentration: Not reported
Sample Comment: 3.04 ppm
Last Update By: gmw
Update Date: 05/30/1996
Decode for MediumID: Soil

Substance ID.: 121011
Haz Release ID: 380474
Qty Released: unk.
Date Released: before 1984
Update Date: 05/30/1996
Update By: Not reported
Substance Code: 127-18-4
Substance Name: TETRACHLOROETHYLENE
Substance Abbrev.: Not reported
Substance Category ID: 8519
Substance Category: Volatiles
Category Level: Not reported
Created By: Not reported
Created Date: 12/17/2002
Substance Category ID: 8551
Substance Category: Solvents of interest to Milwaukie Area GW study
Category Level: Not reported
Created By: Not reported
Created Date: 12/17/2002
Substance Category ID: 8519
Substance Category: Volatiles
Category Level: Not reported
Created By: Not reported
Created Date: 12/17/2002
Substance Category ID: 8551
Substance Category: Solvents of interest to Milwaukie Area GW study
Category Level: Not reported
Created By: Not reported
Created Date: 12/17/2002
Substance Alias ID: 316912
Sub Alias Name: ETHENE,TETRACHLORO-

OECO CORP. - PORTLAND (Continued) **S103842609**

Substance Alias ID: 316913
Sub Alias Name: ETHYLENE TETRACHLORIDE
Substance Alias ID: 316914
Sub Alias Name: PERCHLOROETHYLENE
Substance Alias ID: 316915
Sub Alias Name: PERCLENE
Substance Alias ID: 316916
Sub Alias Name: TETRACHLOROETHENE
Substance Alias ID: 316917
Sub Alias Name: TETRACHLOROETHENE,1,1,2,2-
Substance Alias ID: 316918
Sub Alias Name: TETRACHLOROETHYLENE,1,1,2,2-
Comment ID: 303135
Release Code: Release Containment
Release Comments: UST
Decode for Relcomcd: Release Containment
Sampling Result ID: 342161
Feature Id: Not reported
Hazard Release Id: 380474
Medium: 703
Substance Abbrev.: Not reported
Unit Code: Not reported
Observation: False
Owner Operator: False
Lab Data: True
Sample Depth: Not reported
Start Date: 10/01/1990
End Date: Not reported
Min Concentration: Not reported
Max Concentration: Not reported
Sample Comment: 0.15 ppm
Last Update By: gmw
Update Date: 05/30/1996
Decode for MediumID: Soil

Substance ID.: 121610
Haz Release ID: 380475
Qty Released: unk.
Date Released: before 1984
Update Date: 05/30/1996
Update By: Not reported
Substance Code: 71-55-6
Substance Name: TRICHLOROETHANE,1,1,1-
Substance Abbrev.: Not reported
Substance Category ID: 8521
Substance Category: Volatiles
Category Level: Not reported
Created By: Not reported
Created Date: 12/17/2002
Substance Category ID: 8552
Substance Category: Solvents of interest to Milwaukie Area GW study
Category Level: Not reported
Created By: Not reported
Created Date: 12/17/2002
Substance Category ID: 8521
Substance Category: Volatiles
Category Level: Not reported

OECO CORP. - PORTLAND (Continued) **S103842609**

Created By: Not reported
Created Date: 12/17/2002
Substance Category ID: 8552
Substance Category: Solvents of interest to Milwaukie Area GW study
Category Level: Not reported
Created By: Not reported
Created Date: 12/17/2002
Substance Alias ID: 319183
Sub Alias Name: BALTANA
Substance Alias ID: 319184
Sub Alias Name: CHLOROTHENE
Substance Alias ID: 319185
Sub Alias Name: METHYLCHLOROFORM
Substance Alias ID: 318151
Sub Alias Name: TCA,1,1,1-
Comment ID: 303138
Release Code: Release Containment
Release Comments: UST
Decode for Relcomcd: Release Containment
Sampling Result ID: 342162
Feature Id: Not reported
Hazard Release Id: 380475
Medium: 703
Substance Abbrev.: Not reported
Unit Code: Not reported
Observation: False
Owner Operator: False
Lab Data: True
Sample Depth: Not reported
Start Date: 10/01/1990
End Date: Not reported
Min Concentration: Not reported
Max Concentration: Not reported
Sample Comment: 0.21 ppm
Last Update By: gmw
Update Date: 05/30/1996
Decode for MediumID: Soil

Substance ID.: 121051
Haz Release ID: 380476
Qty Released: unk.
Date Released: before 1984
Update Date: 05/30/1996
Update By: Not reported
Substance Code: 1330-20-7
Substance Name: XYLENEs
Substance Abbrev.: Not reported
Substance Category ID: 8526
Substance Category: Volatiles
Category Level: Not reported
Created By: Not reported
Created Date: 12/17/2002
Substance Category ID: 8526
Substance Category: Volatiles
Category Level: Not reported
Created By: Not reported
Created Date: 12/17/2002

OECO CORP. - PORTLAND (Continued) **S103842609**

Substance Alias ID: 317017
Sub Alias Name: DIMETHYLBENZENEs
Substance Alias ID: 317018
Sub Alias Name: XYLOLs
Comment ID: 303136
Release Code: Release Containment
Release Comments: UST
Decode for Relcomcd: Release Containment
Sampling Result ID: 342163
Feature Id: Not reported
Hazard Release Id: 380476
Medium: 703
Substance Abbrev.: Not reported
Unit Code: Not reported
Observation: False
Owner Operator: False
Lab Data: True
Sample Depth: Not reported
Start Date: 10/01/1990
End Date: Not reported
Min Concentration: Not reported
Max Concentration: Not reported
Sample Comment: 2.4 ppm
Last Update By: gmw
Update Date: 05/30/1996
Decode for MediumID: Soil

Narrative:
NARR ID: 5734835
NARR Code: Contamination
Created By: Not reported
Created Date: 12/17/2002
Updated By: Not reported
Updated Date: 12/17/2002
Decode for NarcdID: Contamination
NARR Comments: Osborne Electric Corporation began operating at the site in 1954, and changed its name to OECO Corp. 12/61. In 1986, OECO moved to a site in Milwaukie, which has a separate ECSI file (#1119). OECO uses solvents to clean and degrease electrical parts. A copy of a 1991 e-mail found in OECO's Milwaukie site file suggested that solvent releases from a UST had occurred at this Portland site. Site Assessment obtained the 1990 UST removal report from OECO 5/96; it documented low levels of VOCs in soil beneath the decommissioned 1,000-gallon waste solvent tank (which had not been used since 1983). The tank and associated piping were in poor condition, suggesting leakage while the tank was in operation. After the hole was backfilled in 1990, a soil boring was installed to 3 feet below the fill end of the UST, reportedly encountering no VOC contamination. In 10/91, DEQ's RCRA program wrote a letter to OECO's attorney indicating that DEQ considered the tank to have been a hazardous waste generator accumulation unit, rather than a RCRA-regulated storage unit subject to permit. This letter also indicated DEQ's opinion that the tank had been closed adequately, according to RCRA regulations.

NARR ID: 5734836
NARR Code: Data Sources
Created By: Not reported

OECO CORP. - PORTLAND (Continued) **S103842609**

Created Date: 12/17/2002
Updated By: KDANA
Updated Date: 09/24/2014
Decode for NarcdID: Data Sources
NARR Comments: EPA Preliminary Assessment forms; 1990 UST removal report completed by SRH Group; correspondence, notes, and memos created by OECO and DEQ (contained in ECSI file #1667). LUST file #26-90-0376 and UST Facility ID #10622

NARR ID: 5734837
NARR Code: Hazardous Substance/Waste Types
Created By: Not reported
Created Date: 12/17/2002
Updated By: Not reported
Updated Date: 12/17/2002
Decode for NarcdID: Hazardous Substance/Waste Types
NARR Comments: Chlorinated and petroleum-based solvents; possibly metals. OECO generated approximately 7,000 gal. of waste solvent in calendar 1985, its last year at this location.

NARR ID: 5734838
NARR Code: Site Location
Created By: Not reported
Created Date: 12/17/2002
Updated By: Not reported
Updated Date: 12/17/2002
Decode for NarcdID: Site Location
NARR Comments: OECO's occupancy also included 732 SE Hawthorne Blvd., 1530 SE 7th Ave., and possibly other nearby/adjacent buildings.

NARR ID: 5734839
NARR Code: Manner of Release
Created By: Not reported
Created Date: 12/17/2002
Updated By: Not reported
Updated Date: 12/17/2002
Decode for NarcdID: Manner of Release
NARR Comments: Possible release of waste solvents from an underground storage tank. Time of release: unknown.

NARR ID: 5734840
NARR Code: Pathways Other Hazards
Created By: Not reported
Created Date: 12/17/2002
Updated By: Not reported
Updated Date: 12/17/2002
Decode for NarcdID: Pathways & Other Hazards
NARR Comments: The site is located in Portland's Central Eastside Industrial District, where there are not likely to be any drinking water wells in use. Groundwater is expected to occur at a depth of between 15 and 25 feet at the site.

NARR ID: 5734841
NARR Code: Remedial Action
Created By: Not reported
Created Date: 12/17/2002
Updated By: SGREENF

OECO CORP. - PORTLAND (Continued) **S103842609**

Updated Date: 05/25/2016
Decode for NarcdID: Remedial Action
NARR Comments: (7/5/96 GMW) Some documentation is missing from the site's DEQ files, and OECO could provide only a portion of relevant site documents following a 4/96 request for information. It appears that no further soil removal or other site investigation occurred after 11/90. Although a soil boring beneath the part of the UST that was contaminated came up non-detect for solvents, further investigation is needed to confirm that no soil contamination remains at the site. Groundwater in the vicinity of the former tank should also be sampled. Site Assessment believes these actions are necessary, because: 1) the age and condition of the UST at removal suggest that significant quantities of solvent were released; and 2) the water table is expected to be relatively shallow in this area, so that any releases, especially of chlorinated solvent, would likely have migrated to groundwater. Further state action at the site is a low-to-medium priority. (5/25/16 SG) A site investigation was performed in December 2015 beneath the former tank area where soil impacts were identified in 1989-1990. Soil samples were collected and analyzed for petroleum hydrocarbons, VOCs, and metals. Petroleum hydrocarbons and VOCs were not detected. Metals were detected at concentrations below regional background levels. The soil boring hit refusal at 27 feet below ground surface and no groundwater was encountered. Since groundwater could not be collected for laboratory analysis, a soil gas sample was collected and analyzed for VOCs. VOC concentrations in soil gas were below the urban residential risk-based concentrations. Based on these findings, DEQ determined that the site is protective of human health and the environment and that no further action is required.

NARR ID: 5751229
NARR Code: 1922
Created By: GWISTAR
Created Date: 02/27/2009
Updated By: SGREENF
Updated Date: 06/10/2016
Decode for NarcdID: Current Site Summary Statement
NARR Comments: [May 2016] A site investigation completed in December 2015 found that there was no evidence of release attributed to the former waste solvent tank on the site. No further action is required.

Administrative Action:
Action ID: 9443
Region: Northwestern Region
Complete Date: 05/23/2016
Rank Value: Not reported
Cleanup Flag: False
Created Date: 05/23/2016
Decode for AgencyID: Department of Environmental Quality
Decode for RegionID: Northwest Region
Category: Remedial Action
Action Code Flag: False
Action: NO FURTHER STATE ACTION REQUIRED
Further Action: 0
Comments: Not reported

Action ID: 9425
Region: Northwestern Region

OECO CORP. - PORTLAND (Continued) **S103842609**

Complete Date: 07/05/1996
Rank Value: 0
Cleanup Flag: False
Created Date: 12/17/2002
Decode for AgencyID: Department of Environmental Quality
Decode for RegionID: Northwest Region
Category: Remedial Action
Action Code Flag: False
Action: SITE EVALUATION
Further Action: Not reported
Comments: Not reported

Action ID: 9437
Region: Northwestern Region
Complete Date: 07/05/1996
Rank Value: 0
Cleanup Flag: False
Created Date: 12/17/2002
Decode for AgencyID: Department of Environmental Quality
Decode for RegionID: Northwest Region
Category: Listing Action
Action Code Flag: False
Action: Listing Review completed
Further Action: Not reported
Comments: Not reported

Action ID: 9449
Region: Northwestern Region
Complete Date: Not reported
Rank Value: 0
Cleanup Flag: False
Created Date: 12/17/2002
Decode for AgencyID: Department of Environmental Quality
Decode for RegionID: Northwest Region
Category: Listing Action
Action Code Flag: False
Action: Insufficient information to list
Further Action: Not reported
Comments: Not reported

Action ID: 9505
Region: Northwestern Region
Complete Date: 07/05/1996
Rank Value: 0
Cleanup Flag: False
Created Date: 12/17/2002
Decode for AgencyID: Department of Environmental Quality
Decode for RegionID: Northwest Region
Category: Remedial Action
Action Code Flag: False
Action: Site Confirmatory Sampling recommended
Further Action: Not reported
Comments: Not reported

Action ID: 9421
Region: Not reported
Complete Date: Not reported

OECO CORP. - PORTLAND (Continued) **S103842609**

Rank Value: 0
Cleanup Flag: False
Created Date: 12/17/2002
Decode for AgencyID: Environmental Protection Agency
Decode for RegionID: Not reported
Category: EPA Led Action
Action Code Flag: False
Action: Site added to CERCLIS
Further Action: Not reported
Comments: Not reported

Action ID: 9424
Region: Headquarters
Complete Date: Not reported
Rank Value: 0
Cleanup Flag: False
Created Date: 12/17/2002
Decode for AgencyID: Department of Environmental Quality
Decode for RegionID: Headquarters
Category: Administrative Action
Action Code Flag: False
Action: Site added to database
Further Action: Not reported
Comments: Not reported

Action ID: 9457
Region: Not reported
Complete Date: 06/28/1984
Rank Value: 0
Cleanup Flag: False
Created Date: 12/17/2002
Decode for AgencyID: Environmental Protection Agency
Decode for RegionID: Not reported
Category: EPA Led Action
Action Code Flag: False
Action: EPA Basic Preliminary Assessment
Further Action: Not reported
Comments: Not reported

Action ID: 9444
Region: Not reported
Complete Date: 06/28/1984
Rank Value: 0
Cleanup Flag: False
Created Date: 12/17/2002
Decode for AgencyID: Environmental Protection Agency
Decode for RegionID: Not reported
Category: EPA Led Action
Action Code Flag: False
Action: No Further Remedial Action Planned under Federal program
Further Action: Not reported
Comments: Not reported

Action ID: 9508
Region: Headquarters
Complete Date: 03/29/1995
Rank Value: 0

OECO CORP. - PORTLAND (Continued) **S103842609**

Cleanup Flag: False
Created Date: 12/17/2002
Decode for AgencyID: Department of Environmental Quality
Decode for RegionID: Headquarters
Category: Remedial Action
Action Code Flag: False
Action: Site Screening recommended (EV)
Further Action: Not reported
Comments: Not reported

Action ID: 9519
Region: Northwestern Region
Complete Date: 03/18/2015
Rank Value: Not reported
Cleanup Flag: False
Created Date: 01/22/2015
Decode for AgencyID: Department of Environmental Quality
Decode for RegionID: Northwest Region
Category: Remedial Action
Action Code Flag: False
Action: VCS Waiting List
Further Action: 0
Comments: Not reported

Action ID: 9426
Region: Northwestern Region
Complete Date: 05/23/2016
Rank Value: Not reported
Cleanup Flag: False
Created Date: 03/18/2015
Decode for AgencyID: Department of Environmental Quality
Decode for RegionID: Northwest Region
Category: Remedial Action
Action Code Flag: False
Action: SITE PRIORITY EVALUATION FOR FURTHER ACTION
Further Action: 0
Comments: Not reported

Operations:
Operation Id: 132999
Operation Status: Inactive
Common Name: OECO Corp.
Yrs of Operation: 1954-1986
Comments: Manufactured transformers, electronic equipment, and power supplies for missles and aircraft.
Updated Date: 06/20/2001
Updated By: jmw
Decode for OpstatID: Inactive
Operations SIC Id: 195909
SIC Code: 3612
Created By: Not reported
Created Date: 12/17/2002

VCS:
Name: OECO CORP. - PORTLAND
Address: 712 SE HAWTHORNE BLVD.
City,State,Zip: PORTLAND, OR 97214

OECO CORP. - PORTLAND (Continued) **S103842609**

ECS Site ID:	1667
Facility Size:	3 acres
Action:	SITE PRIORITY EVALUATION FOR FURTHER ACTION
Start Date:	03/18/2015
End Date:	05/23/2016
Program:	VCP
Latitude:	45.5121
Longitude:	-122.6583
Primary Action Flag:	False
Investigation Code:	NFA
IC EC:	Not reported
Region:	Not reported

Name:	OECO CORP. - PORTLAND
Address:	712 SE HAWTHORNE BLVD.
City,State,Zip:	PORTLAND, OR 97214
ECS Site ID:	1667
Facility Size:	3 acres
Action:	VCS Waiting List
Start Date:	01/20/2015
End Date:	03/18/2015
Program:	VCS
Latitude:	45.5121
Longitude:	-122.6583
Primary Action Flag:	False
Investigation Code:	NFA
IC EC:	Not reported
Region:	Not reported

Name:	OECO CORP. - PORTLAND
Address:	712 SE HAWTHORNE BLVD.
City,State,Zip:	PORTLAND, OR 97214
ECS Site ID:	1667
Facility Size:	3 acres
Action:	NO FURTHER STATE ACTION REQUIRED
Start Date:	05/23/2016
End Date:	05/23/2016
Program:	VCP
Latitude:	45.5121
Longitude:	-122.6583
Primary Action Flag:	True
Investigation Code:	NFA
IC EC:	Not reported
Region:	Not reported

DX511 **PGE** **OR ECSI** **S123798129**
NW **1830 SE WATER AVE** **OR VCP** **N/A**
1/2-1 **PORTLAND, OR 97214** **OR HSIS**
0.724 mi.
3822 ft. **Site 2 of 2 in cluster DX**

Relative: **Lower**
Actual: **38 ft.**

ECSI:

Name:	PGE STEPHENS SUBSTATION
Address:	1830 SE WATER AVE
City,State,Zip:	PORTLAND, OR 97214
State ID Number:	6400
Brown ID:	0
Study Area:	False

PGE (Continued) **S123798129**

Region ID: Not reported
Legislatve ID: 831
Investigation: No Further Action
FACA ID: 158122
Further Action: 0
Lat/Long (dms): 45 30 33.00 / -122 39 56.00
County Code: 26.00
Score Value: Not reported
Cerclis ID: Not reported
Township Coord.: 1.00
Township Zone: S
Range Coord: 1.00
Range Zone: E
Section Coord: 13
Qtr Section: Not reported
Tax Lots: 4400
Size: 1.4
NPL: False
Orphan: False
Updated By: RHOOD
Update Date: 02/01/2021
Created Date: 01/16/2020
Decode For RegionID: Not reported
Decode For BrownID: Not reported
Decode For Furtheract: Not reported
Decode For Investstat: No Further Action
Decode For Legislative: Owner, operator or other party under agreement, order or consent decree under ORS 465.200 or 465.420

Narrative:

NARR ID: 5757814
NARR Code: Remedial Action
Created By: KDAUGHE
Created Date: 02/24/2020
Updated By: KDAUGHE
Updated Date: 02/24/2020
Decode for NarcdID: Remedial Action
NARR Comments: (2/24/20 KJD/VCP) VCP letter agreement received for soil contaminated with PCBs, Metals, PAHs

NARR ID: 5757872
NARR Code: 1922
Created By: RHOOD
Created Date: 04/24/2020
Updated By: RHOOD
Updated Date: 12/31/2020
Decode for NarcdID: Current Site Summary Statement
NARR Comments: 4.20: approved remedial investigation and work plan for remedial action. ISM work plan in review. 12.31: we have reviewed Inv. report. Site is ready for NFA, in public notice through 1/4/21

Administrative Action:

Action ID: 9440
Region: Northwestern Region
Complete Date: 02/19/2020
Rank Value: Not reported
Cleanup Flag: False
Created Date: 02/24/2020

PGE (Continued) **S123798129**

Decode for AgencyID: Department of Environmental Quality
Decode for RegionID: Northwest Region
Category: Remedial Action
Action Code Flag: False
Action: Letter Agreement
Further Action: 0
Comments: Not reported

Action ID: 9424
Region: Not reported
Complete Date: 01/16/2020
Rank Value: Not reported
Cleanup Flag: False
Created Date: 01/16/2020
Decode for AgencyID: Department of Environmental Quality
Decode for RegionID: Not reported
Category: Administrative Action
Action Code Flag: False
Action: Site added to database
Further Action: Not reported
Comments: Not reported

Action ID: 9519
Region: Northwestern Region
Complete Date: 02/24/2020
Rank Value: Not reported
Cleanup Flag: False
Created Date: 01/16/2020
Decode for AgencyID: Department of Environmental Quality
Decode for RegionID: Northwest Region
Category: Remedial Action
Action Code Flag: False
Action: VCS Waiting List
Further Action: 0
Comments: Not reported

Action ID: 9511
Region: Northwestern Region
Complete Date: 02/01/2021
Rank Value: Not reported
Cleanup Flag: False
Created Date: 04/24/2020
Decode for AgencyID: Department of Environmental Quality
Decode for RegionID: Northwest Region
Category: Remedial Action
Action Code Flag: False
Action: SITE INVESTIGATION
Further Action: 0
Comments: Not reported

Action ID: 9443
Region: Northwestern Region
Complete Date: 02/01/2021
Rank Value: Not reported
Cleanup Flag: False
Created Date: 02/01/2021
Decode for AgencyID: Department of Environmental Quality

PGE (Continued) **S123798129**

Decode for RegionID: Northwest Region
Category: Remedial Action
Action Code Flag: False
Action: NO FURTHER STATE ACTION REQUIRED
Further Action: 0
Comments: Not reported

VCS:
Name: PGE STEPHENS SUBSTATION
Address: 1830 SE WATER AVE
City,State,Zip: PORTLAND, OR 97214
ECS Site ID: 6400
Facility Size: 1.4
Action: Completed ICP or VCP Cost Recovery Agreement
Start Date: Not reported
End Date: 2/19/2020
Program: Not reported
Latitude: Not reported
Longitude: Not reported
Primary Action Flag: N
Investigation Code: Not reported
IC EC: Not reported
Region: Not reported

Name: PGE STEPHENS SUBSTATION
Address: 1830 SE WATER AVE
City,State,Zip: PORTLAND, OR 97214
ECS Site ID: 6400
Facility Size: 1.4
Action: Letter Agreement
Start Date: 02/19/2020
End Date: 02/19/2020
Program: VCP
Latitude: 45.5093
Longitude: -122.6656
Primary Action Flag: False
Investigation Code: NFA
IC EC: Not reported
Region: Not reported

Name: PGE STEPHENS SUBSTATION
Address: 1830 SE WATER AVE
City,State,Zip: PORTLAND, OR 97214
ECS Site ID: 6400
Facility Size: 1.4
Action: SITE INVESTIGATION
Start Date: 04/24/2020
End Date: 02/01/2021
Program: vcp
Latitude: 45.5093
Longitude: -122.6656
Primary Action Flag: False
Investigation Code: NFA
IC EC: Not reported
Region: Not reported

Name: PGE STEPHENS SUBSTATION

PGE (Continued) **S123798129**

Address: 1830 SE WATER AVE
City,State,Zip: PORTLAND, OR 97214
ECS Site ID: 6400
Facility Size: 1.4
Action: VCS Waiting List
Start Date: 01/16/2020
End Date: 02/24/2020
Program: VCP
Latitude: 45.5093
Longitude: -122.6656
Primary Action Flag: False
Investigation Code: NFA
IC EC: Not reported
Region: Not reported

Name: PGE STEPHENS SUBSTATION
Address: 1830 SE WATER AVE
City,State,Zip: PORTLAND, OR 97214
ECS Site ID: 6400
Facility Size: 1.4
Action: NO FURTHER STATE ACTION REQUIRED
Start Date: 02/01/2021
End Date: 02/01/2021
Program: ICP
Latitude: 45.5093
Longitude: -122.6656
Primary Action Flag: True
Investigation Code: NFA
IC EC: Not reported
Region: Not reported

HSIS:

Name: Pge
Address: 1830 SE WATER AVE
City,State,Zip: PORTLAND, OR 97214
Facility ID: 122171
Department Or Division Of Company: Not reported
Chemical Is Extremely Hazardous Substance (EHS: Not reported
Contains 112R: Not reported
Facility Has Written Emergency Plan: Not reported
NAICS Code 1: Not reported
NAICS Desc 1: Not reported
NAICS Code 2: Not reported
NAICS Desc 2: Not reported
Manager Name: Not reported
Business Phone: Not reported
Mailing Address: Not reported
Mailing City: Not reported
Mailing State: Not reported
Mailing Zip: Not reported
No. of Employees: Not reported
Day Phone: Not reported
Placard: Not reported
Fire Dept Code: Not reported
FD: PORTLAND FIRE & RESCUE
Sprinkler System: Not reported
Emergency Contact: Not reported

PGE (Continued) **S123798129**

Emergency Procedure:	Not reported
Business Type:	Not reported
Facility Type:	Private
Department:	STEPHENS SUBSTATION
Status:	ACTIVE
Latitude:	45.5098
Longitude:	-122.666
Status TRI:	Active
Status RMP:	Active
Status PSM:	Active
Status CR2K:	Inactive
Status 302:	Active
Owner Name:	STEPHEN REDSHAW
Last Reported ID:	30380
Maximum Daily Amount Range:	Not reported
Case Number:	7664939
Chemical Name:	Lead Acid Batteries
EHS Name:	SULFURIC ACID
Is Pure:	No
Is Mix:	Yes
Is EHS:	Not reported
Mixture Component:	SULFURIC ACID
Maximum Daily Amount Code:	20
Maximum Daily Amount Unit:	lbs
Chemical Added Date:	Not reported
Is Chem PSM:	No
Is Chem 112R:	No
Is Chem 302:	No
Is Pesticide:	No
Is Fertilizer:	No
Physical State:	Solid
UNNA Number:	2794
NFPA Health:	3
NFPA Flammability:	0
NFPA Reactivity:	2
NFPA Special Notice:	N/A
Hazards:	Health Acute, Health Carcinogenicity, Health ReproductiveToxicity, Health SeriousEye, Health SkinCorrosion, Health SpecificOrganToxicity
Number of Days Onsite:	365
Year:	2018

512
NNW
1/2-1
0.759 mi.
4005 ft.

REXEL/TAYLOR ELECTRICAL SUPPLY
240 SE CLAY ST
PORTLAND, OR 97214

OR ECSI **S108059928**
OR VCP **N/A**
OR BROWNFIELDS
OR SPILLS
OR NPDES

Relative:
Higher

Actual:
56 ft.

ECSI:

Name:	REXEL/TAYLOR ELECTRICAL SUPPLY
Address:	240 SE CLAY ST.
City,State,Zip:	PORTLAND, OR 97214
State ID Number:	4632
Brown ID:	Brownfield Site - DEQ Tech Assistance
Study Area:	False
Region ID:	2
Legislatve ID:	0
Investigation:	Suspect
FACA ID:	96774

REXEL/TAYLOR ELECTRICAL SUPPLY (Continued) **S108059928**

Further Action: 0
Lat/Long (dms): 45 30 40.30 / -122 39 47.90
County Code: 26.00
Score Value: Not reported
Cerclis ID: Not reported
Township Coord.: 1.00
Township Zone: S
Range Coord: 1.00
Range Zone: E
Section Coord: 3
Qtr Section: DA
Tax Lots: 1900
Size: 0.92 acres
NPL: False
Orphan: False
Updated By: GWISTAR
Update Date: 06/22/2015
Created Date: 05/22/2006
Decode For RegionID: Northwest Region
Decode For BrownID: Brownfield Site - DEQ Technical Assistance
Decode For Furtheract: Not reported
Decode For Investstat: Suspect
Decode For Legislative: Not reported
Alias Name: Fisher's Terrace
Alias Name: Taylor Warehouse Fire

Narrative:
NARR ID: 5748220
NARR Code: Contamination
Created By: MPUGH
Created Date: 06/20/2006
Updated By: TGAINER
Updated Date: 10/29/2012
Decode for NarcdID: Contamination
NARR Comments: Fire suppression water entered the City storm drain system and resulted in a sheen on the Willamette River but no free product warranting recovery efforts was present. Likely elevated metals and possible PAHs in fire debris. PGE submitted a report that indicated PCB-containing transformers were consumed in the fire. however, no environmental media have been sampled. PGE conducted a <quot>Preliminary Assessment, Outfall 33 Drainage Area<quot> (5/7/10) that included the Rexel-Taylor property, then collected fire debris samples (<quot>Data Report,<quot> 8/19/10). Fire debris, primarily located on concrete slab foundations, contained elevated levels of metals, PCBs, dioxin/furans, and PAHs. The property owner, HMB Corp., removed fire debris and disposed of it off site, and removed sediment in adjacent stoirmwater catch basins and pipelines (<quot>Environmental Assessment and Remediation Report,<quot> October 15, 2012).

NARR ID: 5748224
NARR Code: Data Sources
Created By: MPUGH
Created Date: 06/20/2006
Updated By: TGAINER
Updated Date: 10/29/2012
Decode for NarcdID: Data Sources
NARR Comments: Transformer Oil Release Report, OERS No. 06-1238, PGE, June 8, 2006.

REXEL/TAYLOR ELECTRICAL SUPPLY (Continued) **S108059928**

Preliminary Assessment, Outfall 33 Drainage Area, 5/7/10. Data Report, 8/19/10. Environmental Assessment and Remediation Report, October 15, 2012.

NARR ID: 5748225
NARR Code: General Site Description
Created By: MPUGH
Created Date: 06/20/2006
Updated By: MGREENB
Updated Date: 08/12/2009
Decode for NarcdID: General Site Description
NARR Comments: The Rexel/Taylor Warehouse is located in SE Portland at the corner of Clay and 3rd Street. The fire started around 10:30 PM on May 17th and involved materials stored in the warehouse (mainly wiring), but reportedly some transformers. Three transformers owned by PGE were incinerated, with an estimated release of less than 10 gallons of oil. The balance of 110 gallons is presumed to have been consumed in the fire. An associated property that was not invloved in the fire is 1709 SE 3rd St. (Associated Busness/or Owner), the block located south of the fire.

NARR ID: 5748130
NARR Code: Hazardous Substance/Waste Types
Created By: ADENNIS
Created Date: 05/22/2006
Updated By: MPUGH
Updated Date: 06/20/2006
Decode for NarcdID: Hazardous Substance/Waste Types
NARR Comments: Warehouse that caught fire with considerable coated wiring and other material consumed. Environmental concerns include impacts to storm drain system, potential residual contamination in site soil. PCB containing transformers were consumed in the fire. Oil from forklifts may have been released.

NARR ID: 5748221
NARR Code: Land Use (Current/Reasonably Likely)
Created By: MPUGH
Created Date: 06/20/2006
Updated By: MPUGH
Updated Date: 06/20/2006
Decode for NarcdID: Land Use (Current/Reasonably Likely)
NARR Comments: Industrial area in SE Portland.

NARR ID: 5748370
NARR Code: Manner of Release
Created By: GWISTAR
Created Date: 08/04/2006
Updated By: GWISTAR
Updated Date: 08/04/2006
Decode for NarcdID: Manner of Release
NARR Comments: A warehouse fire erupted at this site on the morning of 5/17/06.

NARR ID: 5748288
NARR Code: Project Activity Status
Created By: MPUGH
Created Date: 06/30/2006
Updated By: MPUGH

REXEL/TAYLOR ELECTRICAL SUPPLY (Continued) **S108059928**

Updated Date: 05/11/2009
Decode for NarcdID: Project Activity Status
NARR Comments: MTpugh, 7/14/06 Mr. Taylor, representing HMB corporation (owner) has indicated he would cooperate with DEQ but feels the operator should be responsible for entering the Voluntary Cleanup Program (VCP) as requested by DEQ. Rexel Inc., the tenant at the time of the fire, offered to enter the VCP to address our concerns but indicated that they do not have the authority to access the property. This has been rebutted by Mr. Taylor. Since the current circumstances do not indicate the VCP process is viable, we are referring the site to the DEQ Site Assessment Program for further evaluation. A timeline for this evaluation is uncertain. DEQ requested Rexel Inc. to provide complete information on the materials and equipment that were stored in the warehouse at the time of fire. DEQ has requested that Mr. Taylor provide information on the disposition of fire debris and any other material disposed off-site, and any subsequent environmental investigation or cleanup conducted at the site.

NARR ID: 5748222
NARR Code: Pathways Other Hazards
Created By: MPUGH
Created Date: 06/20/2006
Updated By: MPUGH
Updated Date: 06/20/2006
Decode for NarcdID: Pathways & Other Hazards
NARR Comments: Releases to storm drain that eventually drains to Willamette River (1000 feet from site). The building covers virtually the entire property, so exposure to contaminated soil may not be a complete pathway. fire debris likely contains hazardous substances and should be appropriately disposed off-site.

NARR ID: 5748223
NARR Code: Remedial Action
Created By: MPUGH
Created Date: 06/20/2006
Updated By: JSCHATZ
Updated Date: 11/21/2017
Decode for NarcdID: Remedial Action
NARR Comments: PGE removed their burnt transformers. Rexel hired Elder Demolition and reportedly salvageable metal has been removed from the fire debris. The property owner, HMB Corp., removed fire debris and disposed of it off site, and removed sediment in adjacent stoirmwater catch basins and pipelines (<quot>Environmental Assessment and Remediation Report,<quot> October 15, 2012). In May 2015 Coffman Excavation removed soil and fire debris to a depth of one foot in the northeast corner of the property. Concrete and wood debris was removed and disposed as construction debris. Approximately 157 tons of contaminated soil was disposed at Hillsboro Landfill. In July 2015 Coffman Excavation encountered a layer of bitumen covering approximately 200 square feet beneath the floor slab in the northwest corner of the property. Approximately 78 tons of bitumen and soil was removed in August 2015. Analysis of two discrete samples confirmed removal. In November 2015 Coffman Excavation removed PCB-impacted soil from the planned utility corridor trench in the area of the former pole-mounted transformers along the southern portion of the property. Three discrete samples were collected from the base of the trench for PCB analysis. No PCBs were detected. Based on completion

REXEL/TAYLOR ELECTRICAL SUPPLY (Continued) **S108059928**

of this work, DEQ issued a Certificate of Completion in September 2016 (JKS 11-21-17).

NARR ID: 5748226
NARR Code: Health Threats
Created By: MPUGH
Created Date: 06/20/2006
Updated By: MPUGH
Updated Date: 06/30/2006
Decode for NarcdID: Health Threats
NARR Comments: Threat to human health may exist from fire debris. Once the fire debris is removed the risk from residual contamination will likely be low, as the soil at the site is almost completely covered with concrete. The storm drain lines and associated contaminants could present an ongoing source of residual contamination to the Willamette River, but due to the expected limited volume is not expected to present a signifcant threat to humans or wildlife.

NARR ID: 5756181
NARR Code: 1922
Created By: GWISTAR
Created Date: 06/22/2016
Updated By: JSCHATZ
Updated Date: 11/21/2017
Decode for NarcdID: Current Site Summary Statement
NARR Comments: [March 2016] DEQ negotiated a Prospective Purchaser Agreement with a developer constructing new office building on the site. The seller cleaned up fire debris and sediment in adjacent stormwater pipes, and the buyer undertook shallow soil removal. A Certificate of Completion was issued in September 2016.

Administrative Action:
Action ID: 9414
Region: Northwestern Region
Complete Date: 09/26/2016
Rank Value: Not reported
Cleanup Flag: False
Created Date: 11/21/2017
Decode for AgencyID: Department of Environmental Quality
Decode for RegionID: Northwest Region
Category: Remedial Action
Action Code Flag: False
Action: Certification of Completion
Further Action: 0
Comments: Not reported

Action ID: 9519
Region: Northwestern Region
Complete Date: 02/18/2009
Rank Value: Not reported
Cleanup Flag: False
Created Date: 05/02/2008
Decode for AgencyID: Department of Environmental Quality
Decode for RegionID: Northwest Region
Category: Remedial Action
Action Code Flag: False
Action: VCS Waiting List
Further Action: 0

REXEL/TAYLOR ELECTRICAL SUPPLY (Continued) **S108059928**

Comments: Not reported

Action ID: 9435
Region: Northwestern Region
Complete Date: 04/01/2009
Rank Value: Not reported
Cleanup Flag: False
Created Date: 02/19/2009
Decode for AgencyID: Department of Environmental Quality
Decode for RegionID: Northwest Region
Category: Remedial Action
Action Code Flag: False
Action: Independent Cleanup Program
Further Action: 0
Comments: Not reported

Action ID: 9413
Region: Northwestern Region
Complete Date: 05/24/2010
Rank Value: Not reported
Cleanup Flag: False
Created Date: 05/24/2010
Decode for AgencyID: Department of Environmental Quality
Decode for RegionID: Northwest Region
Category: Remedial Action
Action Code Flag: False
Action: Closeout activities on completed project
Further Action: 0
Comments: Not reported

Action ID: 9440
Region: Northwestern Region
Complete Date: 09/26/2016
Rank Value: Not reported
Cleanup Flag: False
Created Date: 07/25/2011
Decode for AgencyID: Department of Environmental Quality
Decode for RegionID: Northwest Region
Category: Remedial Action
Action Code Flag: False
Action: Letter Agreement
Further Action: 0
Comments: Not reported

Action ID: 9464
Region: Northwestern Region
Complete Date: 12/11/2012
Rank Value: Not reported
Cleanup Flag: False
Created Date: 10/29/2012
Decode for AgencyID: Department of Environmental Quality
Decode for RegionID: Northwest Region
Category: Remedial Action
Action Code Flag: False
Action: Prospective Purchaser Agreement
Further Action: 0
Comments: Not reported

REXEL/TAYLOR ELECTRICAL SUPPLY (Continued) **S108059928**

Action ID: 9424
Region: Not reported
Complete Date: 05/22/2006
Rank Value: Not reported
Cleanup Flag: False
Created Date: 05/22/2006
Decode for AgencyID: Department of Environmental Quality
Decode for RegionID: Not reported
Category: Administrative Action
Action Code Flag: False
Action: Site added to database
Further Action: Not reported
Comments: Not reported

Action ID: 9508
Region: Northwestern Region
Complete Date: 06/30/2006
Rank Value: Not reported
Cleanup Flag: False
Created Date: 06/30/2006
Decode for AgencyID: Department of Environmental Quality
Decode for RegionID: Northwest Region
Category: Remedial Action
Action Code Flag: False
Action: Site Screening recommended (EV)
Further Action: 0
Comments: Not reported

VCS:
Name: REXEL/TAYLOR ELECTRICAL SUPPLY
Address: 240 SE CLAY ST.
City,State,Zip: PORTLAND, OR 97214
ECS Site ID: 4632
Facility Size: 0.92 acres
Action: Closeout activities on completed project
Start Date: 05/24/2010
End Date: 05/24/2010
Program: ICP
Latitude: 45.5112
Longitude: -122.6633
Primary Action Flag: False
Investigation Code: SUS
IC EC: Not reported
Region: Not reported

Name: REXEL/TAYLOR ELECTRICAL SUPPLY
Address: 240 SE CLAY ST.
City,State,Zip: PORTLAND, OR 97214
ECS Site ID: 4632
Facility Size: 0.92 acres
Action: Independent Cleanup Program
Start Date: 02/19/2009
End Date: 04/01/2009
Program: ICP
Latitude: 45.5112
Longitude: -122.6633
Primary Action Flag: False

REXEL/TAYLOR ELECTRICAL SUPPLY (Continued) **S108059928**

Investigation Code: SUS
IC EC: Not reported
Region: Not reported

Name: REXEL/TAYLOR ELECTRICAL SUPPLY
Address: 240 SE CLAY ST.
City,State,Zip: PORTLAND, OR 97214
ECS Site ID: 4632
Facility Size: 0.92 acres
Action: Letter Agreement
Start Date: 07/25/2011
End Date: 09/26/2016
Program: VCP
Latitude: 45.5112
Longitude: -122.6633
Primary Action Flag: False
Investigation Code: SUS
IC EC: Not reported
Region: Not reported

Name: REXEL/TAYLOR ELECTRICAL SUPPLY
Address: 240 SE CLAY ST.
City,State,Zip: PORTLAND, OR 97214
ECS Site ID: 4632
Facility Size: 0.92 acres
Action: Prospective Purchaser Agreement
Start Date: 08/13/2012
End Date: 12/11/2012
Program: VCP
Latitude: 45.5112
Longitude: -122.6633
Primary Action Flag: False
Investigation Code: SUS
IC EC: Not reported
Region: Not reported

Name: REXEL/TAYLOR ELECTRICAL SUPPLY
Address: 240 SE CLAY ST.
City,State,Zip: PORTLAND, OR 97214
ECS Site ID: 4632
Facility Size: 0.92 acres
Action: VCS Waiting List
Start Date: 05/02/2008
End Date: 02/18/2009
Program: ICP
Latitude: 45.5112
Longitude: -122.6633
Primary Action Flag: False
Investigation Code: SUS
IC EC: Not reported
Region: Not reported

Name: REXEL/TAYLOR ELECTRICAL SUPPLY
Address: 240 SE CLAY ST
City,State,Zip: PORTLAND, OR 97214
ECS Site ID: 4632
Facility Size: 0.92

REXEL/TAYLOR ELECTRICAL SUPPLY (Continued) **S108059928**

Action:	Prospective Purchaser Agreement
Start Date:	Not reported
End Date:	8/13/2012
Program:	Not reported
Latitude:	Not reported
Longitude:	Not reported
Primary Action Flag:	N
Investigation Code:	Not reported
IC EC:	Not reported
Region:	Not reported

Name:	REXEL/TAYLOR ELECTRICAL SUPPLY
Address:	240 SE CLAY ST
City,State,Zip:	PORTLAND, OR 97214
ECS Site ID:	4632
Facility Size:	0.92
Action:	Completed ICP or VCP Cost Recovery Agreement
Start Date:	Not reported
End Date:	7/25/2011
Program:	Not reported
Latitude:	Not reported
Longitude:	Not reported
Primary Action Flag:	N
Investigation Code:	Not reported
IC EC:	Not reported
Region:	Not reported

Name:	REXEL/TAYLOR ELECTRICAL SUPPLY
Address:	240 SE CLAY ST.
City,State,Zip:	PORTLAND, OR 97214
ECS Site ID:	4632
Facility Size:	0.92 acres
Action:	Certification of Completion
Start Date:	03/31/2016
End Date:	09/26/2016
Program:	VCP
Latitude:	45.5112
Longitude:	-122.6633
Primary Action Flag:	True
Investigation Code:	SUS
IC EC:	Not reported
Region:	Not reported

OR BROWNFIELDS:

Name:	REXEL/TAYLOR ELECTRICAL SUPPLY
Address:	240 SE CLAY ST.
City,State,Zip:	PORTLAND, OR 97214
Geolocation Id:	96774
Status:	Certification of Completion
Brownfield:	Not reported
Lat/Long:	45.5112 / -122.663

OR SPILLS:

Name:	Not reported
Address:	240 SE CLAY ST
City,State,Zip:	PORTLAND, OR 97214-3338

REXEL/TAYLOR ELECTRICAL SUPPLY (Continued) **S108059928**

Facility ID: 2006-1238
Incident Status: Archive
Material: Not reported
Quantity: 50
Unit of Measure: Gallons
Release Date: 05/17/2006
Description: Originally reported as sheen on Willamette River between Ross Island and Freemont Bridges. Found to be caused by warehouse fire affecting stored electrical equipment and also pole-mounted (PGE) transformers nearby.
Lat/Long: 45.5112 / -122.6633
Source: Electrical Equipment
Media: Coding for the PS/BC Oil Spill Database
Responsible Company: Taylor Electric
Responsible Address: 1709 SE 3rd Ave
Responsible City,St,Zip: Portland, OR 97214-4547
Unknown Quantity Released: Not reported
Maximum Potential Quantity: Not reported
Quantity Recovered: Not reported

Name: Not reported
Address: 240 SE CLAY ST
City,State,Zip: PORTLAND, OR 97214-3338
Facility ID: 2006-1238
Incident Status: Archive
Material: Not reported
Quantity: 50
Unit of Measure: Gallons
Release Date: 05/17/2006
Description: Originally reported as sheen on Willamette River between Ross Island and Freemont Bridges. Found to be caused by warehouse fire affecting stored electrical equipment and also pole-mounted (PGE) transformers nearby.
Lat/Long: 45.5112 / -122.6633
Source: Electrical Equipment
Media: Not reported
Responsible Company: Taylor Electric
Responsible Address: 1709 SE 3rd Ave
Responsible City,St,Zip: Portland, OR 97214-4547
Unknown Quantity Released: Not reported
Maximum Potential Quantity: Not reported
Quantity Recovered: Not reported

NPDES:
Name: EASTSIDE BUSINESS CENTER
Address: 240 SE CLAY ST
City,State,Zip: PORTLAND, OR 97214
WQ File Nbr: 118965
Legal Name: LORENTZ BRUUN CONSTRUCTION
Region: NWR
Pri SIC: 1542
Latitude: 45.5111
Longitude: -122.6633
Category: STORMWATER
Permit Type: GEN12C
Permit Active: FALSE
Permit Description: Storm Water: Construction activities - 1 acre or more

REXEL/TAYLOR ELECTRICAL SUPPLY (Continued) **S108059928**

Expiration Date:	11/30/2010
EPA Number:	ORR10C484
UIC Facility:	FALSE
Admin Agent:	NW Region Office
Last Action Date:	04/27/2010
Permit Writer:	Jurries, R
Compliance Inspector:	Not reported
DMR Reviewer:	Not reported
Application Number:	971741
Class:	N/A
Start Date:	07/29/2009
Region Decode:	North West Region
Ownership:	PRIVATE
Permit Group:	NPDES General Permit - Industrial storm water discharges
EPA Class:	MINOR
Permit Number:	24957
Facility RID:	Not reported
Address 2:	Not reported
Program Name:	Not reported
Type Name:	Not reported
Facility Abbr. Name:	Not reported
Comments:	Not reported
Program Identifier:	Not reported
Permit RID:	Not reported
Ref Group Name:	Not reported
Permittee Name:	Not reported
Permit Status:	Not reported

DY513 **SOUTH WATERFRONT - BLOCK 41** **OR ECSI** **S118489313**
WSW **SOUTHEAST OF SW LANE STREET AND SW RIVER PARKWAY** **OR VCP** **N/A**
1/2-1 **PORTLAND, OR 97239**
0.764 mi.
4036 ft. **Site 1 of 2 in cluster DY**

Relative: **Lower**
Actual: **35 ft.**

ECSI:

Name:	SOUTH WATERFRONT - BLOCK 41
Address:	SOUTHEAST OF SW LANE STREET AND SW RIVER PARKWAY
City,State,Zip:	PORTLAND, OR 97239
State ID Number:	6070
Brown ID:	0
Study Area:	False
Region ID:	Not reported
Legislatve ID:	0
Investigation:	Suspect
FACA ID:	138972
Further Action:	0
Lat/Long (dms):	45 29 46.30 / -122 40 7.30
County Code:	26.00
Score Value:	Not reported
Cerclis ID:	Not reported
Township Coord.:	1.00
Township Zone:	S
Range Coord:	1.00
Range Zone:	E
Section Coord:	10
Qtr Section:	DB
Tax Lots:	300
Size:	1.33 acres

SOUTH WATERFRONT - BLOCK 41 (Continued) **S118489313**

NPL: False
Orphan: False
Updated By: JGOMORI
Update Date: 07/13/2023
Created Date: 02/04/2016
Decode For RegionID: Not reported
Decode For BrownID: Not reported
Decode For Furtheract: Not reported
Decode For Investstat: Suspect
Decode For Legislative: Not reported
Alias Name: Property was excised from Prometheus ECSI # 4007.

Narrative:
NARR ID: 5755982
NARR Code: Contamination
Created By: MGREENB
Created Date: 02/04/2016
Updated By: MGREENB
Updated Date: 02/04/2016
Decode for NarcdID: Contamination
NARR Comments: Petroleum hydrocarbons (gasoline, diesel and heavy oil range), polynuclear aromatic hydrocarbons (PAHs) and low level PCBs have been detected in soil at the site. Petroleum hydrocarbons in groundwater appear to be part of local area-wide historic contamination.

NARR ID: 5755998
NARR Code: General Site Description
Created By: GWISTAR
Created Date: 02/19/2016
Updated By: GWISTAR
Updated Date: 02/19/2016
Decode for NarcdID: General Site Description
NARR Comments: In February 2016, this property was excised from the Prometheus Property - South Waterfront site (ECSI #4007) and made its own distict site.

NARR ID: 5757923
NARR Code: Remedial Action
Created By: RHOOD
Created Date: 06/18/2020
Updated By: RHOOD
Updated Date: 12/04/2020
Decode for NarcdID: Remedial Action
NARR Comments: No actions, but they will be removing soil when they excavate the garage area out.

NARR ID: 5757892
NARR Code: 1922
Created By: RHOOD
Created Date: 05/11/2020
Updated By: RHOOD
Updated Date: 12/31/2020
Decode for NarcdID: Current Site Summary Statement
NARR Comments: Phase II ESA and CMMP approved in ~2016. They changed their csm, so the CMMP needs to be updated along with risk evaluation. They will be doing soil gas sampling. In DEQ's review. Property to be redeveloped into residential facility with subgrade parking.

SOUTH WATERFRONT - BLOCK 41 (Continued) **S118489313**

Administrative Action:
Action ID: 9424
Region: Not reported
Complete Date: 02/04/2016
Rank Value: Not reported
Cleanup Flag: False
Created Date: 02/04/2016
Decode for AgencyID: Department of Environmental Quality
Decode for RegionID: Not reported
Category: Administrative Action
Action Code Flag: False
Action: Site added to database
Further Action: Not reported
Comments: Not reported

Action ID: 9511
Region: Northwestern Region
Complete Date: 06/18/2020
Rank Value: Not reported
Cleanup Flag: False
Created Date: 02/04/2016
Decode for AgencyID: Department of Environmental Quality
Decode for RegionID: Northwest Region
Category: Remedial Action
Action Code Flag: False
Action: SITE INVESTIGATION
Further Action: 0
Comments: Not reported

Action ID: 9511
Region: Northwestern Region
Complete Date: Not reported
Rank Value: Not reported
Cleanup Flag: False
Created Date: 10/08/2020
Decode for AgencyID: Department of Environmental Quality
Decode for RegionID: Northwest Region
Category: Remedial Action
Action Code Flag: False
Action: SITE INVESTIGATION
Further Action: 0
Comments: Not reported

VCS:
Name: SOUTH WATERFRONT - BLOCK 41
Address: SOUTHEAST OF SW LANE STREET AND SW RIVER PARKWAY
City,State,Zip: PORTLAND, OR 97239
ECS Site ID: 6070
Facility Size: 1.33 acres
Action: SITE INVESTIGATION
Start Date: 05/26/2015
End Date: 06/18/2020
Program: VCP
Latitude: 45.4962
Longitude: -122.6687
Primary Action Flag: False

SOUTH WATERFRONT - BLOCK 41 (Continued) **S118489313**

Investigation Code: SUS
IC EC: Not reported
Region: Not reported

---

514 **SW MOODY AVE. - RIGHT-OF-WAY** **OR ECSI** **S103842331**
West **SW MOODY AVE.** **OR VCP** **N/A**
1/2-1 **PORTLAND, OR 97201**
0.771 mi.
4072 ft.

Relative:
Lower

Actual:
37 ft.

ECSI:

Name:	SW MOODY AVE. - RIGHT-OF-WAY
Address:	SW MOODY AVE.
City,State,Zip:	PORTLAND, OR 97201
State ID Number:	1401
Brown ID:	0
Study Area:	False
Region ID:	2
Legislatve ID:	0
Investigation:	Suspect
FACA ID:	8870
Further Action:	0
Lat/Long (dms):	45 30 21.00 / -122 40 25.00
County Code:	26.00
Score Value:	Not reported
Cerclis ID:	Not reported
Township Coord.:	1.00
Township Zone:	S
Range Coord:	1.00
Range Zone:	E
Section Coord:	3
Qtr Section:	Not reported
Tax Lots:	Not reported
Size:	Not reported
NPL:	False
Orphan:	False
Updated By:	GWISTAR
Update Date:	07/14/2014
Created Date:	07/08/1993
Decode For RegionID:	Northwest Region
Decode For BrownID:	Not reported
Decode For Furtheract:	Not reported
Decode For Investstat:	Suspect
Decode For Legislative:	Not reported

Narrative:

NARR ID:	5733082
NARR Code:	Contamination
Created By:	Not reported
Created Date:	12/17/2002
Updated By:	Not reported
Updated Date:	12/17/2002
Decode for NarcdID:	Contamination

NARR Comments: (2nd Qtr/93 MMD/VCS) Petroleum contamination was detected when the Portland Development Commission (PDC) collected soil samples to evaluate the health and safety concerns for construction workers at the site. PDC requested VCS oversight of the road construction to the extent necessary to determine whether the road would exacerbate

SW MOODY AVE. - RIGHT-OF-WAY (Continued) **S103842331**

existing contamination or would adversely impact future remedial alternatives at the site.

NARR ID: 5733083
NARR Code: Hazardous Substance/Waste Types
Created By: Not reported
Created Date: 12/17/2002
Updated By: Not reported
Updated Date: 12/17/2002
Decode for NarcdID: Hazardous Substance/Waste Types
NARR Comments: Heavy metals, volatile and semi-volatile organics, PCBs, and petroleum-related constituents.

NARR ID: 5733084
NARR Code: Site Location
Created By: Not reported
Created Date: 12/17/2002
Updated By: DHAFLEY
Updated Date: 08/20/2014
Decode for NarcdID: Site Location
NARR Comments: The SW Moody Avenue Extension is on the west bank of the Willamette River and north of the Marquam Bridge. The road runs adjacent to and south of the South Waterfront Redevelopment Area (ECSI site #602) that DEQ has been investigating since 1988. The rebuilt segement of Moody addressed by a 2010 CMMP with the City of Portland Bureau of Transportation extends from approximately SW River Parkway to SW Gibbs Street in the South Waterfront area.

NARR ID: 5733085
NARR Code: Manner of Release
Created By: Not reported
Created Date: 12/17/2002
Updated By: Not reported
Updated Date: 12/17/2002
Decode for NarcdID: Manner of Release
NARR Comments: Little is known about the immediate vicinity of the road south of the South Waterfront site. Preliminary assessments have not been conducted on properties adjacent to and east and west of the road extension.

NARR ID: 5733086
NARR Code: Pathways Other Hazards
Created By: Not reported
Created Date: 12/17/2002
Updated By: Not reported
Updated Date: 12/17/2002
Decode for NarcdID: Pathways & Other Hazards
NARR Comments: The entire area was originally marshy and has been filled with industrial fill since the early 1900s.

NARR ID: 5733087
NARR Code: Remedial Action
Created By: Not reported
Created Date: 12/17/2002
Updated By: Not reported
Updated Date: 12/17/2002
Decode for NarcdID: Remedial Action

SW MOODY AVE. - RIGHT-OF-WAY (Continued) **S103842331**

NARR Comments: (2nd Qtr/93 MMD/VCS) Under a Letter Agreement, PDC and its consultant worked with VCS to develop a strategy for sampling soils within the right-of-way and along the length of the road extension as storm and sanitary sewer lines were placed. Because of construction schedules and contract demands, PDC determined that there was insufficient time to evaluate potential impacts to groundwater. The road design was modified to mitigate impacts of potentially contaminated soil and groundwater. Cement plugs were placed at selected intervals in the roadbed to prevent potentially contaminated groundwater from migrating along the preferential path the utility trenches were now providing. By the installation of these plugs, VCS determined that the road would not exacerbate existing contamination. Soil sampling and analysis detected the presence of elevated concentrations of petroleum product and lead in isolated pockets along the right-of-way. VCS informed PDC that this soil must be removed to health-based concentrations in order to establish that the road would not adversely impact future remedial alternatives. PDC determined that additional removal, sampling, testing, and data analysis would require more time and resources then they had for this project. PDC elected to terminate VCS oversight and retained RZA AGRA to continue investigation on a smaller scale, documenting soil conditions as the roadway construction continued.

NARR ID: 5733088
NARR Code: Substances of Concern
Created By: Not reported
Created Date: 12/17/2002
Updated By: Not reported
Updated Date: 12/17/2002
Decode for NarcdID: Substances of Concern
NARR Comments: petroleum, PAHs, metals

NARR ID: 5754970
NARR Code: 1922
Created By: DHAFLEY
Created Date: 12/29/2013
Updated By: DHAFLEY
Updated Date: 08/20/2014
Decode for NarcdID: Current Site Summary Statement
NARR Comments: this limited segment of SW Moody Avenue is currently paved. Residual contamination beneath the street as identified by sampling in the 1990s is not a direct contact concern given the information presented above, nor utilities likely to facilitate preferential contaminant migration as cement plugs were placed within utilities to prevent contaminant migration along the utilities. Based on this information, the site is a low priority for further action under DEQ. Excavation below the roadway area may result in contaminated soil or shallow groundwater being encountered. In 2010-2011, improvements were made to SW Moody Avenue assocaited with the Portland Streetcar Gibbs Extension Project, including adjacent to the OHSU Schnitzer Campus property. A Contaminated Media Management Plan was developed for Portland Bureau of Transportation (URS, 2010) and approved by DEQ to manage contaminated soil encountered during redevelopment. Management (and) disposal of contaminated media (soil and groundwater) appears to have been completed satisfactorily. 37483 tons of contaminated soil were disposed of at Hillsboro Landfill, while 223,363 tons of material were taken to Tigard Sand and Gravel. DEQ's oversight does

SW MOODY AVE. - RIGHT-OF-WAY (Continued) **S103842331**

not constitute a NFA for the Moody Avenue segment, however any contaminated media remaining beneath the newly-constructed roadway are considered a low priority for further action. management

Administrative Action:
Action ID: 9508
Region: Headquarters
Complete Date: 02/12/1994
Rank Value: 0
Cleanup Flag: False
Created Date: 12/17/2002
Decode for AgencyID: Department of Environmental Quality
Decode for RegionID: Headquarters
Category: Remedial Action
Action Code Flag: False
Action: Site Screening recommended (EV)
Further Action: 0
Comments: Not reported

Action ID: 9440
Region: Headquarters
Complete Date: 04/01/1993
Rank Value: 0
Cleanup Flag: False
Created Date: 12/17/2002
Decode for AgencyID: Department of Environmental Quality
Decode for RegionID: Headquarters
Category: Remedial Action
Action Code Flag: False
Action: Letter Agreement
Further Action: Not reported
Comments: Not reported

Action ID: 9425
Region: Headquarters
Complete Date: 03/14/1993
Rank Value: 0
Cleanup Flag: False
Created Date: 12/17/2002
Decode for AgencyID: Department of Environmental Quality
Decode for RegionID: Headquarters
Category: Remedial Action
Action Code Flag: False
Action: SITE EVALUATION
Further Action: Not reported
Comments: Not reported

Action ID: 9437
Region: Headquarters
Complete Date: 03/14/1993
Rank Value: 0
Cleanup Flag: False
Created Date: 12/17/2002
Decode for AgencyID: Department of Environmental Quality
Decode for RegionID: Headquarters
Category: Listing Action
Action Code Flag: False
Action: Listing Review completed

SW MOODY AVE. - RIGHT-OF-WAY (Continued) **S103842331**

Further Action: Not reported
Comments: Not reported

Action ID: 9449
Region: Headquarters
Complete Date: Not reported
Rank Value: 0
Cleanup Flag: False
Created Date: 12/17/2002
Decode for AgencyID: Department of Environmental Quality
Decode for RegionID: Headquarters
Category: Listing Action
Action Code Flag: False
Action: Insufficient information to list
Further Action: Not reported
Comments: Not reported

Action ID: 9506
Region: Headquarters
Complete Date: 03/14/1993
Rank Value: 0
Cleanup Flag: False
Created Date: 12/17/2002
Decode for AgencyID: Department of Environmental Quality
Decode for RegionID: Headquarters
Category: Remedial Action
Action Code Flag: False
Action: Site Investigation recommended (SI)
Further Action: Not reported
Comments: Not reported

Action ID: 9424
Region: Headquarters
Complete Date: Not reported
Rank Value: 0
Cleanup Flag: False
Created Date: 12/17/2002
Decode for AgencyID: Department of Environmental Quality
Decode for RegionID: Headquarters
Category: Administrative Action
Action Code Flag: False
Action: Site added to database
Further Action: Not reported
Comments: Not reported

Action ID: 9426
Region: Northwestern Region
Complete Date: 12/30/2013
Rank Value: Not reported
Cleanup Flag: False
Created Date: 07/14/2014
Decode for AgencyID: Department of Environmental Quality
Decode for RegionID: Northwest Region
Category: Remedial Action
Action Code Flag: False
Action: SITE PRIORITY EVALUATION FOR FURTHER ACTION
Further Action: 0

SW MOODY AVE. - RIGHT-OF-WAY (Continued) **S103842331**

Comments: Not reported

Operations:
Operation Id: 132717
Operation Status: Active
Common Name: SW Moody ST - Right-Of-Way
Yrs of Operation: Not reported
Comments: Not reported
Updated Date: 10/06/1995
Updated By: dmc
Decode for OpstatID: Active

VCS:
Name: SW MOODY AVE. - RIGHT-OF-WAY
Address: SW MOODY AVE.
City,State,Zip: PORTLAND, OR 97201
ECS Site ID: 1401
Facility Size: Not reported
Action: Site added to database
Start Date: 07/08/1993
End Date: Not reported
Program: VCS
Latitude: 45.5058
Longitude: -122.6736
Primary Action Flag: False
Investigation Code: SUS
IC EC: Not reported
Region: Not reported

Name: SW MOODY AVE. - RIGHT-OF-WAY
Address: SW MOODY AVE.
City,State,Zip: PORTLAND, OR 97201
ECS Site ID: 1401
Facility Size: Not reported
Action: SITE EVALUATION
Start Date: 03/14/1993
End Date: 03/14/1993
Program: VCS
Latitude: 45.5058
Longitude: -122.6736
Primary Action Flag: False
Investigation Code: SUS
IC EC: Not reported
Region: Not reported

Name: SW MOODY AVE. - RIGHT-OF-WAY
Address: SW MOODY AVE.
City,State,Zip: PORTLAND, OR 97201
ECS Site ID: 1401
Facility Size: Not reported
Action: Listing Review completed
Start Date: 03/14/1993
End Date: 03/14/1993
Program: VCS
Latitude: 45.5058
Longitude: -122.6736
Primary Action Flag: False

SW MOODY AVE. - RIGHT-OF-WAY (Continued) **S103842331**

Investigation Code: SUS
IC EC: Not reported
Region: Not reported

Name: SW MOODY AVE. - RIGHT-OF-WAY
Address: SW MOODY AVE.
City,State,Zip: PORTLAND, OR 97201
ECS Site ID: 1401
Facility Size: Not reported
Action: Letter Agreement
Start Date: 04/01/1993
End Date: 04/01/1993
Program: VCS
Latitude: 45.5058
Longitude: -122.6736
Primary Action Flag: False
Investigation Code: SUS
IC EC: Not reported
Region: Not reported

Name: SW MOODY AVE. - RIGHT-OF-WAY
Address: SW MOODY AVE.
City,State,Zip: PORTLAND, OR 97201
ECS Site ID: 1401
Facility Size: Not reported
Action: Insufficient information to list
Start Date: 03/14/1993
End Date: Not reported
Program: VCS
Latitude: 45.5058
Longitude: -122.6736
Primary Action Flag: False
Investigation Code: SUS
IC EC: Not reported
Region: Not reported

Name: SW MOODY AVE. - RIGHT-OF-WAY
Address: SW MOODY AVE.
City,State,Zip: PORTLAND, OR 97201
ECS Site ID: 1401
Facility Size: Not reported
Action: Site Investigation recommended (SI)
Start Date: 03/14/1993
End Date: 03/14/1993
Program: VCS
Latitude: 45.5058
Longitude: -122.6736
Primary Action Flag: False
Investigation Code: SUS
IC EC: Not reported
Region: Not reported

Name: SW MOODY AVE. - RIGHT-OF-WAY
Address: SW MOODY ST
City,State,Zip: PORTLAND, OR 97201
ECS Site ID: 1401
Facility Size: Not reported

SW MOODY AVE. - RIGHT-OF-WAY (Continued) **S103842331**

Action:	Completed ICP or VCP Cost Recovery Agreement
Start Date:	Not reported
End Date:	4/1/1993
Program:	Not reported
Latitude:	Not reported
Longitude:	Not reported
Primary Action Flag:	N
Investigation Code:	Not reported
IC EC:	Not reported
Region:	Not reported

DZ515 **CUSTOM STAMPING SITE - EAST BLOCK (FORMER)** **OR ECSI** **S123666795**
North **1001 SE MADISON STREET** **OR VCP** **N/A**
1/2-1 **PORTLAND, OR 97214**
0.774 mi.
4089 ft. **Site 1 of 2 in cluster DZ**

Relative: **Lower**
Actual: **44 ft.**

ECSI:

Name:	CUSTOM STAMPING SITE - EAST BLOCK (FORMER)
Address:	1001 SE MADISON STREET
City,State,Zip:	PORTLAND, OR 97214
State ID Number:	6326
Brown ID:	0
Study Area:	False
Region ID:	Not reported
Legislatve ID:	0
Investigation:	Suspect
FACA ID:	153927
Further Action:	0
Lat/Long (dms):	45 30 46.00 / -122 39 19.00
County Code:	26.00
Score Value:	Not reported
Cerclis ID:	Not reported
Township Coord.:	1.00
Township Zone:	S
Range Coord:	1.00
Range Zone:	E
Section Coord:	2
Qtr Section:	Not reported
Tax Lots:	7200
Size:	0.92
NPL:	False
Orphan:	False
Updated By:	KDAUGHE
Update Date:	03/18/2024
Created Date:	03/05/2019
Decode For RegionID:	Not reported
Decode For BrownID:	Not reported
Decode For Furtheract:	Not reported
Decode For Investstat:	Suspect
Decode For Legislative:	Not reported

Narrative:

NARR ID:	5758159
NARR Code:	1922
Created By:	RHOOD
Created Date:	05/20/2021
Updated By:	RHOOD

CUSTOM STAMPING SITE - EAST BLOCK (FORMER) (Continued) **S123666795**

Updated Date: 05/20/2021
Decode for NarcdID: Current Site Summary Statement
NARR Comments: 5.2021: Waiting on Report from GeoDesign.

Administrative Action:
Action ID: 9424
Region: Not reported
Complete Date: 03/05/2019
Rank Value: Not reported
Cleanup Flag: False
Created Date: 03/05/2019
Decode for AgencyID: Department of Environmental Quality
Decode for RegionID: Not reported
Category: Administrative Action
Action Code Flag: False
Action: Site added to database
Further Action: Not reported
Comments: Not reported

Action ID: 9519
Region: Northwestern Region
Complete Date: 04/25/2019
Rank Value: Not reported
Cleanup Flag: False
Created Date: 03/05/2019
Decode for AgencyID: Department of Environmental Quality
Decode for RegionID: Northwest Region
Category: Remedial Action
Action Code Flag: False
Action: VCS Waiting List
Further Action: 0
Comments: Not reported

Action ID: 9456
Region: Northwestern Region
Complete Date: Not reported
Rank Value: Not reported
Cleanup Flag: False
Created Date: 04/25/2019
Decode for AgencyID: Department of Environmental Quality
Decode for RegionID: Northwest Region
Category: Remedial Action
Action Code Flag: False
Action: BASIC PRELIMINARY ASSESSEMENT
Further Action: 0
Comments: Not reported

VCS:
Name: CUSTOM STAMPING SITE - EAST BLOCK (FORMER)
Address: 1001 SE MADISON STREET
City,State,Zip: PORTLAND, OR 97214
ECS Site ID: 6326
Facility Size: .92
Action: VCS Waiting List
Start Date: 03/05/2019
End Date: 04/25/2019
Program: VCP

CUSTOM STAMPING SITE - EAST BLOCK (FORMER) (Continued) **S123666795**

Latitude:	45.513
Longitude:	-122.6554
Primary Action Flag:	False
Investigation Code:	SUS
IC EC:	Not reported
Region:	Not reported

516
West
1/2-1
0.780 mi.
4121 ft.

Relative:
Lower

Actual:
40 ft.

WESTWOOD CORP.
3030 SW MOODY AVE.
PORTLAND, OR 97201

OR CRL **S100675848**
OR ECSI **N/A**
OR LUST
OR ENG CONTROLS
OR INST CONTROL
OR VCP

CRL:

Name:	WESTWOOD CORP.
Address:	3030 SW MOODY AVE.
City,State,Zip:	PORTLAND, OR 97201
Facility ID:	1923
Location ID:	10759
Status Code:	LIS
Facility Status:	No Further Action (Conditional)
Lat/Long:	45.5014 / -122.671

ECSI:

Name:	WESTWOOD CORP.
Address:	3030 SW MOODY AVE.
City,State,Zip:	PORTLAND, OR 97201
State ID Number:	1923
Brown ID:	0
Study Area:	False
Region ID:	Not reported
Legislatve ID:	831
Investigation:	Listed on the CRL/Inventory
FACA ID:	10759
Further Action:	0
Lat/Long (dms):	45 30 5.00 / -122 40 15.60
County Code:	26.00
Score Value:	Not reported
Cerclis ID:	Not reported
Township Coord.:	1.00
Township Zone:	S
Range Coord:	1.00
Range Zone:	E
Section Coord:	10
Qtr Section:	Not reported
Tax Lots:	Not reported
Size:	2.7 acres
NPL:	False
Orphan:	False
Updated By:	KDAUGHE
Update Date:	08/24/2022
Created Date:	09/30/1996
Decode For RegionID:	Not reported
Decode For BrownID:	Not reported
Decode For Furtheract:	Not reported
Decode For Investstat:	Listed on the CRL/Inventory

WESTWOOD CORP. (Continued) **S100675848**

Decode For Legislative: Owner, operator or other party under agreement, order or consent decree under ORS 465.200 or 465.420
Alias Name: Swinerton Builders
Alias Name: Stacy & Witbeck
Alias Name: Western Steel Casting Co.

Hazardous Release:
Substance ID.: 121987
Haz Release ID: 380814
Qty Released: unk
Date Released: unk
Update Date: 02/27/1997
Update By: Not reported
Substance Code: ECD186
Substance Name: KEROSENE
Substance Abbrev.: Not reported
Sampling Result ID: 342688
Feature Id: Not reported
Hazard Release Id: 380814
Medium: 703
Substance Abbrev.: Not reported
Unit Code: Not reported
Observation: False
Owner Operator: False
Lab Data: True
Sample Depth: 2 feet
Start Date: 05/25/1993
End Date: Not reported
Min Concentration: Not reported
Max Concentration: Not reported
Sample Comment: 3,800 ppm
Last Update By: gmw
Update Date: 02/27/1997
Decode for MediumID: Soil

Substance ID.: 121982
Haz Release ID: 380815
Qty Released: unk
Date Released: unk
Update Date: 02/27/1997
Update By: Not reported
Substance Code: ECD169
Substance Name: DIESEL - FUEL OIL
Substance Abbrev.: Not reported
Substance Category ID: 8529
Substance Category: Petroleum Related Releases for OSPIRG Report
Category Level: Not reported
Created By: Not reported
Created Date: 12/17/2002
Substance Category ID: 8529
Substance Category: Petroleum Related Releases for OSPIRG Report
Category Level: Not reported
Created By: Not reported
Created Date: 12/17/2002
Sampling Result ID: 342689
Feature Id: Not reported
Hazard Release Id: 380815
Medium: 703

WESTWOOD CORP. (Continued) **S100675848**

Substance Abbrev.: Not reported
Unit Code: Not reported
Observation: False
Owner Operator: False
Lab Data: True
Sample Depth: 6 feet
Start Date: 06/24/1993
End Date: Not reported
Min Concentration: Not reported
Max Concentration: Not reported
Sample Comment: 2,600 ppm
Last Update By: gmw
Update Date: 02/27/1997
Decode for MediumID: Soil

Substance ID.: 121639
Haz Release ID: 380816
Qty Released: unk
Date Released: unk
Update Date: 02/27/1997
Update By: Not reported
Substance Code: 7439-92-1
Substance Name: LEAD
Substance Abbrev.: Not reported
Substance Category ID: 8466
Substance Category: Inorganics
Category Level: Not reported
Created By: Not reported
Created Date: 12/17/2002
Substance Category ID: 8466
Substance Category: Inorganics
Category Level: Not reported
Created By: Not reported
Created Date: 12/17/2002
Substance Alias ID: 319256
Sub Alias Name: PB
Sampling Result ID: 342690
Feature Id: Not reported
Hazard Release Id: 380816
Medium: 703
Substance Abbrev.: Not reported
Unit Code: Not reported
Observation: False
Owner Operator: False
Lab Data: True
Sample Depth: 1.5 feet
Start Date: 05/25/1993
End Date: Not reported
Min Concentration: Not reported
Max Concentration: Not reported
Sample Comment: 450 ppm
Last Update By: gmw
Update Date: 02/27/1997
Decode for MediumID: Soil

Narrative:
NARR ID: 5736218
NARR Code: Contamination

WESTWOOD CORP. (Continued) **S100675848**

Created By: Not reported
Created Date: 12/17/2002
Updated By: Not reported
Updated Date: 12/17/2002
Decode for NarcdID: Contamination
NARR Comments: (GMW 2/27/97) Foundry and scrap-metal businesses occupied the site between the early 1930s and 1984, when the property was sold to Westwood. Prior to its occupancy, Westwood renovated the site building, paved over areas formerly used by the foundry, and installed four fuel USTs on the southeastern side of the property. Several subsurface investigations were conducted between 1985 and 1994, leading to the discovery of petroleum contamination in soil and groundwater around the USTs (which were removed in 1994). Westwood's contractor prepared a limited risk assessment for the TPH contamination in this area in 1995, and DEQ's UST Section issued an NFA solely for this portion of the site in August 1996. The UST Section also referred contamination in other portions of the property to Site Assessment. Documented contamination in these other areas consist of diesel-range hydrocarbons in soil near the site's helicopter pad, and lead in soil at a depth thought to represent the surface of the former foundry/scrap yard. In addition, borings in the former foundry yard encountered stained soils, <quot>black sand,<quot> slag, and brick, which may indicate the presence of heavy metal, hydrocarbon, and PAH contamination in the shallow subsurface. Further, there is historical evidence of a bag house, as well as transformer poles, on the north side of the building, suggesting the presence of heavy metal and PCB contamination in this area.

NARR ID: 5736219
NARR Code: Data Sources
Created By: Not reported
Created Date: 12/17/2002
Updated By: Not reported
Updated Date: 12/17/2002
Decode for NarcdID: Data Sources
NARR Comments: Documents from DEQ's LUST file #26-93-0128, all from Golder Associates, including: <quot>Phase III Environmental Assessment Property Transfer Report<quot> (1/24/94); <quot>Westwood Corporation Corrective Action Plan<quot> (7/15/94); and <quot>Risk Assessment for Total Petroleum Hydrocarbon Impacted Soil<quot> (12/20/95). In addition, there is a letter report from EMCON, dated 2/9/96, conveying the results of a Beneficial Use Assessment for the neighboring Zidell Waterfront Property (ECSI #689).

NARR ID: 5736220
NARR Code: Hazardous Substance/Waste Types
Created By: Not reported
Created Date: 12/17/2002
Updated By: Not reported
Updated Date: 12/17/2002
Decode for NarcdID: Hazardous Substance/Waste Types
NARR Comments: Petroleum hydrocarbons (mostly in the diesel range), metals, and potentially PCBs and PAHs.

NARR ID: 5736221
NARR Code: Media Contamination
Created By: Not reported

WESTWOOD CORP. (Continued) **S100675848**

Created Date: 12/17/2002
Updated By: Not reported
Updated Date: 12/17/2002
Decode for NarcdID: Media Contamination
NARR Comments: Soil and groundwater.

NARR ID: 5736222
NARR Code: Pathways Other Hazards
Created By: Not reported
Created Date: 12/17/2002
Updated By: Not reported
Updated Date: 12/17/2002
Decode for NarcdID: Pathways & Other Hazards
NARR Comments: Groundwater depth varies between about 8 and 15 feet, depending on the season. Flow gradient is relatively flat, and flow direction is influenced by the level of the Willamette River, located about 500 feet east of the site. Groundwater is likely to be the primary pathway of concern, especially to the extent that any contaminated groundwater from this site could migrate towards and enter the river. There are a number of wells within a 1-mile radius of the site, but all are used for industrial purposes or cathodic protection, and none is used to supply drinking water. Nearly all of the wells are screened below the water table aquifer.

NARR ID: 5736223
NARR Code: Remedial Action
Created By: Not reported
Created Date: 12/17/2002
Updated By: DHAFLEY
Updated Date: 05/28/2022
Decode for NarcdID: Remedial Action
NARR Comments: (GMW 2/27/97) Westwood Corporation has conducted no removal or remedial action at the site, but did obtain a limited <quot>no further action<quot> determination from DEQ's UST Section in August 1996, for the former UST area on the southeastern side of the property. Soil boring and test pit data collected between 1985 and 1994 suggests the presence of contamination in the shallow subsurface, originating from past foundry and scrap-metal operations. Such contamination would likely consist of hydrocarbons, PAHs, PCBs, and metals, and it may have migrated to groundwater. (Lead and petroleum have already been documented.) The site should be characterized for contamination from these past property uses, which could threaten off-site receptors. According to the Site Assessment Prioritization System, further state action is a medium priority. (4/13/99 ACV/VCP) RP to submit workplan to address data gaps in Spring 1999. Field work expected in summer 1999. (4/18/00 ACV/VCP) RI report and baseline risk assessment submitted and in review. DEQ expects comments in May 2000. (12/1/00 ACV/VCP) DEQ proposed remedy based on streamlined FS in September 2000. Remedy is maintenance of existing structure and ES&E. Public comment in October 2000. ROD final in November 2000. Conditional NFA issued December 2000, which relies on maintenance of the existing structure and the Easement & Equitable Servitude. (05/28/22 DJH/VCP). City of Portland requires landscape work in perimeter berm. Sampling in May 2022 identified contaminants including metals and PCBs in shallow soil comprising berm, below occupational RBCs excepting lead. Followup discussion with site owner ZRZ Realty is planned.

WESTWOOD CORP. (Continued) **S100675848**

Site Control:
Site Control #: 255
Control Number: 3
Begin Date: 12/01/2000
End Date: Not reported
Frequency Of Review: 60
Last Reviewed By: Alicia Voss
Last Reviewed Date: 12/01/2004
Last Update By: KDAUGHE
Last Updated Date: 08/24/2022
Site Comment: Not reported

Site Control #: 1017
Control Number: 36
Begin Date: 12/12/2000
End Date: Not reported
Frequency Of Review: 60
Last Reviewed By: Alicia Voss
Last Reviewed Date: 12/12/2000
Last Update By: KDAUGHE
Last Updated Date: 08/24/2022
Site Comment: Except upon prior written approval from DEQ, no operations or uses shall be made on or of the Property that will or likely will penetrate the surface cover or jeopardize the cover's functional integrity, including without limitation any excavation, drilling, scraping, or erosion. The Owner of the Property shall maintain the surface cover and any other permanent feature of the remedy described in the ROD in accordance with a monitoring and maintenance plan approved in writing by DEQ. The surface cover and permanent features include the existing Westwood Development Corp. building and associated asphalt parking and landscape areas.

Site Control #: 1018
Control Number: 5
Begin Date: 12/12/2000
End Date: Not reported
Frequency Of Review: 60
Last Reviewed By: Alicia Voss
Last Reviewed Date: Not reported
Last Update By: KDAUGHE
Last Updated Date: 08/24/2022
Site Comment: Residential operations and uses are prohibited on the Property, as long as the requirement to maintain the site cap remains in place.

Administrative Action:
Action ID: 9465
Region: Northwestern Region
Complete Date: 04/28/1997
Rank Value: 0
Cleanup Flag: False
Created Date: 12/17/2002
Decode for AgencyID: Department of Environmental Quality
Decode for RegionID: Northwest Region
Category: Listing Action
Action Code Flag: False
Action: Facility proposed for Confirmed Release List
Further Action: Not reported

WESTWOOD CORP. (Continued) **S100675848**

Comments: Not reported

Action ID: 9438
Region: Northwestern Region
Complete Date: 07/15/1997
Rank Value: 0
Cleanup Flag: False
Created Date: 12/17/2002
Decode for AgencyID: Department of Environmental Quality
Decode for RegionID: Northwest Region
Category: Listing Action
Action Code Flag: False
Action: Facility placed on Confirmed Release List
Further Action: Not reported
Comments: Not reported

Action ID: 9424
Region: Northwestern Region
Complete Date: Not reported
Rank Value: 0
Cleanup Flag: False
Created Date: 12/17/2002
Decode for AgencyID: Department of Environmental Quality
Decode for RegionID: Northwest Region
Category: Administrative Action
Action Code Flag: False
Action: Site added to database
Further Action: Not reported
Comments: Not reported

Action ID: 9484
Region: Northwestern Region
Complete Date: 12/01/2000
Rank Value: 0
Cleanup Flag: False
Created Date: 12/17/2002
Decode for AgencyID: Department of Environmental Quality
Decode for RegionID: Northwest Region
Category: Remedial Action
Action Code Flag: False
Action: REMEDIAL INVESTIGATION
Further Action: Not reported
Comments: Not reported

Action ID: 9442
Region: Northwestern Region
Complete Date: 11/01/1998
Rank Value: 0
Cleanup Flag: False
Created Date: 12/17/2002
Decode for AgencyID: Department of Environmental Quality
Decode for RegionID: Northwest Region
Category: Remedial Action
Action Code Flag: False
Action: NEGOTIATIONS
Further Action: Not reported
Comments: Not reported

WESTWOOD CORP. (Continued) **S100675848**

Action ID: 9519
Region: Northwestern Region
Complete Date: 09/01/1998
Rank Value: 0
Cleanup Flag: False
Created Date: 12/17/2002
Decode for AgencyID: Department of Environmental Quality
Decode for RegionID: Northwest Region
Category: Remedial Action
Action Code Flag: False
Action: VCS Waiting List
Further Action: Not reported
Comments: Not reported

Action ID: 9425
Region: Northwestern Region
Complete Date: 02/27/1997
Rank Value: 0
Cleanup Flag: False
Created Date: 12/17/2002
Decode for AgencyID: Department of Environmental Quality
Decode for RegionID: Northwest Region
Category: Remedial Action
Action Code Flag: False
Action: SITE EVALUATION
Further Action: Not reported
Comments: Not reported

Action ID: 9437
Region: Northwestern Region
Complete Date: 02/27/1997
Rank Value: 0
Cleanup Flag: False
Created Date: 12/17/2002
Decode for AgencyID: Department of Environmental Quality
Decode for RegionID: Northwest Region
Category: Listing Action
Action Code Flag: False
Action: Listing Review completed
Further Action: Not reported
Comments: Not reported

Action ID: 9498
Region: Northwestern Region
Complete Date: 02/27/1997
Rank Value: 0
Cleanup Flag: False
Created Date: 12/17/2002
Decode for AgencyID: Department of Environmental Quality
Decode for RegionID: Northwest Region
Category: Listing Action
Action Code Flag: False
Action: Proposal for Confirmed Release List recommended
Further Action: Not reported
Comments: Not reported

Action ID: 9502

WESTWOOD CORP. (Continued) **S100675848**

Region: Northwestern Region
Complete Date: 02/27/1997
Rank Value: 0
Cleanup Flag: False
Created Date: 12/17/2002
Decode for AgencyID: Department of Environmental Quality
Decode for RegionID: Northwest Region
Category: Remedial Action
Action Code Flag: False
Action: Remedial Investigation recommended (RI)
Further Action: Medium
Comments: Not reported

Action ID: 9411
Region: Northwestern Region
Complete Date: 12/01/2000
Rank Value: 0
Cleanup Flag: False
Created Date: 12/17/2002
Decode for AgencyID: Department of Environmental Quality
Decode for RegionID: Northwest Region
Category: Remedial Action
Action Code Flag: False
Action: No Further Action (Conditional)
Further Action: Not reported
Comments: Not reported

Action ID: 9486
Region: Northwestern Region
Complete Date: 03/01/2000
Rank Value: 0
Cleanup Flag: False
Created Date: 12/17/2002
Decode for AgencyID: Department of Environmental Quality
Decode for RegionID: Northwest Region
Category: Remedial Action
Action Code Flag: False
Action: RISK ASSESSMENT
Further Action: Not reported
Comments: Not reported

Action ID: 9429
Region: Northwestern Region
Complete Date: 09/01/2000
Rank Value: 0
Cleanup Flag: False
Created Date: 12/17/2002
Decode for AgencyID: Department of Environmental Quality
Decode for RegionID: Northwest Region
Category: Remedial Action
Action Code Flag: False
Action: FEASIBILITY STUDY
Further Action: Not reported
Comments: Not reported

Action ID: 9434
Region: Northwestern Region

WESTWOOD CORP. (Continued) **S100675848**

Complete Date: Not reported
Rank Value: Not reported
Cleanup Flag: False
Created Date: 08/12/2004
Decode for AgencyID: Department of Environmental Quality
Decode for RegionID: Northwest Region
Category: Remedial Action
Action Code Flag: False
Action: Institutional Control
Further Action: 0
Comments: Not reported

Operations:

Operation Id: 133203
Operation Status: Inactive
Common Name: Western Steel Casting Company
Yrs of Operation: 1930s to 1984
Comments: Foundry and scrap metal operation
Updated Date: 02/27/1997
Updated By: gmw
Decode for OpstatID: Inactive
Operations SIC Id: 196415
SIC Code: 3432
Created By: Not reported
Created Date: 12/17/2002

Operation Id: 133204
Operation Status: Active
Common Name: Westwood Corp.
Yrs of Operation: 1984 to present
Comments: Offices for construction/development company.
Updated Date: 06/20/2001
Updated By: jmw
Decode for OpstatID: Active

LUST:

Name: WESTWOOD CORP.
Address: 3030 SW MOODY AVE STE 250
City,State,Zip: PORTLAND, OR 97201
Region: Not reported
Facility ID: 26-93-0128
Cleanup Received Date: 08/03/1993
Cleanup Start Date: 08/24/1994
Cleanup Complete Date: 05/22/1996
Decode for Region: Northwest
Closed/ Certification: 8/19/1996
Closure Type: No Further Action
Site Type: Risk-based Corrective Action
Tank Type: Regulated Underground Storage Tank
Project Manager: Unassigned LUST
Cost Recovery Agreement: 8/19/1994

Enginering Control:

Name: WESTWOOD CORP.
Address: 3030 SW MOODY AVE.
City,State,Zip: PORTLAND, OR 97201
Site Control Sequence #: 1017

WESTWOOD CORP. (Continued) **S100675848**

Site Id:	1923
Control Sequence #:	36
Begin Date:	12/12/2000
End Date:	Not reported
Frequency Of Review:	60
Last Reviewed By:	Alicia Voss
Last Review Date:	12/12/2000
Last Updated By:	KDAUGHE
Last Updated Date:	08/24/2022
Group Sequence #:	9
Control Code:	CPE
Control Description:	Cap, engineered
FK Type Code:	2
Group Code:	SB
Group Description:	Surface Barriers
Type Code:	E
Type Description:	Engineering
Comments:	Except upon prior written approval from DEQ, no operations or uses shall be made on or of the Property that will or likely will penetrate the surface cover or jeopardize the cover's functional integrity, including without limitation any excavation, drilling, scraping, or erosion. The Owner of the Property shall maintain the surface cover and any other permanent feature of the remedy described in the ROD in accordance with a monitoring and maintenance plan approved in writing by DEQ. The surface cover and permanent features include the existing Westwood Development Corp. building and associated asphalt parking and landscape areas.

Institutional Control:

Name:	WESTWOOD CORP.
Address:	3030 SW MOODY AVE.
City,State,Zip:	PORTLAND, OR 97201
Site Control Sequence #:	1018
Site Id:	1923
Control Sequence #:	5
Begin Date:	12/12/2000
End Date:	Not reported
Frequency Of Review:	60
Last Reviewed By:	Alicia Voss
Last Review Date:	Not reported
Last Updated By:	KDAUGHE
Last Updated Date:	08/24/2022
Group Sequence #:	2
Control Code:	USL
Control Description:	Use Restriction Land
FK Type Code:	1
Group Code:	PR
Group Description:	Proprietary
Type Code:	I
Type Description:	Institutional
Comments:	Residential operations and uses are prohibited on the Property, as long as the requirement to maintain the site cap remains in place.

Name:	WESTWOOD CORP.
Address:	3030 SW MOODY AVE.
City,State,Zip:	PORTLAND, OR 97201
Site Control Sequence #:	255

WESTWOOD CORP. (Continued) **S100675848**

Site Id: 1923
Control Sequence #: 3
Begin Date: 12/01/2000
End Date: Not reported
Frequency Of Review: 60
Last Reviewed By: Alicia Voss
Last Review Date: 12/01/2004
Last Updated By: KDAUGHE
Last Updated Date: 08/24/2022
Group Sequence #: 2
Control Code: EES
Control Description: Easement Equitable Servitude
FK Type Code: 1
Group Code: PR
Group Description: Proprietary
Type Code: I
Type Description: Institutional
Comments: Not reported

VCS:
Name: WESTWOOD CORP.
Address: 3030 SW MOODY AVE.
City,State,Zip: PORTLAND, OR 97201
ECS Site ID: 1923
Facility Size: 2.7 acres
Action: FEASIBILITY STUDY
Start Date: 05/01/2000
End Date: 09/01/2000
Program: VCS
Latitude: 45.5014
Longitude: -122.671
Primary Action Flag: False
Investigation Code: LIS
IC EC: Not reported
Region: Not reported

Name: WESTWOOD CORP.
Address: 3030 SW MOODY AVE.
City,State,Zip: PORTLAND, OR 97201
ECS Site ID: 1923
Facility Size: 2.7 acres
Action: Institutional Control
Start Date: 12/01/2000
End Date: Not reported
Program: VCS
Latitude: 45.5014
Longitude: -122.671
Primary Action Flag: False
Investigation Code: LIS
IC EC: Not reported
Region: Not reported

Name: WESTWOOD CORP.
Address: 3030 SW MOODY AVE.
City,State,Zip: PORTLAND, OR 97201
ECS Site ID: 1923
Facility Size: 2.7 acres

WESTWOOD CORP. (Continued) **S100675848**

Action:	NEGOTIATIONS
Start Date:	09/01/1998
End Date:	11/01/1998
Program:	VCS
Latitude:	45.5014
Longitude:	-122.671
Primary Action Flag:	False
Investigation Code:	LIS
IC EC:	Not reported
Region:	Not reported

Name:	WESTWOOD CORP.
Address:	3030 SW MOODY AVE.
City,State,Zip:	PORTLAND, OR 97201
ECS Site ID:	1923
Facility Size:	2.7 acres
Action:	REMEDIAL INVESTIGATION
Start Date:	01/01/1999
End Date:	12/01/2000
Program:	VCS
Latitude:	45.5014
Longitude:	-122.671
Primary Action Flag:	False
Investigation Code:	LIS
IC EC:	Not reported
Region:	Not reported

Name:	WESTWOOD CORP.
Address:	3030 SW MOODY AVE.
City,State,Zip:	PORTLAND, OR 97201
ECS Site ID:	1923
Facility Size:	2.7 acres
Action:	RISK ASSESSMENT
Start Date:	01/01/1999
End Date:	03/01/2000
Program:	VCS
Latitude:	45.5014
Longitude:	-122.671
Primary Action Flag:	False
Investigation Code:	LIS
IC EC:	Not reported
Region:	Not reported

Name:	WESTWOOD CORP.
Address:	3030 SW MOODY AVE.
City,State,Zip:	PORTLAND, OR 97201
ECS Site ID:	1923
Facility Size:	2.7 acres
Action:	VCS Waiting List
Start Date:	05/11/1998
End Date:	09/01/1998
Program:	VCS
Latitude:	45.5014
Longitude:	-122.671
Primary Action Flag:	False
Investigation Code:	LIS
IC EC:	Not reported

WESTWOOD CORP. (Continued) **S100675848**

Region: Not reported

Name: WESTWOOD CORP.
Address: 3030 SW MOODY AVE.
City,State,Zip: PORTLAND, OR 97201
ECS Site ID: 1923
Facility Size: 2.7 acres
Action: No Further Action (Conditional)
Start Date: 12/01/2000
End Date: 12/01/2000
Program: VCS
Latitude: 45.5014
Longitude: -122.671
Primary Action Flag: True
Investigation Code: LIS
IC EC: Not reported
Region: Not reported

517
WNW
1/2-1
0.786 mi.
4149 ft.

MILLER PRODUCTS
FT OF SW CARUTHERS
PORTLAND, OR 97201

SEMS-ARCHIVE **1003880264**
OR ECSI **ORD980723688**

Relative:
Lower

Actual:
8 ft.

SEMS Archive:
Site ID: 1000495
EPA ID: ORD980723688
Name: MILLER PRODUCTS
Address: FT OF SW CARUTHERS
Address 2: Not reported
City,State,Zip: PORTLAND, OR 97201
Cong District: 01
FIPS Code: 41051
FF: N
NPL: Not on the NPL
Non NPL Status: NFRAP-Site does not qualify for the NPL based on existing information

SEMS Archive Detail:
Region: 10
Site ID: 1000495
EPA ID: ORD980723688
Site Name: MILLER PRODUCTS
NPL: N
FF: N
OU: 00
Action Code: PA
Action Name: PA
SEQ: 1
Start Date: 1983-11-01 05:00:00
Finish Date: 1984-03-22 06:00:00
Qual: N
Current Action Lead: EPA Perf

Region: 10
Site ID: 1000495
EPA ID: ORD980723688
Site Name: MILLER PRODUCTS
NPL: N

MILLER PRODUCTS (Continued) **1003880264**

FF:	N
OU:	00
Action Code:	DS
Action Name:	DISCVRY
SEQ:	1
Start Date:	1979-08-01 04:00:00
Finish Date:	1979-08-01 04:00:00
Qual:	Not reported
Current Action Lead:	EPA Perf
Region:	10
Site ID:	1000495
EPA ID:	ORD980723688
Site Name:	MILLER PRODUCTS
NPL:	N
FF:	N
OU:	00
Action Code:	VS
Action Name:	ARCH SITE
SEQ:	1
Start Date:	Not reported
Finish Date:	1984-03-22 06:00:00
Qual:	Not reported
Current Action Lead:	EPA Perf In-Hse

ECSI:

Name:	MILLER PRODUCTS
Address:	FOOT OF SW CARUTHERS ST.
City,State,Zip:	PORTLAND, OR 97201
State ID Number:	1305
Brown ID:	0
Study Area:	False
Region ID:	2
Legislatve ID:	0
Investigation:	Suspect
FACA ID:	6063
Further Action:	0
Lat/Long (dms):	45 30 20.90 / -122 40 36.10
County Code:	26.00
Score Value:	Not reported
Cerclis ID:	980723688
Township Coord.:	1.00
Township Zone:	S
Range Coord:	1.00
Range Zone:	E
Section Coord:	3
Qtr Section:	Not reported
Tax Lots:	Not reported
Size:	Not reported
NPL:	False
Orphan:	False
Updated By:	GWISTAR
Update Date:	01/11/2006
Created Date:	01/23/1993
Decode For RegionID:	Northwest Region
Decode For BrownID:	Not reported

MILLER PRODUCTS (Continued) **1003880264**

Decode For Furtheract: Not reported
Decode For Investstat: Suspect
Decode For Legislative: Not reported

Narrative:
NARR ID: 5732650
NARR Code: Contamination
Created By: Not reported
Created Date: 12/17/2002
Updated By: GWISTAR
Updated Date: 01/23/2003
Decode for NarcdID: Contamination
NARR Comments: Waste was gypsum sludge from a lime-sulfur manufacturing process (agricultural chemical formulation).

NARR ID: 5732651
NARR Code: Remedial Action
Created By: Not reported
Created Date: 12/17/2002
Updated By: GWISTAR
Updated Date: 01/23/2003
Decode for NarcdID: Remedial Action
NARR Comments: Site is location of former Miller Products Co. (Portland) that manufactured lime-sulfur. Original waste amounts were small and have a relatively low hazard. Hazardous materials were never buried at this site. State of Oregon erected a bridge on the site.

Administrative Action:
Action ID: 9444
Region: Not reported
Complete Date: 03/22/1984
Rank Value: 0
Cleanup Flag: False
Created Date: 12/17/2002
Decode for AgencyID: Environmental Protection Agency
Decode for RegionID: Not reported
Category: EPA Led Action
Action Code Flag: False
Action: No Further Remedial Action Planned under Federal program
Further Action: Not reported
Comments: Not reported

Action ID: 9457
Region: Not reported
Complete Date: 03/22/1984
Rank Value: 0
Cleanup Flag: False
Created Date: 12/17/2002
Decode for AgencyID: Environmental Protection Agency
Decode for RegionID: Not reported
Category: EPA Led Action
Action Code Flag: False
Action: EPA Basic Preliminary Assessment
Further Action: Not reported
Comments: Not reported

Action ID: 9508
Region: Not reported

MILLER PRODUCTS (Continued) **1003880264**

Complete Date: 02/12/1994
Rank Value: 0
Cleanup Flag: False
Created Date: 12/17/2002
Decode for AgencyID: Department of Environmental Quality
Decode for RegionID: Not reported
Category: Remedial Action
Action Code Flag: False
Action: Site Screening recommended (EV)
Further Action: Not reported
Comments: Not reported

Action ID: 9421
Region: Not reported
Complete Date: Not reported
Rank Value: 0
Cleanup Flag: False
Created Date: 12/17/2002
Decode for AgencyID: Environmental Protection Agency
Decode for RegionID: Not reported
Category: EPA Led Action
Action Code Flag: False
Action: Site added to CERCLIS
Further Action: Not reported
Comments: Not reported

Action ID: 9424
Region: Not reported
Complete Date: Not reported
Rank Value: 0
Cleanup Flag: False
Created Date: 12/17/2002
Decode for AgencyID: Department of Environmental Quality
Decode for RegionID: Not reported
Category: Administrative Action
Action Code Flag: False
Action: Site added to database
Further Action: Not reported
Comments: Not reported

Operations:
Operation Id: 132620
Operation Status: Unknown
Common Name: Miller Products
Yrs of Operation: Not reported
Comments: Not reported
Updated Date: 03/09/1995
Updated By: jxh
Decode for OpstatID: Unknown

DZ518 **CUSTOM STAMPING SITE- SOUTH BLOCK (FORMER)** **OR ECSI** **S118869409**
North **1355 SE 10TH AVE** **OR LUST** **N/A**
1/2-1 **PORTLAND, OR 97214** **OR INST CONTROL**
0.786 mi. **OR VCP**
4152 ft. **Site 2 of 2 in cluster DZ** **OR LUST HOT**

Relative:
Lower

Actual:
43 ft.

ECSI:

Name:	CUSTOM STAMPING SITE- SOUTH BLOCK (FORMER)
Address:	1355 SE 10TH AVE
City,State,Zip:	PORTLAND, OR 97214
State ID Number:	6166
Brown ID:	0
Study Area:	False
Region ID:	Not reported
Legislatve ID:	0
Investigation:	No Further Action
FACA ID:	896
Further Action:	0
Lat/Long (dms):	45 30 47.50 / -122 39 22.00
County Code:	26.00
Score Value:	Not reported
Cerclis ID:	Not reported
Township Coord.:	1.00
Township Zone:	S
Range Coord:	1.00
Range Zone:	E
Section Coord:	2
Qtr Section:	BD
Tax Lots:	6900
Size:	0.92 acres
NPL:	False
Orphan:	False
Updated By:	KDAUGHE
Update Date:	07/06/2023
Created Date:	12/22/2016
Decode For RegionID:	Not reported
Decode For BrownID:	Not reported
Decode For Furtheract:	Not reported
Decode For Investstat:	No Further Action
Decode For Legislative:	Not reported

Alias Name: Custom Stamp & Mfg. Co.

Narrative:

NARR ID:	5756526
NARR Code:	Data Sources
Created By:	KDANA
Created Date:	12/22/2016
Updated By:	KDANA
Updated Date:	12/22/2016
Decode for NarcdID:	Data Sources

NARR Comments: 1) GeoDesign <quot>Environmental Services Report<quot> [August 26, 2016]. 2) LUST #26-16-0783.

NARR ID:	5756525
NARR Code:	General Site Description
Created By:	KDANA
Created Date:	12/22/2016
Updated By:	KDANA
Updated Date:	12/22/2016
Decode for NarcdID:	General Site Description

CUSTOM STAMPING SITE- SOUTH BLOCK (FORMER) (Continued) **S118869409**

NARR Comments: The site covers 2.25 city blocks in SE Portland, including: The entire block bounded by Main/Madison/9th/10th; All but the northwest quarter of the block bounded by Salmon/Main/9th/10th; The west half of the block bounded by Main/Madison/10th/11th.

NARR ID: 5757530
NARR Code: Remedial Action
Created By: RHOOD
Created Date: 06/13/2019
Updated By: RHOOD
Updated Date: 06/13/2019
Decode for NarcdID: Remedial Action
NARR Comments: Soil vapor control in-place. EES was required.

NARR ID: 5757825
NARR Code: 1922
Created By: RHOOD
Created Date: 03/05/2020
Updated By: RHOOD
Updated Date: 03/05/2020
Decode for NarcdID: Current Site Summary Statement
NARR Comments: NFA 3/4/2020

Site Control:
Site Control #: 1277
Control Number: 3
Begin Date: 03/02/2020
End Date: Not reported
Frequency Of Review: 0
Last Reviewed By: Rob Hood
Last Reviewed Date: Not reported
Last Update By: RHOOD
Last Updated Date: 03/05/2020
Site Comment: EES recorded on 3/2/2020.

Administrative Action:
Action ID: 9425
Region: Northwestern Region
Complete Date: 03/04/2020
Rank Value: Not reported
Cleanup Flag: False
Created Date: 04/12/2017
Decode for AgencyID: Department of Environmental Quality
Decode for RegionID: Northwest Region
Category: Remedial Action
Action Code Flag: False
Action: SITE EVALUATION
Further Action: 0
Comments: Not reported

Action ID: 9424
Region: Not reported
Complete Date: 12/22/2016
Rank Value: Not reported
Cleanup Flag: False
Created Date: 12/22/2016
Decode for AgencyID: Department of Environmental Quality
Decode for RegionID: Not reported

CUSTOM STAMPING SITE- SOUTH BLOCK (FORMER) (Continued) **S118869409**

Category: Administrative Action
Action Code Flag: False
Action: Site added to database
Further Action: Not reported
Comments: Not reported

Action ID: 9519
Region: Northwestern Region
Complete Date: 03/30/2017
Rank Value: Not reported
Cleanup Flag: False
Created Date: 12/22/2016
Decode for AgencyID: Department of Environmental Quality
Decode for RegionID: Northwest Region
Category: Remedial Action
Action Code Flag: False
Action: VCS Waiting List
Further Action: 0
Comments: Not reported

Action ID: 9443
Region: Northwestern Region
Complete Date: 03/04/2020
Rank Value: Not reported
Cleanup Flag: False
Created Date: 03/05/2020
Decode for AgencyID: Department of Environmental Quality
Decode for RegionID: Northwest Region
Category: Remedial Action
Action Code Flag: False
Action: NO FURTHER STATE ACTION REQUIRED
Further Action: 0
Comments: Not reported

Action ID: 9449
Region: Northwestern Region
Complete Date: 03/04/2020
Rank Value: Not reported
Cleanup Flag: False
Created Date: 03/05/2020
Decode for AgencyID: Department of Environmental Quality
Decode for RegionID: Northwest Region
Category: Listing Action
Action Code Flag: False
Action: Insufficient information to list
Further Action: 0
Comments: Not reported

LUST:
Name: CUSTOM STAMP AND MFG CO
Address: 1340 SE 9TH AVE
City,State,Zip: PORTLAND, OR 97214
Region: Not reported
Facility ID: 26-16-0783
Cleanup Received Date: 06/21/2016
Cleanup Start Date: Not reported
Cleanup Complete Date: 09/12/2016

CUSTOM STAMPING SITE- SOUTH BLOCK (FORMER) (Continued) **S118869409**

Decode for Region:	**Northwest**
Closed/ Certification:	9/12/2016
Closure Type:	Certification
Site Type:	Risk-based Corrective Action
Tank Type:	Heating Oil Tank
Project Manager:	Unassigned Leaking HOT
Cost Recovery Agreement:	Not reported

Institutional Control:

Name:	CUSTOM STAMPING SITE- SOUTH BLOCK (FORMER)
Address:	1355 SE 10TH AVE
City,State,Zip:	PORTLAND, OR 97214
Site Control Sequence #:	1277
Site Id:	6166
Control Sequence #:	3
Begin Date:	03/02/2020
End Date:	Not reported
Frequency Of Review:	0
Last Reviewed By:	Rob Hood
Last Review Date:	Not reported
Last Updated By:	RHOOD
Last Updated Date:	03/05/2020
Group Sequence #:	2
Control Code:	EES
Control Description:	Easement Equitable Servitude
FK Type Code:	1
Group Code:	PR
Group Description:	Proprietary
Type Code:	I
Type Description:	Institutional
Comments:	EES recorded on 3/2/2020.

VCS:

Name:	CUSTOM STAMPING SITE- SOUTH BLOCK (FORMER)
Address:	1355 SE 10TH AVE
City,State,Zip:	PORTLAND, OR 97214
ECS Site ID:	6166
Facility Size:	0.92 acres
Action:	SITE EVALUATION
Start Date:	03/30/2017
End Date:	03/04/2020
Program:	VCP
Latitude:	45.5132
Longitude:	-122.6561
Primary Action Flag:	False
Investigation Code:	NFA
IC EC:	Not reported
Region:	Not reported

Name:	CUSTOM STAMPING SITE- SOUTH BLOCK (FORMER)
Address:	1355 SE 10TH AVE
City,State,Zip:	PORTLAND, OR 97214
ECS Site ID:	6166
Facility Size:	0.92 acres
Action:	Insufficient information to list
Start Date:	03/04/2020

CUSTOM STAMPING SITE- SOUTH BLOCK (FORMER) (Continued) **S118869409**

End Date: 03/04/2020
Program: vcp
Latitude: 45.5132
Longitude: -122.6561
Primary Action Flag: False
Investigation Code: NFA
IC EC: Not reported
Region: Not reported

Name: CUSTOM STAMPING SITE- SOUTH BLOCK (FORMER)
Address: 1355 SE 10TH AVE
City,State,Zip: PORTLAND, OR 97214
ECS Site ID: 6166
Facility Size: 0.92 acres
Action: VCS Waiting List
Start Date: 12/21/2016
End Date: 03/30/2017
Program: VCS
Latitude: 45.5132
Longitude: -122.6561
Primary Action Flag: False
Investigation Code: NFA
IC EC: Not reported
Region: Not reported

Name: CUSTOM STAMPING SITE- SOUTH BLOCK (FORMER)
Address: 1355 SE 10TH AVE
City,State,Zip: PORTLAND, OR 97214
ECS Site ID: 6166
Facility Size: 0.92 acres
Action: NO FURTHER STATE ACTION REQUIRED
Start Date: 03/04/2020
End Date: 03/04/2020
Program: vcp
Latitude: 45.5132
Longitude: -122.6561
Primary Action Flag: True
Investigation Code: NFA
IC EC: Not reported
Region: Not reported

LUST HOT:
Log Number: 26-16-0783
Facility ID: Not reported
Name: CUSTOM STAMP AND MFG CO
Address: 1340 SE 9TH AVE
City,State,Zip: PORTLAND, OR 97214
Project Type: LHOT
Size (Acres): Not reported
Site Priority: Not reported
Legacy LUST Priority Score: 125
Environmental Justice Indicator: Not reported
Latitude: 45.5133
Longitude: -122.6566

URL:

EA519 **TRIMET CENTER GARAGE** **OR ECSI** **U003960317**
SSE **4400 SE 17TH AVE** **OR LUST** **N/A**
1/2-1 **PORTLAND, OR 97202** **OR UST**
0.792 mi. **OR MANIFEST**
4184 ft. **Site 1 of 2 in cluster EA**

Relative:
Higher

Actual:
60 ft.

ECSI:

Name:	TRI-MET - 17TH AVE.
Address:	4400 SE 17TH AVE.
City,State,Zip:	PORTLAND, OR 97202
State ID Number:	1434
Brown ID:	0
Study Area:	False
Region ID:	2
Legislatve ID:	0
Investigation:	No Further Action
FACA ID:	333
Further Action:	0
Lat/Long (dms):	45 29 28.00 / -122 38 53.00
County Code:	26.00
Score Value:	Not reported
Cerclis ID:	Not reported
Township Coord.:	1.00
Township Zone:	S
Range Coord:	1.00
Range Zone:	E
Section Coord:	14
Qtr Section:	Not reported
Tax Lots:	Not reported
Size:	Not reported
NPL:	False
Orphan:	False
Updated By:	GWISTAR
Update Date:	09/25/2014
Created Date:	09/21/1993
Decode For RegionID:	Northwest Region
Decode For BrownID:	Not reported
Decode For Furtheract:	Not reported
Decode For Investstat:	No Further Action
Decode For Legislative:	Not reported

Hazardous Release:

Substance ID.:	121982
Haz Release ID:	383714
Qty Released:	unknow
Date Released:	unknown
Update Date:	01/08/1992
Update By:	Not reported
Substance Code:	ECD169
Substance Name:	DIESEL - FUEL OIL
Substance Abbrev.:	Not reported
Substance Category ID:	8529
Substance Category:	Petroleum Related Releases for OSPIRG Report
Category Level:	Not reported
Created By:	Not reported
Created Date:	12/17/2002
Substance Category ID:	8529
Substance Category:	Petroleum Related Releases for OSPIRG Report
Category Level:	Not reported
Created By:	Not reported

TRIMET CENTER GARAGE (Continued) **U003960317**

Created Date: 12/17/2002
Comment ID: 302988
Release Code: General Comments
Release Comments: One underground tank was a 2000 gallon soap tank, the other was a 6000 gallon sodium hydroxide-both tanks removed 09-AUG-1992. Other UST probably remain on site.
Decode for Relcomcd: General Comments
Comment ID: 302989
Release Code: Media Contamination Footnote
Release Comments: Diesel range hydrocarbons
Decode for Relcomcd: Media Contamination Footnote
Sampling Result ID: 344160
Feature Id: Not reported
Hazard Release Id: 383714
Medium: 703
Substance Abbrev.: Not reported
Unit Code: Not reported
Observation: False
Owner Operator: False
Lab Data: True
Sample Depth: Not reported
Start Date: 08/01/1992
End Date: Not reported
Min Concentration: Not reported
Max Concentration: Not reported
Sample Comment: 14,000 ppm
Last Update By: CONV
Update Date: 09/13/1994
Decode for MediumID: Soil

Narrative:
NARR ID: 5733494
NARR Code: Contamination
Created By: Not reported
Created Date: 12/17/2002
Updated By: Not reported
Updated Date: 12/17/2002
Decode for NarcdID: Contamination
NARR Comments: Petroleum contamination found in excavation pit for 2000-gal soap tank. Because the removal of this tank was not covered under DEQ's UST rules, it was evaluated by the Site Assessment Section.

NARR ID: 5733495
NARR Code: Data Sources
Created By: Not reported
Created Date: 12/17/2002
Updated By: Not reported
Updated Date: 12/17/2002
Decode for NarcdID: Data Sources
NARR Comments: 10/23/92 Bighaus Environmental Tank Decommissioning Report; 11/5/92 Pacific Environmental Laboratory Final Lab Results. Further information about UST cleanup issues at the site can be found in LUST log nos. 26-92-0320 and 26-94-0153.

NARR ID: 5733496
NARR Code: Hazardous Substance/Waste Types
Created By: Not reported
Created Date: 12/17/2002

TRIMET CENTER GARAGE (Continued) **U003960317**

Updated By: Not reported
Updated Date: 12/17/2002
Decode for NarcdID: Hazardous Substance/Waste Types
NARR Comments: diesel/oil & grease

NARR ID: 5733497
NARR Code: Manner of Release
Created By: Not reported
Created Date: 12/17/2002
Updated By: Not reported
Updated Date: 12/17/2002
Decode for NarcdID: Manner of Release
NARR Comments: Manner and time of release of petroleum hydrocarbons in the vicinity of the soap tank are not known.

NARR ID: 5733498
NARR Code: Remedial Action
Created By: Not reported
Created Date: 12/17/2002
Updated By: GWISTAR
Updated Date: 09/25/2014
Decode for NarcdID: Remedial Action
NARR Comments: (GMW 6/6/97) There have been several DEQ files on this site regarding subsurface contamination, including LUST log # 26-92-0320 (closed 12/2/92); LUST log # 26-94-0153 (remains open), and a Site Assessment review in August 1993. Site Assessment recommended no further action within the Cleanup Program following its review of site files in August 1993. This was based on the removal and off-site disposal of petroleum-contaminated soil in the vicinity of the soap tank, as well as confirmation sampling indicating that this area met Level 2 (UST) Matrix Standards. However, as indicated, this site is still active in DEQ's UST Section, as a result of contamination discovered during the 1994 removals of other USTs at the site. (9/25/14 GMW/SAS) DEQ made a final closure decision on LUST 26-94-0153 in December 2009; therfore, no further action is required in Cleanup.

NARR ID: 5755308
NARR Code: 1922
Created By: GWISTAR
Created Date: 09/25/2014
Updated By: GWISTAR
Updated Date: 09/25/2014
Decode for NarcdID: Current Site Summary Statement
NARR Comments: [Sept. 2014] DEQ's Tanks Program made its final NFA determination for this site in December 2009. No further action required in the Cleanup Program.

Administrative Action:
Action ID: 9425
Region: Northwestern Region
Complete Date: 08/23/1993
Rank Value: 0
Cleanup Flag: False
Created Date: 12/17/2002
Decode for AgencyID: Department of Environmental Quality
Decode for RegionID: Northwest Region
Category: Remedial Action
Action Code Flag: False

TRIMET CENTER GARAGE (Continued) **U003960317**

Action: SITE EVALUATION
Further Action: Not reported
Comments: Not reported

Action ID: 9437
Region: Not reported
Complete Date: 08/24/1993
Rank Value: 0
Cleanup Flag: False
Created Date: 12/17/2002
Decode for AgencyID: Department of Environmental Quality
Decode for RegionID: Not reported
Category: Listing Action
Action Code Flag: False
Action: Listing Review completed
Further Action: Not reported
Comments: Not reported

Action ID: 9424
Region: Not reported
Complete Date: Not reported
Rank Value: 0
Cleanup Flag: False
Created Date: 12/17/2002
Decode for AgencyID: Department of Environmental Quality
Decode for RegionID: Not reported
Category: Administrative Action
Action Code Flag: False
Action: Site added to database
Further Action: Not reported
Comments: Not reported

Action ID: 9443
Region: Northwestern Region
Complete Date: 12/09/2009
Rank Value: Not reported
Cleanup Flag: False
Created Date: 09/25/2014
Decode for AgencyID: Department of Environmental Quality
Decode for RegionID: Northwest Region
Category: Remedial Action
Action Code Flag: False
Action: NO FURTHER STATE ACTION REQUIRED
Further Action: 0
Comments: Not reported

Action ID: 9463
Region: Northwestern Region
Complete Date: 08/25/1993
Rank Value: 0
Cleanup Flag: False
Created Date: 12/17/2002
Decode for AgencyID: Department of Environmental Quality
Decode for RegionID: Northwest Region
Category: Remedial Action
Action Code Flag: False
Action: Partial No Further Action

TRIMET CENTER GARAGE (Continued) **U003960317**

Further Action: Not reported
Comments: Not reported

Operations:
Operation Id: 132766
Operation Status: Active
Common Name: Tri-Met 17th AVE
Yrs of Operation: unknown
Comments: maintenance facility for Tri-Met buses
Updated Date: 09/13/1994
Updated By: CONV
Decode for OpstatID: Active
Operations SIC Id: 195720
SIC Code: 4173
Created By: Not reported
Created Date: 12/17/2002

LUST:
Name: TRI-MET
Address: 4400 SE 17TH AVE
City,State,Zip: PORTLAND, OR 97202
Region: Not reported
Facility ID: 26-04-2509
Cleanup Received Date: 12/28/2004
Cleanup Start Date: 12/28/2004
Cleanup Complete Date: 05/10/2005
Decode for Region: Northwest
Closed/ Certification: 7/27/2005
Closure Type: No Further Action
Site Type: Soil Matrix
Tank Type: Regulated Underground Storage Tank
Project Manager: Unassigned LUST
Cost Recovery Agreement: Not reported

Name: TRI-MET CENTER GARAGE
Address: 4400 SE 17TH AVE
City,State,Zip: PORTLAND, OR 97202
Region: Not reported
Facility ID: 26-94-0153
Cleanup Received Date: 08/23/1994
Cleanup Start Date: 08/23/1994
Cleanup Complete Date: 09/22/2009
Decode for Region: Northwest
Closed/ Certification: 12/9/2009
Closure Type: No Further Action
Site Type: Risk-based Corrective Action
Tank Type: Regulated Underground Storage Tank
Project Manager: Unassigned LUST
Cost Recovery Agreement: 4/7/2008

Name: TRIMET CENTER STREET GARAGE V
Address: 4400 SE 17TH AVE
City,State,Zip: PORTLAND, OR 97202
Region: Not reported
Facility ID: 26-10-0601
Cleanup Received Date: 06/24/2010
Cleanup Start Date: 08/13/2010

TRIMET CENTER GARAGE (Continued) **U003960317**

Cleanup Complete Date: **07/13/2011**
Decode for Region: **Northwest**
Closed/ Certification: 10/12/2011
Closure Type: No Further Action
Site Type: Risk-based Corrective Action
Tank Type: Regulated Underground Storage Tank
Project Manager: Unassigned LUST
Cost Recovery Agreement: 7/9/2010

UST:
Name: TRIMET CENTER GARAGE
Address: 4400 SE 17TH AVE
City: PORTLAND
Facility ID: 7912
Facility Telephone: Not reported
Permittee Name: Tri-Met
Number of Permitted Tanks: Not reported
Active Tanks: Not reported
Decommissioned Tanks: Not reported
Number of Tanks: Not reported

Name: TRIMET CENTER GARAGE
Address: 4400 SE 17TH AVE
City: PORTLAND
Facility ID: 7912
Facility Telephone: Not reported
Permittee Name: Tri-Met
Number of Permitted Tanks: Not reported
Active Tanks: Not reported
Decommissioned Tanks: Not reported
Number of Tanks: Not reported

Name: TRIMET CENTER GARAGE
Address: 4400 SE 17TH AVE
City: PORTLAND
Facility ID: 7912
Facility Telephone: Not reported
Permittee Name: Tri-Met
Number of Permitted Tanks: Not reported
Active Tanks: Not reported
Decommissioned Tanks: Not reported
Number of Tanks: Not reported

Name: TRIMET CENTER GARAGE
Address: 4400 SE 17TH AVE
City: PORTLAND
Facility ID: 7912
Facility Telephone: Not reported
Permittee Name: Tri-Met
Number of Permitted Tanks: Not reported
Active Tanks: Not reported
Decommissioned Tanks: Not reported
Number of Tanks: Not reported

Name: TRIMET CENTER GARAGE
Address: 4400 SE 17TH AVE
City: PORTLAND

TRIMET CENTER GARAGE (Continued) **U003960317**

Facility ID: 7912
Facility Telephone: Not reported
Permittee Name: Tri-Met
Number of Permitted Tanks: Not reported
Active Tanks: Not reported
Decommissioned Tanks: Not reported
Number of Tanks: Not reported

Name: TRIMET CENTER GARAGE
Address: 4400 SE 17TH AVE
City: PORTLAND
Facility ID: 7912
Facility Telephone: Not reported
Permittee Name: Tri-Met
Number of Permitted Tanks: Not reported
Active Tanks: Not reported
Decommissioned Tanks: Not reported
Number of Tanks: Not reported

Name: TRIMET CENTER GARAGE
Address: 4400 SE 17TH AVE
City: PORTLAND
Facility ID: 7912
Facility Telephone: Not reported
Permittee Name: Tri-Met
Number of Permitted Tanks: Not reported
Active Tanks: Not reported
Decommissioned Tanks: Not reported
Number of Tanks: Not reported

Name: TRIMET CENTER GARAGE
Address: 4400 SE 17TH AVE
City: PORTLAND
Facility ID: 7912
Facility Telephone: Not reported
Permittee Name: Tri-Met
Number of Permitted Tanks: Not reported
Active Tanks: Not reported
Decommissioned Tanks: Not reported
Number of Tanks: Not reported

Name: TRIMET CENTER GARAGE
Address: 4400 SE 17TH AVE
City: PORTLAND
Facility ID: 7912
Facility Telephone: Not reported
Permittee Name: Tri-Met
Number of Permitted Tanks: Not reported
Active Tanks: Not reported
Decommissioned Tanks: Not reported
Number of Tanks: Not reported

Name: TRIMET CENTER GARAGE
Address: 4400 SE 17TH AVE
City: PORTLAND
Facility ID: 7912
Facility Telephone: Not reported

TRIMET CENTER GARAGE (Continued) **U003960317**

Permittee Name: Tri-Met
Number of Permitted Tanks: Not reported
Active Tanks: Not reported
Decommissioned Tanks: Not reported
Number of Tanks: Not reported

Name: TRIMET CENTER GARAGE
Address: 4400 SE 17TH AVE
City: PORTLAND
Facility ID: 7912
Facility Telephone: Not reported
Permittee Name: Tri-Met
Number of Permitted Tanks: Not reported
Active Tanks: Not reported
Decommissioned Tanks: Not reported
Number of Tanks: Not reported

OR MANIFEST:
Manifest Year: Manifest Year - 1996
EPA Id: ORD980665483
Inactive Status: Not reported
Organization Name: Not reported
Contact Name: Bruce Miller
Contact Telephone Number: Not reported
Mailing Address: Not reported
Mailing City/State/Zip: Not reported

Manifest:
Name: TRI MET CENTER GARAGE
Year : 1996
RCRA Id : ORD980665483
Inactive : Not reported
Status: Small quantity generator
Manifest : 002936
Ship Date : 02/15/1996
TSD : WAD991281767
WS Num: 3
Transporter: Not reported
Ship Qty : Not reported
Rpt Unit : Not reported
Off Mng : M041
EPA Waste Codes: D001
Waste Description: One-time shipment of water contaminated with slight amount of unleaded gaso
Total Amt Of Waste Stream Generated in Reporting Yr 1: 557
Total Amt Of Waste Stream Generated in Reporting Yr 2: 557

Name: TRI MET CENTER GARAGE
Year : 1996
RCRA Id : ORD980665483
Inactive : Not reported
Status: Small quantity generator
Manifest : 002936
Ship Date : 02/15/1996
TSD : WAD991281767
WS Num: 3
Transporter: Not reported

TRIMET CENTER GARAGE (Continued) **U003960317**

Ship Qty : Not reported
Rpt Unit : Not reported
Off Mng : M041
EPA Waste Codes: D018
Waste Description: One-time shipment of water contaminated with slight amount of unleaded gaso
Total Amt Of Waste Stream Generated in Reporting Yr 1: 557
Total Amt Of Waste Stream Generated in Reporting Yr 2: 557

Name: TRI MET CENTER GARAGE
Year : 1996
RCRA Id : ORD980665483
Inactive : Not reported
Status: Small quantity generator
Manifest : 003064
Ship Date : 08/07/1996
TSD : CAD044429835
WS Num: 2
Transporter: Not reported
Ship Qty : Not reported
Rpt Unit : Not reported
Off Mng : M061
EPA Waste Codes: D001
Waste Description: Waste paint / still bottoms from on-site recycling of spent thinner, waste
Total Amt Of Waste Stream Generated in Reporting Yr 1: 580
Total Amt Of Waste Stream Generated in Reporting Yr 2: 490

Name: TRI MET CENTER GARAGE
Year : 1996
RCRA Id : ORD980665483
Inactive : Not reported
Status: Small quantity generator
Manifest : 003064
Ship Date : 08/07/1996
TSD : CAD044429835
WS Num: 2
Transporter: Not reported
Ship Qty : Not reported
Rpt Unit : Not reported
Off Mng : M061
EPA Waste Codes: F002
Waste Description: Waste paint / still bottoms from on-site recycling of spent thinner, waste
Total Amt Of Waste Stream Generated in Reporting Yr 1: 580
Total Amt Of Waste Stream Generated in Reporting Yr 2: 490

Name: TRI MET CENTER GARAGE
Year : 1996
RCRA Id : ORD980665483
Inactive : Not reported
Status: Small quantity generator
Manifest : 003064
Ship Date : 08/07/1996
TSD : CAD044429835
WS Num: 2
Transporter: Not reported
Ship Qty : Not reported
Rpt Unit : Not reported
Off Mng : M061

TRIMET CENTER GARAGE (Continued) **U003960317**

EPA Waste Codes: F003
Waste Description: Waste paint / still bottoms from on-site recycling of spent thinner, waste
Total Amt Of Waste Stream Generated in Reporting Yr 1: 580
Total Amt Of Waste Stream Generated in Reporting Yr 2: 490

Name: TRI MET CENTER GARAGE
Year : 1996
RCRA Id : ORD980665483
Inactive : Not reported
Status: Small quantity generator
Manifest : 003064
Ship Date : 08/07/1996
TSD : CAD044429835
WS Num: 2
Transporter: Not reported
Ship Qty : Not reported
Rpt Unit : Not reported
Off Mng : M061
EPA Waste Codes: F005
Waste Description: Waste paint / still bottoms from on-site recycling of spent thinner, waste
Total Amt Of Waste Stream Generated in Reporting Yr 1: 580
Total Amt Of Waste Stream Generated in Reporting Yr 2: 490

Name: TRI MET CENTER GARAGE
Year : 1996
RCRA Id : ORD980665483
Inactive : Not reported
Status: Small quantity generator
Manifest : 03133
Ship Date : 10/11/1996
TSD : CAD044429835
WS Num: 4
Transporter: Not reported
Ship Qty : Not reported
Rpt Unit : Not reported
Off Mng : M061
EPA Waste Codes: D001
Waste Description: One-time cleanout of old or offspec oil or solvent based paints.
Total Amt Of Waste Stream Generated in Reporting Yr 1: 454
Total Amt Of Waste Stream Generated in Reporting Yr 2: 454

Name: TRI MET CENTER GARAGE
Year : 1996
RCRA Id : ORD980665483
Inactive : Not reported
Status: Small quantity generator
Manifest : 03133
Ship Date : 10/11/1996
TSD : CAD044429835
WS Num: 4
Transporter: Not reported
Ship Qty : Not reported
Rpt Unit : Not reported
Off Mng : M061
EPA Waste Codes: D035
Waste Description: One-time cleanout of old or offspec oil or solvent based paints.
Total Amt Of Waste Stream Generated in Reporting Yr 1: 454

TRIMET CENTER GARAGE (Continued) **U003960317**

Total Amt Of Waste Stream Generated in Reporting Yr 2: 454

Name: TRI MET CENTER GARAGE
Year : 1996
RCRA Id : ORD980665483
Inactive : Not reported
Status: Small quantity generator
Manifest : 03133
Ship Date : 10/11/1996
TSD : CAD044429835
WS Num: 4
Transporter: Not reported
Ship Qty : Not reported
Rpt Unit : Not reported
Off Mng : M061
EPA Waste Codes: F002
Waste Description: One-time cleanout of old or offspec oil or solvent based paints.
Total Amt Of Waste Stream Generated in Reporting Yr 1: 454
Total Amt Of Waste Stream Generated in Reporting Yr 2: 454

Name: TRI MET CENTER GARAGE
Year : 1996
RCRA Id : ORD980665483
Inactive : Not reported
Status: Small quantity generator
Manifest : 03133
Ship Date : 10/11/1996
TSD : CAD044429835
WS Num: 4
Transporter: Not reported
Ship Qty : Not reported
Rpt Unit : Not reported
Off Mng : M061
EPA Waste Codes: F003
Waste Description: One-time cleanout of old or offspec oil or solvent based paints.
Total Amt Of Waste Stream Generated in Reporting Yr 1: 454
Total Amt Of Waste Stream Generated in Reporting Yr 2: 454

Click this hyperlink while viewing on your computer to access
33 additional OR_MANIFEST: record(s) in the EDR Site Report.

Manifest:
Name: TRI MET CENTER GARAGE
Year : 1995
RCRA Id : ORD980665483
Inactive : Not reported
Status: Large quantity generator
Manifest : 334787
Ship Date : 10/20/1995
TSD : LAD981057706
WS Num: 3
Transporter: Not reported
Ship Qty : Not reported
Rpt Unit : Not reported
Off Mng : M052

TRIMET CENTER GARAGE (Continued) **U003960317**

EPA Waste Codes: D001
Waste Description: Still bottoms from on-site recycling of waste paint (in a Dowmar DS12E dist
Total Amt Of Waste Stream Generated in Reporting Yr 1: 327
Total Amt Of Waste Stream Generated in Reporting Yr 2: 327

Name: TRI MET CENTER GARAGE
Year : 1995
RCRA Id : ORD980665483
Inactive : Not reported
Status: Large quantity generator
Manifest : 334787
Ship Date : 10/20/1995
TSD : LAD981057706
WS Num: 3
Transporter: Not reported
Ship Qty : Not reported
Rpt Unit : Not reported
Off Mng : M052
EPA Waste Codes: F002
Waste Description: Still bottoms from on-site recycling of waste paint (in a Dowmar DS12E dist
Total Amt Of Waste Stream Generated in Reporting Yr 1: 327
Total Amt Of Waste Stream Generated in Reporting Yr 2: 327

Name: TRI MET CENTER GARAGE
Year : 1995
RCRA Id : ORD980665483
Inactive : Not reported
Status: Large quantity generator
Manifest : 334787
Ship Date : 10/20/1995
TSD : LAD981057706
WS Num: 3
Transporter: Not reported
Ship Qty : Not reported
Rpt Unit : Not reported
Off Mng : M052
EPA Waste Codes: F003
Waste Description: Still bottoms from on-site recycling of waste paint (in a Dowmar DS12E dist
Total Amt Of Waste Stream Generated in Reporting Yr 1: 327
Total Amt Of Waste Stream Generated in Reporting Yr 2: 327

Name: TRI MET CENTER GARAGE
Year : 1995
RCRA Id : ORD980665483
Inactive : Not reported
Status: Large quantity generator
Manifest : 334787
Ship Date : 10/20/1995
TSD : LAD981057706
WS Num: 3
Transporter: Not reported
Ship Qty : Not reported
Rpt Unit : Not reported
Off Mng : M052
EPA Waste Codes: F005
Waste Description: Still bottoms from on-site recycling of waste paint (in a Dowmar DS12E dist
Total Amt Of Waste Stream Generated in Reporting Yr 1: 327

TRIMET CENTER GARAGE (Continued) **U003960317**

Total Amt Of Waste Stream Generated in Reporting Yr 2: 327

Manifest:
Name: TRI MET CENTER GARAGE
Year : 1994
RCRA Id : ORD980665483
Inactive : Not reported
Status: Large quantity generator
Manifest : 02165
Ship Date : 03/10/1994
TSD : WAD981769110
WS Num: 2
Transporter: Not reported
Ship Qty : Not reported
Rpt Unit : Not reported
Off Mng : M061
EPA Waste Codes: D001
Waste Description: Still bottoms from on-site recycling of spent non-halogenated solvents (in
Total Amt Of Waste Stream Generated in Reporting Yr 1: 627
Total Amt Of Waste Stream Generated in Reporting Yr 2: 300

Name: TRI MET CENTER GARAGE
Year : 1994
RCRA Id : ORD980665483
Inactive : Not reported
Status: Large quantity generator
Manifest : 02237
Ship Date : 06/01/1994
TSD : WAD981769110
WS Num: 4
Transporter: Not reported
Ship Qty : Not reported
Rpt Unit : Not reported
Off Mng : M061
EPA Waste Codes: D001
Waste Description: Still bottoms from on-site recycling of waste paint (in a Dowmar DS12 disti
Total Amt Of Waste Stream Generated in Reporting Yr 1: 300
Total Amt Of Waste Stream Generated in Reporting Yr 2: 300

Name: TRI MET CENTER GARAGE
Year : 1994
RCRA Id : ORD980665483
Inactive : Not reported
Status: Large quantity generator
Manifest : 02237
Ship Date : 06/01/1994
TSD : WAD981769110
WS Num: 4
Transporter: Not reported
Ship Qty : Not reported
Rpt Unit : Not reported
Off Mng : M061
EPA Waste Codes: F002
Waste Description: Still bottoms from on-site recycling of waste paint (in a Dowmar DS12 disti
Total Amt Of Waste Stream Generated in Reporting Yr 1: 300

TRIMET CENTER GARAGE (Continued) **U003960317**

Total Amt Of Waste Stream Generated in Reporting Yr 2: 300

Name: TRI MET CENTER GARAGE
Year : 1994
RCRA Id : ORD980665483
Inactive : Not reported
Status: Large quantity generator
Manifest : 02237
Ship Date : 06/01/1994
TSD : WAD981769110
WS Num: 4
Transporter: Not reported
Ship Qty : Not reported
Rpt Unit : Not reported
Off Mng : M061
EPA Waste Codes: F003
Waste Description: Still bottoms from on-site recycling of waste paint (in a Dowmar DS12 disti
Total Amt Of Waste Stream Generated in Reporting Yr 1: 300
Total Amt Of Waste Stream Generated in Reporting Yr 2: 300

Name: TRI MET CENTER GARAGE
Year : 1994
RCRA Id : ORD980665483
Inactive : Not reported
Status: Large quantity generator
Manifest : 02237
Ship Date : 06/01/1994
TSD : WAD981769110
WS Num: 4
Transporter: Not reported
Ship Qty : Not reported
Rpt Unit : Not reported
Off Mng : M061
EPA Waste Codes: F005
Waste Description: Still bottoms from on-site recycling of waste paint (in a Dowmar DS12 disti
Total Amt Of Waste Stream Generated in Reporting Yr 1: 300
Total Amt Of Waste Stream Generated in Reporting Yr 2: 300

Name: TRI MET CENTER GARAGE
Year : 1994
RCRA Id : ORD980665483
Inactive : Not reported
Status: Large quantity generator
Manifest : 02412
Ship Date : 11/03/1994
TSD : LAD981057706
WS Num: 2
Transporter: Not reported
Ship Qty : Not reported
Rpt Unit : Not reported
Off Mng : M051
EPA Waste Codes: D001
Waste Description: Still bottoms from on-site recycling of spent non-halogenated solvents (in
Total Amt Of Waste Stream Generated in Reporting Yr 1: 627
Total Amt Of Waste Stream Generated in Reporting Yr 2: 327

Name: TRI MET CENTER GARAGE

TRIMET CENTER GARAGE (Continued) **U003960317**

Year : 1994
RCRA Id : ORD980665483
Inactive : Not reported
Status: Large quantity generator
Manifest : 02412
Ship Date : 11/03/1994
TSD : LAD981057706
WS Num: 5
Transporter: Not reported
Ship Qty : Not reported
Rpt Unit : Not reported
Off Mng : M052
EPA Waste Codes: D001
Waste Description: Waste leftover aerosol spray can residue (brake cleaning fluid, paint, oil,
Total Amt Of Waste Stream Generated in Reporting Yr 1: 398
Total Amt Of Waste Stream Generated in Reporting Yr 2: 398

Name: TRI MET CENTER GARAGE
Year : 1994
RCRA Id : ORD980665483
Inactive : Not reported
Status: Large quantity generator
Manifest : 02412
Ship Date : 11/03/1994
TSD : LAD981057706
WS Num: 5
Transporter: Not reported
Ship Qty : Not reported
Rpt Unit : Not reported
Off Mng : M052
EPA Waste Codes: F002
Waste Description: Waste leftover aerosol spray can residue (brake cleaning fluid, paint, oil,
Total Amt Of Waste Stream Generated in Reporting Yr 1: 398
Total Amt Of Waste Stream Generated in Reporting Yr 2: 398

Name: TRI MET CENTER GARAGE
Year : 1994
RCRA Id : ORD980665483
Inactive : Not reported
Status: Large quantity generator
Manifest : 02412
Ship Date : 11/03/1994
TSD : LAD981057706
WS Num: 5
Transporter: Not reported
Ship Qty : Not reported
Rpt Unit : Not reported
Off Mng : M052
EPA Waste Codes: F003
Waste Description: Waste leftover aerosol spray can residue (brake cleaning fluid, paint, oil,
Total Amt Of Waste Stream Generated in Reporting Yr 1: 398
Total Amt Of Waste Stream Generated in Reporting Yr 2: 398

Name: TRI MET CENTER GARAGE
Year : 1994
RCRA Id : ORD980665483
Inactive : Not reported

TRIMET CENTER GARAGE (Continued) **U003960317**

Status: Large quantity generator
Manifest : 02412
Ship Date : 11/03/1994
TSD : LAD981057706
WS Num: 5
Transporter: Not reported
Ship Qty : Not reported
Rpt Unit : Not reported
Off Mng : M052
EPA Waste Codes: F005
Waste Description: Waste leftover aerosol spray can residue (brake cleaning fluid, paint, oil,
Total Amt Of Waste Stream Generated in Reporting Yr 1: 398
Total Amt Of Waste Stream Generated in Reporting Yr 2: 398

Click this hyperlink while viewing on your computer to access
33 additional OR_MANIFEST: record(s) in the EDR Site Report.

Manifest:
Name: TRI MET CENTER GARAGE
Year : 1993
RCRA Id : ORD980665483
Inactive : Not reported
Status: Large quantity generator
Manifest : 01896
Ship Date : 05/21/1993
TSD : WAD981769110
WS Num: 2
Transporter: Not reported
Ship Qty : Not reported
Rpt Unit : Not reported
Off Mng : M051
EPA Waste Codes: D001
Waste Description: Still bottoms from on-site recycling of spent non-halogenated solvent from
Total Amt Of Waste Stream Generated in Reporting Yr 1: 229
Total Amt Of Waste Stream Generated in Reporting Yr 2: 229

Name: TRI MET CENTER GARAGE
Year : 1993
RCRA Id : ORD980665483
Inactive : Not reported
Status: Large quantity generator
Manifest : 01896
Ship Date : 05/21/1993
TSD : WAD981769110
WS Num: 4
Transporter: Not reported
Ship Qty : Not reported
Rpt Unit : Not reported
Off Mng : M052
EPA Waste Codes: D001
Waste Description: Still bottoms from on-site recycling of spent thinner (including waste pain
Total Amt Of Waste Stream Generated in Reporting Yr 1: 589
Total Amt Of Waste Stream Generated in Reporting Yr 2: 289

Name: TRI MET CENTER GARAGE

TRIMET CENTER GARAGE (Continued) **U003960317**

Year : 1993
RCRA Id : ORD980665483
Inactive : Not reported
Status: Large quantity generator
Manifest : 01896
Ship Date : 05/21/1993
TSD : WAD981769110
WS Num: 4
Transporter: Not reported
Ship Qty : Not reported
Rpt Unit : Not reported
Off Mng : M052
EPA Waste Codes: F003
Waste Description: Still bottoms from on-site recycling of spent thinner (including waste pain
Total Amt Of Waste Stream Generated in Reporting Yr 1: 589
Total Amt Of Waste Stream Generated in Reporting Yr 2: 289

Name: TRI MET CENTER GARAGE
Year : 1993
RCRA Id : ORD980665483
Inactive : Not reported
Status: Large quantity generator
Manifest : 01896
Ship Date : 05/21/1993
TSD : WAD981769110
WS Num: 4
Transporter: Not reported
Ship Qty : Not reported
Rpt Unit : Not reported
Off Mng : M052
EPA Waste Codes: F005
Waste Description: Still bottoms from on-site recycling of spent thinner (including waste pain
Total Amt Of Waste Stream Generated in Reporting Yr 1: 589
Total Amt Of Waste Stream Generated in Reporting Yr 2: 289

Name: TRI MET CENTER GARAGE
Year : 1993
RCRA Id : ORD980665483
Inactive : Not reported
Status: Large quantity generator
Manifest : 02023
Ship Date : 10/15/1993
TSD : ORD009020231
WS Num: 5
Transporter: Not reported
Ship Qty : Not reported
Rpt Unit : Not reported
Off Mng : M121
EPA Waste Codes: D001
Waste Description: Waste Sodium Hydroxide liquid from large-parts cleaning process. Hazardous
Total Amt Of Waste Stream Generated in Reporting Yr 1: 5285
Total Amt Of Waste Stream Generated in Reporting Yr 2: 209

Name: TRI MET CENTER GARAGE
Year : 1993
RCRA Id : ORD980665483
Inactive : Not reported

TRIMET CENTER GARAGE (Continued) **U003960317**

Status: Large quantity generator
Manifest : 02023
Ship Date : 10/15/1993
TSD : ORD009020231
WS Num: 5
Transporter: Not reported
Ship Qty : Not reported
Rpt Unit : Not reported
Off Mng : M121
EPA Waste Codes: D002
Waste Description: Waste Sodium Hydroxide liquid from large-parts cleaning process. Hazardous
Total Amt Of Waste Stream Generated in Reporting Yr 1: 5285
Total Amt Of Waste Stream Generated in Reporting Yr 2: 209

Name: TRI MET CENTER GARAGE
Year : 1993
RCRA Id : ORD980665483
Inactive : Not reported
Status: Large quantity generator
Manifest : 02023
Ship Date : 10/15/1993
TSD : ORD009020231
WS Num: 5
Transporter: Not reported
Ship Qty : Not reported
Rpt Unit : Not reported
Off Mng : M121
EPA Waste Codes: D008
Waste Description: Waste Sodium Hydroxide liquid from large-parts cleaning process. Hazardous
Total Amt Of Waste Stream Generated in Reporting Yr 1: 5285
Total Amt Of Waste Stream Generated in Reporting Yr 2: 209

Name: TRI MET CENTER GARAGE
Year : 1993
RCRA Id : ORD980665483
Inactive : Not reported
Status: Large quantity generator
Manifest : 02023
Ship Date : 10/15/1993
TSD : ORD009020231
WS Num: 5
Transporter: Not reported
Ship Qty : Not reported
Rpt Unit : Not reported
Off Mng : M121
EPA Waste Codes: D018
Waste Description: Waste Sodium Hydroxide liquid from large-parts cleaning process. Hazardous
Total Amt Of Waste Stream Generated in Reporting Yr 1: 5285
Total Amt Of Waste Stream Generated in Reporting Yr 2: 209

Name: TRI MET CENTER GARAGE
Year : 1993
RCRA Id : ORD980665483
Inactive : Not reported
Status: Large quantity generator
Manifest : 02045
Ship Date : 10/27/1993

TRIMET CENTER GARAGE (Continued) **U003960317**

TSD : WAD981769110
WS Num: 4
Transporter: Not reported
Ship Qty : Not reported
Rpt Unit : Not reported
Off Mng : M052
EPA Waste Codes: D001
Waste Description: Still bottoms from on-site recycling of spent thinner (including waste pain
Total Amt Of Waste Stream Generated in Reporting Yr 1: 589
Total Amt Of Waste Stream Generated in Reporting Yr 2: 300

Name: TRI MET CENTER GARAGE
Year : 1993
RCRA Id : ORD980665483
Inactive : Not reported
Status: Large quantity generator
Manifest : 02045
Ship Date : 10/27/1993
TSD : WAD981769110
WS Num: 4
Transporter: Not reported
Ship Qty : Not reported
Rpt Unit : Not reported
Off Mng : M052
EPA Waste Codes: F003
Waste Description: Still bottoms from on-site recycling of spent thinner (including waste pain
Total Amt Of Waste Stream Generated in Reporting Yr 1: 589
Total Amt Of Waste Stream Generated in Reporting Yr 2: 300

Click this hyperlink while viewing on your computer to access
33 additional OR_MANIFEST: record(s) in the EDR Site Report.

Name: TRI MET CENTER GARAGE
Year : 1993
RCRA Id : ORD980665483
Inactive : Not reported
Status: Large quantity generator
Manifest : 02045
Ship Date : 10/27/1993
TSD : WAD981769110
WS Num: 4
Transporter: Not reported
Ship Qty : Not reported
Rpt Unit : Not reported
Off Mng : M052
EPA Waste Codes: F005
Waste Description: Still bottoms from on-site recycling of spent thinner (including waste pain
Total Amt Of Waste Stream Generated in Reporting Yr 1: 589
Total Amt Of Waste Stream Generated in Reporting Yr 2: 300

Name: TRI MET CENTER GARAGE
Year : 1993
RCRA Id : ORD980665483
Inactive : Not reported
Status: Large quantity generator
Manifest : 152163
Ship Date : 03/09/1993

TRIMET CENTER GARAGE (Continued) **U003960317**

TSD : LAD981057706
WS Num: 5
Transporter: Not reported
Ship Qty : Not reported
Rpt Unit : Not reported
Off Mng : M052
EPA Waste Codes: D001
Waste Description: Waste Sodium Hydroxide liquid from large-parts cleaning process. Hazardous
Total Amt Of Waste Stream Generated in Reporting Yr 1: 5285
Total Amt Of Waste Stream Generated in Reporting Yr 2: 758

Name: TRI MET CENTER GARAGE
Year : 1993
RCRA Id : ORD980665483
Inactive : Not reported
Status: Large quantity generator
Manifest : 152163
Ship Date : 03/09/1993
TSD : LAD981057706
WS Num: 5
Transporter: Not reported
Ship Qty : Not reported
Rpt Unit : Not reported
Off Mng : M052
EPA Waste Codes: D002
Waste Description: Waste Sodium Hydroxide liquid from large-parts cleaning process. Hazardous
Total Amt Of Waste Stream Generated in Reporting Yr 1: 5285
Total Amt Of Waste Stream Generated in Reporting Yr 2: 758

Name: TRI MET CENTER GARAGE
Year : 1993
RCRA Id : ORD980665483
Inactive : Not reported
Status: Large quantity generator
Manifest : 152163
Ship Date : 03/09/1993
TSD : LAD981057706
WS Num: 5
Transporter: Not reported
Ship Qty : Not reported
Rpt Unit : Not reported
Off Mng : M052
EPA Waste Codes: D008
Waste Description: Waste Sodium Hydroxide liquid from large-parts cleaning process. Hazardous
Total Amt Of Waste Stream Generated in Reporting Yr 1: 5285
Total Amt Of Waste Stream Generated in Reporting Yr 2: 758

Name: TRI MET CENTER GARAGE
Year : 1993
RCRA Id : ORD980665483
Inactive : Not reported
Status: Large quantity generator
Manifest : 152163
Ship Date : 03/09/1993
TSD : LAD981057706
WS Num: 5
Transporter: Not reported

TRIMET CENTER GARAGE (Continued) **U003960317**

Ship Qty : Not reported
Rpt Unit : Not reported
Off Mng : M052
EPA Waste Codes: D018
Waste Description: Waste Sodium Hydroxide liquid from large-parts cleaning process. Hazardous
Total Amt Of Waste Stream Generated in Reporting Yr 1: 5285
Total Amt Of Waste Stream Generated in Reporting Yr 2: 758

Name: TRI MET CENTER GARAGE
Year : 1993
RCRA Id : ORD980665483
Inactive : Not reported
Status: Large quantity generator
Manifest : 593056
Ship Date : 01/29/1993
TSD : ARD069748192
WS Num: 5
Transporter: Not reported
Ship Qty : Not reported
Rpt Unit : Not reported
Off Mng : M041
EPA Waste Codes: D001
Waste Description: Waste Sodium Hydroxide liquid from large-parts cleaning process. Hazardous
Total Amt Of Waste Stream Generated in Reporting Yr 1: 5285
Total Amt Of Waste Stream Generated in Reporting Yr 2: 4318

Name: TRI MET CENTER GARAGE
Year : 1993
RCRA Id : ORD980665483
Inactive : Not reported
Status: Large quantity generator
Manifest : 593056
Ship Date : 01/29/1993
TSD : ARD069748192
WS Num: 5
Transporter: Not reported
Ship Qty : Not reported
Rpt Unit : Not reported
Off Mng : M041
EPA Waste Codes: D002
Waste Description: Waste Sodium Hydroxide liquid from large-parts cleaning process. Hazardous
Total Amt Of Waste Stream Generated in Reporting Yr 1: 5285
Total Amt Of Waste Stream Generated in Reporting Yr 2: 4318

Name: TRI MET CENTER GARAGE
Year : 1993
RCRA Id : ORD980665483
Inactive : Not reported
Status: Large quantity generator
Manifest : 593056
Ship Date : 01/29/1993
TSD : ARD069748192
WS Num: 5
Transporter: Not reported
Ship Qty : Not reported
Rpt Unit : Not reported
Off Mng : M041

TRIMET CENTER GARAGE (Continued) **U003960317**

EPA Waste Codes: D008
Waste Description: Waste Sodium Hydroxide liquid from large-parts cleaning process. Hazardous
Total Amt Of Waste Stream Generated in Reporting Yr 1: 5285
Total Amt Of Waste Stream Generated in Reporting Yr 2: 4318

Name: TRI MET CENTER GARAGE
Year : 1993
RCRA Id : ORD980665483
Inactive : Not reported
Status: Large quantity generator
Manifest : 593056
Ship Date : 01/29/1993
TSD : ARD069748192
WS Num: 5
Transporter: Not reported
Ship Qty : Not reported
Rpt Unit : Not reported
Off Mng : M041
EPA Waste Codes: D018
Waste Description: Waste Sodium Hydroxide liquid from large-parts cleaning process. Hazardous
Total Amt Of Waste Stream Generated in Reporting Yr 1: 5285
Total Amt Of Waste Stream Generated in Reporting Yr 2: 4318

---

520 WNW 1/2-1 0.797 mi. 4209 ft. **OHSU - MOODY AVE. UNITS A, B, C**
SW MOODY AVE. (SOUTH WATERFRONT)
PORTLAND, OR 97201

OR CRL **S105680841**
OR ECSI **N/A**
OR ENG CONTROLS
OR VCP
OR BROWNFIELDS

Relative: Lower
Actual: 33 ft.

CRL:
Name: OHSU - MOODY AVE. UNITS A, B, C
Address: SW MOODY AVE. (SOUTH WATERFRONT)
City,State,Zip: PORTLAND, OR 97201
Facility ID: 875
Location ID: 8871
Status Code: LIS
Facility Status: Partial No Further Action
Lat/Long: 45.5044 / -122.6719

ECSI:
Name: OHSU - MOODY AVE. UNITS A, B, C
Address: SW MOODY AVE. (SOUTH WATERFRONT)
City,State,Zip: PORTLAND, OR 97201
State ID Number: 875
Brown ID: Brownfield Site - DEQ Tech Assistance
Study Area: False
Region ID: Not reported
Legislatve ID: 831
Investigation: Listed on the CRL/Inventory
FACA ID: 8871
Further Action: 260
Lat/Long (dms): 45 30 15.80 / -122 40 18.80
County Code: 26.00
Score Value: Not reported
Cerclis ID: Not reported
Township Coord.: 1.00

OHSU - MOODY AVE. UNITS A, B, C (Continued) **S105680841**

Township Zone: S
Range Coord: 1.00
Range Zone: E
Section Coord: 3
Qtr Section: Not reported
Tax Lots: 12,40,41,45,49,63
Size: 19.4 acres
NPL: False
Orphan: False
Updated By: KDAUGHE
Update Date: 08/25/2022
Created Date: 04/26/1989
Decode For RegionID: Not reported
Decode For BrownID: Brownfield Site - DEQ Technical Assistance
Decode For Furtheract: Low
Decode For Investstat: Listed on the CRL/Inventory
Decode For Legislative: Owner, operator or other party under agreement, order or consent decree under ORS 465.200 or 465.420
Alias Name: North Macadam District Project
Alias Name: Schnitzer-Moody Ave. Units A, B, C
Alias Name: Miller Products Co.
Alias Name: Barde Steel Co.
Alias Name: Alaska Junk Co.
Alias Name: Knight Cancer Research Building KCRB

Hazardous Release:
Substance ID.: 121059
Haz Release ID: 385413
Qty Released: unknown
Date Released: unknown
Update Date: 04/26/1989
Update By: Not reported
Substance Code: 1336-36-3
Substance Name: PCBs
Substance Abbrev.: Not reported
Substance Category ID: 8558
Substance Category: PCB Substances for the OSPIRG Report
Category Level: Not reported
Created By: Not reported
Created Date: 12/17/2002
Substance Category ID: 8558
Substance Category: PCB Substances for the OSPIRG Report
Category Level: Not reported
Created By: Not reported
Created Date: 12/17/2002
Substance Alias ID: 317029
Sub Alias Name: BIPHENYL,POLYCHLORO-
Substance Alias ID: 317030
Sub Alias Name: CHLORINATED BIPHENYL
Substance Alias ID: 317031
Sub Alias Name: CHLOROBIPHENYL
Substance Alias ID: 317032
Sub Alias Name: POLYCHLORINATED BIPHENYLs
Substance Alias ID: 317033
Sub Alias Name: POLYCHLOROBIPHENYL
Comment ID: 304578
Release Code: Data Sources
Release Comments: RI Data

OHSU - MOODY AVE. UNITS A, B, C (Continued) **S105680841**

Decode for Relcomcd: Data Sources
Sampling Result ID: 345281
Feature Id: Not reported
Hazard Release Id: 385413
Medium: 703
Substance Abbrev.: Not reported
Unit Code: Not reported
Observation: False
Owner Operator: False
Lab Data: True
Sample Depth: Not reported
Start Date: Not reported
End Date: Not reported
Min Concentration: Not reported
Max Concentration: Not reported
Sample Comment: 55 ppm
Last Update By: CONV
Update Date: 09/13/1994
Decode for MediumID: Soil

Substance ID.: 121639
Haz Release ID: 385414
Qty Released: unknown
Date Released: unknown
Update Date: 04/26/1989
Update By: Not reported
Substance Code: 7439-92-1
Substance Name: LEAD
Substance Abbrev.: Not reported
Substance Category ID: 8466
Substance Category: Inorganics
Category Level: Not reported
Created By: Not reported
Created Date: 12/17/2002
Substance Category ID: 8466
Substance Category: Inorganics
Category Level: Not reported
Created By: Not reported
Created Date: 12/17/2002
Substance Alias ID: 319256
Sub Alias Name: PB
Comment ID: 304581
Release Code: Data Sources
Release Comments: RI Data
Decode for Relcomcd: Data Sources
Sampling Result ID: 346621
Feature Id: Not reported
Hazard Release Id: 385414
Medium: 703
Substance Abbrev.: Not reported
Unit Code: Not reported
Observation: False
Owner Operator: False
Lab Data: True
Sample Depth: Not reported
Start Date: Not reported
End Date: Not reported

OHSU - MOODY AVE. UNITS A, B, C (Continued) **S105680841**

Min Concentration: Not reported
Max Concentration: Not reported
Sample Comment: 9540 ppm
Last Update By: CONV
Update Date: 09/13/1994
Decode for MediumID: Soil

Substance ID.: 121643
Haz Release ID: 385415
Qty Released: unknown
Date Released: unknown
Update Date: 04/26/1989
Update By: Not reported
Substance Code: 7439-97-6
Substance Name: MERCURY
Substance Abbrev.: Not reported
Substance Category ID: 8467
Substance Category: Inorganics
Category Level: Not reported
Created By: Not reported
Created Date: 12/17/2002
Substance Category ID: 8467
Substance Category: Inorganics
Category Level: Not reported
Created By: Not reported
Created Date: 12/17/2002
Substance Alias ID: 319260
Sub Alias Name: HG
Substance Alias ID: 319261
Sub Alias Name: HYDRARGYRUM
Substance Alias ID: 319262
Sub Alias Name: LIQUID SILVER
Substance Alias ID: 319263
Sub Alias Name: QUICKSILVER
Comment ID: 304582
Release Code: Data Sources
Release Comments: RI Data
Decode for Relcomcd: Data Sources
Sampling Result ID: 346622
Feature Id: Not reported
Hazard Release Id: 385415
Medium: 703
Substance Abbrev.: Not reported
Unit Code: Not reported
Observation: False
Owner Operator: False
Lab Data: True
Sample Depth: Not reported
Start Date: Not reported
End Date: Not reported
Min Concentration: Not reported
Max Concentration: Not reported
Sample Comment: 24 ppm
Last Update By: CONV
Update Date: 09/13/1994
Decode for MediumID: Soil

OHSU - MOODY AVE. UNITS A, B, C (Continued) **S105680841**

Substance ID.: 121679
Haz Release ID: 385416
Qty Released: unknown
Date Released: unknown
Update Date: 04/26/1989
Update By: Not reported
Substance Code: 7440-66-6
Substance Name: ZINC
Substance Abbrev.: Not reported
Substance Alias ID: 319302
Sub Alias Name: ZN
Comment ID: 304583
Release Code: Data Sources
Release Comments: RI Data
Decode for Relcomcd: Data Sources
Sampling Result ID: 346866
Feature Id: Not reported
Hazard Release Id: 385416
Medium: 703
Substance Abbrev.: Not reported
Unit Code: Not reported
Observation: False
Owner Operator: False
Lab Data: True
Sample Depth: Not reported
Start Date: Not reported
End Date: Not reported
Min Concentration: Not reported
Max Concentration: Not reported
Sample Comment: 15,890 ppm
Last Update By: CONV
Update Date: 09/13/1994
Decode for MediumID: Soil

Substance ID.: 122002
Haz Release ID: 385417
Qty Released: unknown
Date Released: unknown
Update Date: 04/26/1989
Update By: Not reported
Substance Code: ECD243
Substance Name: POLYAROMATIC HYDROCARBONS (PAH)
Substance Abbrev.: Not reported
Substance Alias ID: 318143
Sub Alias Name: PAH
Substance Alias ID: 318148
Sub Alias Name: POLYCYCLIC AROMATIC HYDROCARBONS (PAH)
Substance Alias ID: 318149
Sub Alias Name: POLYNUCLEAR AROMATIC HYDROCARBINS (PNA)
Substance Alias ID: 318150
Sub Alias Name: PNA
Comment ID: 304584
Release Code: Data Sources
Release Comments: RI Data
Decode for Relcomcd: Data Sources
Sampling Result ID: 345056
Feature Id: Not reported

OHSU - MOODY AVE. UNITS A, B, C (Continued) **S105680841**

Hazard Release Id: 385417
Medium: 703
Substance Abbrev.: Not reported
Unit Code: Not reported
Observation: False
Owner Operator: False
Lab Data: True
Sample Depth: Not reported
Start Date: Not reported
End Date: Not reported
Min Concentration: Not reported
Max Concentration: Not reported
Sample Comment: >10 ppm
Last Update By: CONV
Update Date: 09/13/1994
Decode for MediumID: Soil

Substance ID.: 121615
Haz Release ID: 385464
Qty Released: unknown
Date Released: unknown
Update Date: 04/26/1989
Update By: Not reported
Substance Code: 72-55-9
Substance Name: DDE,p,p'-
Substance Abbrev.: Not reported
Substance Alias ID: 319200
Sub Alias Name: BIS(p-CHLOROPHENYL)-1,1-DICHLOROETHYLENE,2,2-
Substance Alias ID: 319201
Sub Alias Name: DICHLORODIPHENYL DICHLOROETHYLENE,p,p'-
Substance Alias ID: 319202
Sub Alias Name: DICHLOROETHENYLIDENE)BIS(4-CHLOROBENZENE),1,1'-(-
Comment ID: 304580
Release Code: Data Sources
Release Comments: RI Data
Decode for Relcomcd: Data Sources
Sampling Result ID: 346623
Feature Id: Not reported
Hazard Release Id: 385464
Medium: 703
Substance Abbrev.: Not reported
Unit Code: Not reported
Observation: False
Owner Operator: False
Lab Data: True
Sample Depth: Not reported
Start Date: Not reported
End Date: Not reported
Min Concentration: Not reported
Max Concentration: Not reported
Sample Comment: 4.5 ppm
Last Update By: CONV
Update Date: 09/13/1994
Decode for MediumID: Soil

Substance ID.: 121373
Haz Release ID: 385465

OHSU - MOODY AVE. UNITS A, B, C (Continued) **S105680841**

Qty Released: unknown
Date Released: unknown
Update Date: 04/26/1989
Update By: Not reported
Substance Code: 50-29-3
Substance Name: DDT,p,p'-
Substance Abbrev.: Not reported
Substance Alias ID: 318555
Sub Alias Name: BIS(p-CHLOROPHENYL)-2,2,2-TRICHLOROETHANE,1,1-
Substance Alias ID: 318556
Sub Alias Name: CHLOROPHENOTHANE
Substance Alias ID: 318557
Sub Alias Name: DICHLORODIPHENYLTRICHLOROETHANE
Substance Alias ID: 318558
Sub Alias Name: ETHANE,1,1,1-TRICHLORO-2,2-BIS(p-CHLOROPHENYL)-
Comment ID: 304579
Release Code: Data Sources
Release Comments: RI Data
Decode for Relcomcd: Data Sources
Sampling Result ID: 346624
Feature Id: Not reported
Hazard Release Id: 385465
Medium: 703
Substance Abbrev.: Not reported
Unit Code: Not reported
Observation: False
Owner Operator: False
Lab Data: True
Sample Depth: Not reported
Start Date: Not reported
End Date: Not reported
Min Concentration: Not reported
Max Concentration: Not reported
Sample Comment: 2 ppm
Last Update By: CONV
Update Date: 09/13/1994
Decode for MediumID: Soil

Narrative:
NARR ID: 5755899
NARR Code: Contamination
Created By: SMANZAN
Created Date: 11/18/2015
Updated By: SMANZAN
Updated Date: 11/19/2015
Decode for NarcdID: Contamination
NARR Comments: Soil contaminants within Unit A include pesticides, metals, and carcinogenic polycyclic aromatic hydrocarbons (CPAHs). Soil contaminants within Unit C also include metals and CPAHs. Soil contaminants within Unit B include low concentrations of metals. Groundwater monitoring within Unit A demonstates contamination in soil is not leaching to groundwater.

NARR ID: 5726184
NARR Code: Data Sources
Created By: Not reported
Created Date: 12/17/2002
Updated By: DHAFLEY

OHSU - MOODY AVE. UNITS A, B, C (Continued) **S105680841**

Updated Date: 09/11/2022
Decode for NarcdID: Data Sources
NARR Comments: 1) June 1990 Final RI Report (Unit B). 2) September 1991 Final RI Report (Unit A). 3) October 1991 Final RI Report (Unit C). 4) February 1993 Final FS Report (Unit C). 5) April 1993 Unit A Record of Decision. 6) September 1993 Unit C Record of Decision. 7) Unit A Final Feasibility Study; November 1994. 8) Unit C Phase I closeout Report; February 1995. 9) Unit C Consent Decree; August 1995. 10) Unit C Restrictive Covenant; November 1995. 11) Unit A Phase I Closeout Report; May 1996. 12) Unit C Groundwater Monitoring Five-Year Report; January 2000. 13) Unit A Groundwater Monitoring Five-Year Report; January 2001. 14) Interim Site Management Plan; Jamuary 2008. 15) Unit B Soil Sampling Results Memorandum; June 2008. 16) Unit A Storm Water Pipeline Relocation Closeout Report; October 2009. 17) Interim Site Capping Report; October 2009. 16) Phase CLSB II RD/RA Report; September 2011. 18) April 2014 Collaborative Life Science - Unit C Phase II Project Closeout Report 19) CLSB Inspection and Maintenance Plan; January 2015 20) CLSB Phase II Closeout Report; February 2015 21) CLSB Inspection and Maintenance Plan' September 2015 22) KCRB Phase II RD/RA Report; May 2016 23) SW Bond Avenue RD/RA Report; February 2017 24) SW Meade Street Extension RD/RA Report; April 2017 25) KCRB Closure Report; 2018 26) Draft Bond Closure Report, April 2018. 27) Final Bond Closure Report, July 2018. 28) KCRB Inspection and Maintenance Plan, August 2018. 29) DEQ Closure Memorandum for KCRB; November 30, 2018. 30) DEQ Puiblic Notice for KCRB Closure Decision; November 2018. 31) DEQ Conditional NFA for KCRB; January 11, 2019. 32) SW Bond Avenue Closeout Report. July 30, 2018. 33) SW Bond inspection and Maintenance Plan. October 15, 2019. 34) Q4 Progress Report. January 31, 2020. 35) Annual Report. January 31, 2020. 36) Meade Extension Closeout Report. NV5. November 29, 2021. 37) 2021 Annual Report. NV5. January 28, 2022. 38) Meade Street Extension Inspection and Maintenance Plan. NV5; August 30, 2022.

NARR ID: 5726185
NARR Code: Hazardous Substance/Waste Types
Created By: Not reported
Created Date: 12/17/2002
Updated By: DBAILEY
Updated Date: 12/28/2006
Decode for NarcdID: Hazardous Substance/Waste Types
NARR Comments: Unit A soils: 4',4'-DDE; 4',4'-DDD, 4',4'-DDT hexachloropentadiene, PCBs, TCE, 1,2 DCE; acetone, barium, lead, and cadmium. Groundwater: barium, cadmium, chromium, lead, zinc, acetone, carbon disulfide, benzene, toluene, 4-methyl-2-pentanone, ethylbenzene, cineole, cyanide. Unit C soils: lead, PCBs, CPAHs.

NARR ID: 5726187
NARR Code: Site Location
Created By: Not reported
Created Date: 12/17/2002
Updated By: DBAILEY
Updated Date: 12/28/2006
Decode for NarcdID: Site Location
NARR Comments: South Waterfront between Marquam and Ross Island bridges. Zidell property borders to south and east.

OHSU - MOODY AVE. UNITS A, B, C (Continued) **S105680841**

NARR ID: 5726188
NARR Code: Manner of Release
Created By: Not reported
Created Date: 12/17/2002
Updated By: SMANZAN
Updated Date: 11/24/2015
Decode for NarcdID: Manner of Release
NARR Comments: Releases over several decades from the 1920s through the 1960s were associated with pesticide handling and metal salvaging operations at the site.

NARR ID: 5726189
NARR Code: Pathways Other Hazards
Created By: Not reported
Created Date: 12/17/2002
Updated By: SMANZAN
Updated Date: 11/20/2015
Decode for NarcdID: Pathways & Other Hazards
NARR Comments: Human health for direct contact to soil is the primary exposure pathway for the site. The groundwater to surface water, and groundwater for inductrial use are not complete pathways. An interim 1 foot deep gravel cap was placed across all uncapped areas of the site in 2009 as an interim measure to prevent direct contact to contaminated soils until final development of the site is complete.

NARR ID: 5726190
NARR Code: Remedial Action
Created By: Not reported
Created Date: 12/17/2002
Updated By: DHAFLEY
Updated Date: 12/01/2021
Decode for NarcdID: Remedial Action
NARR Comments: Unit A: Unit A Record of Decision (ROD) complete in April 1995. Removal of surface and near-surface soils that exceeded remedial action levels and long-term management of H2S gas (Phase I) was complete in December 1995. Unit B: A no further action detemination on made by DEQ on Unit B. Unit C: Unit C ROD was complete in October 1993. Removal of on-site, near-surface soils exceeding remedial action levels (Phase I) is complete. Phase II for both Units A and C were initiated as proposed in a Draft Phase II work plan in July 1997. In 2008, an Interim Site Management Plan (ISMP) was approved by DEQ to authorize placement of a 12 inch gravel cap to prevent direct contact with exposed soil on all uncapped areas of the site until future development is complete. In 2014, OHSU completed the construction of Collaborative Life Science Building on part of Unit C, which provides a permanent cap (containment remedy) on a portion of the site. As of April 2017, construction of the Knight Cancer Research Building (KCRB) On Unit C was in progress. DEQ has approved plans for capping within the ROW of a new street - Bond Avenue - the extends across Units A, B, and C. DEQ-required capping has been completed for Bond on-site, although the City of Portland has not yet begun road construction. An extension of SW Meade Avenue over Unit C of the site will begin in June 2017. ROD-mandated capping is being completed with all development work under DEQ-approved work plans. As of December 2021, capping has been completed at: CLSB, KCRB, Bond Avenue, and Meade Street Extension portions of the site, with closure reports approved by DEQ. Ongoing cap inspection and maintenance is

OHSU - MOODY AVE. UNITS A, B, C (Continued) **S105680841**

necessary for each.

NARR ID: 5726191
NARR Code: Substances of Concern
Created By: Not reported
Created Date: 12/17/2002
Updated By: DBAILEY
Updated Date: 12/28/2006
Decode for NarcdID: Substances of Concern
NARR Comments: Pesticides: DDT, DDE, DDD, chlordane, aldrin, endrin; and PAHs.

NARR ID: 5726192
NARR Code: Health Threats
Created By: Not reported
Created Date: 12/17/2002
Updated By: SMANZAN
Updated Date: 11/19/2015
Decode for NarcdID: Health Threats
NARR Comments: Phase I (removal of hot spot soils as defined in the RODs) of remedial action for Units A and C is complete. The entire site is now capped with at least 12 inches of crushed gravel or hard cap pavement to prevent direct contact to soil. A large portion of Unit C has been permanenetly developed wwith the construction fo the TriMet Tilikum Crossing Brideg and the OHSU Collaborative Life Science Building. The remaining undeveloped port of the site is fenced. Therefore, ther are no treats due to contact with contaminated media at the site.

NARR ID: 5726193
NARR Code: Containment Units
Created By: Not reported
Created Date: 12/17/2002
Updated By: DBAILEY
Updated Date: 12/28/2006
Decode for NarcdID: Containment Units
NARR Comments: Surface impoundment (at former Miller Products pesticide plant near surface soils) - closed.

NARR ID: 5743730
NARR Code: Site History
Created By: GWISTAR
Created Date: 06/27/2003
Updated By: SMANZAN
Updated Date: 11/19/2015
Decode for NarcdID: Site History
NARR Comments: This site is divided into 3 separate parcels; Units A, B, and C. Miller Products Company operated a pesticide and agricultural products manufacturing plant on Unit A from the 1920s to the 1960s. Unit B was used primarily as office space and structural steel storage. Unit C was occupied by Barde Steel Company (a plate and structural steel warehouse) and Alaska Junk Company (a metals salvaging, ship dismantling, and automobile shredding and baling operation), which is the primary source of the metal contamination within the Unit. Schnitzer Investment purchaced the site in 1972 and terminated metal operations in 1977. In 2004, Schnitzer gifted the site to Oregon Health Science University (OHSU).

NARR ID: 5756680

OHSU - MOODY AVE. UNITS A, B, C (Continued) **S105680841**

NARR Code: 1922
Created By: DHAFLEY
Created Date: 04/11/2017
Updated By: DHAFLEY
Updated Date: 10/15/2019
Decode for NarcdID: Current Site Summary Statement
NARR Comments: Redevelopment and capping of the site (Units A and C) is underway consistent with the site RODs. To date, two large buildings have been constructed on Unit C (CLSB and KCRB) and road construction (Bond Avenue) is underway. As redevelopment continues, RD/RA work plans will be developed and approved by DEQ prior to construction. Inspection and Maintenance Plans have been completed for CLSB (2015) and KCRB (2018). Submission of a completion report for the Meade Extension portion of the site is pending as of August 2018, while capping within Bond Avenue is complete. October 15, 2019. Meade Extension report submitted and approved by DEQ. cNFA issued for KCRB. Project report for SW Bond Extension submitted and approved. IMP approved by DEQ. No additional redevelopment work (and associated capping) planned at this time. A conditional NFA was issued for the Knight Cancer Research Building was issued on 1/10/2019. Ongoing cap inspection and maintenance is necessary. In the first five years, on a yearly basis.

Site Control:
Site Control #: 1234
Control Number: 36
Begin Date: 01/10/2019
End Date: Not reported
Frequency Of Review: 12
Last Reviewed By: Dan Hafley
Last Reviewed Date: 07/30/2022
Last Update By: DHAFLEY
Last Updated Date: 07/30/2022
Site Comment: Ongoing inspection of caps for CLSB, Knight Cancer Research Center, and Meade Street Extension. Interim caps in place for the remainder of the Site.

Site Control #: 988
Control Number: 36
Begin Date: 06/30/2008
End Date: 10/08/2009
Frequency Of Review: 0
Last Reviewed By: Scott Manzano
Last Reviewed Date: 11/24/2015
Last Update By: KDAUGHE
Last Updated Date: 08/25/2022
Site Comment: An Interim Site Management Plan was approved by DEQ in in June 2008. An interim 12<quot> gravel cap was placed over all soils that exceeded ROD cleanup levels, pending final development (capping) of the site. A permanent remedy was completed within Unit C (OHSU Collaborative Life Science Building) in April 2014.

Administrative Action:
Action ID: 9467
Region: Headquarters
Complete Date: 09/04/1990
Rank Value: 0
Cleanup Flag: False

OHSU - MOODY AVE. UNITS A, B, C (Continued) **S105680841**

Created Date: 12/17/2002
Decode for AgencyID: Department of Environmental Quality
Decode for RegionID: Headquarters
Category: Listing Action
Action Code Flag: False
Action: Facility proposed for Inventory
Further Action: Not reported
Comments: Not reported

Action ID: 9451
Region: Headquarters
Complete Date: 10/16/1990
Rank Value: 0
Cleanup Flag: False
Created Date: 12/17/2002
Decode for AgencyID: Department of Environmental Quality
Decode for RegionID: Headquarters
Category: Listing Action
Action Code Flag: False
Action: Owner/operator comments received on listing notification
Further Action: Not reported
Comments: Not reported

Action ID: 9428
Region: Headquarters
Complete Date: 10/16/1990
Rank Value: 0
Cleanup Flag: False
Created Date: 12/17/2002
Decode for AgencyID: Department of Environmental Quality
Decode for RegionID: Headquarters
Category: Listing Action
Action Code Flag: False
Action: Extension requested by owner/operator
Further Action: Not reported
Comments: Not reported

Action ID: 9498
Region: Headquarters
Complete Date: 07/30/1990
Rank Value: 0
Cleanup Flag: False
Created Date: 12/17/2002
Decode for AgencyID: Department of Environmental Quality
Decode for RegionID: Headquarters
Category: Listing Action
Action Code Flag: False
Action: Proposal for Confirmed Release List recommended
Further Action: Not reported
Comments: Not reported

Action ID: 9499
Region: Headquarters
Complete Date: 07/30/1990
Rank Value: 0
Cleanup Flag: False
Created Date: 12/17/2002

OHSU - MOODY AVE. UNITS A, B, C (Continued) **S105680841**

Decode for AgencyID: Department of Environmental Quality
Decode for RegionID: Headquarters
Category: Listing Action
Action Code Flag: False
Action: Proposal for Inventory recommended
Further Action: Not reported
Comments: Not reported

Action ID: 9488
Region: Headquarters
Complete Date: 02/25/1991
Rank Value: 0
Cleanup Flag: False
Created Date: 12/17/2002
Decode for AgencyID: Department of Environmental Quality
Decode for RegionID: Headquarters
Category: Listing Action
Action Code Flag: False
Action: Listing on Confirmed Release List recommended
Further Action: Not reported
Comments: Not reported

Action ID: 9489
Region: Headquarters
Complete Date: 02/25/1991
Rank Value: 0
Cleanup Flag: False
Created Date: 12/17/2002
Decode for AgencyID: Department of Environmental Quality
Decode for RegionID: Headquarters
Category: Listing Action
Action Code Flag: False
Action: Listing on Inventory recommended
Further Action: Not reported
Comments: Not reported

Action ID: 9465
Region: Headquarters
Complete Date: 09/04/1990
Rank Value: 0
Cleanup Flag: False
Created Date: 12/17/2002
Decode for AgencyID: Department of Environmental Quality
Decode for RegionID: Headquarters
Category: Listing Action
Action Code Flag: False
Action: Facility proposed for Confirmed Release List
Further Action: Not reported
Comments: Not reported

Action ID: 9438
Region: Headquarters
Complete Date: 06/07/1991
Rank Value: 0
Cleanup Flag: False
Created Date: 12/17/2002
Decode for AgencyID: Department of Environmental Quality

OHSU - MOODY AVE. UNITS A, B, C (Continued) **S105680841**

Decode for RegionID: Headquarters
Category: Listing Action
Action Code Flag: False
Action: Facility placed on Confirmed Release List
Further Action: Not reported
Comments: Not reported

Action ID: 9439
Region: Headquarters
Complete Date: 06/07/1991
Rank Value: 0
Cleanup Flag: False
Created Date: 12/17/2002
Decode for AgencyID: Department of Environmental Quality
Decode for RegionID: Headquarters
Category: Listing Action
Action Code Flag: False
Action: Facility placed on Inventory
Further Action: Not reported
Comments: Not reported

Action ID: 9430
Region: Headquarters
Complete Date: 10/18/1990
Rank Value: 0
Cleanup Flag: False
Created Date: 12/17/2002
Decode for AgencyID: Department of Environmental Quality
Decode for RegionID: Headquarters
Category: Listing Action
Action Code Flag: False
Action: Petition or request granted
Further Action: Not reported
Comments: Not reported

Action ID: 9412
Region: Headquarters
Complete Date: 07/29/1994
Rank Value: 0
Cleanup Flag: False
Created Date: 12/17/2002
Decode for AgencyID: Department of Environmental Quality
Decode for RegionID: Headquarters
Category: Remedial Action
Action Code Flag: False
Action: Consent Order
Further Action: Not reported
Comments: Not reported

Action ID: 9429
Region: Headquarters
Complete Date: 07/21/1994
Rank Value: 0
Cleanup Flag: False
Created Date: 12/17/2002
Decode for AgencyID: Department of Environmental Quality
Decode for RegionID: Headquarters

OHSU - MOODY AVE. UNITS A, B, C (Continued) **S105680841**

Category: Remedial Action
Action Code Flag: False
Action: FEASIBILITY STUDY
Further Action: Not reported
Comments: Not reported

Action ID: 9494
Region: Headquarters
Complete Date: 12/02/1994
Rank Value: 0
Cleanup Flag: False
Created Date: 12/17/2002
Decode for AgencyID: Department of Environmental Quality
Decode for RegionID: Headquarters
Category: Remedial Action
Action Code Flag: False
Action: RECORD OF DECISION
Further Action: Not reported
Comments: Not reported

Action ID: 9473
Region: Headquarters
Complete Date: 08/29/1994
Rank Value: 0
Cleanup Flag: False
Created Date: 12/17/2002
Decode for AgencyID: Department of Environmental Quality
Decode for RegionID: Headquarters
Category: Remedial Action
Action Code Flag: False
Action: REMEDIAL DESIGN
Further Action: Not reported
Comments: Not reported

Action ID: 9469
Region: Headquarters
Complete Date: 10/29/1994
Rank Value: 0
Cleanup Flag: False
Created Date: 12/17/2002
Decode for AgencyID: Department of Environmental Quality
Decode for RegionID: Headquarters
Category: Remedial Action
Action Code Flag: False
Action: REMEDIAL ACTION
Further Action: Not reported
Comments: Not reported

Action ID: 9494
Region: Headquarters
Complete Date: 04/29/1995
Rank Value: 0
Cleanup Flag: False
Created Date: 12/17/2002
Decode for AgencyID: Department of Environmental Quality
Decode for RegionID: Headquarters
Category: Remedial Action

OHSU - MOODY AVE. UNITS A, B, C (Continued) **S105680841**

Action Code Flag: False
Action: RECORD OF DECISION
Further Action: Not reported
Comments: Not reported

Action ID: 9429
Region: Headquarters
Complete Date: 12/08/1994
Rank Value: 0
Cleanup Flag: False
Created Date: 12/17/2002
Decode for AgencyID: Department of Environmental Quality
Decode for RegionID: Headquarters
Category: Remedial Action
Action Code Flag: False
Action: FEASIBILITY STUDY
Further Action: Not reported
Comments: Not reported

Action ID: 9484
Region: Headquarters
Complete Date: 12/01/1994
Rank Value: 0
Cleanup Flag: False
Created Date: 12/17/2002
Decode for AgencyID: Department of Environmental Quality
Decode for RegionID: Headquarters
Category: Remedial Action
Action Code Flag: False
Action: REMEDIAL INVESTIGATION
Further Action: Not reported
Comments: Not reported

Action ID: 9410
Region: Northwestern Region
Complete Date: Not reported
Rank Value: Not reported
Cleanup Flag: False
Created Date: 09/29/2016
Decode for AgencyID: Department of Environmental Quality
Decode for RegionID: Northwest Region
Category: Remedial Action
Action Code Flag: False
Action: Consent Decree
Further Action: 0
Comments: Not reported

Action ID: 9424
Region: Headquarters
Complete Date: Not reported
Rank Value: 0
Cleanup Flag: False
Created Date: 12/17/2002
Decode for AgencyID: Department of Environmental Quality
Decode for RegionID: Headquarters
Category: Administrative Action
Action Code Flag: False

OHSU - MOODY AVE. UNITS A, B, C (Continued) **S105680841**

Action: Site added to database
Further Action: Not reported
Comments: Not reported

Action ID: 9473
Region: Headquarters
Complete Date: 09/01/1995
Rank Value: 0
Cleanup Flag: False
Created Date: 12/17/2002
Decode for AgencyID: Department of Environmental Quality
Decode for RegionID: Headquarters
Category: Remedial Action
Action Code Flag: False
Action: REMEDIAL DESIGN
Further Action: Not reported
Comments: Not reported

Action ID: 9469
Region: Headquarters
Complete Date: 06/30/1996
Rank Value: 0
Cleanup Flag: False
Created Date: 12/17/2002
Decode for AgencyID: Department of Environmental Quality
Decode for RegionID: Headquarters
Category: Remedial Action
Action Code Flag: False
Action: REMEDIAL ACTION
Further Action: Not reported
Comments: Not reported

Action ID: 9484
Region: Headquarters
Complete Date: 10/01/1992
Rank Value: 0
Cleanup Flag: False
Created Date: 12/17/2002
Decode for AgencyID: Department of Environmental Quality
Decode for RegionID: Headquarters
Category: Remedial Action
Action Code Flag: False
Action: REMEDIAL INVESTIGATION
Further Action: Not reported
Comments: Not reported

Action ID: 9459
Region: Headquarters
Complete Date: 07/27/1990
Rank Value: 0
Cleanup Flag: False
Created Date: 12/17/2002
Decode for AgencyID: Department of Environmental Quality
Decode for RegionID: Headquarters
Category: Remedial Action
Action Code Flag: False
Action: PRELIMINARY ASSESSMENT EQUIVALENT

OHSU - MOODY AVE. UNITS A, B, C (Continued) **S105680841**

Further Action: Not reported
Comments: Not reported

Action ID: 9437
Region: Headquarters
Complete Date: 07/30/1990
Rank Value: 0
Cleanup Flag: False
Created Date: 12/17/2002
Decode for AgencyID: Department of Environmental Quality
Decode for RegionID: Headquarters
Category: Listing Action
Action Code Flag: False
Action: Listing Review completed
Further Action: Not reported
Comments: Not reported

Action ID: 9448
Region: Headquarters
Complete Date: 02/25/1991
Rank Value: 0
Cleanup Flag: False
Created Date: 12/17/2002
Decode for AgencyID: Department of Environmental Quality
Decode for RegionID: Headquarters
Category: Listing Action
Action Code Flag: False
Action: Review for final listing
Further Action: Not reported
Comments: Not reported

Action ID: 9442
Region: Headquarters
Complete Date: 08/01/1989
Rank Value: 0
Cleanup Flag: False
Created Date: 12/17/2002
Decode for AgencyID: Department of Environmental Quality
Decode for RegionID: Headquarters
Category: Remedial Action
Action Code Flag: False
Action: NEGOTIATIONS
Further Action: Not reported
Comments: Not reported

Action ID: 9412
Region: Headquarters
Complete Date: 08/01/1989
Rank Value: 0
Cleanup Flag: False
Created Date: 12/17/2002
Decode for AgencyID: Department of Environmental Quality
Decode for RegionID: Headquarters
Category: Remedial Action
Action Code Flag: False
Action: Consent Order
Further Action: Not reported

OHSU - MOODY AVE. UNITS A, B, C (Continued) **S105680841**

Comments: Not reported

Action ID: 9425
Region: Headquarters
Complete Date: 01/09/1989
Rank Value: 0
Cleanup Flag: False
Created Date: 12/17/2002
Decode for AgencyID: Department of Environmental Quality
Decode for RegionID: Headquarters
Category: Remedial Action
Action Code Flag: False
Action: SITE EVALUATION
Further Action: Not reported
Comments: Not reported

Action ID: 9503
Region: Headquarters
Complete Date: 01/09/1989
Rank Value: 0
Cleanup Flag: False
Created Date: 12/17/2002
Decode for AgencyID: Department of Environmental Quality
Decode for RegionID: Headquarters
Category: Remedial Action
Action Code Flag: False
Action: Remedial Investigation/Feasibility Study recommended
Further Action: Not reported
Comments: Not reported

Action ID: 9469
Region: Northwestern Region
Complete Date: 10/21/2009
Rank Value: Not reported
Cleanup Flag: False
Created Date: 12/17/2002
Decode for AgencyID: Department of Environmental Quality
Decode for RegionID: Northwest Region
Category: Remedial Action
Action Code Flag: False
Action: REMEDIAL ACTION
Further Action: 0
Comments: Not reported

Action ID: 9469
Region: Northwestern Region
Complete Date: Not reported
Rank Value: Not reported
Cleanup Flag: False
Created Date: 05/25/2017
Decode for AgencyID: Department of Environmental Quality
Decode for RegionID: Northwest Region
Category: Remedial Action
Action Code Flag: False
Action: REMEDIAL ACTION
Further Action: 0
Comments: Not reported

OHSU - MOODY AVE. UNITS A, B, C (Continued) **S105680841**

Action ID: 9463
Region: Northwestern Region
Complete Date: 01/10/2019
Rank Value: Not reported
Cleanup Flag: False
Created Date: 01/10/2019
Decode for AgencyID: Department of Environmental Quality
Decode for RegionID: Northwest Region
Category: Remedial Action
Action Code Flag: False
Action: Partial No Further Action
Further Action: Low
Comments: Not reported

Operations:
Operation Id: 135234
Operation Status: Inactive
Common Name: OHSU
Yrs of Operation: Not reported
Comments: Not reported
Updated Date: 12/28/2006
Updated By: DBAILEY
Decode for OpstatID: Inactive

Enginering Control:
Name: OHSU - MOODY AVE. UNITS A, B, C
Address: SW MOODY AVE. (SOUTH WATERFRONT)
City,State,Zip: PORTLAND, OR 97201
Site Control Sequence #: 988
Site Id: 875
Control Sequence #: 36
Begin Date: 06/30/2008
End Date: 10/08/2009
Frequency Of Review: 0
Last Reviewed By: Scott Manzano
Last Review Date: 11/24/2015
Last Updated By: KDAUGHE
Last Updated Date: 08/25/2022
Group Sequence #: 9
Control Code: CPE
Control Description: Cap, engineered
FK Type Code: 2
Group Code: SB
Group Description: Surface Barriers
Type Code: E
Type Description: Engineering
Comments: An Interim Site Management Plan was approved by DEQ in in June 2008. An interim 12<quot> gravel cap was placed over all soils that exceeded ROD cleanup levels, pending final development (capping) of the site. A permanent remedy was completed within Unit C (OHSU Collaborative Life Science Building) in April 2014.

Name: OHSU - MOODY AVE. UNITS A, B, C
Address: SW MOODY AVE. (SOUTH WATERFRONT)
City,State,Zip: PORTLAND, OR 97201
Site Control Sequence #: 1234
Site Id: 875

OHSU - MOODY AVE. UNITS A, B, C (Continued) **S105680841**

Control Sequence #: 36
Begin Date: 01/10/2019
End Date: Not reported
Frequency Of Review: 12
Last Reviewed By: Dan Hafley
Last Review Date: 07/30/2022
Last Updated By: DHAFLEY
Last Updated Date: 07/30/2022
Group Sequence #: 9
Control Code: CPE
Control Description: Cap, engineered
FK Type Code: 2
Group Code: SB
Group Description: Surface Barriers
Type Code: E
Type Description: Engineering
Comments: Ongoing inspection of caps for CLSB, Knight Cancer Research Center, and Meade Street Extension. Interim caps in place for the remainder of the Site.

VCS:
Name: OHSU - MOODY AVE. UNITS A, B, C
Address: SW MOODY AVE. (SOUTH WATERFRONT)
City,State,Zip: PORTLAND, OR 97201
ECS Site ID: 875
Facility Size: 19.4 acres
Action: Consent Decree
Start Date: 11/20/2015
End Date: Not reported
Program: VCP
Latitude: 45.5044
Longitude: -122.6719
Primary Action Flag: False
Investigation Code: LIS
IC EC: Not reported
Region: Not reported

Name: OHSU - MOODY AVE. UNITS A, B, C
Address: SW MOODY AVE. (SOUTH WATERFRONT)
City,State,Zip: PORTLAND, OR 97201
ECS Site ID: 875
Facility Size: 19.4 acres
Action: REMEDIAL ACTION
Start Date: 07/04/1997
End Date: 10/21/2009
Program: VCP
Latitude: 45.5044
Longitude: -122.6719
Primary Action Flag: False
Investigation Code: LIS
IC EC: Not reported
Region: Not reported

Name: OHSU - MOODY AVE. UNITS A, B, C
Address: SW MOODY AVE. (SOUTH WATERFRONT)
City,State,Zip: PORTLAND, OR 97201
ECS Site ID: 875

OHSU - MOODY AVE. UNITS A, B, C (Continued) **S105680841**

Facility Size:	19.4 acres
Action:	REMEDIAL ACTION
Start Date:	03/25/2014
End Date:	Not reported
Program:	VCP
Latitude:	45.5044
Longitude:	-122.6719
Primary Action Flag:	False
Investigation Code:	LIS
IC EC:	Not reported
Region:	Not reported

Name:	OHSU - MOODY AVE. UNITS A, B, C
Address:	SW MOODY AVE. (SOUTH WATERFRONT)
City,State,Zip:	PORTLAND, OR 97201
ECS Site ID:	875
Facility Size:	19.4 acres
Action:	Partial No Further Action
Start Date:	01/10/2019
End Date:	01/10/2019
Program:	VCP
Latitude:	45.5044
Longitude:	-122.6719
Primary Action Flag:	True
Investigation Code:	LIS
IC EC:	Not reported
Region:	Not reported

OR BROWNFIELDS:

Name:	OHSU - MOODY AVE. UNITS A, B, C
Address:	SW MOODY AVE. (SOUTH WATERFRONT)
City,State,Zip:	PORTLAND, OR 97201
Geolocation Id:	8871
Status:	Partial No Further Action
Brownfield:	Not reported
Lat/Long:	45.5044 / -122.671

DY521 **SOUTH WATERFRONT - BLOCK 37** **OR ECSI** **S116495391**
WSW **3700 SW RIVER PARKWAY** **OR VCP** **N/A**
1/2-1 **PORTLAND, OR 97239** **OR BROWNFIELDS**
0.801 mi.
4229 ft. **Site 2 of 2 in cluster DY**

Relative:
Lower

Actual:
36 ft.

ECSI:

Name:	SOUTH WATERFRONT - BLOCK 37
Address:	3700 SW RIVER PKWY.
City,State,Zip:	PORTLAND, OR 97239
State ID Number:	5887
Brown ID:	Brownfield Site - No Public Sector Assistance
Study Area:	False
Region ID:	Not reported
Legislatve ID:	0
Investigation:	No Further Action
FACA ID:	131390
Further Action:	0
Lat/Long (dms):	45 29 46.30 / -122 40 9.10
County Code:	26.00

SOUTH WATERFRONT - BLOCK 37 (Continued) **S116495391**

Score Value: Not reported
Cerclis ID: Not reported
Township Coord.: 1.00
Township Zone: S
Range Coord: 1.00
Range Zone: E
Section Coord: 10
Qtr Section: Not reported
Tax Lots: 206,207
Size: 1.7 acres
NPL: False
Orphan: False
Updated By: JGOMORI
Update Date: 07/13/2023
Created Date: 03/27/2014
Decode For RegionID: Not reported
Decode For BrownID: Brownfield Site - no Public Sector Assistance
Decode For Furtheract: Not reported
Decode For Investstat: No Further Action
Decode For Legislative: Not reported
Alias Name: Pacific Richland

Narrative:
NARR ID: 5755112
NARR Code: Site Contacts
Created By: RWELLS
Created Date: 04/24/2014
Updated By: RWELLS
Updated Date: 04/24/2014
Decode for NarcdID: Site Contacts
NARR Comments: Dayna Dealy ddealy@mackurban.com MUI 37 Holding LLC 1411 Fourth Avenue, Suite 500 Seattle, WA 98101-2296 Colby R. Hunt, CHMM Senior Project Manager GeoDesign, Inc. 503.726.3122 direct 503.317.5835 mobile 503.968.8787 main 15575 SW Sequoia Parkway Suite 100 Portland, OR 97224

NARR ID: 5755114
NARR Code: Contamination
Created By: RWELLS
Created Date: 04/24/2014
Updated By: RWELLS
Updated Date: 05/18/2017
Decode for NarcdID: Contamination
NARR Comments: Contaminants detected in soil samples include petroleum, petroleum constituents, and metals. Metals concentrations were at or below DEQ regional background values in all samples collected from the leave surface following excavation conducted for site development. PAHs were below applicable RBCs for all but one leave-surface sample, which is overlain by 3.5 feet of hardscape. Low concentrations of VOCs and total metals were detected in groundwater samples at the site. Maximum detected concentrations included PCE (13.9 ug/L), TCE (4.2 ug/L), and lead (45.3 ug/L). Contaminants were detected at both the upgradient and downgradient site boundary, and are not indicative of a significant site-related source. spose a risk to human health or ecological receptors, as they were not likely to migrate to the river, and, groundwater is not used for ingestion at or near the site. Not reported

SOUTH WATERFRONT - BLOCK 37 (Continued) **S116495391**

NARR ID: 5755113
NARR Code: Data Sources
Created By: RWELLS
Created Date: 04/24/2014
Updated By: RWELLS
Updated Date: 05/18/2017
Decode for NarcdID: Data Sources
NARR Comments: Report of Limited Subsurface Investigation South Waterfront-Block 37 3700 SW River Parkway Portland, OR GeoDesign, July 11, 2014 Imported Fill Evaluation Work Plan South Waterfront-Block 37 3700 SW River Parkway Portland, OR GeoDesign, December 1, 2015 Imported Fill Evaluation South Waterfront-Block 37 3700 SW River Parkway Portland, OR GeoDesign, April 25, 2016 Construction Completion Report, South Waterfront-Block 37, 3700 SW River Parkway, Portland, Oregon. GeoDesign, Inc.; February 21, 2017.

NARR ID: 5755116
NARR Code: General Site Description
Created By: RWELLS
Created Date: 04/24/2014
Updated By: RWELLS
Updated Date: 05/18/2017
Decode for NarcdID: General Site Description
NARR Comments: The four-block site was previously included in the Pacific Richaland property (ECSI # 3993). In 2015-2016 the 1.67-acre property was developed into a 5-story multi-use building with sub-grade parking. The majority of the site is hardscape. The presence of petroleum hydrocarbons,PAHs, and metals in soil appeared to be related to historical surface releases associated with former gravel processing and concrete manufacturing operations at the Pacific Richland property,historical placement of contaminated fill material, or a combination of the two. Relatively low levels of HVOCs and metals have been detected in groundwater throughout the South Waterfront area and the presence of HVOCs and metals in groundwater beneath the project site appear to be related to regional groundwater plume with low levels of HVOCs and/or metals from historical industrial activities in the South Waterfront area.

NARR ID: 5755118
NARR Code: Site Location
Created By: RWELLS
Created Date: 04/24/2014
Updated By: RWELLS
Updated Date: 04/24/2014
Decode for NarcdID: Site Location
NARR Comments: The site is located in South Waterfront and is planned for redevelopment into a 280-unit apartment complex with below-grade parking.

NARR ID: 5755117
NARR Code: Media Contamination
Created By: RWELLS
Created Date: 04/24/2014
Updated By: RWELLS
Updated Date: 07/14/2014
Decode for NarcdID: Media Contamination
NARR Comments: Soil and groundwater. Petroleum hydrocarbons, PCBs, and PAHs were not

SOUTH WATERFRONT - BLOCK 37 (Continued) **S116495391**

detected at concentrations greater than the laboratory MRLs in groundwater samples collected at the project site during this investigation and/or previous investigations completed of the Pacific Richland property. Low concentrations of the HVOCs cis-1,2-DCE, PCE, and TCE were detected in two groundwater samples collected during previous investigations. There is no known on-site source of HVOCs, and the presence of HVOCs in groundwater beneath the project site appears to be related to a regional groundwater plume with low levels of HVOCs from historical industrial activities in the South Waterfront area. Total metals (including arsenic, barium, cadmium, chromium, lead, selenium, and silver) were detected in groundwater samples collected from throughout the project site during previous investigations. The lateralextent of groundwater impacted with low levels of metals has not been fully delineated. However, similar concentrations of metals have been observed in groundwater samples collected west of the project site (Block 38) and east of the project site (Central District Greenway Trail) during previous investigations of the Pacific Richland property. Therefore, it appears that the detected concentrations of total metals in groundwater beneath the project site is not related to an on-site source and are representative of total metals concentrations in groundwater beneath the South Waterfront area.

NARR ID: 5755119
NARR Code: Site Ownership
Created By: RWELLS
Created Date: 04/24/2014
Updated By: RWELLS
Updated Date: 04/24/2014
Decode for NarcdID: Site Ownership
NARR Comments: The site is owned by MUI Holding LLC.

NARR ID: 5755120
NARR Code: Project Activity Status
Created By: RWELLS
Created Date: 04/24/2014
Updated By: RWELLS
Updated Date: 04/24/2014
Decode for NarcdID: Project Activity Status
NARR Comments: Additional site characterization and the development of a Contaminated Media Management Plan is scheduled for the summer of 2014.

NARR ID: 5756737
NARR Code: Remedial Action
Created By: RWELLS
Created Date: 05/18/2017
Updated By: RWELLS
Updated Date: 05/18/2017
Decode for NarcdID: Remedial Action
NARR Comments: In 2014, soil and groundwater samples were collected in preparation for site development that included the excavation of over 18,000 cubic yards of soil. Petroleum, polycyclic aromatic hydrocarbons, and metals were found in soil at concentrations that required disposal at a Subtitle D landfill. Confirmation samples collected following the excavation were below all applicable risk-based concentrations except for one area in the southeast-central portion of the property. This

SOUTH WATERFRONT - BLOCK 37 (Continued) **S116495391**

area is overlain by 3.5 feet of hardscape and is unlikely to be disturbed in the future. Low concentrations of VOCs and total metals were detected in groundwater samples at the site. Maximum detected concentrations included PCE (13.9 ug/L), TCE (4.2 ug/L), and lead (45.3 ug/L). Contaminants were detected at both the upgradient and downgradient site boundary, and are not indicative of a significant site-related source. DEQ issued a No Further Action determination for groundwater at the adjacent and downgradient South Waterfront Central District Trail site in October 2011. DEQ concluded that contaminants detected in groundwater did not pose a risk to human health or ecological receptors, as they were not likely to migrate to the river, and, groundwater is not used for ingestion at or near the site. DEQ issued an NFA for the site in May, 2017.

NARR ID: 5755121
NARR Code: Substances of Concern
Created By: RWELLS
Created Date: 04/24/2014
Updated By: RWELLS
Updated Date: 04/24/2014
Decode for NarcdID: Substances of Concern
NARR Comments: Metals, petroleum, PAHs, VOCs.

NARR ID: 5755122
NARR Code: Water Use (Current/Reasonably Likely)
Created By: RWELLS
Created Date: 04/24/2014
Updated By: RWELLS
Updated Date: 05/18/2017
Decode for NarcdID: Water Use (Current/Reasonably Likely)
NARR Comments: Drinking water is supplied by the City of Portland. In October 2011, DEQ issued a No Further Action (NFA) determination for groundwater at the South Waterfront Central District Greenway Trail site, which is located between the Block 37 site and the Willamette River, downgradient of the site. DEQ issued the NFA after concluding that the only beneficial use of groundwater in Portland s South Waterfront was discharge to the Willamette River, and that concentrations of contaminants detected in groundwater at and near the CD Greenway Trail site were unlikely to migrate to the river and pose a risk to ecological receptors.

NARR ID: 5755115
NARR Code: Site History
Created By: RWELLS
Created Date: 04/24/2014
Updated By: RWELLS
Updated Date: 07/14/2014
Decode for NarcdID: Site History
NARR Comments: The site was a portion of the Pacific Richland site (ECSI #3993). The presence of petroleum hydrocarbons, PAHs, and metals in soil appears to be related to historical surface releases associated with former gravel processing and concrete manufacturing operations at the Pacific Richland property, historical placement of contaminated fill material, or a combination of the two. Relatively low levels of HVOCs and metals have been detected in groundwater throughout the South Waterfront area and the presence of HVOCs and metals in groundwater beneath the project site appear to be related to regional groundwater

SOUTH WATERFRONT - BLOCK 37 (Continued) **S116495391**

plume with low levels of HVOCs and/or metals from historical industrial activities in the South Waterfront area.

NARR ID: 5755123
NARR Code: 1922
Created By: RWELLS
Created Date: 04/24/2014
Updated By: RWELLS
Updated Date: 05/18/2017
Decode for NarcdID: Current Site Summary Statement
NARR Comments: The site was previously included in the Pacific Richland site (ECSI # 3993). A preliminary site investigation, conducted in February, 2014, included the collection of soil and groundwater samples from various locations and depths at the site. Levels of VOCs, metals, and petroleum in groundwater were found along with concentrations of metals, PAHs, and petroleum in soil. In 2015-2016 over 18,000 cubic yards of soil was excavated from the site and disposed of at a Subtitle D landfill as part of site development into a five-story multi-use building with subgrade parking. Soil samples collected from the leave surface of the excavation were below applicable risk-based concentrations with the exception of one area that is covered by 3.5 feet of hardscape and unlikely to be disturbed in the future. No groundwater samples exceed DEQ RBCs for either volatilization to outdoor air or intrusion into buildings. Groundwater is not used for consumption in the site vicinity, and the contaminants detected in groundwater at the site are not expected to reach or impact the Willamette River, which is approximately 170 to the east of the site. DEQ issued an No Further Action determination for the site in May, 2017.

Administrative Action:
Action ID: 9424
Region: Not reported
Complete Date: 03/27/2014
Rank Value: Not reported
Cleanup Flag: False
Created Date: 03/27/2014
Decode for AgencyID: Department of Environmental Quality
Decode for RegionID: Not reported
Category: Administrative Action
Action Code Flag: False
Action: Site added to database
Further Action: Not reported
Comments: Not reported

Action ID: 9440
Region: Northwestern Region
Complete Date: Not reported
Rank Value: Not reported
Cleanup Flag: False
Created Date: 03/27/2014
Decode for AgencyID: Department of Environmental Quality
Decode for RegionID: Northwest Region
Category: Remedial Action
Action Code Flag: False
Action: Letter Agreement
Further Action: 0
Comments: Not reported

SOUTH WATERFRONT - BLOCK 37 (Continued) **S116495391**

Action ID: 9511
Region: Northwestern Region
Complete Date: 05/18/2017
Rank Value: Not reported
Cleanup Flag: False
Created Date: 04/24/2014
Decode for AgencyID: Department of Environmental Quality
Decode for RegionID: Northwest Region
Category: Remedial Action
Action Code Flag: False
Action: SITE INVESTIGATION
Further Action: 0
Comments: Not reported

Action ID: 9443
Region: Northwestern Region
Complete Date: 05/18/2017
Rank Value: Not reported
Cleanup Flag: True
Created Date: 05/18/2017
Decode for AgencyID: Department of Environmental Quality
Decode for RegionID: Northwest Region
Category: Remedial Action
Action Code Flag: False
Action: NO FURTHER STATE ACTION REQUIRED
Further Action: 0
Comments: Not reported

VCS:
Name: SOUTH WATERFRONT - BLOCK 37
Address: 3700 SW RIVER PARKWAY
City,State,Zip: PORTLAND, OR 97239
ECS Site ID: 5887
Facility Size: 1.7
Action: Completed ICP or VCP Cost Recovery Agreement
Start Date: Not reported
End Date: 3/27/2014
Program: Not reported
Latitude: Not reported
Longitude: Not reported
Primary Action Flag: N
Investigation Code: Not reported
IC EC: Not reported
Region: Not reported

Name: SOUTH WATERFRONT - BLOCK 37
Address: 3700 SW RIVER PKWY.
City,State,Zip: PORTLAND, OR 97239
ECS Site ID: 5887
Facility Size: 1.7 acres
Action: Letter Agreement
Start Date: 03/27/2014
End Date: Not reported
Program: ICP
Latitude: 45.4962
Longitude: -122.6692
Primary Action Flag: False

SOUTH WATERFRONT - BLOCK 37 (Continued) **S116495391**

Investigation Code: NFA
IC EC: Not reported
Region: Not reported

Name: SOUTH WATERFRONT - BLOCK 37
Address: 3700 SW RIVER PKWY.
City,State,Zip: PORTLAND, OR 97239
ECS Site ID: 5887
Facility Size: 1.7 acres
Action: SITE INVESTIGATION
Start Date: 04/24/2014
End Date: 05/18/2017
Program: VCP
Latitude: 45.4962
Longitude: -122.6692
Primary Action Flag: False
Investigation Code: NFA
IC EC: Not reported
Region: Not reported

Name: SOUTH WATERFRONT - BLOCK 37
Address: 3700 SW RIVER PKWY.
City,State,Zip: PORTLAND, OR 97239
ECS Site ID: 5887
Facility Size: 1.7 acres
Action: NO FURTHER STATE ACTION REQUIRED
Start Date: 05/18/2017
End Date: 05/18/2017
Program: VCP
Latitude: 45.4962
Longitude: -122.6692
Primary Action Flag: True
Investigation Code: NFA
IC EC: Not reported
Region: Not reported

OR BROWNFIELDS:
Name: SOUTH WATERFRONT - BLOCK 37
Address: 3700 SW RIVER PKWY.
City,State,Zip: PORTLAND, OR 97239
Geolocation Id: 131390
Status: NO FURTHER STATE ACTION REQUIRED
Brownfield: Not reported
Lat/Long: 45.4962 / -122.669

522
ESE
1/2-1
0.809 mi.
4272 ft.

CATHOLIC CHARITIES-PPA
2644 SE POWELL BLVD
PORTLAND, OR 97202

OR CRL **S107692394**
OR ECSI **N/A**
OR ENG CONTROLS
OR VCP
OR BROWNFIELDS

Relative:
Higher

Actual:
103 ft.

CRL:
Name: CATHOLIC CHARITIES-PPA
Address: 2644 SE POWELL
City,State,Zip: PORTLAND, OR 97202
Facility ID: 4589
Location ID: 91734

CATHOLIC CHARITIES-PPA (Continued) **S107692394**

Status Code: LIS
Facility Status: No Further Action (Conditional)
Lat/Long: 45.4969 / -122.6381

ECSI:
Name: CATHOLIC CHARITIES-PPA
Address: 2644 SE POWELL
City,State,Zip: PORTLAND, OR 97202
State ID Number: 4589
Brown ID: Brownfield Site - DEQ Tech Assistance
Study Area: False
Region ID: Not reported
Legislatve ID: 831
Investigation: Listed on the CRL/Inventory
FACA ID: 91734
Further Action: 0
Lat/Long (dms): 45 29 48.80 / -122 38 17.20
County Code: 26.00
Score Value: Not reported
Cerclis ID: Not reported
Township Coord.: 1.00
Township Zone: S
Range Coord: 1.00
Range Zone: E
Section Coord: 12
Qtr Section: Not reported
Tax Lots: 12 tax lots
Size: 2.4 acres
NPL: False
Orphan: False
Updated By: KDAUGHE
Update Date: 07/13/2023
Created Date: 02/15/2006
Decode For RegionID: Not reported
Decode For BrownID: Brownfield Site - DEQ Technical Assistance
Decode For Furtheract: Not reported
Decode For Investstat: Listed on the CRL/Inventory
Decode For Legislative: Owner, operator or other party under agreement, order or consent decree under ORS 465.200 or 465.420
Alias Name: St. Vincent de Paul
Alias Name: Esperanza Court
Alias Name: Caritas Powell Properties

Hazardous Release:
Substance ID.: 121608
Haz Release ID: 387191
Qty Released: unknown
Date Released: unknown
Update Date: 10/29/2008
Update By: RWILLIA
Substance Code: 71-43-2
Substance Name: BENZENE
Substance Abbrev.: Not reported
Substance Category ID: 8502
Substance Category: Volatiles
Category Level: Not reported
Created By: Not reported

CATHOLIC CHARITIES-PPA (Continued) **S107692394**

Created Date: 12/17/2002
Substance Category ID: 8502
Substance Category: Volatiles
Category Level: Not reported
Created By: Not reported
Created Date: 12/17/2002
Substance Alias ID: 319178
Sub Alias Name: BENZOL
Substance Alias ID: 319179
Sub Alias Name: COAL NAPTHA
Substance Alias ID: 319180
Sub Alias Name: CYCLOHEXATRIENE
Substance Alias ID: 319181
Sub Alias Name: PHENE
Substance Alias ID: 319182
Sub Alias Name: PYROBENZOL
Sampling Result ID: 349410
Feature Id: 0
Hazard Release Id: 387191
Medium: 703
Substance Abbrev.: 0
Unit Code: Not reported
Observation: False
Owner Operator: False
Lab Data: True
Sample Depth: Not reported
Start Date: 07/24/2007
End Date: 07/24/2007
Min Concentration: Not reported
Max Concentration: Not reported
Sample Comment: 1.77 ppm
Last Update By: RWILLIA
Update Date: 10/29/2008
Decode for MediumID: Soil

Substance ID.: 121912
Haz Release ID: 387192
Qty Released: unknown
Date Released: unknown
Update Date: 10/29/2008
Update By: RWILLIA
Substance Code: 95-63-6
Substance Name: TRIMETHYLBENZENE,1,2,4-
Substance Abbrev.: Not reported
Substance Alias ID: 317959
Sub Alias Name: BENZENE,1,2,5-TRIMETHYL-
Substance Alias ID: 317960
Sub Alias Name: CUMENE,psi-
Substance Alias ID: 317961
Sub Alias Name: PSEUDOCUMENE
Substance Alias ID: 317962
Sub Alias Name: PSEUDOCUMOL
Substance Alias ID: 317963
Sub Alias Name: TRIMETHYLBENZENE,asym-
Sampling Result ID: 349411
Feature Id: 0
Hazard Release Id: 387192

CATHOLIC CHARITIES-PPA (Continued) **S107692394**

Medium: 703
Substance Abbrev.: 0
Unit Code: Not reported
Observation: False
Owner Operator: False
Lab Data: True
Sample Depth: Not reported
Start Date: 07/24/2007
End Date: 07/24/2007
Min Concentration: Not reported
Max Concentration: Not reported
Sample Comment: 100 ppm
Last Update By: RWILLIA
Update Date: 10/29/2008
Decode for MediumID: Soil

Substance ID.: 120878
Haz Release ID: 387193
Qty Released: unknown
Date Released: unknown
Update Date: 10/29/2008
Update By: RWILLIA
Substance Code: 108-67-8
Substance Name: TRIMETHYLBENZENE,1,3,5-
Substance Abbrev.: Not reported
Substance Alias ID: 316454
Sub Alias Name: BENZENE,1,3,5-TRIMETHYL-
Substance Alias ID: 316455
Sub Alias Name: MESITYLENE
Substance Alias ID: 316456
Sub Alias Name: TRIMENTHYLBENZENE,sym-
Substance Alias ID: 316457
Sub Alias Name: TRIMETHYLBENZOL
Sampling Result ID: 349412
Feature Id: 0
Hazard Release Id: 387193
Medium: 703
Substance Abbrev.: 0
Unit Code: Not reported
Observation: False
Owner Operator: False
Lab Data: True
Sample Depth: 22 feet
Start Date: 07/24/2007
End Date: 07/24/2007
Min Concentration: Not reported
Max Concentration: Not reported
Sample Comment: 30.6 ppm
Last Update By: RWILLIA
Update Date: 10/29/2008
Decode for MediumID: Soil

Substance ID.: 121673
Haz Release ID: 386774
Qty Released: unknown
Date Released: unknown
Update Date: 05/31/2007

CATHOLIC CHARITIES-PPA (Continued) **S107692394**

Update By: RWILLIA
Substance Code: 7440-50-8
Substance Name: COPPER
Substance Abbrev.: Not reported
Substance Category ID: 8464
Substance Category: Inorganics
Category Level: Not reported
Created By: Not reported
Created Date: 12/17/2002
Substance Category ID: 8464
Substance Category: Inorganics
Category Level: Not reported
Created By: Not reported
Created Date: 12/17/2002
Substance Alias ID: 319296
Sub Alias Name: CU
Sampling Result ID: 348616
Feature Id: 0
Hazard Release Id: 386774
Medium: 703
Substance Abbrev.: 0
Unit Code: Not reported
Observation: False
Owner Operator: False
Lab Data: True
Sample Depth: Not reported
Start Date: 11/09/2005
End Date: Not reported
Min Concentration: Not reported
Max Concentration: Not reported
Sample Comment: 3640 mg/kg
Last Update By: RWILLIA
Update Date: 05/31/2007
Decode for MediumID: Soil

Substance ID.: 121639
Haz Release ID: 386775
Qty Released: unknown
Date Released: unknown
Update Date: 05/31/2007
Update By: RWILLIA
Substance Code: 7439-92-1
Substance Name: LEAD
Substance Abbrev.: Not reported
Substance Category ID: 8466
Substance Category: Inorganics
Category Level: Not reported
Created By: Not reported
Created Date: 12/17/2002
Substance Category ID: 8466
Substance Category: Inorganics
Category Level: Not reported
Created By: Not reported
Created Date: 12/17/2002
Substance Alias ID: 319256
Sub Alias Name: PB
Sampling Result ID: 348617

CATHOLIC CHARITIES-PPA (Continued) **S107692394**

Feature Id: 0
Hazard Release Id: 386775
Medium: 703
Substance Abbrev.: 0
Unit Code: Not reported
Observation: False
Owner Operator: False
Lab Data: True
Sample Depth: Not reported
Start Date: 11/09/2005
End Date: Not reported
Min Concentration: Not reported
Max Concentration: Not reported
Sample Comment: 1170 mg/kg
Last Update By: RWILLIA
Update Date: 05/31/2007
Decode for MediumID: Soil

Substance ID.: 121679
Haz Release ID: 386776
Qty Released: unknown
Date Released: unknown
Update Date: 05/31/2007
Update By: RWILLIA
Substance Code: 7440-66-6
Substance Name: ZINC
Substance Abbrev.: Not reported
Substance Alias ID: 319302
Sub Alias Name: ZN
Sampling Result ID: 348618
Feature Id: 0
Hazard Release Id: 386776
Medium: 703
Substance Abbrev.: 0
Unit Code: Not reported
Observation: False
Owner Operator: False
Lab Data: True
Sample Depth: Not reported
Start Date: 11/09/2005
End Date: Not reported
Min Concentration: Not reported
Max Concentration: Not reported
Sample Comment: 2480 mg/kg
Last Update By: RWILLIA
Update Date: 05/31/2007
Decode for MediumID: Soil

Substance ID.: 121623
Haz Release ID: 386864
Qty Released: unknown
Date Released: unknown
Update Date: 05/22/2007
Update By: RWILLIA
Substance Code: 74-82-8
Substance Name: METHANE
Substance Abbrev.: Not reported

CATHOLIC CHARITIES-PPA (Continued) **S107692394**

Sampling Result ID: 348866
Feature Id: 0
Hazard Release Id: 386864
Medium: 700
Substance Abbrev.: 0
Unit Code: Not reported
Observation: False
Owner Operator: False
Lab Data: True
Sample Depth: Not reported
Start Date: 04/11/2006
End Date: Not reported
Min Concentration: Not reported
Max Concentration: Not reported
Sample Comment: 63,000 ppm
Last Update By: RWILLIA
Update Date: 05/31/2007
Decode for MediumID: Other

Narrative:

NARR ID: 5747855
NARR Code: Contamination
Created By: ADENNIS
Created Date: 02/15/2006
Updated By: RWILLIA
Updated Date: 05/22/2007
Decode for NarcdID: Contamination
NARR Comments: The 1928 Sanborn Map shows a gulch running through the properties that was apparently filled prior to the 1940s. Exploration of the fill shows that it extends up to 16.5 feet in depth and contains black sands similar to foundry sands. Fill material contains elevated concentrations of arsenic, copper, lead, and other metals. Two LUST sites exist on the property and have file numbers: 26-96-0187 and 26-96-0188. Additional USTs may exist on the property. RW-SRP-5/22/07 - One of these UST sites was closed with a <quot>pocket<quot> of inaccessable contamination below a building. Redevelopment plans now call for demolition of site buildings and contaminated soil is planned for removal.

NARR ID: 5749320
NARR Code: Data Sources
Created By: RWILLIA
Created Date: 05/23/2007
Updated By: RWILLIA
Updated Date: 06/11/2007
Decode for NarcdID: Data Sources
NARR Comments: Targeted Brownfields Assessment Report: Fill Quality Evaluation and Delineation (Version 2), Volumns 1 and 2, Hahn And Associates, August 23, 2006. Targeted Brownfields Assessment Report: Fill Quality Evaluation, Hahn and Associates, December 7, 2005.

NARR ID: 5749321
NARR Code: General Site Description
Created By: RWILLIA
Created Date: 05/23/2007
Updated By: RWILLIA
Updated Date: 05/23/2007
Decode for NarcdID: General Site Description

CATHOLIC CHARITIES-PPA (Continued) **S107692394**

NARR Comments: Several small warehouse buildings in a shallow ravine just south of Powell Blvd.

NARR ID: 5749293
NARR Code: Hazardous Substance/Waste Types
Created By: JWAGGY
Created Date: 05/22/2007
Updated By: RWILLIA
Updated Date: 05/22/2007
Decode for NarcdID: Hazardous Substance/Waste Types
NARR Comments: Copper, lead, and zinc are sporadically present in the fill soils at concentrations greater than background. Methane is present at concentrations greater than DEQ action levels.

NARR ID: 5747857
NARR Code: Site Location
Created By: ADENNIS
Created Date: 02/15/2006
Updated By: ADENNIS
Updated Date: 02/15/2006
Decode for NarcdID: Site Location
NARR Comments: Twnshp/Range/Sect: T1S-R1E/Sec. 12 Tax Lots: 12700, 13100, 13200, 13800, 13900, 14000, 14100, 14600, 14700, 14800, 14900, 15000, 16000

NARR ID: 5749311
NARR Code: Manner of Release
Created By: RWILLIA
Created Date: 05/22/2007
Updated By: RWILLIA
Updated Date: 05/31/2007
Decode for NarcdID: Manner of Release
NARR Comments: Testpits and borings in gulch or revine fill show that woody debris is present in the fill material. Methane generated by decaying woody debris in the fill is thought to have led to the active production of methane in the fill area.

NARR ID: 5749294
NARR Code: Media Contamination
Created By: JWAGGY
Created Date: 05/22/2007
Updated By: JWAGGY
Updated Date: 05/22/2007
Decode for NarcdID: Media Contamination
NARR Comments: Soil

NARR ID: 5749312
NARR Code: Pathways Other Hazards
Created By: RWILLIA
Created Date: 05/22/2007
Updated By: RWILLIA
Updated Date: 05/23/2007
Decode for NarcdID: Pathways & Other Hazards
NARR Comments: After extensive investigation metals contamination in the fill soil is too sporadic to be considered a risk for direct contact. Methane concentrations generated by the fill soil are high enough to be considered a potential explosion hazard for overlying buildings without vapor mitigation systems.

CATHOLIC CHARITIES-PPA (Continued) **S107692394**

NARR ID: 5747856
NARR Code: Remedial Action
Created By: ADENNIS
Created Date: 02/15/2006
Updated By: KDAUGHE
Updated Date: 07/13/2023
Decode for NarcdID: Remedial Action
NARR Comments: Site includes 2644 & 2740 SE Powell; 3601 SE 27th; and 3605 SE 28th Initial investigation of the fill materials consisted of 16 soil borings and 6 test pits. The fill material contained brick, mortar, concrete, glass, wire, lumber, metal pipe, tree parts, and apparent foundry sands. Groundwater was encountered at depths between 16-28.5 feet. The prospective purchaser of the site plans mixed use redevelopment including residential, office, and possibly retail uses. Further investigation is planned for fill material and groundwater. Additional push probe investigation resulted in discovery of elevated methane concentrations at two points within the fill. Permanent methane monitoring points will be installed. Fill soil and groundwater below contained only minor metals and trace VOC contamination below risk screening values. RKW 8/3/06. Five permanent methane monitoring points have been installed in the central fill portion of the site. Monthly measurements show consistent methane from 0-33,000 ppm. New buildings with engineering controls (passive vapor collection system) planned for the site with ground breaking scheduled for late summer 2007. RKW 11/28/06. Building demolition completed by mid-July. Gasoline-contaminated soil remaining under the building foundation is being excavated. The source of gasoline contamination was an old UST, removed under DEQ tanks project ID #26-96-0188. (RKW 7/16/07) Foundation for new building under construction. Geovent and liquid boot seal being installed before slab cement pour. (RKW 11/14/07) Building completed and ready for occupation. Pre-occupancy monitoring for methane inside the building did not find any detections. Low levels of methane were detected in vent risers in one event. Subslab sample points were sampled for VOCs and several, largely petroleum-related VOCs were detected. Using a conservative attenuation factor of 100X (1000X more realistic for an engineered system) the benzene concentration is still an order of magnitude less than the indoor air RBC. (RKW 10/15/08) Final monitoring plan to measure methane annually in sample ports and vent risers. VOCs will not be routinely measured as low concentration combined with vapor barrier/ventilation system system judged highly protective. Conditional NFA dated 12/9/08. (RKW 12/11/08) Annual methane monitoring in the sub-slab space below the building was performed in March 2011. No methane was detected; unsafe conditions are not present. (RKW 4/4/11) After five years of annual methane monitoring with no detections, the methane monitoring will no longer be required. Engineering controls at the site will need to be maintained. (RKW 8/6/13)

NARR ID: 5747860
NARR Code: Health Threats
Created By: RWILLIA
Created Date: 02/15/2006
Updated By: RWILLIA
Updated Date: 05/31/2007
Decode for NarcdID: Health Threats
NARR Comments: Elevated metals concentrations was initially considered a potential

CATHOLIC CHARITIES-PPA (Continued) **S107692394**

risk to underground construction and utility workers. Contaminated fill may have leached metals to the groundwater below the site.

NARR ID: 5747862
NARR Code: Site History
Created By: RWILLIA
Created Date: 02/15/2006
Updated By: KDAUGHE
Updated Date: 07/13/2023
Decode for NarcdID: Site History
NARR Comments: The three principal metals of concern -- lead, copper, and zinc -- are the same three metals identified as primary contaminants at the nearby American Bronze site (ECSI #1400) a few blocks west of the site. The American Bronze site is the presumed location of a historic foundry known as the NW Foundry and Furnace Company, which may have been the source of foundry sands found in fill at the Catholic Charities site. Twnshp/Range/Sect: T1S-R1E/Sec. 12 Tax Lots: 12700, 13100, 13200, 13800, 13900, 14000, 14100, 14600, 14700, 14800, 14900, 15000, 16000

Site Control:
Site Control #: 527
Control Number: 27
Begin Date: 07/15/2007
End Date: Not reported
Frequency Of Review: 12
Last Reviewed By: Bob Williams, DEQ
Last Reviewed Date: 04/04/2011
Last Update By: KDAUGHE
Last Updated Date: 07/23/2022
Site Comment: Vapor barrier system installed below new housing. March 09-subslab probes and vent risers monitored for methane; no methane detected. 3/25/2010 Annual monitoring event on Feb 25, 2010 found no methane detected in sampling ports or vent risers. 4-4-2011 No methane detected.

Administrative Action:
Action ID: 9422
Region: Northwestern Region
Complete Date: Not reported
Rank Value: Not reported
Cleanup Flag: False
Created Date: 10/15/2008
Decode for AgencyID: Department of Environmental Quality
Decode for RegionID: Northwest Region
Category: Remedial Action
Action Code Flag: False
Action: Engineering Control
Further Action: 0
Comments: Not reported

Action ID: 9411
Region: Northwestern Region
Complete Date: 12/09/2008
Rank Value: Not reported
Cleanup Flag: True
Created Date: 12/11/2008
Decode for AgencyID: Department of Environmental Quality

CATHOLIC CHARITIES-PPA (Continued) **S107692394**

Decode for RegionID: Northwest Region
Category: Remedial Action
Action Code Flag: False
Action: No Further Action (Conditional)
Further Action: 0
Comments: Not reported

Action ID: 9499
Region: Northwestern Region
Complete Date: 05/08/2007
Rank Value: Not reported
Cleanup Flag: False
Created Date: 07/29/2007
Decode for AgencyID: Department of Environmental Quality
Decode for RegionID: Northwest Region
Category: Listing Action
Action Code Flag: False
Action: Proposal for Inventory recommended
Further Action: 0
Comments: Not reported

Action ID: 9438
Region: Northwestern Region
Complete Date: 12/28/2007
Rank Value: Not reported
Cleanup Flag: False
Created Date: 01/08/2008
Decode for AgencyID: Department of Environmental Quality
Decode for RegionID: Northwest Region
Category: Listing Action
Action Code Flag: False
Action: Facility placed on Confirmed Release List
Further Action: 0
Comments: Not reported

Action ID: 9439
Region: Northwestern Region
Complete Date: 12/28/2007
Rank Value: Not reported
Cleanup Flag: False
Created Date: 01/08/2008
Decode for AgencyID: Department of Environmental Quality
Decode for RegionID: Northwest Region
Category: Listing Action
Action Code Flag: False
Action: Facility placed on Inventory
Further Action: 0
Comments: Not reported

Action ID: 9424
Region: Not reported
Complete Date: 02/15/2006
Rank Value: Not reported
Cleanup Flag: False
Created Date: 02/15/2006
Decode for AgencyID: Department of Environmental Quality
Decode for RegionID: Not reported

CATHOLIC CHARITIES-PPA (Continued) **S107692394**

Category: Administrative Action
Action Code Flag: False
Action: Site added to database
Further Action: Not reported
Comments: Not reported

Action ID: 9511
Region: Northwestern Region
Complete Date: 09/26/2006
Rank Value: Not reported
Cleanup Flag: False
Created Date: 02/15/2006
Decode for AgencyID: Department of Environmental Quality
Decode for RegionID: Northwest Region
Category: Remedial Action
Action Code Flag: False
Action: SITE INVESTIGATION
Further Action: 0
Comments: Not reported

Action ID: 9464
Region: Northwestern Region
Complete Date: 09/26/2006
Rank Value: Not reported
Cleanup Flag: False
Created Date: 02/24/2006
Decode for AgencyID: Department of Environmental Quality
Decode for RegionID: Northwest Region
Category: Remedial Action
Action Code Flag: False
Action: Prospective Purchaser Agreement
Further Action: 0
Comments: Not reported

Action ID: 9498
Region: Northwestern Region
Complete Date: 05/08/2007
Rank Value: Not reported
Cleanup Flag: False
Created Date: 05/08/2007
Decode for AgencyID: Department of Environmental Quality
Decode for RegionID: Northwest Region
Category: Listing Action
Action Code Flag: False
Action: Proposal for Confirmed Release List recommended
Further Action: 0
Comments: Not reported

Action ID: 9470
Region: Northwestern Region
Complete Date: 09/26/2006
Rank Value: Not reported
Cleanup Flag: False
Created Date: 05/23/2007
Decode for AgencyID: Department of Environmental Quality
Decode for RegionID: Northwest Region
Category: Remedial Action

CATHOLIC CHARITIES-PPA (Continued) **S107692394**

Action Code Flag: False
Action: Other remedial or investigative action recommended
Further Action: 0
Comments: Not reported

Action ID: 9459
Region: Northwestern Region
Complete Date: 12/07/2005
Rank Value: Not reported
Cleanup Flag: False
Created Date: 06/11/2007
Decode for AgencyID: Department of Environmental Quality
Decode for RegionID: Northwest Region
Category: Remedial Action
Action Code Flag: False
Action: PRELIMINARY ASSESSMENT EQUIVALENT
Further Action: 0
Comments: Not reported

Enginering Control:
Name: CATHOLIC CHARITIES-PPA
Address: 2644 SE POWELL
City,State,Zip: PORTLAND, OR 97202
Site Control Sequence #: 527
Site Id: 4589
Control Sequence #: 27
Begin Date: 07/15/2007
End Date: Not reported
Frequency Of Review: 12
Last Reviewed By: Bob Williams, DEQ
Last Review Date: 04/04/2011
Last Updated By: KDAUGHE
Last Updated Date: 07/23/2022
Group Sequence #: 6
Control Code: SVP
Control Description: Soil venting, passive
FK Type Code: 2
Group Code: LTC
Group Description: Long-Term Controls
Type Code: E
Type Description: Engineering
Comments: Vapor barrier system installed below new housing. March 09-subslab probes and vent risers monitored for methane; no methane detected. 3/25/2010 Annual monitoring event on Feb 25, 2010 found no methane detected in sampling ports or vent risers. 4-4-2011 No methane detected.

VCS:
Name: CATHOLIC CHARITIES-PPA
Address: 2644 SE POWELL BLVD
City,State,Zip: PORTLAND, OR 97202
ECS Site ID: 4589
Facility Size: 2.4
Action: Prospective Purchaser Agreement
Start Date: Not reported
End Date: 12/20/2005

CATHOLIC CHARITIES-PPA (Continued) **S107692394**

Program: Not reported
Latitude: Not reported
Longitude: Not reported
Primary Action Flag: N
Investigation Code: Not reported
IC EC: Not reported
Region: Not reported

Name: CATHOLIC CHARITIES-PPA
Address: 2644 SE POWELL
City,State,Zip: PORTLAND, OR 97202
ECS Site ID: 4589
Facility Size: 2.4 acres
Action: PRELIMINARY ASSESSMENT EQUIVALENT
Start Date: 11/09/2005
End Date: 12/07/2005
Program: VCS
Latitude: 45.4969
Longitude: -122.6381
Primary Action Flag: False
Investigation Code: LIS
IC EC: Not reported
Region: Not reported

Name: CATHOLIC CHARITIES-PPA
Address: 2644 SE POWELL
City,State,Zip: PORTLAND, OR 97202
ECS Site ID: 4589
Facility Size: 2.4 acres
Action: Other remedial or investigative action recommended
Start Date: 09/26/2006
End Date: 09/26/2006
Program: VCS
Latitude: 45.4969
Longitude: -122.6381
Primary Action Flag: False
Investigation Code: LIS
IC EC: Not reported
Region: Not reported

Name: CATHOLIC CHARITIES-PPA
Address: 2644 SE POWELL
City,State,Zip: PORTLAND, OR 97202
ECS Site ID: 4589
Facility Size: 2.4 acres
Action: Proposal for Confirmed Release List recommended
Start Date: 05/08/2007
End Date: 05/08/2007
Program: VCS
Latitude: 45.4969
Longitude: -122.6381
Primary Action Flag: False
Investigation Code: LIS
IC EC: Not reported
Region: Not reported

Name: CATHOLIC CHARITIES-PPA

CATHOLIC CHARITIES-PPA (Continued) **S107692394**

Address:	2644 SE POWELL
City,State,Zip:	PORTLAND, OR 97202
ECS Site ID:	4589
Facility Size:	2.4 acres
Action:	Proposal for Inventory recommended
Start Date:	05/08/2007
End Date:	05/08/2007
Program:	VCS
Latitude:	45.4969
Longitude:	-122.6381
Primary Action Flag:	False
Investigation Code:	LIS
IC EC:	Not reported
Region:	Not reported

Name:	CATHOLIC CHARITIES-PPA
Address:	2644 SE POWELL
City,State,Zip:	PORTLAND, OR 97202
ECS Site ID:	4589
Facility Size:	2.4 acres
Action:	SITE INVESTIGATION
Start Date:	02/10/2006
End Date:	09/26/2006
Program:	VCS
Latitude:	45.4969
Longitude:	-122.6381
Primary Action Flag:	False
Investigation Code:	LIS
IC EC:	Not reported
Region:	Not reported

Name:	CATHOLIC CHARITIES-PPA
Address:	2644 SE POWELL
City,State,Zip:	PORTLAND, OR 97202
ECS Site ID:	4589
Facility Size:	2.4 acres
Action:	No Further Action (Conditional)
Start Date:	12/09/2008
End Date:	12/09/2008
Program:	VCS
Latitude:	45.4969
Longitude:	-122.6381
Primary Action Flag:	True
Investigation Code:	LIS
IC EC:	Not reported
Region:	Not reported

OR BROWNFIELDS:

Name:	CATHOLIC CHARITIES-PPA
Address:	2644 SE POWELL
City,State,Zip:	PORTLAND, OR 97202
Geolocation Id:	91734
Status:	No Further Action (Conditional)
Brownfield:	Not reported
Lat/Long:	45.4969 / -122.638

523
WSW
1/2-1
0.813 mi.
4294 ft.

US BANK PROPERTY
3305-3439 AND 3400-3500 SW BOND AVE
PORTLAND, OR 97239

OR ECSI **S106497226**
OR VCP **N/A**
OR BROWNFIELDS

Relative:
Lower

Actual:
41 ft.

ECSI:

Name:	US BANK PROPERTY
Address:	SW GIBBS TO SW PENNOYER, SW MOODY TO RIVER
City,State,Zip:	PORTLAND, OR 97239
State ID Number:	4036
Brown ID:	Brownfield Site - DEQ Tech Assistance
Study Area:	False
Region ID:	2
Legislatve ID:	0
Investigation:	Suspect
FACA ID:	81187
Further Action:	0
Lat/Long (dms):	45 29 55.00 / -122 40 9.80
County Code:	26.00
Score Value:	Not reported
Cerclis ID:	Not reported
Township Coord.:	1.00
Township Zone:	S
Range Coord:	1.00
Range Zone:	E
Section Coord:	10
Qtr Section:	AC
Tax Lots:	301-304, 306-309, 90000
Size:	14.2 acres
NPL:	False
Orphan:	False
Updated By:	GWISTAR
Update Date:	07/14/2014
Created Date:	01/12/2004
Decode For RegionID:	Northwest Region
Decode For BrownID:	Brownfield Site - DEQ Technical Assistance
Decode For Furtheract:	Not reported
Decode For Investstat:	Suspect
Decode For Legislative:	Not reported

Narrative:

NARR ID:	5753630
NARR Code:	Data Sources
Created By:	RWELLS
Created Date:	10/14/2011
Updated By:	RWELLS
Updated Date:	10/14/2011
Decode for NarcdID:	Data Sources
NARR Comments:	(a)Remedial Investigation/Focused Feasibility Study, South Waterfront Greenway Site-Central District, SW Gibbs Street to SW Lane Street, Portland, Oregon; prepared by Hart Crowser for the Portland Development Commission, May 24, 2011. (b)Summary of Groundwater, South Waterfront Central District Greenway Trail, Portland Oregon, DEQ ECSI # 3993 (Pacific Richland Site) and # 4036 (US Bank Site); prepared by GeoDesign, Inc., August 23, 2011.

NARR ID:	5746778
NARR Code:	General Site Description
Created By:	GWISTAR

US BANK PROPERTY (Continued) **S106497226**

Created Date: 06/29/2005
Updated By: GWISTAR
Updated Date: 06/29/2005
Decode for NarcdID: General Site Description
NARR Comments: The US Bank site is within the South Waterfront Development District, in Portland. Redevelopment of the property for mixed urban residential/commercial uses began in 2004.

NARR ID: 5750198
NARR Code: Site Location
Created By: SFORTUN
Created Date: 02/19/2008
Updated By: SFORTUN
Updated Date: 02/19/2008
Decode for NarcdID: Site Location
NARR Comments: The site is comprised of nine tax lots, bounded on the north by SW Gibbs Street, and on the east by the Willamette River. The eastern 2/3 of the site is bounded on the south by SW Pennoyer Street, and the western 1/3 is bounded on the south by SW Curry Street. The northern 2/3 of the site is bounded on the west by SW Moody Avenue, and the southern 1/3 is bounded on the west by SW Bond Avenue.

NARR ID: 5746780
NARR Code: Remedial Action
Created By: GWISTAR
Created Date: 06/29/2005
Updated By: GWISTAR
Updated Date: 05/31/2011
Decode for NarcdID: Remedial Action
NARR Comments: (5/16/05 HBlischke/VCP) Excavation at Blocks 25 (Tax Lot 308) and 29 (Tax Lot 307) for development was conducted between June and August, 2004, to prepare the site for development. Site investigations identified limited areas of petroleum-hydrocarbon contaminated soil near Blocks 25 and 29. These areas were removed during isolated removal actions as well as during excavation for property development. The excavation was conducted in accordance with the DEQ-approved Soil Management Plan, South Waterfront Central District, Portland, Oregon, dated February 3, 2004 and addenda to the soil management plan. Recent groundwater monitoring events showed contaminant concentrations in groundwater to be below risk-based concentrations and thus do not pose a risk to human health or the environment. Based on this information, DEQ has concluded that Blocks 25 and 29 of the US Bank site does not pose an unacceptable risk to public health or the environment. No further action is required at Blocks 25 and 29 of the US Bank site by current or future owners under Oregon Environmental Cleanup Law, ORS 465.200 et seq., unless new or previously undisclosed information becomes available. Other Blocks within this 17-acre site will be issued no further action (NFA) determinations as the excavations are completed in accordance with the Soil Management Plan and addenda (referred to above). (5/24/11 MGreenburg/ICP) DEQ has issued an NFA for Block 31, the Mirabella property.

NARR ID: 5746779
NARR Code: Site History
Created By: GWISTAR
Created Date: 06/29/2005

US BANK PROPERTY (Continued) **S106497226**

Updated By: SFORTUN
Updated Date: 02/19/2008
Decode for NarcdID: Site History
NARR Comments: The larger US Bank site, currently being developed for urban residential and commercial use, had past uses including shipbuilding (1943 to 1945), steel and metal fabricating, and electrical products manufacturing. Blocks 25 (Tax Lot 308) and 29 (Tax Lot 307) were primarily used for storage of logging equipment and surplus Zidell Marine equipment, and most recently, the site was occupied by a warehouse/office building on the western portion, and associated paved parking and loading docks on the eastern portion.

NARR ID: 5753629
NARR Code: 1922
Created By: RWELLS
Created Date: 10/14/2011
Updated By: RWELLS
Updated Date: 10/14/2011
Decode for NarcdID: Current Site Summary Statement
NARR Comments: The eastern portion of the site was purchased by the Portland Development Commission (PDC) for development into the CD Greenway Trail (ECSI # 5277). The eastern portion of the US Bank site was was excised and included into the CD Greenway site. Based on a review of site data, DEQ has concluded that groundwater beneath the CD Greenway site has not been significantly impacted, and therefore does not pose a risk to public health or the environment. A no further action determination for groundwater is recommended and the decommissioning of monitoring well MW-2 has been approved.

Administrative Action:
Action ID: 9470
Region: Northwestern Region
Complete Date: 10/31/2008
Rank Value: Not reported
Cleanup Flag: False
Created Date: 02/04/2009
Decode for AgencyID: Department of Environmental Quality
Decode for RegionID: Northwest Region
Category: Remedial Action
Action Code Flag: False
Action: Other remedial or investigative action recommended
Further Action: Medium-Low
Comments: Not reported

Action ID: 9463
Region: Northwestern Region
Complete Date: 05/24/2011
Rank Value: Not reported
Cleanup Flag: False
Created Date: 05/31/2011
Decode for AgencyID: Department of Environmental Quality
Decode for RegionID: Northwest Region
Category: Remedial Action
Action Code Flag: False
Action: Partial No Further Action
Further Action: 0
Comments: Not reported

US BANK PROPERTY (Continued) **S106497226**

Action ID: 9463
Region: Northwestern Region
Complete Date: 10/14/2011
Rank Value: Not reported
Cleanup Flag: False
Created Date: 03/26/2012
Decode for AgencyID: Department of Environmental Quality
Decode for RegionID: Northwest Region
Category: Remedial Action
Action Code Flag: False
Action: Partial No Further Action
Further Action: 0
Comments: Not reported

Action ID: 9413
Region: Northwestern Region
Complete Date: 07/31/2012
Rank Value: Not reported
Cleanup Flag: False
Created Date: 12/11/2014
Decode for AgencyID: Department of Environmental Quality
Decode for RegionID: Northwest Region
Category: Remedial Action
Action Code Flag: False
Action: Closeout activities on completed project
Further Action: 0
Comments: Not reported

Action ID: 9424
Region: Not reported
Complete Date: 01/12/2004
Rank Value: Not reported
Cleanup Flag: False
Created Date: 01/12/2004
Decode for AgencyID: Department of Environmental Quality
Decode for RegionID: Not reported
Category: Administrative Action
Action Code Flag: False
Action: Site added to database
Further Action: Not reported
Comments: Not reported

Action ID: 9433
Region: Northwestern Region
Complete Date: Not reported
Rank Value: Not reported
Cleanup Flag: False
Created Date: 01/12/2004
Decode for AgencyID: Department of Environmental Quality
Decode for RegionID: Northwest Region
Category: Remedial Action
Action Code Flag: False
Action: INDEPENDENT CLEANUP
Further Action: Medium-Low
Comments: Not reported

Action ID: 9463

US BANK PROPERTY (Continued) **S106497226**

Region: Northwestern Region
Complete Date: 05/16/2005
Rank Value: Not reported
Cleanup Flag: False
Created Date: 06/29/2005
Decode for AgencyID: Department of Environmental Quality
Decode for RegionID: Northwest Region
Category: Remedial Action
Action Code Flag: False
Action: Partial No Further Action
Further Action: 0
Comments: Not reported

VCS:
Name: US BANK PROPERTY
Address: 3305-3439 AND 3400-3500 SW BOND AVE
City,State,Zip: PORTLAND, OR 97239
ECS Site ID: 4036
Facility Size: 14.2
Action: Independent Cleanup
Start Date: 1/12/2004
End Date: Not reported
Program: Not reported
Latitude: Not reported
Longitude: Not reported
Primary Action Flag: N
Investigation Code: Not reported
IC EC: Not reported
Region: Not reported

Name: US BANK PROPERTY
Address: SW GIBBS TO SW PENNOYER, SW MOODY TO RIVER
City,State,Zip: PORTLAND, OR 97239
ECS Site ID: 4036
Facility Size: 14.2 acres
Action: INDEPENDENT CLEANUP
Start Date: 01/12/2004
End Date: Not reported
Program: VCP
Latitude: 45.4986
Longitude: -122.6694
Primary Action Flag: False
Investigation Code: SUS
IC EC: Not reported
Region: Not reported

Name: US BANK PROPERTY
Address: SW GIBBS TO SW PENNOYER, SW MOODY TO RIVER
City,State,Zip: PORTLAND, OR 97239
ECS Site ID: 4036
Facility Size: 14.2 acres
Action: Partial No Further Action
Start Date: 05/16/2005
End Date: 05/16/2005
Program: ICP
Latitude: 45.4986
Longitude: -122.6694

US BANK PROPERTY (Continued) **S106497226**

Primary Action Flag: False
Investigation Code: SUS
IC EC: Not reported
Region: Not reported

Name: US BANK PROPERTY
Address: SW GIBBS TO SW PENNOYER, SW MOODY TO RIVER
City,State,Zip: PORTLAND, OR 97239
ECS Site ID: 4036
Facility Size: 14.2 acres
Action: Partial No Further Action
Start Date: 05/24/2011
End Date: 05/24/2011
Program: ICP
Latitude: 45.4986
Longitude: -122.6694
Primary Action Flag: False
Investigation Code: SUS
IC EC: Not reported
Region: Not reported

Name: US BANK PROPERTY
Address: SW GIBBS TO SW PENNOYER, SW MOODY TO RIVER
City,State,Zip: PORTLAND, OR 97239
ECS Site ID: 4036
Facility Size: 14.2 acres
Action: Partial No Further Action
Start Date: 10/14/2011
End Date: 10/14/2011
Program: VCP
Latitude: 45.4986
Longitude: -122.6694
Primary Action Flag: False
Investigation Code: SUS
IC EC: Not reported
Region: Not reported

Name: US BANK PROPERTY
Address: SW GIBBS TO SW PENNOYER, SW MOODY TO RIVER
City,State,Zip: PORTLAND, OR 97239
ECS Site ID: 4036
Facility Size: 14.2 acres
Action: Other remedial or investigative action recommended
Start Date: 04/01/2008
End Date: 10/31/2008
Program: VCP
Latitude: 45.4986
Longitude: -122.6694
Primary Action Flag: False
Investigation Code: SUS
IC EC: Not reported
Region: Not reported

Name: US BANK PROPERTY
Address: SW GIBBS TO SW PENNOYER, SW MOODY TO RIVER
City,State,Zip: PORTLAND, OR 97239
ECS Site ID: 4036

US BANK PROPERTY (Continued) **S106497226**

Facility Size:	14.2 acres
Action:	Closeout activities on completed project
Start Date:	07/31/2012
End Date:	07/31/2012
Program:	VCP
Latitude:	45.4986
Longitude:	-122.6694
Primary Action Flag:	True
Investigation Code:	SUS
IC EC:	Not reported
Region:	Not reported

OR BROWNFIELDS:

Name:	US BANK PROPERTY
Address:	SW GIBBS TO SW PENNOYER, SW MOODY TO RIVER
City,State,Zip:	PORTLAND, OR 97239
Geolocation Id:	81187
Status:	Closeout activities on completed project
Brownfield:	Not reported
Lat/Long:	45.4986 / -122.669

524
WNW
1/2-1
0.814 mi.
4297 ft.

TRIMET WILLAMETTE RIVER BRIDGE **OR ECSI** **S111766413**
SOUTH WATERFRONT DISTRICT **OR INST CONTROL** **N/A**
PORTLAND, OR 97201 **OR VCP**

Relative:
Lower

Actual:
24 ft.

ECSI:

Name:	TRIMET WILLAMETTE RIVER BRIDGE
Address:	SOUTH WATERFRONT DISTRICT
City,State,Zip:	PORTLAND, OR 97201
State ID Number:	5713
Brown ID:	0
Study Area:	False
Region ID:	Not reported
Legislatve ID:	0
Investigation:	Suspect
FACA ID:	133824
Further Action:	0
Lat/Long (dms):	45 30 18.40 / -122 40 16.00
County Code:	26.00
Score Value:	Not reported
Cerclis ID:	Not reported
Township Coord.:	1.00
Township Zone:	S
Range Coord:	1.00
Range Zone:	E
Section Coord:	10
Qtr Section:	Not reported
Tax Lots:	201
Size:	2.24 acres
NPL:	False
Orphan:	False
Updated By:	KDAUGHE
Update Date:	08/23/2022
Created Date:	03/26/2012
Decode For RegionID:	Not reported

TRIMET WILLAMETTE RIVER BRIDGE (Continued) **S111766413**

Decode For BrownID: Not reported
Decode For Furtheract: Not reported
Decode For Investstat: Suspect
Decode For Legislative: Not reported
Alias Name: Tilikum Crossing
Alias Name: South Waterfront Donated Properties

Narrative:
NARR ID: 5754411
NARR Code: Contamination
Created By: SMANZAN
Created Date: 12/27/2012
Updated By: SMANZAN
Updated Date: 12/27/2012
Decode for NarcdID: Contamination
NARR Comments: Contamination is confined to soils on the TriMet Fee Parcel and beneath the capped construction easements. Contaminants include PCBs, antimony, arsenic, cadmium, chromium, copper, lead, mercury, nickel, zinc, PAHs, VOCs, petrolum hydrocarbons, and asbestos.

NARR ID: 5755853
NARR Code: Data Sources
Created By: KDANA
Created Date: 10/20/2015
Updated By: KDANA
Updated Date: 10/20/2015
Decode for NarcdID: Data Sources
NARR Comments: ECSI #689 (Zidell Waterfront Property). ECSI #875 (OHSU - Moody Ave. Units A, B, C). ECSI #5610 (Portland-Milwaukie Light Rail [PMLR] Project).

NARR ID: 5753959
NARR Code: General Site Description
Created By: GGAMOLO
Created Date: 03/26/2012
Updated By: GGAMOLO
Updated Date: 03/26/2012
Decode for NarcdID: General Site Description
NARR Comments: The subject properties are located in the South Waterfront District, City of Portland, Multnomah County, in Section 10, Township 1 South, Range 1 East, of the Willamette Meridian. The properties are in an industrialized and urbanized section of the city that are boarded to the east by the Willamette River at river mile (RM) 13.3; to the west by S.W. Moody Avenue; to the north by S.W. River Parkway; and to the south by Ross Island Bridge. Currently, entrance to the properties is from a gated access off of S.W. Moody Avenue. The properties are relatively flat and free from above ground structures. The basis of survey coordinate system used for legal description is North American Vertical Datum 1983 (NAVD 83), and the Oregon Coordinate System 1983.

NARR ID: 5755852
NARR Code: Site Location
Created By: KDANA
Created Date: 10/20/2015
Updated By: KDANA
Updated Date: 10/20/2015
Decode for NarcdID: Site Location
NARR Comments: The site extends along SW Porter Street from the Willamette River to

TRIMET WILLAMETTE RIVER BRIDGE (Continued) **S111766413**

Moody Avenue.

NARR ID: 5754412
NARR Code: Site Ownership
Created By: SMANZAN
Created Date: 12/27/2012
Updated By: SMANZAN
Updated Date: 12/27/2012
Decode for NarcdID: Site Ownership
NARR Comments: TriMet owns the Fee Parcel that includes the right of way for the bridge ramp on the west side of the Wllamette River. ZRZ (Zidell) and OHSU own property that provide construction easements to construct the ramp.

NARR ID: 5756011
NARR Code: Remedial Action
Created By: SMANZAN
Created Date: 02/26/2016
Updated By: SMANZAN
Updated Date: 02/26/2016
Decode for NarcdID: Remedial Action
NARR Comments: Remedial Action for this site is complete. Remedial action activities on the TriMet Fee Parcel include relocation of aproximately 10,000 cubic yards of contaminated soil exceeding ecological risk screening levels from the Zidell waterfront property to containment cells within the west side embankment structure for the Tilikum Bridge. An engineered concrete cap provides permanent containment of the relocated contaminated soil. Additional remedial action on the fee parcel consisted of the removal and management of contaminated soil necessary to construct abutments and retaining walls for the west side embankment structure (bridge ramp). These soils were managed as required by a DEQ-approved Soil Managment Plan.

NARR ID: 5756012
NARR Code: Institutional Control
Created By: SMANZAN
Created Date: 02/26/2016
Updated By: SMANZAN
Updated Date: 02/26/2016
Decode for NarcdID: Institutional Control
NARR Comments: An Easement and Equitable Servitudes completed on January 28, 2011 restricts the use of groundwater beneath the fee parcel, requires routine maintenance and monitoring of the engineered cap, and prohibits cap disturbance that results in exposure to contaminated soil without written approval from DEQ.

NARR ID: 5754410
NARR Code: Site History
Created By: SMANZAN
Created Date: 12/27/2012
Updated By: KDANA
Updated Date: 10/20/2015
Decode for NarcdID: Site History
NARR Comments: TriMet acquired property from OHSU (ECSI #875) and ZRZ (ECSI #689) in January 2011 in order to construct a bridge ramp and transit station for the Portland-Milwaukie Light Rail line (ECSI #5610). TriMet is required to comply with soil management provisions specified in the

TRIMET WILLAMETTE RIVER BRIDGE (Continued) **S111766413**

ZRZ and OHSU RODs, and a Soil Management Plan approved by DEQ in February 2011. Soil management activities are required on the acquired property (Fee Parcel) and also on surrounding property (construction easements) in order to accomodate equipment and construction supply and material needs to construct the bridge ramp. The bridge ramp will also serve as an engineered containment cell to encapsulate ecological hot spot soil that was removed from the ZRZ property bank required by DEQ as part of remedial action on the ZRZ property. While preparing to construct the bridge abuntment and bent, TriMet removed approximately 860 cubic yards of soil from four 8-foot diameter shaft borings completed to approximately 115 feet below ground surface. These soils were removed and transported to appropriate disposal facilities as required in the Contaminated Media Management Plan approved by DEQ in February 2012.

NARR ID: 5754413
NARR Code: 1922
Created By: SMANZAN
Created Date: 12/27/2012
Updated By: GWISTAR
Updated Date: 08/23/2016
Decode for NarcdID: Current Site Summary Statement
NARR Comments: [Feb. 2016] Remedial actions for this site are complete.

Site Control:
Site Control #: 1309
Control Number: 3
Begin Date: 01/31/2011
End Date: Not reported
Frequency Of Review: 60
Last Reviewed By: Kevin Dana
Last Reviewed Date: 12/09/2020
Last Update By: KDAUGHE
Last Updated Date: 08/23/2022
Site Comment: Recorded by Multnomah County. Requires maintenance of engineered cap and containment system beneath Porter Avenue light rail station west of Tilikum Crossing.

Administrative Action:
Action ID: 9464
Region: Northwestern Region
Complete Date: 01/12/2011
Rank Value: Not reported
Cleanup Flag: False
Created Date: 12/27/2016
Decode for AgencyID: Department of Environmental Quality
Decode for RegionID: Northwest Region
Category: Remedial Action
Action Code Flag: False
Action: Prospective Purchaser Agreement
Further Action: 0
Comments: Not reported

Action ID: 9424
Region: Not reported
Complete Date: 03/26/2012
Rank Value: Not reported
Cleanup Flag: False

TRIMET WILLAMETTE RIVER BRIDGE (Continued) **S111766413**

Created Date: 03/26/2012
Decode for AgencyID: Department of Environmental Quality
Decode for RegionID: Not reported
Category: Administrative Action
Action Code Flag: False
Action: Site added to database
Further Action: Not reported
Comments: Not reported

Action ID: 9511
Region: Northwestern Region
Complete Date: 02/26/2016
Rank Value: Not reported
Cleanup Flag: False
Created Date: 03/26/2012
Decode for AgencyID: Department of Environmental Quality
Decode for RegionID: Northwest Region
Category: Remedial Action
Action Code Flag: False
Action: SITE INVESTIGATION
Further Action: 0
Comments: Not reported

Action ID: 9413
Region: Northwestern Region
Complete Date: 03/01/2016
Rank Value: Not reported
Cleanup Flag: False
Created Date: 08/23/2016
Decode for AgencyID: Department of Environmental Quality
Decode for RegionID: Northwest Region
Category: Remedial Action
Action Code Flag: False
Action: Closeout activities on completed project
Further Action: 0
Comments: Not reported

Action ID: 9410
Region: Northwestern Region
Complete Date: 01/31/2011
Rank Value: Not reported
Cleanup Flag: False
Created Date: 10/20/2015
Decode for AgencyID: Department of Environmental Quality
Decode for RegionID: Northwest Region
Category: Remedial Action
Action Code Flag: False
Action: Consent Decree
Further Action: 0
Comments: Not reported

Institutional Control:
Name: TRIMET WILLAMETTE RIVER BRIDGE
Address: SOUTH WATERFRONT DISTRICT
City,State,Zip: PORTLAND, OR 97201
Site Control Sequence #: 1309
Site Id: 5713

TRIMET WILLAMETTE RIVER BRIDGE (Continued) **S111766413**

Control Sequence #:	3
Begin Date:	01/31/2011
End Date:	Not reported
Frequency Of Review:	60
Last Reviewed By:	Kevin Dana
Last Review Date:	12/09/2020
Last Updated By:	KDAUGHE
Last Updated Date:	08/23/2022
Group Sequence #:	2
Control Code:	EES
Control Description:	Easement Equitable Servitude
FK Type Code:	1
Group Code:	PR
Group Description:	Proprietary
Type Code:	I
Type Description:	Institutional
Comments:	Recorded by Multnomah County. Requires maintenance of engineered cap and containment system beneath Porter Avenue light rail station west of Tilikum Crossing.

VCS:

Name:	TRIMET WILLAMETTE RIVER BRIDGE
Address:	SOUTH WATERFRONT DISTRICT
City,State,Zip:	PORTLAND, OR 97201
ECS Site ID:	5713
Facility Size:	2.24 acres
Action:	Consent Decree
Start Date:	12/21/2010
End Date:	01/31/2011
Program:	VCP
Latitude:	45.5051
Longitude:	-122.6711
Primary Action Flag:	False
Investigation Code:	SUS
IC EC:	Not reported
Region:	Not reported

Name:	TRIMET WILLAMETTE RIVER BRIDGE
Address:	SOUTH WATERFRONT DISTRICT
City,State,Zip:	PORTLAND, OR 97201
ECS Site ID:	5713
Facility Size:	2.24 acres
Action:	Prospective Purchaser Agreement
Start Date:	06/17/2010
End Date:	01/12/2011
Program:	VCP
Latitude:	45.5051
Longitude:	-122.6711
Primary Action Flag:	False
Investigation Code:	SUS
IC EC:	Not reported
Region:	Not reported

Name:	TRIMET WILLAMETTE RIVER BRIDGE
Address:	SOUTH WATERFRONT DISTRICT
City,State,Zip:	PORTLAND, OR 97201
ECS Site ID:	5713

TRIMET WILLAMETTE RIVER BRIDGE (Continued) **S111766413**

Facility Size:	2.24 acres
Action:	SITE INVESTIGATION
Start Date:	03/26/2012
End Date:	02/26/2016
Program:	VCP
Latitude:	45.5051
Longitude:	-122.6711
Primary Action Flag:	False
Investigation Code:	SUS
IC EC:	Not reported
Region:	Not reported

Name:	TRIMET WILLAMETTE RIVER BRIDGE
Address:	SOUTH WATERFRONT DISTRICT
City,State,Zip:	PORTLAND, OR 97201
ECS Site ID:	5713
Facility Size:	2.24 acres
Action:	Closeout activities on completed project
Start Date:	03/01/2016
End Date:	03/01/2016
Program:	VCP
Latitude:	45.5051
Longitude:	-122.6711
Primary Action Flag:	True
Investigation Code:	SUS
IC EC:	Not reported
Region:	Not reported

Name:	TRIMET WILLAMETTE RIVER BRIDGE
Address:	SOUTH WATERFRONT DISTRICT
City,State,Zip:	PORTLAND, OR 97201
ECS Site ID:	5713
Facility Size:	2.24
Action:	Prospective Purchaser Agreement
Start Date:	Not reported
End Date:	6/17/2010
Program:	Not reported
Latitude:	Not reported
Longitude:	Not reported
Primary Action Flag:	N
Investigation Code:	Not reported
IC EC:	Not reported
Region:	Not reported

---

525 North 1/2-1 0.820 mi. 4328 ft. **CUSTOM STAMPING SITE - NORTH BLOCK (FORMER)** **OR ECSI S123666796**
925 SE MAIN STREET **OR VCP N/A**
PORTLAND, OR 97214 **OR UIC**

Relative: Lower
Actual: 39 ft.

ECSI:

Name:	CUSTOM STAMPING SITE - NORTH BLOCK (FORMER)
Address:	925 SE MAIN STREET
City,State,Zip:	PORTLAND, OR 97214
State ID Number:	6327
Brown ID:	0
Study Area:	False
Region ID:	Not reported

CUSTOM STAMPING SITE - NORTH BLOCK (FORMER) (Continued) **S123666796**

Legislatve ID:	0
Investigation:	No Further Action
FACA ID:	153928
Further Action:	0
Lat/Long (dms):	45 30 49.00 / -122 39 21.00
County Code:	26.00
Score Value:	Not reported
Cerclis ID:	Not reported
Township Coord.:	1.00
Township Zone:	S
Range Coord:	1.00
Range Zone:	E
Section Coord:	2
Qtr Section:	Not reported
Tax Lots:	6500
Size:	0.68
NPL:	False
Orphan:	False
Updated By:	KDAUGHE
Update Date:	07/06/2023
Created Date:	03/05/2019
Decode For RegionID:	Not reported
Decode For BrownID:	Not reported
Decode For Furtheract:	Not reported
Decode For Investstat:	No Further Action
Decode For Legislative:	Not reported

Narrative:

NARR ID:	5757529
NARR Code:	Remedial Action
Created By:	RHOOD
Created Date:	06/13/2019
Updated By:	RHOOD
Updated Date:	06/13/2019
Decode for NarcdID:	Remedial Action
NARR Comments:	No remedial actions

NARR ID:	5757528
NARR Code:	1922
Created By:	RHOOD
Created Date:	06/13/2019
Updated By:	RHOOD
Updated Date:	06/13/2019
Decode for NarcdID:	Current Site Summary Statement
NARR Comments:	Simple cleanup. GeoDesign's Environmental Services report is in DEQ's file. Electronic document is available by request.

Administrative Action:

Action ID:	9424
Region:	Not reported
Complete Date:	03/05/2019
Rank Value:	Not reported
Cleanup Flag:	False
Created Date:	03/05/2019
Decode for AgencyID:	Department of Environmental Quality
Decode for RegionID:	Not reported
Category:	Administrative Action
Action Code Flag:	False

CUSTOM STAMPING SITE - NORTH BLOCK (FORMER) (Continued) **S123666796**

Action: Site added to database
Further Action: Not reported
Comments: Not reported

Action ID: 9519
Region: Northwestern Region
Complete Date: 04/25/2019
Rank Value: Not reported
Cleanup Flag: False
Created Date: 03/05/2019
Decode for AgencyID: Department of Environmental Quality
Decode for RegionID: Northwest Region
Category: Remedial Action
Action Code Flag: False
Action: VCS Waiting List
Further Action: 0
Comments: Not reported

Action ID: 9456
Region: Northwestern Region
Complete Date: 06/13/2019
Rank Value: Not reported
Cleanup Flag: False
Created Date: 04/25/2019
Decode for AgencyID: Department of Environmental Quality
Decode for RegionID: Northwest Region
Category: Remedial Action
Action Code Flag: False
Action: BASIC PRELIMINARY ASSESSEMENT
Further Action: 0
Comments: Not reported

Action ID: 9443
Region: Northwestern Region
Complete Date: 09/03/2019
Rank Value: Not reported
Cleanup Flag: False
Created Date: 06/13/2019
Decode for AgencyID: Department of Environmental Quality
Decode for RegionID: Northwest Region
Category: Remedial Action
Action Code Flag: False
Action: NO FURTHER STATE ACTION REQUIRED
Further Action: 0
Comments: Not reported

VCS:
Name: CUSTOM STAMPING SITE - NORTH BLOCK (FORMER)
Address: 925 SE MAIN STREET
City,State,Zip: PORTLAND, OR 97214
ECS Site ID: 6327
Facility Size: 0.68
Action: VCS Waiting List
Start Date: 03/05/2019
End Date: 04/25/2019
Program: VCP
Latitude: 45.5137

CUSTOM STAMPING SITE - NORTH BLOCK (FORMER) (Continued) **S123666796**

Longitude: -122.656
Primary Action Flag: False
Investigation Code: NFA
IC EC: Not reported
Region: Not reported

Name: CUSTOM STAMPING SITE - NORTH BLOCK (FORMER)
Address: 925 SE MAIN STREET
City,State,Zip: PORTLAND, OR 97214
ECS Site ID: 6327
Facility Size: 0.68
Action: NO FURTHER STATE ACTION REQUIRED
Start Date: 06/13/2019
End Date: 09/03/2019
Program: ICP
Latitude: 45.5137
Longitude: -122.656
Primary Action Flag: True
Investigation Code: NFA
IC EC: Not reported
Region: Not reported

OR UIC:
Name: CUSTOM BLOCKS - NORTH
Address: 925 SE MAIN STREET
City,State,Zip: PORTLAND, OR
UIC Well #: 1
Type: 5D2
Type Description: Storm Water Drainage
UIC Number: 15903
Facility Status: Registered & RA
Permittee Name: Not reported
Region Name: Not reported
Sic Code: Not reported
Permit Type RID: Not reported
Permit Type Name: Not reported
Issue Date: Not reported
Expiration Date: Not reported
Permit Status Name: Not reported
Permit Status Description: Not reported
Lat/Long: 45.5139 / -122.6562

EA526 **PORTLAND-MILWAUKIE LIGHT RAIL (PMLR) PROJECT** **OR ECSI** **S111119964**
SSE **SE 17TH & HOLGATE** **OR VCP** **N/A**
1/2-1 **PORTLAND, OR 97202**
0.827 mi.
4366 ft. **Site 2 of 2 in cluster EA**

Relative:
Higher

Actual:
60 ft.

ECSI:
Name: PORTLAND-MILWAUKIE LIGHT RAIL (PMLR) PROJECT
Address: MILWAUKIE TO PSU
City,State,Zip: PORTLAND, OR 97202
State ID Number: 5610
Brown ID: 0
Study Area: False
Region ID: Not reported
Legislatve ID: 831

PORTLAND-MILWAUKIE LIGHT RAIL (PMLR) PROJECT (Continued) **S111119964**

Investigation:	No Further Action
FACA ID:	167257
Further Action:	0
Lat/Long (dms):	45 29 25.00 / -122 38 54.00
County Code:	26.00
Score Value:	Not reported
Cerclis ID:	Not reported
Township Coord.:	Not reported
Township Zone:	Not reported
Range Coord:	Not reported
Range Zone:	Not reported
Section Coord:	Not reported
Qtr Section:	Not reported
Tax Lots:	Not reported
Size:	4672 acres
NPL:	False
Orphan:	False
Updated By:	KDAUGHE
Update Date:	10/04/2023
Created Date:	06/28/2011
Decode For RegionID:	Not reported
Decode For BrownID:	Not reported
Decode For Furtheract:	Not reported
Decode For Investstat:	No Further Action
Decode For Legislative:	Owner, operator or other party under agreement, order or consent decree under ORS 465.200 or 465.420

Hazardous Release:

Substance ID.:	121989
Haz Release ID:	387924
Qty Released:	unknown
Date Released:	unknown
Update Date:	03/27/2012
Update By:	KDANA
Substance Code:	ECD200
Substance Name:	OIL OR FUEL RELATED COMPOUNDS
Substance Abbrev.:	Not reported
Substance Category ID:	8532
Substance Category:	Petroleum Related Releases for OSPIRG Report
Category Level:	Not reported
Created By:	Not reported
Created Date:	12/17/2002
Substance Category ID:	8532
Substance Category:	Petroleum Related Releases for OSPIRG Report
Category Level:	Not reported
Created By:	Not reported
Created Date:	12/17/2002
Comment ID:	305459
Release Code:	Release Containment
Release Comments:	Highest soil concentration encountered near NE corner of OMSI light rail station.
Decode for Relcomcd:	Release Containment
Comment ID:	305471
Release Code:	General Comments
Release Comments:	Highest groundwater concentration encountered beneath rail alignment between SE Sherman St. & Caruthers St.
Decode for Relcomcd:	General Comments
Sampling Result ID:	350499

PORTLAND-MILWAUKIE LIGHT RAIL (PMLR) PROJECT (Continued) **S111119964**

Feature Id: 0
Hazard Release Id: 387924
Medium: 703
Substance Abbrev.: 0
Unit Code: 7
Observation: False
Owner Operator: False
Lab Data: True
Sample Depth: surface
Start Date: 09/02/2010
End Date: 09/02/2010
Min Concentration: Not reported
Max Concentration: 35300.00
Sample Comment: up to 35,300 ppm
Last Update By: KDANA
Update Date: 08/09/2012
Decode for MediumID: Soil
Sampling Result ID: 350512
Feature Id: 0
Hazard Release Id: 387924
Medium: 698
Substance Abbrev.: 0
Unit Code: 8
Observation: False
Owner Operator: False
Lab Data: True
Sample Depth: Not reported
Start Date: 04/27/2011
End Date: 04/27/2011
Min Concentration: Not reported
Max Concentration: 7410.00
Sample Comment: up to 7,410 ppb
Last Update By: KDANA
Update Date: 08/30/2012
Decode for MediumID: Groundwater

Substance ID.: 121639
Haz Release ID: 387925
Qty Released: unknown
Date Released: unknown
Update Date: 03/27/2012
Update By: KDANA
Substance Code: 7439-92-1
Substance Name: LEAD
Substance Abbrev.: Not reported
Substance Category ID: 8466
Substance Category: Inorganics
Category Level: Not reported
Created By: Not reported
Created Date: 12/17/2002
Substance Category ID: 8466
Substance Category: Inorganics
Category Level: Not reported
Created By: Not reported
Created Date: 12/17/2002
Substance Alias ID: 319256
Sub Alias Name: PB

PORTLAND-MILWAUKIE LIGHT RAIL (PMLR) PROJECT (Continued) **S111119964**

Comment ID: 305468
Release Code: General Comments
Release Comments: Highest concentration encountered beneath rail alignment at 5300 SE McLoughlin Blvd. (Minnesota Corn Processors)
Decode for Relcomcd: General Comments
Sampling Result ID: 350521
Feature Id: 0
Hazard Release Id: 387925
Medium: 703
Substance Abbrev.: 0
Unit Code: 7
Observation: False
Owner Operator: False
Lab Data: True
Sample Depth: 2 ft bgs
Start Date: 11/03/2010
End Date: 11/03/2010
Min Concentration: Not reported
Max Concentration: 865.00
Sample Comment: up to 865 ppm
Last Update By: KDANA
Update Date: 09/11/2012
Decode for MediumID: Soil

Substance ID.: 121374
Haz Release ID: 387926
Qty Released: unknown
Date Released: unknown
Update Date: 03/27/2012
Update By: KDANA
Substance Code: 50-32-8
Substance Name: BENZO(a)PYRENE
Substance Abbrev.: Not reported
Substance Category ID: 8476
Substance Category: Semi-volatiles
Category Level: Not reported
Created By: Not reported
Created Date: 12/17/2002
Substance Category ID: 8476
Substance Category: Semi-volatiles
Category Level: Not reported
Created By: Not reported
Created Date: 12/17/2002
Substance Alias ID: 318559
Sub Alias Name: B(a)P
Substance Alias ID: 318560
Sub Alias Name: BENZOPYRENE,3,4-
Substance Alias ID: 318561
Sub Alias Name: BENZPYRENE,3,4-
Substance Alias ID: 318562
Sub Alias Name: BP
Comment ID: 305465
Release Code: General Comments
Release Comments: Highest concentration encountered on south side of rail alignment between SE Sherman St. & Caruthers St. (Balzer Pacific Equipment Co.)
Decode for Relcomcd: General Comments
Sampling Result ID: 350322

PORTLAND-MILWAUKIE LIGHT RAIL (PMLR) PROJECT (Continued) **S111119964**

Feature Id: 0
Hazard Release Id: 387926
Medium: 703
Substance Abbrev.: 0
Unit Code: 7
Observation: False
Owner Operator: False
Lab Data: True
Sample Depth: 3 ft bgs
Start Date: 04/27/2011
End Date: 04/27/2011
Min Concentration: Not reported
Max Concentration: 136.00
Sample Comment: up to 136 ppm
Last Update By: KDANA
Update Date: 08/30/2012
Decode for MediumID: Soil

Substance ID.: 121462
Haz Release ID: 387927
Qty Released: unknown
Date Released: unknown
Update Date: 03/27/2012
Update By: KDANA
Substance Code: 56-55-3
Substance Name: BENZO(a)ANTHRACENE
Substance Abbrev.: Not reported
Substance Category ID: 8475
Substance Category: Semi-volatiles
Category Level: Not reported
Created By: Not reported
Created Date: 12/17/2002
Substance Category ID: 8475
Substance Category: Semi-volatiles
Category Level: Not reported
Created By: Not reported
Created Date: 12/17/2002
Substance Alias ID: 318790
Sub Alias Name: BENZ(a)ANTHRACENE
Substance Alias ID: 318791
Sub Alias Name: BENZANTHRACENE,1,2-
Substance Alias ID: 318792
Sub Alias Name: BENZANTHRENE
Substance Alias ID: 318793
Sub Alias Name: BENZOANTHRACENE
Substance Alias ID: 318794
Sub Alias Name: BENZPHENANTHRENE,2,3-
Substance Alias ID: 318795
Sub Alias Name: NAPHTHANTHRACENE
Substance Alias ID: 318796
Sub Alias Name: TETRAPHENE
Comment ID: 305462
Release Code: General Comments
Release Comments: Highest concentration encountered on south side of rail alignment between SE Sherman St. & Caruthers St. (Balzer Pacific Equipment Co.)
Decode for Relcomcd: General Comments
Sampling Result ID: 350323

PORTLAND-MILWAUKIE LIGHT RAIL (PMLR) PROJECT (Continued) **S111119964**

Feature Id: 0
Hazard Release Id: 387927
Medium: 703
Substance Abbrev.: 0
Unit Code: 7
Observation: False
Owner Operator: False
Lab Data: True
Sample Depth: 3 ft bgs
Start Date: 04/27/2011
End Date: 04/27/2011
Min Concentration: Not reported
Max Concentration: 162.00
Sample Comment: up to 162 ppm
Last Update By: KDANA
Update Date: 08/30/2012
Decode for MediumID: Soil

Substance ID.: 121192
Haz Release ID: 387928
Qty Released: unknown
Date Released: unknown
Update Date: 03/27/2012
Update By: KDANA
Substance Code: 205-99-2
Substance Name: BENZO(b)FLUORANTHENE
Substance Abbrev.: Not reported
Substance Category ID: 8477
Substance Category: Semi-volatiles
Category Level: Not reported
Created By: Not reported
Created Date: 12/17/2002
Substance Category ID: 8477
Substance Category: Semi-volatiles
Category Level: Not reported
Created By: Not reported
Created Date: 12/17/2002
Substance Alias ID: 317390
Sub Alias Name: B(b)F
Substance Alias ID: 317391
Sub Alias Name: BENZ(e)ACEPHENANTHRYLENE
Substance Alias ID: 317392
Sub Alias Name: BENZFLUORANTHENE,3,4-
Substance Alias ID: 317393
Sub Alias Name: BENZOFLUORANTHENE,2,3-
Substance Alias ID: 317394
Sub Alias Name: BENZOFLUORANTHENE,3,4-
Comment ID: 305467
Release Code: General Comments
Release Comments: Highest concentration encountered on south side of rail alignment between SE Sherman St. & Caruthers St. (Balzer Pacific Equipment Co.)
Decode for Relcomcd: General Comments
Sampling Result ID: 350324
Feature Id: 0
Hazard Release Id: 387928
Medium: 703
Substance Abbrev.: 0

PORTLAND-MILWAUKIE LIGHT RAIL (PMLR) PROJECT (Continued) **S111119964**

Unit Code: 7
Observation: False
Owner Operator: False
Lab Data: True
Sample Depth: 3 ft bgs
Start Date: 04/27/2011
End Date: 04/27/2011
Min Concentration: Not reported
Max Concentration: 154.00
Sample Comment: up to 154 ppm
Last Update By: KDANA
Update Date: 08/30/2012
Decode for MediumID: Soil

Substance ID.: 121868
Haz Release ID: 388016
Qty Released: unknown
Date Released: unknown
Update Date: 08/09/2012
Update By: KDANA
Substance Code: 91-20-3
Substance Name: NAPHTHALENE
Substance Abbrev.: Not reported
Substance Category ID: 8494
Substance Category: Semi-volatiles
Category Level: Not reported
Created By: Not reported
Created Date: 12/17/2002
Substance Category ID: 8494
Substance Category: Semi-volatiles
Category Level: Not reported
Created By: Not reported
Created Date: 12/17/2002
Substance Alias ID: 317793
Sub Alias Name: MOTH BALLS
Substance Alias ID: 317794
Sub Alias Name: NAPHTHENE
Substance Alias ID: 317795
Sub Alias Name: TAR CAMPHOR
Comment ID: 305458
Release Code: Release Containment
Release Comments: Highest soil concentration encountered on south side of rail alignment between SE Sherman St. & Caruthers St. (Balzer Pacific Equipment Co.)
Decode for Relcomcd: Release Containment
Comment ID: 305473
Release Code: General Comments
Release Comments: Highest groundwater concentration encountered beneath rail alignment at SE MLK Jr Blvd.
Decode for Relcomcd: General Comments
Sampling Result ID: 350498
Feature Id: 0
Hazard Release Id: 388016
Medium: 703
Substance Abbrev.: 0
Unit Code: 7
Observation: False
Owner Operator: False

PORTLAND-MILWAUKIE LIGHT RAIL (PMLR) PROJECT (Continued) **S111119964**

Lab Data: True
Sample Depth: 3 ft bgs
Start Date: 04/27/2011
End Date: 04/27/2011
Min Concentration: Not reported
Max Concentration: 18.70
Sample Comment: up to 18.7 ppm
Last Update By: KDANA
Update Date: 08/30/2012
Decode for MediumID: Soil
Sampling Result ID: 350513
Feature Id: 0
Hazard Release Id: 388016
Medium: 698
Substance Abbrev.: 0
Unit Code: 8
Observation: False
Owner Operator: False
Lab Data: True
Sample Depth: Not reported
Start Date: 04/03/2003
End Date: 04/03/2003
Min Concentration: Not reported
Max Concentration: 88.50
Sample Comment: up to 88.5 ppb
Last Update By: KDANA
Update Date: 08/29/2012
Decode for MediumID: Groundwater

Substance ID.: 121982
Haz Release ID: 388017
Qty Released: unknown
Date Released: unknown
Update Date: 08/09/2012
Update By: KDANA
Substance Code: ECD169
Substance Name: DIESEL - FUEL OIL
Substance Abbrev.: Not reported
Substance Category ID: 8529
Substance Category: Petroleum Related Releases for OSPIRG Report
Category Level: Not reported
Created By: Not reported
Created Date: 12/17/2002
Substance Category ID: 8529
Substance Category: Petroleum Related Releases for OSPIRG Report
Category Level: Not reported
Created By: Not reported
Created Date: 12/17/2002
Comment ID: 305460
Release Code: Release Containment
Release Comments: Highest soil concentration encountered near NE corner of OMSI light rail station.
Decode for Relcomcd: Release Containment
Comment ID: 305469
Release Code: General Comments
Release Comments: Highest groundwater concentration encountered beneath rail alignment between SE Sherman St. & Caruthers St.

PORTLAND-MILWAUKIE LIGHT RAIL (PMLR) PROJECT (Continued) **S111119964**

Decode for Relcomcd: General Comments
Sampling Result ID: 350500
Feature Id: 0
Hazard Release Id: 388017
Medium: 703
Substance Abbrev.: 0
Unit Code: 7
Observation: False
Owner Operator: False
Lab Data: True
Sample Depth: surface
Start Date: 09/02/2010
End Date: 09/02/2010
Min Concentration: Not reported
Max Concentration: 19000.00
Sample Comment: up to 19,000 ppm
Last Update By: KDANA
Update Date: 08/09/2012
Decode for MediumID: Soil
Sampling Result ID: 350511
Feature Id: 0
Hazard Release Id: 388017
Medium: 698
Substance Abbrev.: 0
Unit Code: 8
Observation: False
Owner Operator: False
Lab Data: True
Sample Depth: Not reported
Start Date: 04/27/2011
End Date: 04/27/2011
Min Concentration: Not reported
Max Concentration: 3850.00
Sample Comment: up to 3,850 ppb
Last Update By: KDANA
Update Date: 08/30/2012
Decode for MediumID: Groundwater

Substance ID.: 121196
Haz Release ID: 388023
Qty Released: unknown
Date Released: unknown
Update Date: 08/30/2012
Update By: KDANA
Substance Code: 207-08-9
Substance Name: BENZO(k)FLUORANTHENE
Substance Abbrev.: Not reported
Substance Category ID: 8478
Substance Category: Semi-volatiles
Category Level: Not reported
Created By: Not reported
Created Date: 12/17/2002
Substance Category ID: 8478
Substance Category: Semi-volatiles
Category Level: Not reported
Created By: Not reported
Created Date: 12/17/2002

PORTLAND-MILWAUKIE LIGHT RAIL (PMLR) PROJECT (Continued) **S111119964**

Substance Alias ID: 317400
Sub Alias Name: B(k)F
Substance Alias ID: 317401
Sub Alias Name: BENZOFLUORANTHENE,11,12-
Comment ID: 305475
Release Code: General Comments
Release Comments: Highest concentration encountered on south side of rail alignment between SE Sherman St. & Caruthers St. (Balzer Pacific Equipment Co.)
Decode for Relcomcd: General Comments
Sampling Result ID: 350514
Feature Id: 0
Hazard Release Id: 388023
Medium: 703
Substance Abbrev.: 0
Unit Code: 7
Observation: False
Owner Operator: False
Lab Data: True
Sample Depth: 3 ft bgs
Start Date: 04/27/2011
End Date: 04/27/2011
Min Concentration: Not reported
Max Concentration: 38.70
Sample Comment: up to 38.7 ppm
Last Update By: KDANA
Update Date: 08/30/2012
Decode for MediumID: Soil

Substance ID.: 121415
Haz Release ID: 388024
Qty Released: unknown
Date Released: unknown
Update Date: 08/30/2012
Update By: KDANA
Substance Code: 53-70-3
Substance Name: DIBENZO(a,h)ANTHRACENE
Substance Abbrev.: Not reported
Substance Category ID: 8499
Substance Category: Semi-volatiles
Category Level: Not reported
Created By: Not reported
Created Date: 12/17/2002
Substance Category ID: 8499
Substance Category: Semi-volatiles
Category Level: Not reported
Created By: Not reported
Created Date: 12/17/2002
Substance Alias ID: 318667
Sub Alias Name: DB(a,h)A
Substance Alias ID: 318668
Sub Alias Name: DIBENZ(a,h)ANTHRACENE
Substance Alias ID: 318669
Sub Alias Name: DIBENZANTHRACENE,1,2-5,6-
Substance Alias ID: 318670
Sub Alias Name: DIBENZANTHRACENE,1,2:5,6-
Comment ID: 305477
Release Code: General Comments

PORTLAND-MILWAUKIE LIGHT RAIL (PMLR) PROJECT (Continued) **S111119964**

Release Comments: Highest concentration encountered on south side of rail alignment between SE Sherman St. & Caruthers St. (Balzer Pacific Equipment Co.)
Decode for Relcomcd: General Comments
Sampling Result ID: 350515
Feature Id: 0
Hazard Release Id: 388024
Medium: 703
Substance Abbrev.: 0
Unit Code: 7
Observation: False
Owner Operator: False
Lab Data: True
Sample Depth: 3 ft bgs
Start Date: 04/27/2011
End Date: 04/27/2011
Min Concentration: Not reported
Max Concentration: 22.90
Sample Comment: up to 22.9 ppm
Last Update By: KDANA
Update Date: 08/30/2012
Decode for MediumID: Soil

Substance ID.: 121176
Haz Release ID: 388025
Qty Released: unknown
Date Released: unknown
Update Date: 08/30/2012
Update By: KDANA
Substance Code: 193-39-5
Substance Name: INDENO(1,2,3-cd)PYRENE
Substance Abbrev.: Not reported
Substance Category ID: 8493
Substance Category: Semi-volatiles
Category Level: Not reported
Created By: Not reported
Created Date: 12/17/2002
Substance Category ID: 8493
Substance Category: Semi-volatiles
Category Level: Not reported
Created By: Not reported
Created Date: 12/17/2002
Substance Alias ID: 317339
Sub Alias Name: PHENYLENEPYRENE,2,3-
Substance Alias ID: 317340
Sub Alias Name: PHENYLENEPYRENE,o-
Comment ID: 305479
Release Code: General Comments
Release Comments: Highest contamination encountered on south side of rail alignment between SE Sherman St. & Caruthers St. (Balzer Pacific Equipment Co.)
Decode for Relcomcd: General Comments
Sampling Result ID: 350516
Feature Id: 0
Hazard Release Id: 388025
Medium: 703
Substance Abbrev.: 0
Unit Code: 7
Observation: False

PORTLAND-MILWAUKIE LIGHT RAIL (PMLR) PROJECT (Continued) **S111119964**

Owner Operator: False
Lab Data: True
Sample Depth: 3 ft bgs
Start Date: 04/27/2011
End Date: 04/27/2011
Min Concentration: Not reported
Max Concentration: 93.10
Sample Comment: up to 93.1 ppm
Last Update By: KDANA
Update Date: 08/30/2012
Decode for MediumID: Soil

Substance ID.: 121664
Haz Release ID: 388026
Qty Released: unknown
Date Released: unknown
Update Date: 09/04/2012
Update By: KDANA
Substance Code: 7440-38-2
Substance Name: ARSENIC
Substance Abbrev.: Not reported
Substance Category ID: 8439
Substance Category: Inorganics
Category Level: Not reported
Created By: Not reported
Created Date: 12/17/2002
Substance Category ID: 8439
Substance Category: Inorganics
Category Level: Not reported
Created By: Not reported
Created Date: 12/17/2002
Substance Alias ID: 319286
Sub Alias Name: AS
Comment ID: 305482
Release Code: General Comments
Release Comments: Highest concentration encountered along rail alignment at 5200 SE McLoughlin Blvd. (J&D Refrigerated Services)
Decode for Relcomcd: General Comments
Sampling Result ID: 350517
Feature Id: 0
Hazard Release Id: 388026
Medium: 703
Substance Abbrev.: 0
Unit Code: 7
Observation: False
Owner Operator: False
Lab Data: True
Sample Depth: 3 ft bgs
Start Date: 03/17/2010
End Date: 03/17/2010
Min Concentration: Not reported
Max Concentration: 41.90
Sample Comment: up to 41.9 ppm
Last Update By: KDANA
Update Date: 09/11/2012
Decode for MediumID: Soil

PORTLAND-MILWAUKIE LIGHT RAIL (PMLR) PROJECT (Continued) **S111119964**

Substance ID.: 120952
Haz Release ID: 388027
Qty Released: unknown
Date Released: unknown
Update Date: 09/04/2012
Update By: KDANA
Substance Code: 120-12-7
Substance Name: ANTHRACENE
Substance Abbrev.: Not reported
Substance Category ID: 8473
Substance Category: Semi-volatiles
Category Level: Not reported
Created By: Not reported
Created Date: 12/17/2002
Substance Category ID: 8473
Substance Category: Semi-volatiles
Category Level: Not reported
Created By: Not reported
Created Date: 12/17/2002
Substance Alias ID: 316696
Sub Alias Name: ANTHRACIN
Substance Alias ID: 316697
Sub Alias Name: GREEN OIL
Substance Alias ID: 316698
Sub Alias Name: PARANAPTHALENE
Substance Alias ID: 316699
Sub Alias Name: TETRA OLIVE N2G
Comment ID: 305484
Release Code: General Comments
Release Comments: Highest concentration encountered beneath rail alignment at SE 9th Ave. (Watumull)
Decode for Relcomcd: General Comments
Sampling Result ID: 350518
Feature Id: 0
Hazard Release Id: 388027
Medium: 703
Substance Abbrev.: 0
Unit Code: 7
Observation: False
Owner Operator: False
Lab Data: True
Sample Depth: 1-2 ft bgs
Start Date: 11/12/2010
End Date: 11/12/2010
Min Concentration: Not reported
Max Concentration: 62.60
Sample Comment: up to 62.6 ppm
Last Update By: KDANA
Update Date: 09/04/2012
Decode for MediumID: Soil

Substance ID.: 120908
Haz Release ID: 388028
Qty Released: unknown
Date Released: unknown
Update Date: 09/04/2012
Update By: KDANA

PORTLAND-MILWAUKIE LIGHT RAIL (PMLR) PROJECT (Continued) **S111119964**

Substance Code: 11096-82-5
Substance Name: PCB 1260
Substance Abbrev.: Not reported
Substance Category ID: 8496
Substance Category: Semi-volatiles
Category Level: Not reported
Created By: Not reported
Created Date: 12/17/2002
Substance Category ID: 8557
Substance Category: PCB Substances for the OSPIRG Report
Category Level: Not reported
Created By: Not reported
Created Date: 12/17/2002
Substance Category ID: 8496
Substance Category: Semi-volatiles
Category Level: Not reported
Created By: Not reported
Created Date: 12/17/2002
Substance Category ID: 8557
Substance Category: PCB Substances for the OSPIRG Report
Category Level: Not reported
Created By: Not reported
Created Date: 12/17/2002
Substance Alias ID: 316557
Sub Alias Name: AROCHLOR 1260
Substance Alias ID: 316558
Sub Alias Name: AROCLOR 1260
Comment ID: 305486
Release Code: General Comments
Release Comments: Highest concentration encountered on west side of SE 17th Ave. south of SE Bush St.
Decode for Relcomcd: General Comments
Sampling Result ID: 350519
Feature Id: 0
Hazard Release Id: 388028
Medium: 703
Substance Abbrev.: 0
Unit Code: 7
Observation: False
Owner Operator: False
Lab Data: True
Sample Depth: 4 ft bgs
Start Date: 11/05/2010
End Date: 11/05/2010
Min Concentration: Not reported
Max Concentration: 45.80
Sample Comment: up to 45.8 ppm
Last Update By: KDANA
Update Date: 09/04/2012
Decode for MediumID: Soil

Substance ID.: 121983
Haz Release ID: 388029
Qty Released: unknown
Date Released: unknown
Update Date: 09/05/2012
Update By: KDANA

PORTLAND-MILWAUKIE LIGHT RAIL (PMLR) PROJECT (Continued) **S111119964**

Substance Code: ECD173
Substance Name: GASOLINE
Substance Abbrev.: Not reported
Substance Category ID: 8530
Substance Category: Petroleum Related Releases for OSPIRG Report
Category Level: Not reported
Created By: Not reported
Created Date: 12/17/2002
Substance Category ID: 8530
Substance Category: Petroleum Related Releases for OSPIRG Report
Category Level: Not reported
Created By: Not reported
Created Date: 12/17/2002
Comment ID: 305488
Release Code: General Comments
Release Comments: Highest concentration encountered beneath rail alignment on NE corner of intersection of SE 18th Ave. & McLoughlin Blvd.
Decode for Relcomcd: General Comments
Sampling Result ID: 350520
Feature Id: 0
Hazard Release Id: 388029
Medium: 703
Substance Abbrev.: 0
Unit Code: 7
Observation: False
Owner Operator: False
Lab Data: True
Sample Depth: 14 ft bgs
Start Date: 11/14/2010
End Date: 11/14/2010
Min Concentration: Not reported
Max Concentration: 1290.00
Sample Comment: up to 1,290 ppm
Last Update By: KDANA
Update Date: 09/05/2012
Decode for MediumID: Soil

Substance ID.: 121009
Haz Release ID: 388030
Qty Released: unknown
Date Released: unknown
Update Date: 09/05/2012
Update By: KDANA
Substance Code: 12672-29-6
Substance Name: PCB 1248
Substance Abbrev.: Not reported
Substance Category ID: 8555
Substance Category: PCB Substances for the OSPIRG Report
Category Level: Not reported
Created By: Not reported
Created Date: 12/17/2002
Substance Category ID: 8555
Substance Category: PCB Substances for the OSPIRG Report
Category Level: Not reported
Created By: Not reported
Created Date: 12/17/2002
Substance Alias ID: 316910

PORTLAND-MILWAUKIE LIGHT RAIL (PMLR) PROJECT (Continued) **S111119964**

Sub Alias Name: AROCLOR 1248
Comment ID: 305491
Release Code: General Comments
Release Comments: Highest concentration encountered on west side of SE 17th Ave., south of Center St.
Decode for Relcomcd: General Comments
Sampling Result ID: 350522
Feature Id: 0
Hazard Release Id: 388030
Medium: 703
Substance Abbrev.: 0
Unit Code: 7
Observation: False
Owner Operator: False
Lab Data: True
Sample Depth: 2 ft bgs
Start Date: 05/03/2011
End Date: 05/03/2011
Min Concentration: Not reported
Max Concentration: 1.12
Sample Comment: up to 1.12 ppm
Last Update By: KDANA
Update Date: 09/05/2012
Decode for MediumID: Soil

Substance ID.: 121671
Haz Release ID: 388031
Qty Released: unknown
Date Released: unknown
Update Date: 09/11/2012
Update By: KDANA
Substance Code: 7440-47-3
Substance Name: CHROMIUM
Substance Abbrev.: Not reported
Substance Category ID: 8462
Substance Category: Inorganics
Category Level: Not reported
Created By: Not reported
Created Date: 12/17/2002
Substance Category ID: 8462
Substance Category: Inorganics
Category Level: Not reported
Created By: Not reported
Created Date: 12/17/2002
Substance Alias ID: 319294
Sub Alias Name: CHROMIUM, TOTAL
Substance Alias ID: 318145
Sub Alias Name: CHROMIUM, INORGANIC
Comment ID: 305492
Release Code: General Comments
Release Comments: Highest concentration encountered at Tacoma Street Station (Oregon Worsted Company)
Decode for Relcomcd: General Comments
Sampling Result ID: 350523
Feature Id: 0
Hazard Release Id: 388031
Medium: 703

PORTLAND-MILWAUKIE LIGHT RAIL (PMLR) PROJECT (Continued) **S111119964**

Substance Abbrev.: 0
Unit Code: 7
Observation: False
Owner Operator: False
Lab Data: True
Sample Depth: 0-6 inches bgs
Start Date: 05/19/2011
End Date: 05/19/2011
Min Concentration: Not reported
Max Concentration: 693.00
Sample Comment: up to 693 ppm
Last Update By: KDANA
Update Date: 09/11/2012
Decode for MediumID: Soil

Narrative:

NARR ID: 5753968
NARR Code: Contamination
Created By: KDANA
Created Date: 03/26/2012
Updated By: KDANA
Updated Date: 12/28/2016
Decode for NarcdID: Contamination
NARR Comments: (12/28/2016 KPD/ICP) Environmental Site Assessments were conducted for properties (or portions of properties) along the light rail alignment that would be acquired by TriMet. Ten Phase I ESAs were completed along the West Segment (west of the Willamette River) from January 2010 to August 2011. Potential contaminant concerns were identified at two of the properties: Alpha Broadcasting (at SW 1st & Lincoln) and Budget Rent-a-Car (at SW 4th & Lincoln). Phase II ESAs were completed for those properties in May 2010 and November 2010, respectively. No significant contamination was identified at either location. A total of 63 Properties of Interest (potentially contaminated properties) were initially identified along the East Segment of the project (east of the Willamette River). Six additional POIs were subsequently identified. Sampling found soil contamination at 39 of the properties, including 33 properties where contamination exceeded applicable risk-based concentrations. Groundwater contamination was observed at 24 of the 69 properties. Contaminated Media Management Plans were completed for the West Segment of the project by CH2M Hill in November 2011 and for the East Segment of the project by URS in August 2012. The East Segment CMMP was subsequently amended in October 2012 (Addendum I), November 2012 (Addendum II), January 2013 (Addendum III), and September 2013 (Addendum IV).

NARR ID: 5753309
NARR Code: Data Sources
Created By: KDANA
Created Date: 06/28/2011
Updated By: KDANA
Updated Date: 12/05/2016
Decode for NarcdID: Data Sources
NARR Comments: 1) CH2M Hill <quot>Final Sampling & Analysis Plan<quot> (West Segment) [August 2011]. 2) CH2M Hill <quot>Contaminated Media Management Plan<quot> (West Segment) [November 2011]. 3) URS <quot>Contaminated Media Management Plan<quot> (East Segment) [August 2012]. 4) Maul Foster & Alongi <quot>Project Closeout Report<quot> (West Segment) [May 29, 2014]. 5) Stacy & Witbeck <quot>Project

PORTLAND-MILWAUKIE LIGHT RAIL (PMLR) PROJECT (Continued) **S111119964**

Closeout Report<quot> (East Segment) [November 10, 2015]. Project-related cleanups occurred at the following sites along the alignment: ECSI #1488 (Portland Gas & Coke, 2630 SE 9th Ave, Portland) ECSI #1973 (PECO, 4707 & 4720 SE 17th Ave, Portland) ECSI #4282 (Columbia Battery, 4915 SE 17th Ave, Portland) ECSI #5713 (South Waterfront Donated Properties, South Waterfront district, Portland) ECSI #5753 (Balzer Pacific, 2230 SE Grand Ave, Portland) HOT #03-10-0531 (2625 SE Lark St, Milwaukie) HOT #03-11-0980 (12024 SE River Rd, Milwaukie) HOT #03-12-0995 (12302 SE 26th Ave, Milwaukie) HOT #03-12-1176 (2320 SE Wren St, Milwaukie) HOT #26-10-1025 (4915 SE 17th Ave, Portland) HOT #26-10-1026 (4815 SE 17th Ave, Portland) HOT #26-13-1630 (1505 SE Gideon St, Portland) HOT #26-14-0016 (4629 SE 17th Ave, Portland) LUST #26-12-0305 (Inkster/TriMet, 3302 SE 16th Ave, Portland) LUST #26-12-1332 (Baha Auto Body, 4505-4535 SE 17th Ave, Portland) LUST #26-13-0420 (Rag Muffler, 5104 SE McLoughlin Blvd, Portland) LUST #26-13-0847 (Standard Electric, 835 SE Division St, Portland) Cleanups also occurred as part of a related expansion of the Ruby Junction LRV maintenance yard: HOT #26-11-1202 (1851 NW Eleven Mile Ave, Gresham) HOT #26-12-1437 (2005 NW Eleven Mile Ave, Gresham)

NARR ID: 5753665
NARR Code: General Site Description
Created By: KDANA
Created Date: 10/31/2011
Updated By: KDANA
Updated Date: 12/01/2015
Decode for NarcdID: General Site Description
NARR Comments: From north to south, the PMLR alignment begins at the south end of the Transit Mall in downtown Portland, on SW 5th & 6th Avenues at Jackson Street. The line proceeds east down SW Lincoln Street to SW Naito Parkway, then flies over SW Harbor Drive on the <quot>Harbor Structure<quot>, turning south and landing on the west side of SW Moody Avenue immediately south of the Marquam bridge approaches. The line continues east across the Willamette River on a transit-only bridge (Tilikum Crossing) between the Marquam and Ross Island bridges, landing on the north side of the Portland Opera building. The line then runs east to an existing Union Pacific Railroad alignment, and follows the south side of the alignment southeast to SE 17th Avenue, crossing Powell Boulevard on an overpass. The line turns south on SE 17th and runs down the center of 17th to SE McLoughlin Boulevard. The PMLR alignment follows McLoughlin south to the Clackamas County line, mostly running on the west side of the Union Pacific Railroad tracks, with short bridges over Crystal Springs Creek and Johnson Creek. The alignment features a park-and-ride south of Tacoma Street, between Johnson Creek and the Springwater Corridor. South of the Corridor, the alignment crosses over the UPRR tracks on the <quot>Tillamook Branch Structure<quot>, landing near SE Mailwell Drive. The alignment then runs along the east side of the Tillamook Branch tracks into downtown Milwaukie, crossing under Highway 224 and over Spring Creek. The tracks elevate again in downtown Milwaukie, crossing SE Lake Road, Kellogg Creek, and SE McLoughlin Boulevard on an overpass before landing on the west side of McLoughlin. The line follows McLoughlin south and terminates at SE Park Avenue. The project scope also included an expansion of the Ruby Junction light rail vehicle (LRV) maintenance yard on NW Eleven Mile Avenue in Gresham.

PORTLAND-MILWAUKIE LIGHT RAIL (PMLR) PROJECT (Continued) **S111119964**

NARR ID: 5753664
NARR Code: Hazardous Substance/Waste Types
Created By: KDANA
Created Date: 10/31/2011
Updated By: KDANA
Updated Date: 09/13/2012
Decode for NarcdID: Hazardous Substance/Waste Types
NARR Comments: Primarily degraded petroleum products and petroleum constituents, along with some metals and PCBs.

NARR ID: 5754545
NARR Code: Manner of Release
Created By: KDANA
Created Date: 03/20/2013
Updated By: KDANA
Updated Date: 03/20/2013
Decode for NarcdID: Manner of Release
NARR Comments: Leaking underground storage tanks and a variety of past waste disposal practices.

NARR ID: 5753634
NARR Code: Site Ownership
Created By: KDANA
Created Date: 10/18/2011
Updated By: KDANA
Updated Date: 10/18/2011
Decode for NarcdID: Site Ownership
NARR Comments: The right-of-way for the light rail alignment will be owned by TriMet. Not reported

NARR ID: 5754546
NARR Code: Remedial Action
Created By: KDANA
Created Date: 03/20/2013
Updated By: KDANA
Updated Date: 12/28/2016
Decode for NarcdID: Remedial Action
NARR Comments: (12/28/2016 KPD/ICP) On the West Segment of the project (Lincoln Street to the west bank of the Willamette River) a total of 22,218 tons (14,806 cubic yards) of contaminated soils were excavated and shipped to the Hillsboro Landfill for disposal. A total of 33,704 tons of clean material (generally concrete and soils) were shipped to Tigard Sand & Gravel, and an additional 3,686 tons were shipped to Ironhorse Group for reuse as clean fill. A total of 107,143 gallons of groundwater and 2,060 gallons of sludge were shipped to the Shipyard Commerce Center for disposal under permit to the City of Portland's sanitary sewer system. In addition, a total of 5,778 cubic yards of contaminated media were removed from in and around the Willamette River during the construction of Tilikum Crossing. On the East Segment of the project (east bank of the Willamette River to Park Avenue) a total of 97,119 tons of contaminated materials (mostly soils) were excavated and shipped to the Hillsboro Landfill for disposal. Included in this total were 220 tons of railroad ties and 1,263 tons of invasive species (Japanese knotweed). An additional 75.30 tons of asbestos-containing materials from two demolished buildings were shipped to the Wasco County Landfill for disposal. Roughly 500,000 tons of clean materials (concrete, asphalt and base

PORTLAND-MILWAUKIE LIGHT RAIL (PMLR) PROJECT (Continued) **S111119964**

rock) were also removed from the project area and shipped to a variety of locations. Finally, a total of 4,320,500 gallons of groundwater were discharged to the City of Portland's sanitary sewer system. Through its contractors, TriMet conducted investigations and cleanups at 24 individual sites along the project alignment and at two sites adjacent to the Ruby Junction maintenance yard. DEQ reviewed and approved TriMet's work at all 26 sites.

NARR ID: 5753663
NARR Code: Site History
Created By: KDANA
Created Date: 10/31/2011
Updated By: KDANA
Updated Date: 12/01/2015
Decode for NarcdID: Site History
NARR Comments: The Locally Preferred Alternative for the Portland-Milwaukie Light Rail Project (i.e., the project alignment and station locations) was selected in July 2008. The basic design of the Willamette River bridge was selected in February 2009 and finalized as a four-pier cable-stayed bridge in May 2009. Preliminary engineering (30% design) of the alignment and 10 light rail stations was completed in March 2009. The final Environmental Impact Statement was completed in October 2010, and the Record of Decision was issued November 29, 2010. The project reached 60% design in June 2011, 90% design in December 2011, and 100% design in May 2012. Full federal funding of the PMLR project (50% of the project costs) was approved on May 22, 2012. Project construction officially began on July 1, 2011 with in-water work on the Willamette River bridge supports. Coffer dams were completed around the two bridge supports in October 2011. The west bridge tower, started first, was completed by February 2013, and construction of the bridge deck began in March 2013. The east bridge tower was completed in June 2013, with deck work beginning in July 2013. Work on the Harbor Structure began in November 2011, and work on the east side structures began in February 2012. Building demolition and business relocations (the project included 196 property acquisitions and 109 business relocations) began in January 2012. Demolition and rebuilding of the rail overcrossing of SE Powell Boulevard at 17th Avenue began in June 2012. Construction of the bridge over Kellogg Creek and McLoughlin Boulevard began in July 2012. Construction of the other major east side structures (the Tillamook Structure and a bridge/flyover at Tacoma Street and Johnson Creek) began in October 2012. The project reached 50% construction completion in July 2013. The Harbor Structure (and other work on the west side of the Willamette River) was substantially completed by the end of March 2014. The Willamette River bridge was officially named <quot>Tilikum Crossing<quot> in April 2014, when the two halves of the bridge deck met in the middle. The project was completed and opened to the public as the <quot>Orange Line<quot> on September 12, 2015.

Administrative Action:
Action ID: 9424
Region: Not reported
Complete Date: 06/28/2011
Rank Value: Not reported
Cleanup Flag: False
Created Date: 06/28/2011
Decode for AgencyID: Department of Environmental Quality

PORTLAND-MILWAUKIE LIGHT RAIL (PMLR) PROJECT (Continued) **S111119964**

Decode for RegionID: Not reported
Category: Administrative Action
Action Code Flag: False
Action: Site added to database
Further Action: Not reported
Comments: Not reported

Action ID: 9435
Region: Northwestern Region
Complete Date: 12/28/2016
Rank Value: Not reported
Cleanup Flag: False
Created Date: 06/28/2011
Decode for AgencyID: Department of Environmental Quality
Decode for RegionID: Northwest Region
Category: Remedial Action
Action Code Flag: False
Action: Independent Cleanup Program
Further Action: 0
Comments: Not reported

Action ID: 9440
Region: Northwestern Region
Complete Date: 10/19/2009
Rank Value: Not reported
Cleanup Flag: False
Created Date: 06/28/2011
Decode for AgencyID: Department of Environmental Quality
Decode for RegionID: Northwest Region
Category: Remedial Action
Action Code Flag: False
Action: Letter Agreement
Further Action: 0
Comments: Not reported

Action ID: 9463
Region: Northwestern Region
Complete Date: 07/07/2015
Rank Value: Not reported
Cleanup Flag: False
Created Date: 06/29/2016
Decode for AgencyID: Department of Environmental Quality
Decode for RegionID: Northwest Region
Category: Remedial Action
Action Code Flag: False
Action: Partial No Further Action
Further Action: 0
Comments: Not reported

Action ID: 9443
Region: Northwestern Region
Complete Date: 12/28/2016
Rank Value: Not reported
Cleanup Flag: False
Created Date: 12/28/2016
Decode for AgencyID: Department of Environmental Quality
Decode for RegionID: Northwest Region

PORTLAND-MILWAUKIE LIGHT RAIL (PMLR) PROJECT (Continued) **S111119964**

Category: Remedial Action
Action Code Flag: False
Action: NO FURTHER STATE ACTION REQUIRED
Further Action: 0
Comments: Not reported

VCS:
Name: PORTLAND-MILWAUKIE LIGHT RAIL (PMLR) PROJECT
Address: MILWAUKIE TO PSU
City,State,Zip: PORTLAND, OR 97202
ECS Site ID: 5610
Facility Size: 4672 acres
Action: Independent Cleanup Program
Start Date: 05/09/2011
End Date: 12/28/2016
Program: ICP
Latitude: 45.4905
Longitude: -122.6485
Primary Action Flag: False
Investigation Code: NFA
IC EC: Not reported
Region: Not reported

Name: PORTLAND-MILWAUKIE LIGHT RAIL (PMLR) PROJECT
Address: MILWAUKIE TO PSU
City,State,Zip: PORTLAND, OR 97202
ECS Site ID: 5610
Facility Size: 4672 acres
Action: Partial No Further Action
Start Date: 07/07/2015
End Date: 07/07/2015
Program: ICP
Latitude: 45.4905
Longitude: -122.6485
Primary Action Flag: False
Investigation Code: NFA
IC EC: Not reported
Region: Not reported

Name: PORTLAND-MILWAUKIE LIGHT RAIL (PMLR) PROJECT
Address: MILWAUKIE TO PSU
City,State,Zip: PORTLAND, OR 97202
ECS Site ID: 5610
Facility Size: 4672 acres
Action: NO FURTHER STATE ACTION REQUIRED
Start Date: 12/28/2016
End Date: 12/28/2016
Program: ICP
Latitude: 45.4905
Longitude: -122.6485
Primary Action Flag: True
Investigation Code: NFA
IC EC: Not reported
Region: Not reported

Name: PORTLAND-MILWAUKIE LIGHT RAIL (PMLR) PROJECT
Address: SE 17TH & HOLGATE

PORTLAND-MILWAUKIE LIGHT RAIL (PMLR) PROJECT (Continued) **S111119964**

City,State,Zip:	PORTLAND, OR 97202
ECS Site ID:	5610
Facility Size:	Not reported
Action:	Completed ICP or VCP Cost Recovery Agreement
Start Date:	Not reported
End Date:	10/7/2009
Program:	Not reported
Latitude:	Not reported
Longitude:	Not reported
Primary Action Flag:	N
Investigation Code:	Not reported
IC EC:	Not reported
Region:	Not reported

527
NW
1/2-1
0.828 mi.
4373 ft.

Relative:
Lower

Actual:
36 ft.

OMSI
1701 SE WATER AVE
PORTLAND, OR 97214

OR ECSI **U004015153**
OR LUST **N/A**
OR UST
OR VCP
OR BROWNFIELDS
OR UIC

ECSI:

Name:	CRESCENT PARK SITE
Address:	1701 SE WATER AVE.
City,State,Zip:	PORTLAND, OR 97214
State ID Number:	5547
Brown ID:	Brownfield Site - DEQ Tech Assistance
Study Area:	False
Region ID:	Not reported
Legislatve ID:	0
Investigation:	No Further Action
FACA ID:	119364
Further Action:	0
Lat/Long (dms):	45 30 38.20 / -122 39 57.60
County Code:	26.00
Score Value:	Not reported
Cerclis ID:	Not reported
Township Coord.:	1.00
Township Zone:	S
Range Coord:	1.00
Range Zone:	E
Section Coord:	3
Qtr Section:	Not reported
Tax Lots:	Not reported
Size:	Not reported
NPL:	False
Orphan:	False
Updated By:	JGOMORI
Update Date:	07/13/2023
Created Date:	03/11/2011
Decode For RegionID:	Not reported
Decode For BrownID:	Brownfield Site - DEQ Technical Assistance
Decode For Furtheract:	Not reported
Decode For Investstat:	No Further Action
Decode For Legislative:	Not reported
Alias Name:	Portland Development Commission (PDC)

Narrative:

OMSI (Continued) **U004015153**

NARR ID: 5753011
NARR Code: Contamination
Created By: RWELLS
Created Date: 03/11/2011
Updated By: GWISTAR
Updated Date: 05/20/2013
Decode for NarcdID: Contamination
NARR Comments: Heavy metals and PCBs in sediment from on-site drywell; petroleum hydrocarbons and heavy metals in shallow soil.

NARR ID: 5753010
NARR Code: General Site Description
Created By: RWELLS
Created Date: 03/11/2011
Updated By: RWELLS
Updated Date: 06/28/2011
Decode for NarcdID: General Site Description
NARR Comments: Previous environmental sampling at the site identified heavy metals and PCBs in sediment collected from an on-site drywell, elevated heavy metals in shallow soil along the western perimeter, and low level petroleum hydrocarbons and associated constituents in shallow soil collected from below a removed building. Groundwater at the property was slightly impacted by leaking USTs located adjacent to the east and up gradient from the site. Groundwater remediation activities were conducted at the east-adjacent site and subsequently issued an NFA. Groundwater sampling conducted at the subject property since the cleanup has not verified if petroleum hydrocarbons were still present in groundwater.

NARR ID: 5753012
NARR Code: Hazardous Substance/Waste Types
Created By: RWELLS
Created Date: 03/11/2011
Updated By: RWELLS
Updated Date: 03/11/2011
Decode for NarcdID: Hazardous Substance/Waste Types
NARR Comments: Heavy metals, PCBs, petroleum hydrocarbons

NARR ID: 5753009
NARR Code: Site Ownership
Created By: RWELLS
Created Date: 03/11/2011
Updated By: GWISTAR
Updated Date: 05/20/2013
Decode for NarcdID: Site Ownership
NARR Comments: Portland Development Commission PDC) until 2013, when PDC transferred the site to the Oregon Museum of Science & Industry.

NARR ID: 5753043
NARR Code: Remedial Action
Created By: GWISTAR
Created Date: 03/16/2011
Updated By: RWELLS
Updated Date: 06/28/2011
Decode for NarcdID: Remedial Action
NARR Comments: (3/11/11 RWA/VCP) Portland Development Commission (PDC) owns this parcel and expects to perform a Source Control Evaluation of the

OMSI (Continued) **U004015153**

property. PDC's objective is to obtain a DEQ no-further-action determination prior to a property transfer to Portland Parks Bureau, which intends to develop this site into a future Crescent Park.

NARR ID: 5754689
NARR Code: 1922
Created By: GWISTAR
Created Date: 05/20/2013
Updated By: GWISTAR
Updated Date: 05/20/2013
Decode for NarcdID: Current Site Summary Statement
NARR Comments: [May 2013] DEQ's investigation and site-specific risk assessment for park users indicated that no remediation was required for current or likely future uses. DEQ has also found that the site is not a likely source of contaminants to the Willamette River. The Portland Development Commission has transferred site ownership to OMSI.

Administrative Action:
Action ID: 9424
Region: Not reported
Complete Date: 03/11/2011
Rank Value: Not reported
Cleanup Flag: False
Created Date: 03/11/2011
Decode for AgencyID: Department of Environmental Quality
Decode for RegionID: Not reported
Category: Administrative Action
Action Code Flag: False
Action: Site added to database
Further Action: Not reported
Comments: Not reported

Action ID: 9484
Region: Northwestern Region
Complete Date: 05/20/2013
Rank Value: Not reported
Cleanup Flag: False
Created Date: 03/11/2011
Decode for AgencyID: Department of Environmental Quality
Decode for RegionID: Northwest Region
Category: Remedial Action
Action Code Flag: False
Action: REMEDIAL INVESTIGATION
Further Action: 0
Comments: Not reported

Action ID: 9440
Region: Northwestern Region
Complete Date: 03/16/2011
Rank Value: Not reported
Cleanup Flag: False
Created Date: 06/07/2011
Decode for AgencyID: Department of Environmental Quality
Decode for RegionID: Northwest Region
Category: Remedial Action
Action Code Flag: False
Action: Letter Agreement
Further Action: Medium

OMSI (Continued) **U004015153**

Comments: Not reported

Action ID: 9443
Region: Northwestern Region
Complete Date: 05/20/2013
Rank Value: Not reported
Cleanup Flag: False
Created Date: 05/20/2013
Decode for AgencyID: Department of Environmental Quality
Decode for RegionID: Northwest Region
Category: Remedial Action
Action Code Flag: False
Action: NO FURTHER STATE ACTION REQUIRED
Further Action: 0
Comments: Not reported

Action ID: 9523
Region: 0
Complete Date: 05/20/2013
Rank Value: Not reported
Cleanup Flag: False
Created Date: 03/12/2014
Decode for AgencyID: Department of Environmental Quality
Decode for RegionID: Not reported
Category: Remedial Action
Action Code Flag: False
Action: SCD
Further Action: 0
Comments: Not reported

LUST:
Name: PGE STATION - L
Address: 1701 SE WATER AVE.
City,State,Zip: PORTLAND, OR 97214
Region: Not reported
Facility ID: 26-89-0318
Cleanup Received Date: 12/12/1989
Cleanup Start Date: 12/12/1989
Cleanup Complete Date: 03/09/1990
Decode for Region: Northwest
Closed/ Certification: 6/20/1991
Closure Type: Not reported
Site Type: Risk-based Corrective Action
Tank Type: Regulated Underground Storage Tank
Project Manager: Unassigned LUST
Cost Recovery Agreement: Not reported

UST:
Name: OMSI
Address: 1701 SE WATER AVE
City: PORTLAND
Facility ID: 850
Facility Telephone: (503)266-5622
Permittee Name: FRED LAMOUREAUX, GENERAL MANAGER
Number of Permitted Tanks: Not reported
Active Tanks: Not reported

OMSI (Continued) **U004015153**

Decommissioned Tanks: 14
Number of Tanks: 14

VCS:
Name: CRESCENT PARK SITE
Address: 1701 SE WATER AVE.
City,State,Zip: PORTLAND, OR 97214
ECS Site ID: 5547
Facility Size: Not reported
Action: Letter Agreement
Start Date: 03/16/2011
End Date: 03/16/2011
Program: VCP
Latitude: 45.5106
Longitude: -122.666
Primary Action Flag: False
Investigation Code: NFA
IC EC: Not reported
Region: Not reported

Name: CRESCENT PARK SITE
Address: 1701 SE WATER AVE.
City,State,Zip: PORTLAND, OR 97214
ECS Site ID: 5547
Facility Size: Not reported
Action: REMEDIAL INVESTIGATION
Start Date: 03/11/2011
End Date: 05/20/2013
Program: VCS
Latitude: 45.5106
Longitude: -122.666
Primary Action Flag: False
Investigation Code: NFA
IC EC: Not reported
Region: Not reported

Name: CRESCENT PARK SITE
Address: 1701 SE WATER AVE.
City,State,Zip: PORTLAND, OR 97214
ECS Site ID: 5547
Facility Size: Not reported
Action: NO FURTHER STATE ACTION REQUIRED
Start Date: 05/20/2013
End Date: 05/20/2013
Program: VCP
Latitude: 45.5106
Longitude: -122.666
Primary Action Flag: True
Investigation Code: NFA
IC EC: Not reported
Region: Not reported

Name: CRESCENT PARK SITE
Address: 1701 SE WATER AVE.
City,State,Zip: PORTLAND, OR 97214
ECS Site ID: 5547
Facility Size: Not reported

OMSI (Continued) **U004015153**

Action:	Source Control Decision
Start Date:	Not reported
End Date:	5/20/2013
Program:	Not reported
Latitude:	Not reported
Longitude:	Not reported
Primary Action Flag:	N
Investigation Code:	Not reported
IC EC:	Not reported
Region:	Not reported

Name:	CRESCENT PARK SITE
Address:	1701 SE WATER AVE.
City,State,Zip:	PORTLAND, OR 97214
ECS Site ID:	5547
Facility Size:	Not reported
Action:	Completed ICP or VCP Cost Recovery Agreement
Start Date:	Not reported
End Date:	3/16/2011
Program:	Not reported
Latitude:	Not reported
Longitude:	Not reported
Primary Action Flag:	N
Investigation Code:	Not reported
IC EC:	Not reported
Region:	Not reported

OR BROWNFIELDS:

Name:	CRESCENT PARK SITE
Address:	1701 SE WATER AVE.
City,State,Zip:	PORTLAND, OR 97214
Geolocation Id:	119364
Status:	NO FURTHER STATE ACTION REQUIRED
Brownfield:	Not reported
Lat/Long:	45.5106 / -122.666

OR UIC:

Name:	CRESENT SITE
Address:	1701 SE WATER AVE
City,State,Zip:	PORTLAND, OR
UIC Well #:	1
Type:	5D2
Type Description:	Storm Water Drainage
UIC Number:	14631
Facility Status:	Closure review
Permittee Name:	Not reported
Region Name:	Not reported
Sic Code:	Not reported
Permit Type RID:	Not reported
Permit Type Name:	Not reported
Issue Date:	Not reported
Expiration Date:	Not reported
Permit Status Name:	Not reported
Permit Status Description:	Not reported
Lat/Long:	45.5104 / -122.6671

OMSI (Continued) **U004015153**

Name: CRESENT SITE
Address: 1701 SE WATER AVE
City,State,Zip: PORTLAND, OR
UIC Well #: 2
Type: 5W10
Type Description: Cesspools
UIC Number: 14631
Facility Status: Closure review
Permittee Name: Not reported
Region Name: Not reported
Sic Code: Not reported
Permit Type RID: Not reported
Permit Type Name: Not reported
Issue Date: Not reported
Expiration Date: Not reported
Permit Status Name: Not reported
Permit Status Description: Not reported
Lat/Long: 45.5104 / -122.6671

---

528 SE 1/2-1 0.831 mi. 4388 ft.

HOUSTON INC.
3939 SE 26TH AVE.
PORTLAND, OR 97202

OR CRL **S102082453**
OR ECSI **N/A**
OR VCP
OR BROWNFIELDS

Relative: Higher

Actual: 64 ft.

CRL:
Name: HOUSTON INC.
Address: 3939 SE 26TH AVE.
City,State,Zip: PORTLAND, OR 97202
Facility ID: 1052
Location ID: 8873
Status Code: LIS
Facility Status: Remedial Action recommended (RA)
Lat/Long: 45.4944 / -122.6405

ECSI:
Name: HOUSTON INC.
Address: 3939 SE 26TH AVE.
City,State,Zip: PORTLAND, OR 97202
State ID Number: 1052
Brown ID: Brownfield Site - DEQ Tech Assistance
Study Area: False
Region ID: 2
Legislatve ID: 831
Investigation: Listed on the CRL/Inventory
FACA ID: 8873
Further Action: 260
Lat/Long (dms): 45 29 39.80 / -122 38 25.80
County Code: 26.00
Score Value: Not reported
Cerclis ID: Not reported
Township Coord.: 1.00
Township Zone: S
Range Coord: 1.00
Range Zone: E
Section Coord: 12
Qtr Section: Not reported

HOUSTON INC. (Continued) **S102082453**

Tax Lots: Not reported
Size: Not reported
NPL: False
Orphan: False
Updated By: GWISTAR
Update Date: 02/02/2012
Created Date: 09/10/1990
Decode For RegionID: Northwest Region
Decode For BrownID: Brownfield Site - DEQ Technical Assistance
Decode For Furtheract: Low
Decode For Investstat: Listed on the CRL/Inventory
Decode For Legislative: Owner, operator or other party under agreement, order or consent decree under ORS 465.200 or 465.420

Alias Name: Fred Meyer

Hazardous Release:
Substance ID.: 121429
Haz Release ID: 385553
Qty Released: unknown
Date Released: unknown
Update Date: 10/09/1990
Update By: Not reported
Substance Code: 540-59-0
Substance Name: DICHLOROETHYLENE,1,2-
Substance Abbrev.: Not reported
Substance Alias ID: 318702
Sub Alias Name: DICHLOROETHENE,1,2-
Comment ID: 302623
Release Code: Data Sources
Release Comments: SRH Site Investigation (8/23/90)
Decode for Relcomcd: Data Sources
Sampling Result ID: 345098
Feature Id: Not reported
Hazard Release Id: 385553
Medium: 698
Substance Abbrev.: Not reported
Unit Code: Not reported
Observation: False
Owner Operator: False
Lab Data: True
Sample Depth: Not reported
Start Date: 01/01/1993
End Date: Not reported
Min Concentration: Not reported
Max Concentration: Not reported
Sample Comment: 1100 ppb
Last Update By: CONV
Update Date: 09/13/1994
Decode for MediumID: Groundwater

Substance ID.: 121011
Haz Release ID: 385554
Qty Released: unknown
Date Released: unknown
Update Date: 10/09/1990
Update By: Not reported
Substance Code: 127-18-4
Substance Name: TETRACHLOROETHYLENE

HOUSTON INC. (Continued) **S102082453**

Substance Abbrev.:	Not reported
Substance Category ID:	8519
Substance Category:	Volatiles
Category Level:	Not reported
Created By:	Not reported
Created Date:	12/17/2002
Substance Category ID:	8551
Substance Category:	Solvents of interest to Milwaukie Area GW study
Category Level:	Not reported
Created By:	Not reported
Created Date:	12/17/2002
Substance Category ID:	8519
Substance Category:	Volatiles
Category Level:	Not reported
Created By:	Not reported
Created Date:	12/17/2002
Substance Category ID:	8551
Substance Category:	Solvents of interest to Milwaukie Area GW study
Category Level:	Not reported
Created By:	Not reported
Created Date:	12/17/2002
Substance Alias ID:	316912
Sub Alias Name:	ETHENE,TETRACHLORO-
Substance Alias ID:	316913
Sub Alias Name:	ETHYLENE TETRACHLORIDE
Substance Alias ID:	316914
Sub Alias Name:	PERCHLOROETHYLENE
Substance Alias ID:	316915
Sub Alias Name:	PERCLENE
Substance Alias ID:	316916
Sub Alias Name:	TETRACHLOROETHENE
Substance Alias ID:	316917
Sub Alias Name:	TETRACHLOROETHENE,1,1,2,2-
Substance Alias ID:	316918
Sub Alias Name:	TETRACHLOROETHYLENE,1,1,2,2-
Comment ID:	302622
Release Code:	Data Sources
Release Comments:	SRH Site Investigation (8/23/90)
Decode for Relcomcd:	Data Sources
Sampling Result ID:	346656
Feature Id:	Not reported
Hazard Release Id:	385554
Medium:	698
Substance Abbrev.:	Not reported
Unit Code:	Not reported
Observation:	False
Owner Operator:	False
Lab Data:	True
Sample Depth:	Not reported
Start Date:	01/01/1993
End Date:	Not reported
Min Concentration:	Not reported
Max Concentration:	Not reported
Sample Comment:	3600 ppb
Last Update By:	CONV
Update Date:	09/13/1994
Decode for MediumID:	Groundwater

HOUSTON INC. (Continued) **S102082453**

Substance ID.: 121781
Haz Release ID: 385555
Qty Released: unknown
Date Released: unknown
Update Date: 10/09/1990
Update By: Not reported
Substance Code: 79-01-6
Substance Name: TRICHLOROETHYLENE
Substance Abbrev.: Not reported
Substance Category ID: 8523
Substance Category: Volatiles
Category Level: Not reported
Created By: Not reported
Created Date: 12/17/2002
Substance Category ID: 8545
Substance Category: Solvents of interest to Milwaukie Area GW study
Category Level: Not reported
Created By: Not reported
Created Date: 12/17/2002
Substance Category ID: 8523
Substance Category: Volatiles
Category Level: Not reported
Created By: Not reported
Created Date: 12/17/2002
Substance Category ID: 8545
Substance Category: Solvents of interest to Milwaukie Area GW study
Category Level: Not reported
Created By: Not reported
Created Date: 12/17/2002
Substance Alias ID: 317517
Sub Alias Name: ETHINYL TRICHLORIDE
Substance Alias ID: 317518
Sub Alias Name: ETHYLENE TRICHLORIDE
Substance Alias ID: 317519
Sub Alias Name: TCE
Substance Alias ID: 317520
Sub Alias Name: TRI-CLENE
Substance Alias ID: 317521
Sub Alias Name: TRICHLOROETHENE
Comment ID: 302624
Release Code: Data Sources
Release Comments: SRH Site Investigation (8/23/90)
Decode for Relcomcd: Data Sources
Sampling Result ID: 345072
Feature Id: Not reported
Hazard Release Id: 385555
Medium: 698
Substance Abbrev.: Not reported
Unit Code: Not reported
Observation: False
Owner Operator: False
Lab Data: True
Sample Depth: Not reported
Start Date: 01/01/1993
End Date: Not reported
Min Concentration: Not reported
Max Concentration: Not reported

HOUSTON INC. (Continued) **S102082453**

Sample Comment: 1100 ppb
Last Update By: CONV
Update Date: 09/13/1994
Decode for MediumID: Groundwater

Substance ID.: 121994
Haz Release ID: 383980
Qty Released: unknown
Date Released: unknown
Update Date: 12/11/1993
Update By: Not reported
Substance Code: ECD222
Substance Name: PETROLEUM
Substance Abbrev.: Not reported
Substance Category ID: 8533
Substance Category: Petroleum Related Releases for OSPIRG Report
Category Level: Not reported
Created By: Not reported
Created Date: 12/17/2002
Substance Category ID: 8533
Substance Category: Petroleum Related Releases for OSPIRG Report
Category Level: Not reported
Created By: Not reported
Created Date: 12/17/2002
Sampling Result ID: 344315
Feature Id: Not reported
Hazard Release Id: 383980
Medium: 703
Substance Abbrev.: Not reported
Unit Code: Not reported
Observation: False
Owner Operator: False
Lab Data: False
Sample Depth: Not reported
Start Date: Not reported
End Date: Not reported
Min Concentration: Not reported
Max Concentration: Not reported
Sample Comment: Not reported
Last Update By: CONV
Update Date: 09/13/1994
Decode for MediumID: Soil

Narrative:
NARR ID: 5731178
NARR Code: Site Contacts
Created By: Not reported
Created Date: 12/17/2002
Updated By: DHAFLEY
Updated Date: 07/21/2003
Decode for NarcdID: Site Contacts
NARR Comments: Dan Hermann Fred Meyer, Inc. PO Box 42121 Portland, OR 97242 (503) 797-3512

NARR ID: 5731179
NARR Code: Contamination
Created By: Not reported
Created Date: 12/17/2002

HOUSTON INC. (Continued) **S102082453**

Updated By: Not reported
Updated Date: 12/17/2002
Decode for NarcdID: Contamination
NARR Comments: (11/12/93 JLS/VCS) Discharge of solvents reported by Houston Inc. on 1/10/90. An unknown contaminant plume covers an area of about 5,600 square feet. Groundwater contaminated with chlorinated solvents was discovered at the site during the decommissioning of petroleum tanks. No remediation of the solvents has been proposed. (11/24/99 DJH/VCS) Additional soil and groundwater investigation under PPA shows contamination extending off-site to south and southwest (see also ECSI #1400 and #3009). Formal reporting not received to date; expected late 1999 or early 2000. (4/23/01 DJH/VCP) Soil and groundwater investigation had identified limited off-site migration onto Sharp Autobody and Gladstone Building properties. Monitoring will continue under PPA. (11/19/01 DJH/VCP) Both properties referred to Site Assessment Program in January 2001.

NARR ID: 5731180
NARR Code: Data Sources
Created By: Not reported
Created Date: 12/17/2002
Updated By: DHAFLEY
Updated Date: 07/21/2003
Decode for NarcdID: Data Sources
NARR Comments: 1) NWR Hazardous Substance Release Report; 2) SRH Site Investigation, Soil/Gas Survey, Drilling & Sampling Activities Phase II, & Petroleum Contamination Investigation; 3) VCS Project Manager files; 4) Additional Groundwater Investigation, April 26, 1992; 5) Groundwater Monitoring Report, November 4, 1997; 6) Draft Site Characterization Work Plan, April 23, 1999; 7) Push Probe Investigation, May 19, 2000; 8) Monitoring Well Investigation Report, November 9, 2000; Quarterly GW Monitoring reports for 2001 through 2003.

NARR ID: 5731181
NARR Code: Hazardous Substance/Waste Types
Created By: Not reported
Created Date: 12/17/2002
Updated By: DHAFLEY
Updated Date: 11/28/2007
Decode for NarcdID: Hazardous Substance/Waste Types
NARR Comments: Chlorinated solvents in groundwater on-site (quantity unknown), with concentrations up to 1,723 ppb total. Petroleum contamination in soil and groundwater from USTs. (11/24/99 DJH/VCS) Floating degraded gasoline (?) found on adjacent property to southwest during additional investigation by Fred Meyer in October 1999. Unclear if attributable to site at present. (11/28/07 DJH/VCS) Elevated PCE and TCE remain in on-site well MW7-17 above risk-based screening values. Site owner has determined to not pursue at this time.

NARR ID: 5731182
NARR Code: Project Issues Summary
Created By: Not reported
Created Date: 12/17/2002
Updated By: DHAFLEY
Updated Date: 11/28/2007
Decode for NarcdID: Project Issues Summary
NARR Comments: Shallow groundwater contains elevated chlorinated VOCs. Contamination

HOUSTON INC. (Continued) **S102082453**

has migrated to a limited extent onto adjacent properties Sharp Autobody (south) and Gladstone Building (southwest). Original source of release is not known. Work agreed to by Fred Meyer under a 1999 PPA performed at the site has included push-probe investigation off-site to determine extent of contamination, and installation of off-site (downgradient) monitoring wells. Five year groundwater monitoring under PPA has been completed. As of March 2005, PCE and TCE remained in on-site well MW-7-17 to 350 and 100 ug/l, respectively. These slighly exceed relevant risk-based screening values for more than one receptor population. Groundwater contamination extends a limited distance off-site to the southwest. The site remains a low priority for further action. Note that the Sharp Autobody (ECSI 3009) and the former American Bronze property (ECSI 1400) located to the south and southwest respectively have separate groundwater releases.

NARR ID: 5731183
NARR Code: Manner of Release
Created By: Not reported
Created Date: 12/17/2002
Updated By: Not reported
Updated Date: 12/17/2002
Decode for NarcdID: Manner of Release
NARR Comments: (11/24/99 DJH/VCS) Suspected release at southwest part of Houston's site, prior to 1/10/90.

NARR ID: 5731184
NARR Code: Pathways Other Hazards
Created By: Not reported
Created Date: 12/17/2002
Updated By: DHAFLEY
Updated Date: 07/21/2003
Decode for NarcdID: Pathways & Other Hazards
NARR Comments: Site is in a residential/industrial area; surface is mostly paved with some open grass areas. Soils are silty clays and clayey silts. Aquifer is at a depth of 5 to 10 feet; groundwater use is unknown but expected to be limited or non-existent in site vicinity.

NARR ID: 5731185
NARR Code: Remedial Action
Created By: Not reported
Created Date: 12/17/2002
Updated By: DHAFLEY
Updated Date: 11/28/2007
Decode for NarcdID: Remedial Action
NARR Comments: (6/21/91 LSK) Screened for PA - not appropriate for federal PA; no on-site sources; may be area-wide groundwater contamination issue. Further investigation recommended. (11/12/93 JLS/VCS) Additional monitoring underway to evaluate the solvent plume and UST impacts. UST cleanup (see UST file #26-89-200). Fred Meyer initiated Prospective Purchaser Agreement (PPA) in September 1997; PPA under development. (7/20/98 JLS/VCP) PPA on hold pending property transaction as of July 1998. (2/2/99 JLS/VCP) PPA signed. Work plan for action agreed to by Fred Meyer under PPA (investigative borings and wells) completed August 1999. (4/23/01 DJH/VCP) Additional groundwater investigation in 2000 to complete nature-and-extent determination. (11/21/01 DJH/VCP) Quarterly groundwater monitoring

HOUSTON INC. (Continued) **S102082453**

continues per PPA. PPA requrements met as of March 2005, with contaminants in on-site well MW7-17 exceeding RBCs. Site owner has requested withdrawl from VCP; site remains a low priority for further action.

NARR ID: 5731186
NARR Code: Substances of Concern
Created By: Not reported
Created Date: 12/17/2002
Updated By: Not reported
Updated Date: 12/17/2002
Decode for NarcdID: Substances of Concern
NARR Comments: TCE, DCE, PCE, petroleum, diesel

NARR ID: 5731187
NARR Code: Health Threats
Created By: Not reported
Created Date: 12/17/2002
Updated By: DHAFLEY
Updated Date: 11/28/2007
Decode for NarcdID: Health Threats
NARR Comments: Shallow aquifer around MW7-17 contains chlorinated solvents exceeding risk-based screening values. Potential impacts to any nearby users of shallow groundwater; also possible accumulation of vapors in buildings over MW7-17 or in excavation in that area which might encounter groundwater.

NARR ID: 5756035
NARR Code: 1922
Created By: GWISTAR
Created Date: 03/24/2016
Updated By: GWISTAR
Updated Date: 03/24/2016
Decode for NarcdID: Current Site Summary Statement
NARR Comments: [Nov. 2007] Fred Meyer initiated a Prospective Purchaser Agreement (PPA) for this site in 1997, which was completed in 1999, followed by the work agreed to by Fred Meyer under the PPA (investigative borings, wells, and groundwater monitoring through March 2005). As of March 2005, contaminants in on-site well MW7-17 exceeded acceptable risk levels; the siite owner requested withdrawal from DEQ's Voluntary Cleanup Program at that time. The site remains a low priority for further action.

Administrative Action:
Action ID: 9430
Region: Not reported
Complete Date: 08/15/1991
Rank Value: 0
Cleanup Flag: False
Created Date: 12/17/2002
Decode for AgencyID: Department of Environmental Quality
Decode for RegionID: Not reported
Category: Listing Action
Action Code Flag: False
Action: Petition or request granted
Further Action: Not reported
Comments: Not reported

HOUSTON INC. (Continued) **S102082453**

Action ID: 9437
Region: Not reported
Complete Date: 09/10/1990
Rank Value: 0
Cleanup Flag: False
Created Date: 12/17/2002
Decode for AgencyID: Department of Environmental Quality
Decode for RegionID: Not reported
Category: Listing Action
Action Code Flag: False
Action: Listing Review completed
Further Action: Not reported
Comments: Not reported

Action ID: 9451
Region: Not reported
Complete Date: 08/14/1991
Rank Value: 0
Cleanup Flag: False
Created Date: 12/17/2002
Decode for AgencyID: Department of Environmental Quality
Decode for RegionID: Not reported
Category: Listing Action
Action Code Flag: False
Action: Owner/operator comments received on listing notification
Further Action: Not reported
Comments: Not reported

Action ID: 9425
Region: Northwestern Region
Complete Date: 09/09/1990
Rank Value: 0
Cleanup Flag: False
Created Date: 12/17/2002
Decode for AgencyID: Department of Environmental Quality
Decode for RegionID: Northwest Region
Category: Remedial Action
Action Code Flag: False
Action: SITE EVALUATION
Further Action: Not reported
Comments: Not reported

Action ID: 9448
Region: Not reported
Complete Date: 02/06/1992
Rank Value: 0
Cleanup Flag: False
Created Date: 12/17/2002
Decode for AgencyID: Department of Environmental Quality
Decode for RegionID: Not reported
Category: Listing Action
Action Code Flag: False
Action: Review for final listing
Further Action: Not reported
Comments: Not reported

Action ID: 9488

HOUSTON INC. (Continued) **S102082453**

Region: Not reported
Complete Date: 02/06/1992
Rank Value: 0
Cleanup Flag: False
Created Date: 12/17/2002
Decode for AgencyID: Department of Environmental Quality
Decode for RegionID: Not reported
Category: Listing Action
Action Code Flag: False
Action: Listing on Confirmed Release List recommended
Further Action: Not reported
Comments: Not reported

Action ID: 9438
Region: Not reported
Complete Date: 02/07/1992
Rank Value: 0
Cleanup Flag: False
Created Date: 12/17/2002
Decode for AgencyID: Department of Environmental Quality
Decode for RegionID: Not reported
Category: Listing Action
Action Code Flag: False
Action: Facility placed on Confirmed Release List
Further Action: Not reported
Comments: Not reported

Action ID: 9496
Region: Northwestern Region
Complete Date: 06/25/1992
Rank Value: 0
Cleanup Flag: False
Created Date: 12/17/2002
Decode for AgencyID: Department of Environmental Quality
Decode for RegionID: Northwest Region
Category: Remedial Action
Action Code Flag: False
Action: State Basic Preliminary Assessment recommended (PA)
Further Action: Medium
Comments: Not reported

Action ID: 9442
Region: Headquarters
Complete Date: 08/29/1992
Rank Value: 0
Cleanup Flag: False
Created Date: 12/17/2002
Decode for AgencyID: Department of Environmental Quality
Decode for RegionID: Headquarters
Category: Remedial Action
Action Code Flag: False
Action: NEGOTIATIONS
Further Action: Not reported
Comments: Not reported

Action ID: 9484
Region: Northwestern Region

HOUSTON INC. (Continued) **S102082453**

Complete Date: 12/20/1994
Rank Value: 0
Cleanup Flag: False
Created Date: 12/17/2002
Decode for AgencyID: Department of Environmental Quality
Decode for RegionID: Northwest Region
Category: Remedial Action
Action Code Flag: False
Action: REMEDIAL INVESTIGATION
Further Action: Not reported
Comments: Not reported

Action ID: 9465
Region: Not reported
Complete Date: 06/24/1991
Rank Value: 0
Cleanup Flag: False
Created Date: 12/17/2002
Decode for AgencyID: Department of Environmental Quality
Decode for RegionID: Not reported
Category: Listing Action
Action Code Flag: False
Action: Facility proposed for Confirmed Release List
Further Action: Not reported
Comments: Not reported

Action ID: 9450
Region: Northwestern Region
Complete Date: 06/13/2006
Rank Value: Not reported
Cleanup Flag: False
Created Date: 07/10/2003
Decode for AgencyID: Department of Environmental Quality
Decode for RegionID: Northwest Region
Category: Remedial Action
Action Code Flag: False
Action: OPERATION and MAINTENANCE
Further Action: 0
Comments: Not reported

Action ID: 9498
Region: Not reported
Complete Date: 09/10/1990
Rank Value: 0
Cleanup Flag: False
Created Date: 12/17/2002
Decode for AgencyID: Department of Environmental Quality
Decode for RegionID: Not reported
Category: Listing Action
Action Code Flag: False
Action: Proposal for Confirmed Release List recommended
Further Action: Not reported
Comments: Not reported

Action ID: 9519
Region: Not reported
Complete Date: 06/22/1992

HOUSTON INC. (Continued) **S102082453**

Rank Value: 0
Cleanup Flag: False
Created Date: 12/17/2002
Decode for AgencyID: Department of Environmental Quality
Decode for RegionID: Not reported
Category: Remedial Action
Action Code Flag: False
Action: VCS Waiting List
Further Action: Not reported
Comments: Not reported

Action ID: 9428
Region: Not reported
Complete Date: 08/14/1991
Rank Value: 0
Cleanup Flag: False
Created Date: 12/17/2002
Decode for AgencyID: Department of Environmental Quality
Decode for RegionID: Not reported
Category: Listing Action
Action Code Flag: False
Action: Extension requested by owner/operator
Further Action: Not reported
Comments: Not reported

Action ID: 9459
Region: Headquarters
Complete Date: 06/27/1992
Rank Value: 0
Cleanup Flag: False
Created Date: 12/17/2002
Decode for AgencyID: Department of Environmental Quality
Decode for RegionID: Headquarters
Category: Remedial Action
Action Code Flag: False
Action: PRELIMINARY ASSESSMENT EQUIVALENT
Further Action: Not reported
Comments: Not reported

Action ID: 9424
Region: Not reported
Complete Date: 09/10/1990
Rank Value: 0
Cleanup Flag: False
Created Date: 12/17/2002
Decode for AgencyID: Department of Environmental Quality
Decode for RegionID: Not reported
Category: Administrative Action
Action Code Flag: False
Action: Site added to database
Further Action: Not reported
Comments: Not reported

Action ID: 9413
Region: Northwestern Region
Complete Date: 12/21/1994
Rank Value: 0

HOUSTON INC. (Continued) **S102082453**

Cleanup Flag: False
Created Date: 12/17/2002
Decode for AgencyID: Department of Environmental Quality
Decode for RegionID: Northwest Region
Category: Remedial Action
Action Code Flag: False
Action: Closeout activities on completed project
Further Action: Not reported
Comments: Not reported

Action ID: 9511
Region: Northwestern Region
Complete Date: 06/13/2001
Rank Value: 0
Cleanup Flag: False
Created Date: 12/17/2002
Decode for AgencyID: Department of Environmental Quality
Decode for RegionID: Northwest Region
Category: Remedial Action
Action Code Flag: False
Action: SITE INVESTIGATION
Further Action: Not reported
Comments: Not reported

Action ID: 9484
Region: Northwestern Region
Complete Date: 06/13/2001
Rank Value: 0
Cleanup Flag: False
Created Date: 12/17/2002
Decode for AgencyID: Department of Environmental Quality
Decode for RegionID: Northwest Region
Category: Remedial Action
Action Code Flag: False
Action: REMEDIAL INVESTIGATION
Further Action: Not reported
Comments: Not reported

Action ID: 9501
Region: Northwestern Region
Complete Date: 11/28/2007
Rank Value: Not reported
Cleanup Flag: False
Created Date: 11/28/2007
Decode for AgencyID: Department of Environmental Quality
Decode for RegionID: Northwest Region
Category: Remedial Action
Action Code Flag: False
Action: Remedial Action recommended (RA)
Further Action: Low
Comments: Not reported

Action ID: 9464
Region: Headquarters
Complete Date: 01/14/1999
Rank Value: 0
Cleanup Flag: False

HOUSTON INC. (Continued) **S102082453**

Created Date: 12/17/2002
Decode for AgencyID: Department of Environmental Quality
Decode for RegionID: Headquarters
Category: Remedial Action
Action Code Flag: False
Action: Prospective Purchaser Agreement
Further Action: Not reported
Comments: Not reported

Action ID: 9425
Region: Northwestern Region
Complete Date: 11/28/2007
Rank Value: Not reported
Cleanup Flag: False
Created Date: 09/01/2006
Decode for AgencyID: Department of Environmental Quality
Decode for RegionID: Northwest Region
Category: Remedial Action
Action Code Flag: False
Action: SITE EVALUATION
Further Action: 0
Comments: Not reported

Operations:
Operation Id: 132363
Operation Status: Active
Common Name: Fred Meyer (formerly Houston, Inc.)
Yrs of Operation: Not reported
Comments: Combination warehouse and office complex.
Updated Date: 12/18/2001
Updated By: jmw
Decode for OpstatID: Active
Operations SIC Id: 194821
SIC Code: 4225
Created By: Not reported
Created Date: 12/17/2002

VCS:
Name: HOUSTON INC.
Address: 3939 SE 26TH AVE.
City,State,Zip: PORTLAND, OR 97202
ECS Site ID: 1052
Facility Size: Not reported
Action: Closeout activities on completed project
Start Date: 12/21/1994
End Date: 12/21/1994
Program: VCS
Latitude: 45.4944
Longitude: -122.6405
Primary Action Flag: False
Investigation Code: LIS
IC EC: Not reported
Region: Not reported

Name: HOUSTON INC.
Address: 3939 SE 26TH AVE.
City,State,Zip: PORTLAND, OR 97202

HOUSTON INC. (Continued) **S102082453**

ECS Site ID: 1052
Facility Size: Not reported
Action: SITE EVALUATION
Start Date: 09/01/2006
End Date: 11/28/2007
Program: VCP
Latitude: 45.4944
Longitude: -122.6405
Primary Action Flag: False
Investigation Code: LIS
IC EC: Not reported
Region: Not reported

Name: HOUSTON INC.
Address: 3939 SE 26TH AVE.
City,State,Zip: PORTLAND, OR 97202
ECS Site ID: 1052
Facility Size: Not reported
Action: NEGOTIATIONS
Start Date: 06/22/1992
End Date: 08/29/1992
Program: VCS
Latitude: 45.4944
Longitude: -122.6405
Primary Action Flag: False
Investigation Code: LIS
IC EC: Not reported
Region: Not reported

Name: HOUSTON INC.
Address: 3939 SE 26TH AVE.
City,State,Zip: PORTLAND, OR 97202
ECS Site ID: 1052
Facility Size: Not reported
Action: OPERATION & MAINTENANCE
Start Date: 06/13/2001
End Date: 06/13/2006
Program: VCS
Latitude: 45.4944
Longitude: -122.6405
Primary Action Flag: False
Investigation Code: LIS
IC EC: Not reported
Region: Not reported

Name: HOUSTON INC.
Address: 3939 SE 26TH AVE.
City,State,Zip: PORTLAND, OR 97202
ECS Site ID: 1052
Facility Size: Not reported
Action: PRELIMINARY ASSESSMENT EQUIVALENT
Start Date: 06/27/1992
End Date: 06/27/1992
Program: VCS
Latitude: 45.4944
Longitude: -122.6405
Primary Action Flag: False

HOUSTON INC. (Continued) **S102082453**

Investigation Code: LIS
IC EC: Not reported
Region: Not reported

Name: HOUSTON INC.
Address: 3939 SE 26TH AVE.
City,State,Zip: PORTLAND, OR 97202
ECS Site ID: 1052
Facility Size: Not reported
Action: REMEDIAL INVESTIGATION
Start Date: 10/17/1997
End Date: 06/13/2001
Program: VCS
Latitude: 45.4944
Longitude: -122.6405
Primary Action Flag: False
Investigation Code: LIS
IC EC: Not reported
Region: Not reported

Name: HOUSTON INC.
Address: 3939 SE 26TH AVE.
City,State,Zip: PORTLAND, OR 97202
ECS Site ID: 1052
Facility Size: Not reported
Action: REMEDIAL INVESTIGATION
Start Date: 06/27/1992
End Date: 12/20/1994
Program: VCS
Latitude: 45.4944
Longitude: -122.6405
Primary Action Flag: False
Investigation Code: LIS
IC EC: Not reported
Region: Not reported

Name: HOUSTON INC.
Address: 3939 SE 26TH AVE.
City,State,Zip: PORTLAND, OR 97202
ECS Site ID: 1052
Facility Size: Not reported
Action: SITE INVESTIGATION
Start Date: 09/01/1999
End Date: 06/13/2001
Program: VCS
Latitude: 45.4944
Longitude: -122.6405
Primary Action Flag: False
Investigation Code: LIS
IC EC: Not reported
Region: Not reported

Name: HOUSTON INC.
Address: 3939 SE 26TH AVE.
City,State,Zip: PORTLAND, OR 97202
ECS Site ID: 1052
Facility Size: Not reported

HOUSTON INC. (Continued) **S102082453**

Action:	VCS Waiting List
Start Date:	10/14/1991
End Date:	06/22/1992
Program:	VCS
Latitude:	45.4944
Longitude:	-122.6405
Primary Action Flag:	False
Investigation Code:	LIS
IC EC:	Not reported
Region:	Not reported

Name:	HOUSTON INC.
Address:	3939 SE 26TH AVE.
City,State,Zip:	PORTLAND, OR 97202
ECS Site ID:	1052
Facility Size:	Not reported
Action:	Remedial Action recommended (RA)
Start Date:	11/28/2007
End Date:	11/28/2007
Program:	VCP
Latitude:	45.4944
Longitude:	-122.6405
Primary Action Flag:	True
Investigation Code:	LIS
IC EC:	Not reported
Region:	Not reported

Name:	HOUSTON INC.
Address:	3939 SE 26TH AVE
City,State,Zip:	PORTLAND, OR 97202
ECS Site ID:	1052
Facility Size:	Not reported
Action:	Prospective Purchaser Agreement
Start Date:	Not reported
End Date:	10/17/1997
Program:	Not reported
Latitude:	Not reported
Longitude:	Not reported
Primary Action Flag:	N
Investigation Code:	Not reported
IC EC:	Not reported
Region:	Not reported

OR BROWNFIELDS:

Name:	HOUSTON INC.
Address:	3939 SE 26TH AVE.
City,State,Zip:	PORTLAND, OR 97202
Geolocation Id:	8873
Status:	Remedial Action recommended (RA)
Brownfield:	Not reported
Lat/Long:	45.4944 / -122.640

529 WSW 1/2-1 0.838 mi. 4425 ft. **PACIFIC RICHLAND - SOUTH WATERFRONT**
3510 SW BOND AVE.
PORTLAND, OR 97239

OR ECSI S101950902
OR VCP N/A
OR BROWNFIELDS
OR HAZMAT

Relative: Lower

Actual: 36 ft.

ECSI:

Name:	PACIFIC RICHLAND - SOUTH WATERFRONT
Address:	3510 SW BOND AVE.
City,State,Zip:	PORTLAND, OR 97239
State ID Number:	3993
Brown ID:	Brownfield Site - DEQ Tech Assistance
Study Area:	False
Region ID:	2
Legislatve ID:	0
Investigation:	Suspect
FACA ID:	46269
Further Action:	0
Lat/Long (dms):	45 29 49.60 / -122 40 8.00
County Code:	26.00
Score Value:	Not reported
Cerclis ID:	Not reported
Township Coord.:	1.00
Township Zone:	S
Range Coord:	1.00
Range Zone:	E
Section Coord:	10
Qtr Section:	DB
Tax Lots:	200
Size:	10 acres
NPL:	False
Orphan:	False
Updated By:	GWISTAR
Update Date:	07/14/2014
Created Date:	10/10/2003
Decode For RegionID:	Northwest Region
Decode For BrownID:	Brownfield Site - DEQ Technical Assistance
Decode For Furtheract:	Not reported
Decode For Investstat:	Suspect
Decode For Legislative:	Not reported
Alias Name:	North Macadam Investors LLC
Alias Name:	Rosebud Holdings, Inc.

Narrative:

NARR ID:	5744523
NARR Code:	Site Contacts
Created By:	CHARMAN
Created Date:	01/27/2004
Updated By:	CKAUFMA
Updated Date:	05/02/2006
Decode for NarcdID:	Site Contacts
NARR Comments:	Jim Atkins, North Macadam Investors (503) 227-6593 1325 NW Flanders, Portland, OR 97209 New Contact as of 12/28/05: Mr. Trevor Rowe River Campus Investors, LLC North Macadam Investors, LLC c/o Williams and Dame Development 1308 NW Everett Street Portland, Oregon 97209

NARR ID:	5744524
NARR Code:	Contamination
Created By:	CHARMAN
Created Date:	01/27/2004

PACIFIC RICHLAND - SOUTH WATERFRONT (Continued) **S101950902**

Updated By: CHARMAN
Updated Date: 01/27/2004
Decode for NarcdID: Contamination
NARR Comments: Petroleum hydrocarbons, semi-volatile organic compounds (SVOCs), polynuclear hydrocarbons (PAHs). Contamination has been primarily found in localized areas.

NARR ID: 5744521
NARR Code: Data Sources
Created By: CHARMAN
Created Date: 01/27/2004
Updated By: RWELLS
Updated Date: 10/14/2011
Decode for NarcdID: Data Sources
NARR Comments: (a) Report of Environmental Services, Test Pit Explorations, 3510 Southwest Bond Avenue, Portland, OR, July 8, 1996, for Richland Development Corporation, GeoEngineers, 7/8/96. (b) Report of Phase I Environmental Site Assessment Update, SW Bond Ave. Property, 3510 Southwest Bond Avenue, Portland, OR, for Richland Development Company, GeoEngineers, 6/15/96. (c) Site Remediation Report, Rosebud Holdings Inc., 3510 SW Bond Avenue, Portland, OR (J-5466-01). Hart Crowser, 12/11/95. (d) Site Characterization Report, Rosebud Holdings, Inc., 3510 SW Bond Avenue, Volume 1, Prepared for Rosebud Holdings, Inc. (J-5466), Hart Crowser, 10/30/95. (e) A General Assessment of Existing Environmental/ Geotechnical Conditions and Potential Development Costs, North Macadam District, Portland, Oregon, Century West Engineering Corporation,m 5/22/00. (f) Supplemental Environmental Investigation, Pacific Richland Property (Proposed North Macadam Development), 3510 SW Bond Avenue, Portland, Oregon, GDI Project: NMacadam-2-01, GeoDesign, Inc., 5/13/02. (g) Soil Management Plan, North Macadam Central District, Portland, Oregon, GDI Project: RiverCamp-2-06 and NMacadam-2-03, GeoDesign, Inc., 7/25/02. (h) Environmental and Geotechnical Summary, North Macadam Central District, US Bank Property and Pacific Richland Property, Portland, Oregon, GDI Projects: NMacadam-2-03 and RiverCamp-2-05, GeoDesign, Inc., 12/10/02. (i) Environmental Executive Summary, South Waterfront Central District, Portland, Oregon, GeoDesign Project: RiverCamp-2-08 GeoDesign, Inc., 8/18/03. (j)UST Decommissioning Report Rosebud Holdings, Inc., 3510 SW Bond Avenue, Portland, OR, Prepared for Rosebud Holdings Inc. (J-5466-01) Hart Crowser 11/27/95 (k)Remedial Investigation/Focused Feasibility Study, South Waterfront Greenway Site-Central District, SW Gibbs Street to SW Lane Street, Portland, Oregon; prepared by Hart Crowser for the Portland Development Commission, May 24, 2011. (l)Summary of Groundwater, South Waterfront Central District Greenway Trail, Portland Oregon, DEQ ECSI # 3993 (Pacific Richland Site) and # 4036 (US Bank Site); prepared by GeoDesign, Inc., August 23, 2011.

NARR ID: 5753627
NARR Code: Site Ownership
Created By: RWELLS
Created Date: 10/14/2011
Updated By: RWELLS
Updated Date: 10/14/2011
Decode for NarcdID: Site Ownership
NARR Comments: The Portland Development Commission purchased the eastern portion of the Pacific Richland and US Bank Properties (ECSI # 4036) for

PACIFIC RICHLAND - SOUTH WATERFRONT (Continued) **S101950902**

development of the CD Greenway Trail (ECSI # 5277). Pacific Richland retains ownership of the remainder of the site.

NARR ID: 5744520
NARR Code: Project Activity Status
Created By: CHARMAN
Created Date: 01/27/2004
Updated By: CHARMAN
Updated Date: 01/27/2004
Decode for NarcdID: Project Activity Status
NARR Comments: State screening started on this project in November 2003. Prior to completion of screening, NMI negotiated to enter ICP. SAPS was completed for the file and to support ICP Project Manager. Site was invoiced for SA work in January 2004.

NARR ID: 5748127
NARR Code: Remedial Action
Created By: CKAUFMA
Created Date: 05/16/2006
Updated By: GWISTAR
Updated Date: 05/18/2006
Decode for NarcdID: Remedial Action
NARR Comments: Excavation at Block 34 was conducted between November 2005 and March 2006 to prepare the site for development. The excavation activities were conducted in accordance with the DEQ-approved Soil Management Plan, South Waterfront Central District, Portland, Oregon, dated February 3, 2004 and addendums to the soil management plan. Field screening and analytical sampling of excavated soils was used to determine its final disposal destination. A total of approximately 2,825 tons of petroleum impacted material was disposed of at a DEQ-permitted landfill (Waste Management s Hillsboro facility). Five soil samples (Figure 2) were collected at the base of the excavation to evaluate potential to evaluate potential residual contamination. Petroleum hydrocarbons were only detected in one sample (NWTPH Oil-Range hydrocarbons at 128 mg/kg and Diesel-range hydrocarbons at 60.6 mg/kg in S-2-17-06-1 at subgrade). These concentrations are below the DEQ Risk Based Concentration (RBC) for an Urban Residential Receptor and below the RBC for Soil Leaching to Groundwater. Three of the confirmation samples were screened for the RCRA 8 metals. Arsenic was detected at concentrations between 2.83 and 5.19 mg/kg which exceed the EPA Region 9 Residential and Industrial Soil Preliminary Remediation Goals, but are below the Region 9 Soil Screening Level for Migration to Groundwater (29 mg/mg for arsenic). Arsenic concentrations at the site are within the range of background concentrations in Portland area soils (approximately 7 mg/kg as defined in DEQ Toxicology Workgroup memo dated October 28, 2002). Groundwater was evaluated as part of the larger Pacific Richland site and is described in the Pacific Richland DEQ staff report (July 2005). Concentrations of PAHs in shallow groundwater beneath the Pacific Richland site were below DEQ s Level II Screening Level Values (SLVs) and EPA Region 9 PRGs. The levels detected are considered protective of the Willamette River as summarized in the staff report for the Pacific Richland site. Thus, no further action for groundwater is required.

NARR ID: 5744522
NARR Code: Site History

PACIFIC RICHLAND - SOUTH WATERFRONT (Continued) **S101950902**

Created By: CHARMAN
Created Date: 01/27/2004
Updated By: MGREENB
Updated Date: 01/06/2009
Decode for NarcdID: Site History
NARR Comments: Site also known as North Macadam Investors. Site was previously used for sand and gravel operations from approximately 1930 through 1989. A small welding shop operated on the site for a short period (unknown) afterward. Eight underground storage tanks (USTs) have been removed from the site, beginning in the early 1990s. In mid to late-1990s the site underwent several environmental investigations and removals of contaminated soils. Summary of reviewed reports indicates over 1,610 tons of contaminated soil has been removed from this property between 1994 to present.

NARR ID: 5753628
NARR Code: 1922
Created By: RWELLS
Created Date: 10/14/2011
Updated By: RWELLS
Updated Date: 10/14/2011
Decode for NarcdID: Current Site Summary Statement
NARR Comments: The eastern portion of the site was purchased by the Portland Development Commission (PDC) for development into the CD Greenway Trail (ECSI # 5277). The eastern portion of the Pacific Richland site was was excised and included into the CD Greenway site. Based on a review of site data, DEQ has concluded that groundwater beneath the CD Greenway site has not been significantly impacted, and therefore does not pose a risk to public health or the environment. A no further action determination for groundwater is recommended and the decommissioning of monitoring wells MW-1 and MW-2 has been approved.

Administrative Action:
Action ID: 9463
Region: Northwestern Region
Complete Date: 10/14/2011
Rank Value: Not reported
Cleanup Flag: False
Created Date: 03/26/2012
Decode for AgencyID: Department of Environmental Quality
Decode for RegionID: Northwest Region
Category: Remedial Action
Action Code Flag: False
Action: Partial No Further Action
Further Action: 0
Comments: Not reported

Action ID: 9413
Region: Northwestern Region
Complete Date: 10/31/2011
Rank Value: Not reported
Cleanup Flag: False
Created Date: 12/11/2014
Decode for AgencyID: Department of Environmental Quality
Decode for RegionID: Northwest Region
Category: Remedial Action
Action Code Flag: False
Action: Closeout activities on completed project

PACIFIC RICHLAND - SOUTH WATERFRONT (Continued) **S101950902**

Further Action: 0
Comments: Not reported

Action ID: 9424
Region: Not reported
Complete Date: 10/10/2003
Rank Value: Not reported
Cleanup Flag: False
Created Date: 10/10/2003
Decode for AgencyID: Department of Environmental Quality
Decode for RegionID: Not reported
Category: Administrative Action
Action Code Flag: False
Action: Site added to database
Further Action: Not reported
Comments: Not reported

Action ID: 9508
Region: Northwestern Region
Complete Date: 10/10/2003
Rank Value: Not reported
Cleanup Flag: False
Created Date: 10/10/2003
Decode for AgencyID: Department of Environmental Quality
Decode for RegionID: Northwest Region
Category: Remedial Action
Action Code Flag: False
Action: Site Screening recommended (EV)
Further Action: 0
Comments: Not reported

Action ID: 9425
Region: Northwestern Region
Complete Date: 01/12/2004
Rank Value: Not reported
Cleanup Flag: False
Created Date: 01/27/2004
Decode for AgencyID: Department of Environmental Quality
Decode for RegionID: Northwest Region
Category: Remedial Action
Action Code Flag: False
Action: SITE EVALUATION
Further Action: 0
Comments: Not reported

Action ID: 9463
Region: Northwestern Region
Complete Date: 04/20/2006
Rank Value: Not reported
Cleanup Flag: False
Created Date: 05/18/2006
Decode for AgencyID: Department of Environmental Quality
Decode for RegionID: Northwest Region
Category: Remedial Action
Action Code Flag: False
Action: Partial No Further Action
Further Action: 0

PACIFIC RICHLAND - SOUTH WATERFRONT (Continued) **S101950902**

Comments: Not reported

Operations:
Operation Id: 134835
Operation Status: Active
Common Name: North Macadam Investors
Yrs of Operation: Unknown
Comments: Not reported
Updated Date: 10/10/2003
Updated By: JWAGGY
Decode for OpstatID: Active

VCS:
Name: PACIFIC RICHLAND - SOUTH WATERFRONT
Address: 3510 SW BOND AVE.
City,State,Zip: PORTLAND, OR 97239
ECS Site ID: 3993
Facility Size: 10 acres
Action: Partial No Further Action
Start Date: 04/20/2006
End Date: 04/20/2006
Program: ICP
Latitude: 45.4971
Longitude: -122.6689
Primary Action Flag: False
Investigation Code: SUS
IC EC: Not reported
Region: Not reported

Name: PACIFIC RICHLAND - SOUTH WATERFRONT
Address: 3510 SW BOND AVE.
City,State,Zip: PORTLAND, OR 97239
ECS Site ID: 3993
Facility Size: 10 acres
Action: Partial No Further Action
Start Date: 10/14/2011
End Date: 10/14/2011
Program: VCP
Latitude: 45.4971
Longitude: -122.6689
Primary Action Flag: False
Investigation Code: SUS
IC EC: Not reported
Region: Not reported

Name: PACIFIC RICHLAND - SOUTH WATERFRONT
Address: 3510 SW BOND AVE.
City,State,Zip: PORTLAND, OR 97239
ECS Site ID: 3993
Facility Size: 10 acres
Action: Closeout activities on completed project
Start Date: 10/31/2011
End Date: 10/31/2011
Program: VCP
Latitude: 45.4971
Longitude: -122.6689
Primary Action Flag: True

PACIFIC RICHLAND - SOUTH WATERFRONT (Continued) **S101950902**

Investigation Code: SUS
IC EC: Not reported
Region: Not reported

OR BROWNFIELDS:
Name: PACIFIC RICHLAND - SOUTH WATERFRONT
Address: 3510 SW BOND AVE.
City,State,Zip: PORTLAND, OR 97239
Geolocation Id: 46269
Status: Closeout activities on completed project
Brownfield: Not reported
Lat/Long: 45.4971 / -122.668

HAZMAT:
Name: Not reported
Address: 3510 SW BOND
City,State,Zip: PORTLAND, OR 97201
Responsble Party: RAY SHAW, SUPT.
RP Company: LONESTAR NORTHWEST
RP Address: 3510 SW BOND
RP City,St,Zip: PORTLAND 97201
Facility ID: 900178
OERS Number: Not reported
Dept Rsp: PORTLAND BUREAU OF F&R&EMS
Narrative: Not reported
Property Loss: Not reported
Amount Released: Not reported
Service County: Not reported
Service Name: Not reported
Incident Type: Not reported
Civilian Casualty Activity: Not reported
Chemical Name: Not reported
Hazmat Area Affected: Not reported
Hazmat Area Evacuated: Not reported
Hazmat Container Type: Not reported
Hazmat Physical State Released: Not reported
Hazmat Released Into: Not reported
Hazmat Released Volume Units: Not reported
Hazmat Released Weight Units: Not reported
Hazmat Released From: Not reported
Hazmat Area Affected Measurement: Not reported
Hazmat No. of People Evacuated: Not reported
Hazmat No of Buildings Evacuated: Not reported
Incident Content Loss: Not reported
Civilian Casualty Patient Disposition: Not reported
Incident Mixed Use Property: Not reported
Location Type: Not reported
Incident Aid Given Or Received: Not reported
Incident AID Received from FDID: Not reported
Incident Aided Department FDID: Not reported
Person Involved Business Name: Not reported
Person Involved First Name: Not reported
Person Involved Last Name: Not reported
Person Involved Type: Not reported
Person Involved Phone Number: Not reported
Person Involved Primary Language: Not reported

PACIFIC RICHLAND - SOUTH WATERFRONT (Continued) **S101950902**

Hazmat Evacuated Measurement:	Not reported
Hazmat Story of Release:	Not reported
Remark:	Not reported
Incident District:	PORTLAND BUREAU OF F&R&EMS
Date Added:	01/01/1985
Unit:	Not reported
Agency Phone:	Not reported
Osfm Incident Report Number:	900178
Dept. Responding:	PORTLAND BUREAU OF F&R&EMS
Person Making Report:	ROBERT D. FERRINGTON
Title:	LT
Agency:	PORTLAND BUREAU OF F&R&EMS
Phone:	Not reported
Date Of Incident:	06/28/1990
Call Time:	12:00:00 AM
In Route:	12:00:00 AM
Arrival:	4:29:00 PM
Depart Scene:	12:00:00 AM
Back In Quarters:	12:00:00 AM
In Service:	4:48:00 PM
Dist Of Incident:	PORTLAND BUREAU OF F&R&EMS
Were State Resources Used?:	False
Was Oers Notified?:	False
Oers Number:	Not reported
Team Number:	Not reported
Agency Report Number:	90-27131
Unit:	Not reported
Highway:	Not reported
Mile Post:	Not reported
Scene Type:	Public Land
Area Type:	Industrial
Responsible Party(Ies):	RAY SHAW, SUPT.
Company:	LONESTAR NORTHWEST
Respcontact:	Not reported
Address:	3510 SW BOND
Resp City:	PORTLAND
Resp State:	Not reported
Resp ZipCode:	97201
Phone:	Not reported
Resp Phone2:	Not reported
Weather:	0
Temperature:	0
Wind Speed:	0
Wind Direction:	Not reported
Were Haz Materials Released?:	True
Operation Performed:	Normal Operation
Cause:	Unknown
Vehicle And Cargo:	430
Fixed Property:	0
Total Loss:	$430.00
Hazmat Population Density:	Not reported
HazMat Actions Taken - Description:	Not reported
Hazmat Factors Contributing To Release:	Not reported
Hazmat DOT Hazard Classification:	Not reported
Hazmat CAS Number:	Not reported
Hazardous Materials Release:	Not reported
Fire Incident Type:	Not reported

PACIFIC RICHLAND - SOUTH WATERFRONT (Continued) **S101950902**

Property Use: Not reported
Latitude: Not reported
Longitude: Not reported
Hazmat Disposition: Not reported

Chemical:
Chemical Info: 1955
Chemical Id: 13288
Incident Id: 900178
Chemical Name: GASOLINE
UNNA: Not reported
Amount At Risk: 1000
Amount Released: 400
Amount Measured: 2
Biological: False
Radiological: False

Chemical Id: 13288
Chemical Name: GASOLINE
Hazardous Ingredient: PETROLEUM DISTILLATES
Hazardous Class 1: 3.1
Hazardous Class 2: 6.3
Hazardous Rank: 2
Case Number: 8006619
UNNA Number: 1203
EPA Pest Reg: Not reported
EHA Chem: N
PSM Chem: N
CAA 112R Chem: N

Method:
Method Used Id: 4427
Incident Id: 900178
Identity Method: 5

Released:
Release Behavior Id: 3739
Incident Id: 900178
Behavior: 4

Narrative:
Narrative Id: 2894
Incident Id: 900178
Incident Narrative: ACCIDENTAL RELEASE AT FIXED FACILITY FROM GAS PUMP. ACCIDENTAL RELEASE AT FIXED FACILITY FROM GAS
Incident Date: 6/28/1990

EB530 **PORTLAND STREETCAR - GIBBS EXTENSION PROJECT** **OR ECSI** **S106966548**
West **BETWEEN SW SHERIDAN AND GIBBS STS.** **OR VCP** **N/A**
1/2-1 **PORTLAND, OR 97201**
0.843 mi.
4453 ft. **Site 1 of 2 in cluster EB**

Relative:
Lower

Actual:
41 ft.

ECSI:

Name:	PORTLAND STREETCAR - GIBBS EXTENSION PROJECT
Address:	BETWEEN SW SHERIDAN AND GIBBS STS.
City,State,Zip:	PORTLAND, OR 97201
State ID Number:	4417
Brown ID:	0
Study Area:	False
Region ID:	Not reported
Legislatve ID:	831
Investigation:	Suspect
FACA ID:	88511
Further Action:	0
Lat/Long (dms):	45 30 10.10 / -122 40 20.30
County Code:	26.00
Score Value:	Not reported
Cerclis ID:	Not reported
Township Coord.:	1.00
Township Zone:	S
Range Coord:	1.00
Range Zone:	E
Section Coord:	10
Qtr Section:	BA
Tax Lots:	Not reported
Size:	Not reported
NPL:	False
Orphan:	False
Updated By:	JGOMORI
Update Date:	07/13/2023
Created Date:	05/23/2005
Decode For RegionID:	Not reported
Decode For BrownID:	Not reported
Decode For Furtheract:	Not reported
Decode For Investstat:	Suspect
Decode For Legislative:	Owner, operator or other party under agreement, order or consent decree under ORS 465.200 or 465.420

Narrative:

NARR ID:	5746661
NARR Code:	Contamination
Created By:	JWAGGY
Created Date:	05/23/2005
Updated By:	GWISTAR
Updated Date:	03/29/2007
Decode for NarcdID:	Contamination
NARR Comments:	(5/23/05 DB/C&LWS) Prior to construction soil samples were collected from fifteen locations on or near the project alignment (i.e., GE-1 through GE-15). Soil samples were analyzed for the chemicals of interest (COI) for the project including, polynuclear aromatic hydrocarbons (PAHs), polychlorinated biphenyls (PCBs), cyanide, and metals (i.e., arsenic, barium, cadmium, chromium, lead, mercury, selenium, and silver). In addition, the presence of petroleum hydrocarbons was evaluated. DEQ concluded the following from review of the pre-construction soil analytical data : - Analysis of COI did not detect analytes at or above laboratory method reporting limits,

PORTLAND STREETCAR - GIBBS EXTENSION PROJECT (Continued) **S106966548**

or the detected concentrations were less than applicable human-heath risk-based criteria. - Based on consideration of current and reasonably likely future land-use, birds were identified as potential ecological receptors within the project area, and there was a risk of exposure to birds from the concentrations of lead detected in three samples collected from test pits (i.e., GE-3, GE-4, and GE-7). (9/21/05, DSB/C&LWS) Soil potentially contaminated with lead was excavated from DEQ-specified sections of the track alignment and placed beneath ballasted trackbed to prevent exposure to birds.

NARR ID: 5746664
NARR Code: Data Sources
Created By: JWAGGY
Created Date: 05/23/2005
Updated By: DBAYUK
Updated Date: 09/21/2005
Decode for NarcdID: Data Sources
NARR Comments: 1) Environmental Health Management, Inc., Portland Streetcar Gibbs Extension Project, Soil Sampling Report Phase 2, Project Number 12204, Document Number 12204-R3 dated February 15, 2005. 2) URS Corporation, Portland Streetcar Gibbs Extension, Soil Management Plan, February 2005 , dated February 17, 2005 (amended by letter dated February 28, 2005). 3) Environmental Health Management, Inc., Portland Streetcar Gibbs Extension Project, Hazmat Project Summary Report Project Number 12205, Document Number 12205-R1 dated July 6, 2005. 4) URS Corporation, <quot>Portland Streetcar Gibbs Extension, Soil Management Plan Record Document September 2005<quot>, dated September 7, 2005.

NARR ID: 5747248
NARR Code: General Site Description
Created By: DBAYUK
Created Date: 09/21/2005
Updated By: DBAYUK
Updated Date: 01/23/2007
Decode for NarcdID: General Site Description
NARR Comments: The Gibbs Extension Project involves extending the Portland Streetcar route between SW Sheridan Street and SW Gibbs Street in southwest Portland, Oregon. For most of its 775 meter length, the Gibbs Extension Project will follow the existing alignment of the former City of Portland and Willamette Shore Trolley. During construction, fill and soil will be excavated along the streetcar track alignment to achieve project design grades. Excavated material will be used beneath the track, placed in designated fill areas, or removed for disposal at Hillsboro Landfill.

NARR ID: 5746659
NARR Code: Hazardous Substance/Waste Types
Created By: JWAGGY
Created Date: 05/23/2005
Updated By: GWISTAR
Updated Date: 03/29/2007
Decode for NarcdID: Hazardous Substance/Waste Types
NARR Comments: Based on the site's historic use for rail transport, chemicals of interest for the project included PAHs, PCBs, cyanide, and metals.

NARR ID: 5746660

PORTLAND STREETCAR - GIBBS EXTENSION PROJECT (Continued) **S106966548**

NARR Code: Manner of Release
Created By: JWAGGY
Created Date: 05/23/2005
Updated By: DBAYUK
Updated Date: 09/21/2005
Decode for NarcdID: Manner of Release
NARR Comments: Detections of COI are likely from project area's historic use by the former City of Portland and Willamette Shore Trolley tracks.

NARR ID: 5747251
NARR Code: Pathways Other Hazards
Created By: DBAYUK
Created Date: 09/21/2005
Updated By: DBAYUK
Updated Date: 09/21/2005
Decode for NarcdID: Pathways & Other Hazards
NARR Comments: See Contamination Information section.

NARR ID: 5746658
NARR Code: Remedial Action
Created By: JWAGGY
Created Date: 05/23/2005
Updated By: DBAYUK
Updated Date: 09/21/2005
Decode for NarcdID: Remedial Action
NARR Comments: (9/21/05 DSB/VCP) A total of 2,750 cubic meters of soil were excavated during the course of the project. Consistent with the approved Soil Management Plan, approximately 850 cubic meters of soil potentially contaminated with lead was excavated from DEQ-specified sections of the track alignment and placed beneath ballasted trackbed. A lesser amount of contaminated soil (about 30 cubic meters) was disposed of at the Hillsboro Landfill.

NARR ID: 5747250
NARR Code: Health Threats
Created By: DBAYUK
Created Date: 09/21/2005
Updated By: DBAYUK
Updated Date: 09/21/2005
Decode for NarcdID: Health Threats
NARR Comments: See Contamination Information section.

NARR ID: 5747249
NARR Code: Site History
Created By: DBAYUK
Created Date: 09/21/2005
Updated By: DBAYUK
Updated Date: 09/21/2005
Decode for NarcdID: Site History
NARR Comments: The project area coincides with the location of a former rail line west of SW Moody Avenue. Reportedly the rail line was historically used by City of Portland and Willamette Shore Trolley.

Administrative Action:
Action ID: 9424
Region: Not reported
Complete Date: 05/23/2005
Rank Value: Not reported

PORTLAND STREETCAR - GIBBS EXTENSION PROJECT (Continued) **S106966548**

Cleanup Flag: False
Created Date: 05/23/2005
Decode for AgencyID: Department of Environmental Quality
Decode for RegionID: Not reported
Category: Administrative Action
Action Code Flag: False
Action: Site added to database
Further Action: Not reported
Comments: Not reported

Action ID: 9435
Region: Northwestern Region
Complete Date: 09/21/2005
Rank Value: Not reported
Cleanup Flag: False
Created Date: 05/23/2005
Decode for AgencyID: Department of Environmental Quality
Decode for RegionID: Northwest Region
Category: Remedial Action
Action Code Flag: False
Action: Independent Cleanup Program
Further Action: Low
Comments: Not reported

Action ID: 9413
Region: Northwestern Region
Complete Date: 11/21/2006
Rank Value: Not reported
Cleanup Flag: False
Created Date: 01/23/2007
Decode for AgencyID: Department of Environmental Quality
Decode for RegionID: Northwest Region
Category: Remedial Action
Action Code Flag: False
Action: Closeout activities on completed project
Further Action: 0
Comments: Not reported

VCS:
Name: PORTLAND STREETCAR - GIBBS EXTENSION PROJECT
Address: BETWEEN SW SHERIDAN AND GIBBS STS.
City,State,Zip: PORTLAND, OR 97201
ECS Site ID: 4417
Facility Size: Not reported
Action: Independent Cleanup Program
Start Date: 05/23/2005
End Date: 09/21/2005
Program: ICP
Latitude: 45.5028
Longitude: -122.6723
Primary Action Flag: False
Investigation Code: SUS
IC EC: Not reported
Region: Not reported

Name: PORTLAND STREETCAR - GIBBS EXTENSION PROJECT
Address: BETWEEN SW SHERIDAN AND GIBBS STS.

PORTLAND STREETCAR - GIBBS EXTENSION PROJECT (Continued) **S106966548**

City,State,Zip:	PORTLAND, OR 97201
ECS Site ID:	4417
Facility Size:	Not reported
Action:	Closeout activities on completed project
Start Date:	10/03/2005
End Date:	11/21/2006
Program:	ICP
Latitude:	45.5028
Longitude:	-122.6723
Primary Action Flag:	True
Investigation Code:	SUS
IC EC:	Not reported
Region:	Not reported

---

531 North 1/2-1 0.844 mi. 4457 ft.

CARSON OIL CO INC
1208 SE 8TH AVE
PORTLAND, OR 97232

OR ECSI U000432674
OR LUST N/A
OR UIC

Relative: Lower

Actual: 43 ft.

ECSI:

Name:	CARSON OIL - SE 8TH AVE.
Address:	1208 SE 8TH AVE.
City,State,Zip:	PORTLAND, OR 97214
State ID Number:	367
Brown ID:	0
Study Area:	False
Region ID:	2
Legislatve ID:	0
Investigation:	No Further Action
FACA ID:	8991
Further Action:	0
Lat/Long (dms):	45 30 51.00 / -122 39 27.00
County Code:	26.00
Score Value:	Not reported
Cerclis ID:	Not reported
Township Coord.:	1.00
Township Zone:	S
Range Coord:	1.00
Range Zone:	E
Section Coord:	2
Qtr Section:	Not reported
Tax Lots:	Not reported
Size:	Not reported
NPL:	False
Orphan:	False
Updated By:	GWISTAR
Update Date:	02/25/2009
Created Date:	09/13/1988
Decode For RegionID:	Northwest Region
Decode For BrownID:	Not reported
Decode For Furtheract:	Not reported
Decode For Investstat:	No Further Action
Decode For Legislative:	Not reported

Hazardous Release:

Substance ID.:	121982
Haz Release ID:	384793

CARSON OIL CO INC (Continued) **U000432674**

Qty Released: approx. 500 gallons released
Date Released: October 1990
Update Date: 04/18/1995
Update By: Not reported
Substance Code: ECD169
Substance Name: DIESEL - FUEL OIL
Substance Abbrev.: Not reported
Substance Category ID: 8529
Substance Category: Petroleum Related Releases for OSPIRG Report
Category Level: Not reported
Created By: Not reported
Created Date: 12/17/2002
Substance Category ID: 8529
Substance Category: Petroleum Related Releases for OSPIRG Report
Category Level: Not reported
Created By: Not reported
Created Date: 12/17/2002
Sampling Result ID: 343345
Feature Id: Not reported
Hazard Release Id: 384793
Medium: 698
Substance Abbrev.: Not reported
Unit Code: Not reported
Observation: False
Owner Operator: False
Lab Data: False
Sample Depth: Not reported
Start Date: Not reported
End Date: Not reported
Min Concentration: Not reported
Max Concentration: Not reported
Sample Comment: Unknown
Last Update By: jmd
Update Date: 04/18/1995
Decode for MediumID: Groundwater
Sampling Result ID: 343346
Feature Id: Not reported
Hazard Release Id: 384793
Medium: 703
Substance Abbrev.: Not reported
Unit Code: Not reported
Observation: False
Owner Operator: False
Lab Data: False
Sample Depth: Not reported
Start Date: Not reported
End Date: Not reported
Min Concentration: Not reported
Max Concentration: Not reported
Sample Comment: Unknown
Last Update By: jmd
Update Date: 04/18/1995
Decode for MediumID: Soil

Substance ID.: 121983
Haz Release ID: 383822
Qty Released: approx 2000 gallons

CARSON OIL CO INC (Continued) **U000432674**

Date Released: approx 11-24-87
Update Date: 09/13/1988
Update By: Not reported
Substance Code: ECD173
Substance Name: GASOLINE
Substance Abbrev.: Not reported
Substance Category ID: 8530
Substance Category: Petroleum Related Releases for OSPIRG Report
Category Level: Not reported
Created By: Not reported
Created Date: 12/17/2002
Substance Category ID: 8530
Substance Category: Petroleum Related Releases for OSPIRG Report
Category Level: Not reported
Created By: Not reported
Created Date: 12/17/2002
Comment ID: 303979
Release Code: Data Sources
Release Comments: NWR Spill Report 11-30-87
Decode for Relcomcd: Data Sources
Sampling Result ID: 346213
Feature Id: Not reported
Hazard Release Id: 383822
Medium: 698
Substance Abbrev.: Not reported
Unit Code: Not reported
Observation: False
Owner Operator: False
Lab Data: False
Sample Depth: Not reported
Start Date: Not reported
End Date: Not reported
Min Concentration: Not reported
Max Concentration: Not reported
Sample Comment: Unknown
Last Update By: CONV
Update Date: 09/13/1994
Decode for MediumID: Groundwater
Sampling Result ID: 345139
Feature Id: Not reported
Hazard Release Id: 383822
Medium: 703
Substance Abbrev.: Not reported
Unit Code: Not reported
Observation: False
Owner Operator: False
Lab Data: False
Sample Depth: Not reported
Start Date: Not reported
End Date: Not reported
Min Concentration: Not reported
Max Concentration: Not reported
Sample Comment: Unknown
Last Update By: CONV
Update Date: 09/13/1994
Decode for MediumID: Soil

CARSON OIL CO INC (Continued) **U000432674**

Narrative:

NARR ID: 5729002
NARR Code: Contamination
Created By: Not reported
Created Date: 12/17/2002
Updated By: GWISTAR
Updated Date: 05/20/2003
Decode for NarcdID: Contamination
NARR Comments: A broken underground fuel line from an underground storage tank was believed to have caused the loss of approx 2000 gallons of gasoline. The leak was believed to have started on 11-24-87 and was noticed on 11-30-87. In October 1990 a diesel fuel line on another part of the site was severed, causing the release of 500 gallons. Subsequent investigation under DEQ LUST oversight (file #26-90-0440) resulted in discovery of significant hydrocarbon contamination of both soil and groundwater on-site.

NARR ID: 5729003
NARR Code: Data Sources
Created By: Not reported
Created Date: 12/17/2002
Updated By: Not reported
Updated Date: 12/17/2002
Decode for NarcdID: Data Sources
NARR Comments: Correspondence from owner and/or operator; Spill report NWR 11/30/87; LUST file #26-90-440 (all located in DEQ NWR).

NARR ID: 5729266
NARR Code: Hazardous Substance/Waste Types
Created By: Not reported
Created Date: 12/17/2002
Updated By: Not reported
Updated Date: 12/17/2002
Decode for NarcdID: Hazardous Substance/Waste Types
NARR Comments: gasoline, diesel

NARR ID: 5729325
NARR Code: Manner of Release
Created By: Not reported
Created Date: 12/17/2002
Updated By: Not reported
Updated Date: 12/17/2002
Decode for NarcdID: Manner of Release
NARR Comments: Leak from underground tank fuel line on approx 11/24/87.

NARR ID: 5729326
NARR Code: Pathways Other Hazards
Created By: Not reported
Created Date: 12/17/2002
Updated By: Not reported
Updated Date: 12/17/2002
Decode for NarcdID: Pathways & Other Hazards
NARR Comments: Soil and groundwater contamination w/gasoline and soluble components.

NARR ID: 5729327
NARR Code: Remedial Action
Created By: Not reported

CARSON OIL CO INC (Continued) **U000432674**

Created Date: 12/17/2002
Updated By: GWISTAR
Updated Date: 05/20/2003
Decode for NarcdID: Remedial Action
NARR Comments: Following the 1987 gasoline release, tanks and lines were allegedly excavated, and the site remediated by Crowley and NW Pump. Contaminated soil was removed and gasoline contaminated groundwater was pumped out of a sump. It's not clear whether a cleanup report was ever submitted. Soon after the 1990 diesel release, Carson initiated soil excavation, which led to the discovery of additional contamination beyond the area of the diesel spill. Borings installed to define the extent of hydrocarbons in soil encountered contaminated groundwater. Following the placement of monitoring and extraction wells, a groundwater pump-and-treat system operated between 1992 and 1994. Progress reports on this remediation program have been sent to the NWR LUST program, and filed in LUST #26-90-0440. Hydrocarbon contamination appears to have originated from underground tank systems, and it is therefore appropriate that the LUST section continue to track remediation and monitoring activities at the site. Site Assessment recommends referral of the site to NWR/LUST. (3/3/99 GMW/SAS) NWR UST Section issued NFA 1/96.

Administrative Action:
Action ID: 9424
Region: Not reported
Complete Date: Not reported
Rank Value: 0
Cleanup Flag: False
Created Date: 12/17/2002
Decode for AgencyID: Department of Environmental Quality
Decode for RegionID: Not reported
Category: Administrative Action
Action Code Flag: False
Action: Site added to database
Further Action: Not reported
Comments: Not reported

Action ID: 9508
Region: Not reported
Complete Date: 02/12/1994
Rank Value: 0
Cleanup Flag: False
Created Date: 12/17/2002
Decode for AgencyID: Department of Environmental Quality
Decode for RegionID: Not reported
Category: Remedial Action
Action Code Flag: False
Action: Site Screening recommended (EV)
Further Action: Not reported
Comments: Not reported

Action ID: 9477
Region: Northwestern Region
Complete Date: Not reported
Rank Value: 0
Cleanup Flag: False
Created Date: 12/17/2002
Decode for AgencyID: Department of Environmental Quality

CARSON OIL CO INC (Continued) **U000432674**

Decode for RegionID: Northwest Region
Category: Remedial Action
Action Code Flag: False
Action: Refer to LUST Program
Further Action: Not reported
Comments: Not reported

Action ID: 9425
Region: Northwestern Region
Complete Date: 02/22/1995
Rank Value: 0
Cleanup Flag: False
Created Date: 12/17/2002
Decode for AgencyID: Department of Environmental Quality
Decode for RegionID: Northwest Region
Category: Remedial Action
Action Code Flag: False
Action: SITE EVALUATION
Further Action: Not reported
Comments: Not reported

Action ID: 9443
Region: Northwestern Region
Complete Date: 01/02/1996
Rank Value: Not reported
Cleanup Flag: False
Created Date: 12/17/2002
Decode for AgencyID: Department of Environmental Quality
Decode for RegionID: Northwest Region
Category: Remedial Action
Action Code Flag: False
Action: NO FURTHER STATE ACTION REQUIRED
Further Action: 0
Comments: Not reported

Operations:
Operation Id: 131787
Operation Status: Active
Common Name: Carson Oil - 8th AVE
Yrs of Operation: Not reported
Comments: Gasoline or bulk fuel station
Updated Date: 03/16/1995
Updated By: jxh
Decode for OpstatID: Active
Operations SIC Id: 195325
SIC Code: 5171
Created By: Not reported
Created Date: 12/17/2002

LUST:
Name: CARSON OIL CO INC
Address: 1208 SE 8TH AVE
City,State,Zip: PORTLAND, OR 97232
Region: Not reported
Facility ID: 26-14-0533
Cleanup Received Date: 05/07/2014
Cleanup Start Date: 05/07/2014

CARSON OIL CO INC (Continued) **U000432674**

Cleanup Complete Date: **01/12/2015**
Decode for Region: **Northwest**
Closed/ Certification: 2/17/2015
Closure Type: No Further Action
Site Type: Risk-based Corrective Action
Tank Type: Regulated Underground Storage Tank
Project Manager: Unassigned LUST
Cost Recovery Agreement: Not reported

OR UIC:
Name: CARSON OIL
Address: 1208 SE 8TH AVENUE
City,State,Zip: PORTLAND, OR
UIC Well #: 1
Type: 5X28
Type Description: Motor Vehicle Waste Disposal Wells
UIC Number: 10114
Facility Status: Abandoned
Permittee Name: Not reported
Region Name: Not reported
Sic Code: Not reported
Permit Type RID: Not reported
Permit Type Name: Not reported
Issue Date: Not reported
Expiration Date: Not reported
Permit Status Name: Not reported
Permit Status Description: Not reported
Lat/Long: 45.5141 / -122.6572

Name: CARSON OIL
Address: 1208 SE 8TH AVENUE
City,State,Zip: PORTLAND, OR
UIC Well #: 2
Type: 5X26
Type Description: Aquifer Remediation Related
UIC Number: 10114
Facility Status: Abandoned
Permittee Name: Not reported
Region Name: Not reported
Sic Code: Not reported
Permit Type RID: Not reported
Permit Type Name: Not reported
Issue Date: Not reported
Expiration Date: Not reported
Permit Status Name: Not reported
Permit Status Description: Not reported
Lat/Long: 45.5141 / -122.6572

532
WNW
1/2-1
0.852 mi.
4496 ft.

ODOT - BOND AVENUE EXTENSION
SW BOND AVE., BENEATH MARQUAM BRIDGE
PORTLAND, OR 97201

OR ECSI **S120851090**
OR VCP **N/A**

Relative:
Lower

Actual:
29 ft.

ECSI:

Name:	ODOT - BOND AVENUE EXTENSION
Address:	SW BOND AVE., BENEATH MARQUAM BRIDGE
City,State,Zip:	PORTLAND, OR 97201
State ID Number:	6197
Brown ID:	0
Study Area:	False
Region ID:	2
Legislatve ID:	0
Investigation:	Suspect
FACA ID:	145726
Further Action:	0
Lat/Long (dms):	45 30 22.30 / -122 40 17.00
County Code:	26.00
Score Value:	Not reported
Cerclis ID:	Not reported
Township Coord.:	1.00
Township Zone:	S
Range Coord:	1.00
Range Zone:	E
Section Coord:	3
Qtr Section:	Not reported
Tax Lots:	Not reported
Size:	Not reported
NPL:	False
Orphan:	False
Updated By:	GWISTAR
Update Date:	05/26/2017
Created Date:	05/19/2017
Decode For RegionID:	Northwest Region
Decode For BrownID:	Not reported
Decode For Furtheract:	Not reported
Decode For Investstat:	Suspect
Decode For Legislative:	Not reported

Narrative:

NARR ID:	5756738
NARR Code:	Contamination
Created By:	DHAFLEY
Created Date:	05/19/2017
Updated By:	DHAFLEY
Updated Date:	05/19/2017
Decode for NarcdID:	Contamination
NARR Comments:	Lead

NARR ID:	5756739
NARR Code:	Data Sources
Created By:	DHAFLEY
Created Date:	05/19/2017
Updated By:	DHAFLEY
Updated Date:	05/19/2017
Decode for NarcdID:	Data Sources
NARR Comments:	1. Revised Phase II RD/RA Report, SW Bond Avenue, OHSU Schnitzer Campus. February 23, 2017.

ODOT - BOND AVENUE EXTENSION (Continued) **S120851090**

NARR ID: 5756740
NARR Code: General Site Description
Created By: DHAFLEY
Created Date: 05/19/2017
Updated By: DHAFLEY
Updated Date: 05/19/2017
Decode for NarcdID: General Site Description
NARR Comments: Site consists of property beneath the Marquam Bridge in downtown Portland owned by ODOT. A road connecting the new SW Bond Avenue on the OHSU-Schnitzer property, and extending to the existing SW River Parkway, is called the bond Avenue Extension. The road, to be constructed by the City of Portland, runs beneath the Marquam Bridge on ODOT-owned property. Investigation by OHSU for the segment of SW Bond running through their property identified lead contamination exceeding RCRA hazardous waste levels within a portion of the proposed roadway. DEQ has requested additional soil sampling to charaterize soil that will either be removed or disturbed during construction of the Bond Avenue extension. A work plan is scheduled to be submitted to DEQ in May 2017.

NARR ID: 5756741
NARR Code: 1922
Created By: DHAFLEY
Created Date: 05/19/2017
Updated By: DHAFLEY
Updated Date: 05/19/2017
Decode for NarcdID: Current Site Summary Statement
NARR Comments: The location of the SW Bond Avenue extension has been found to contain contaminants, notably lead. Additional soil investigation is proposed by the City of Portland to better determine the nature and extent of contamination, primarily for soil management purposes (some soil will be removed to facilitate construction of the Bond Ave. extension beneath the Marquam Bridge.

Administrative Action:
Action ID: 9424
Region: Not reported
Complete Date: 05/19/2017
Rank Value: Not reported
Cleanup Flag: False
Created Date: 05/19/2017
Decode for AgencyID: Department of Environmental Quality
Decode for RegionID: Not reported
Category: Administrative Action
Action Code Flag: False
Action: Site added to database
Further Action: Not reported
Comments: Not reported

Action ID: 9511
Region: Northwestern Region
Complete Date: Not reported
Rank Value: Not reported
Cleanup Flag: False
Created Date: 05/19/2017
Decode for AgencyID: Department of Environmental Quality
Decode for RegionID: Northwest Region
Category: Remedial Action

ODOT - BOND AVENUE EXTENSION (Continued) **S120851090**

Action Code Flag: False
Action: SITE INVESTIGATION
Further Action: Medium
Comments: Not reported

VCS:
Name: ODOT - BOND AVENUE EXTENSION
Address: SW BOND AVE., BENEATH MARQUAM BRIDGE
City,State,Zip: PORTLAND, OR 97201
ECS Site ID: 6197
Facility Size: Not reported
Action: SITE INVESTIGATION
Start Date: 05/19/2017
End Date: Not reported
Program: VCP
Latitude: 45.5062
Longitude: -122.6714
Primary Action Flag: True
Investigation Code: SUS
IC EC: Not reported
Region: Not reported

533
WSW
1/2-1
0.853 mi.
4502 ft.

NEIGHBORHOOD PARK
3508 SW MOODY AVE
PORTLAND, OR 97239

OR ECSI **U003698112**
OR LUST **N/A**
OR UST
OR VCP

Relative:
Lower

Actual:
41 ft.

ECSI:
Name: SWF CD NEIGHBORHOOD PARK (PUBLIC STORAGE SITE)
Address: 3508 SW MOODY AVE.
City,State,Zip: PORTLAND, OR 97239
State ID Number: 4527
Brown ID: 0
Study Area: False
Region ID: 2
Legislatve ID: 831
Investigation: No Further Action
FACA ID: 90657
Further Action: 0
Lat/Long (dms): 45 29 50.60 / -122 40 16.70
County Code: 26.00
Score Value: Not reported
Cerclis ID: Not reported
Township Coord.: 1.00
Township Zone: S
Range Coord: 1.00
Range Zone: E
Section Coord: 10
Qtr Section: DB
Tax Lots: 1000
Size: 2.11 acres
NPL: False
Orphan: False
Updated By: MGREENB
Update Date: 07/15/2010
Created Date: 11/07/2005

NEIGHBORHOOD PARK (Continued) **U003698112**

Decode For RegionID: Northwest Region
Decode For BrownID: Not reported
Decode For Furtheract: Not reported
Decode For Investstat: No Further Action
Decode For Legislative: Owner, operator or other party under agreement, order or consent decree under ORS 465.200 or 465.420
Alias Name: Portland Development Commission (PDC)

Narrative:
NARR ID: 5748664
NARR Code: Contamination
Created By: MGREENB
Created Date: 09/25/2006
Updated By: MGREENB
Updated Date: 09/25/2006
Decode for NarcdID: Contamination
NARR Comments: Bunker fuel (mix of diesel and heavy oil hydrocarbons).

NARR ID: 5747431
NARR Code: Hazardous Substance/Waste Types
Created By: JWAGGY
Created Date: 11/07/2005
Updated By: JWAGGY
Updated Date: 11/07/2005
Decode for NarcdID: Hazardous Substance/Waste Types
NARR Comments: Low levels of petroleum hydrocarbons, polynuclear aromatic hydrocarbons (PAHs), volatile organic compounds (VOCs), and metals in soils. Low levels of diesel-range petroleum hydrocarbons, VOCs, and metals in groundwater.

NARR ID: 5747432
NARR Code: Manner of Release
Created By: JWAGGY
Created Date: 11/07/2005
Updated By: JWAGGY
Updated Date: 11/07/2005
Decode for NarcdID: Manner of Release
NARR Comments: Site impacts likely from past use as machine shop and industrial manufacturing facility. Circa 1950 -1970.

NARR ID: 5747433
NARR Code: Media Contamination
Created By: JWAGGY
Created Date: 11/07/2005
Updated By: JWAGGY
Updated Date: 11/07/2005
Decode for NarcdID: Media Contamination
NARR Comments: Soil and groundwater.

NARR ID: 5748665
NARR Code: Pathways Other Hazards
Created By: MGREENB
Created Date: 09/25/2006
Updated By: MGREENB
Updated Date: 09/25/2006
Decode for NarcdID: Pathways & Other Hazards
NARR Comments: Dermal contact, ingestion and inhalation of soil.

NEIGHBORHOOD PARK (Continued) **U003698112**

NARR ID: 5747435
NARR Code: Remedial Action
Created By: JWAGGY
Created Date: 11/07/2005
Updated By: JWAGGY
Updated Date: 02/07/2007
Decode for NarcdID: Remedial Action
NARR Comments: (10/7/05 CK/ICP) Phase 1 and Phase 2 Environmental Site Assessments are complete. Additional investigation will be completed after the site structures are demolished. (2/7/07 MG/CU&ER)DEQ reviewed reports for the site and summarized findings in a File Memorandum dated December 5, 2006. Based on review of available site information, no further action is required unless additional information becomes available that warrants further investigation.

NARR ID: 5747434
NARR Code: Health Threats
Created By: JWAGGY
Created Date: 11/07/2005
Updated By: GWISTAR
Updated Date: 03/27/2007
Decode for NarcdID: Health Threats
NARR Comments: Based on what DEQ knows as of Nov. 2005, there are minimal threats to human and ecological receptors.

NARR ID: 5747430
NARR Code: Site History
Created By: JWAGGY
Created Date: 11/07/2005
Updated By: JWAGGY
Updated Date: 02/07/2007
Decode for NarcdID: Site History
NARR Comments: Currently site of Public Storage. Storage has been the site's use since the 1970s; it was a machine shop/door manufacturer from 1950s until the 1960s. The property was purchased by the Portland Development Commission for the purpose of constructing a neighborhood park.

Administrative Action:
Action ID: 9424
Region: Not reported
Complete Date: 11/07/2005
Rank Value: Not reported
Cleanup Flag: False
Created Date: 11/07/2005
Decode for AgencyID: Department of Environmental Quality
Decode for RegionID: Not reported
Category: Administrative Action
Action Code Flag: False
Action: Site added to database
Further Action: Not reported
Comments: Not reported

Action ID: 9435
Region: Northwestern Region
Complete Date: 02/07/2007
Rank Value: Not reported
Cleanup Flag: False

NEIGHBORHOOD PARK (Continued) **U003698112**

Created Date: 11/07/2005
Decode for AgencyID: Department of Environmental Quality
Decode for RegionID: Northwest Region
Category: Remedial Action
Action Code Flag: False
Action: Independent Cleanup Program
Further Action: 0
Comments: Not reported

Action ID: 9469
Region: 0
Complete Date: 06/30/2006
Rank Value: Not reported
Cleanup Flag: False
Created Date: 09/25/2006
Decode for AgencyID: Department of Environmental Quality
Decode for RegionID: Not reported
Category: Remedial Action
Action Code Flag: False
Action: REMEDIAL ACTION
Further Action: 0
Comments: Not reported

Action ID: 9443
Region: Northwestern Region
Complete Date: 02/07/2007
Rank Value: Not reported
Cleanup Flag: False
Created Date: 02/07/2007
Decode for AgencyID: Department of Environmental Quality
Decode for RegionID: Northwest Region
Category: Remedial Action
Action Code Flag: False
Action: NO FURTHER STATE ACTION REQUIRED
Further Action: 0
Comments: Not reported

Operations:
Operation Id: 135129
Operation Status: Active
Common Name: Public Storage
Yrs of Operation: 1970's to present.
Comments: Not reported
Updated Date: 11/07/2005
Updated By: JWAGGY
Decode for OpstatID: Active

LUST:
Name: PUBLIC STORAGE
Address: 3508 SW MOODY AVE
City,State,Zip: PORTLAND, OR 97239
Region: Not reported
Facility ID: 26-99-1206
Cleanup Received Date: 10/25/1999
Cleanup Start Date: 10/22/1999
Cleanup Complete Date: 03/15/2000
Decode for Region: Northwest

NEIGHBORHOOD PARK (Continued) **U003698112**

Closed/ Certification: 8/11/2000
Closure Type: Not reported
Site Type: Not reported
Tank Type: Regulated Underground Storage Tank
Project Manager: Unassigned LUST
Cost Recovery Agreement: 11/24/1999

UST:
Name: NEIGHBORHOOD PARK
Address: 3508 SW MOODY AVE
City: PORTLAND
Facility ID: 11972
Facility Telephone: (503) 823-3200
Permittee Name: Mark Murray
Number of Permitted Tanks: Not reported
Active Tanks: Not reported
Decommissioned Tanks: 1
Number of Tanks: 1

VCS:
Name: SWF CD NEIGHBORHOOD PARK (PUBLIC STORAGE SITE)
Address: 3508 SW MOODY AVE.
City,State,Zip: PORTLAND, OR 97239
ECS Site ID: 4527
Facility Size: 2.11 acres
Action: Independent Cleanup Program
Start Date: 11/07/2005
End Date: 02/07/2007
Program: ICP
Latitude: 45.4974
Longitude: -122.6713
Primary Action Flag: False
Investigation Code: NFA
IC EC: Not reported
Region: Not reported

Name: SWF CD NEIGHBORHOOD PARK (PUBLIC STORAGE SITE)
Address: 3508 SW MOODY AVE.
City,State,Zip: PORTLAND, OR 97239
ECS Site ID: 4527
Facility Size: 2.11 acres
Action: NO FURTHER STATE ACTION REQUIRED
Start Date: 02/07/2007
End Date: 02/07/2007
Program: ICP
Latitude: 45.4974
Longitude: -122.6713
Primary Action Flag: True
Investigation Code: NFA
IC EC: Not reported
Region: Not reported

534 NW 1/2-1 0.858 mi. 4530 ft. | **PORTLAND GENERAL ELECTRIC HAWT**
1510 SE WATER AVE
PORTLAND, OR 97214

RCRA-VSQG **1004770275**
OR ECSI **ORD981763923**
OR VCP
OR BROWNFIELDS
OR MANIFEST

Relative: Lower
Actual: 40 ft.

RCRA Listings:

Date Form Received by Agency:		20071231
Handler Name:		Portland General Electric Hawt
Handler Address:		1510 Se Water Ave
Handler City,State,Zip:		PORTLAND, OR 97214
EPA ID:		ORD981763923
Contact Name:		LAVONNE ODEM
Contact Address:		1510 SE WATER AVE
Contact City,State,Zip:		PORTLAND, OR 97214
Contact Telephone:		503-425-1630
Contact Fax:		Not reported
Contact Email:		Not reported
Contact Title:		Not reported
EPA Region:		10
Land Type:		Private
Federal Waste Generator Description:		Conditionally Exempt Small Quantity Generator
Non-Notifier:		Not reported
Biennial Report Cycle:		Not reported
Accessibility:		Not reported
Active Site Indicator:		Handler Activities
State District Owner:		Not reported
State District:		Not reported
Mailing Address:		121 SW SALMON ST, MS 3WTCBR05
Mailing City,State,Zip:		PORTLAND, OR 97204
Owner Name:	Portland General Electric	
Owner Type:		Private
Operator Name:	Portland General Electric	
Operator Type:		Private
Short-Term Generator Activity:		No
Importer Activity:		No
Mixed Waste Generator:		No
Transporter Activity:		No
Transfer Facility Activity:		No
Recycler Activity with Storage:		No
Small Quantity On-Site Burner Exemption:		No
Smelting Melting and Refining Furnace Exemption:		No
Underground Injection Control:		No
Off-Site Waste Receipt:		No
Universal Waste Indicator:		No
Universal Waste Destination Facility:		No
Federal Universal Waste:		No
Active Site State-Reg Handler:		---
Federal Facility Indicator:		Not reported
Hazardous Secondary Material Indicator:		N
Sub-Part K Indicator:		Not reported
2018 GPRA Permit Baseline:		Not on the Baseline
2018 GPRA Renewals Baseline:		Not on the Baseline
202 GPRA Corrective Action Baseline:		No
Subject to Corrective Action Universe:		No
Non-TSDFs Where RCRA CA has Been Imposed Universe:		No
Corrective Action Priority Ranking:		No NCAPS ranking
Environmental Control Indicator:		No
Institutional Control Indicator:		No

PORTLAND GENERAL ELECTRIC HAWT (Continued) **1004770275**

Human Exposure Controls Indicator:	N/A
Groundwater Controls Indicator:	N/A
Significant Non-Complier Universe:	No
Unaddressed Significant Non-Complier Universe:	No
Addressed Significant Non-Complier Universe:	No
Significant Non-Complier With a Compliance Schedule Universe:	No
Financial Assurance Required:	Not reported
Handler Date of Last Change:	20081030
Recognized Trader-Importer:	No
Recognized Trader-Exporter:	No
Importer of Spent Lead Acid Batteries:	No
Exporter of Spent Lead Acid Batteries:	No
Recycler Activity Without Storage:	No
Manifest Broker:	No
Sub-Part P Indicator:	No

Hazardous Waste Summary:

Waste Code:	D001
Waste Description:	Ignitable Waste
Waste Code:	D004
Waste Description:	Arsenic
Waste Code:	D005
Waste Description:	Barium
Waste Code:	D007
Waste Description:	Chromium
Waste Code:	D008
Waste Description:	Lead
Waste Code:	D018
Waste Description:	Benzene
Waste Code:	D039
Waste Description:	Tetrachloroethylene

Handler - Owner Operator:

Owner/Operator Indicator:	Operator
Owner/Operator Name: PORTLAND GENERAL ELECTRIC	
Legal Status:	Private
Date Became Current:	Not reported
Date Ended Current:	Not reported
Owner/Operator Address:	121 SW SALMON STREET
Owner/Operator City,State,Zip:	PORTLAND, OR 97204
Owner/Operator Telephone:	503-464-8522
Owner/Operator Telephone Ext:	Not reported
Owner/Operator Fax:	Not reported
Owner/Operator Email:	Not reported
Owner/Operator Indicator:	Owner
Owner/Operator Name: PORTLAND GENERAL ELECTRIC	
Legal Status:	Private
Date Became Current:	19940301

PORTLAND GENERAL ELECTRIC HAWT (Continued) **1004770275**

Date Ended Current: Not reported
Owner/Operator Address: 121 SW SALMON STREET
Owner/Operator City,State,Zip: PORTLAND, OR 97204
Owner/Operator Telephone: 503-464-8522
Owner/Operator Telephone Ext: Not reported
Owner/Operator Fax: Not reported
Owner/Operator Email: Not reported

Owner/Operator Indicator: Owner
Owner/Operator Name: PORTLAND GENERAL ELECTRIC
Legal Status: Private
Date Became Current: 19970228
Date Ended Current: Not reported
Owner/Operator Address: 121 SW SALMON STREET
Owner/Operator City,State,Zip: PORTLAND, OR 97204
Owner/Operator Telephone: 503-464-8522
Owner/Operator Telephone Ext: Not reported
Owner/Operator Fax: Not reported
Owner/Operator Email: Not reported

Owner/Operator Indicator: Operator
Owner/Operator Name: PORTLAND GENERAL ELECTRIC
Legal Status: Private
Date Became Current: 20010305
Date Ended Current: Not reported
Owner/Operator Address: 121 SW SALMON STREET
Owner/Operator City,State,Zip: PORTLAND, OR 97204
Owner/Operator Telephone: 503-464-8522
Owner/Operator Telephone Ext: Not reported
Owner/Operator Fax: Not reported
Owner/Operator Email: Not reported

Owner/Operator Indicator: Owner
Owner/Operator Name: PORTLAND GENERAL ELECTRIC
Legal Status: Private
Date Became Current: 20071231
Date Ended Current: Not reported
Owner/Operator Address: 121 SW SALMON ST, MS 3WTCBR05
Owner/Operator City,State,Zip: PORTLAND, OR 97204
Owner/Operator Telephone: 503-464-8141
Owner/Operator Telephone Ext: Not reported
Owner/Operator Fax: Not reported
Owner/Operator Email: Not reported

Owner/Operator Indicator: Owner
Owner/Operator Name: PORTLAND GENERAL ELECTRIC
Legal Status: Private
Date Became Current: 19980224
Date Ended Current: Not reported
Owner/Operator Address: 121 SW SALMON STREET
Owner/Operator City,State,Zip: PORTLAND, OR 97204
Owner/Operator Telephone: 503-464-8522
Owner/Operator Telephone Ext: Not reported
Owner/Operator Fax: Not reported
Owner/Operator Email: Not reported

Owner/Operator Indicator: Owner

PORTLAND GENERAL ELECTRIC HAWT (Continued) **1004770275**

Owner/Operator Name: PORTLAND GENERAL ELECTRIC
Legal Status: Private
Date Became Current: 20000314
Date Ended Current: Not reported
Owner/Operator Address: 121 SW SALMON STREET
Owner/Operator City,State,Zip: PORTLAND, OR 97204
Owner/Operator Telephone: 503-464-8522
Owner/Operator Telephone Ext: Not reported
Owner/Operator Fax: Not reported
Owner/Operator Email: Not reported

Owner/Operator Indicator: Operator
Owner/Operator Name: PORTLAND GENERAL ELECTRIC
Legal Status: Private
Date Became Current: 20071231
Date Ended Current: Not reported
Owner/Operator Address: 121 SW SALMON ST, MS 3WTCBR05
Owner/Operator City,State,Zip: PORTLAND, OR 97204
Owner/Operator Telephone: 503-464-8141
Owner/Operator Telephone Ext: Not reported
Owner/Operator Fax: Not reported
Owner/Operator Email: Not reported

Owner/Operator Indicator: Owner
Owner/Operator Name: PORTLAND GENERAL ELECTRIC
Legal Status: Private
Date Became Current: 19950227
Date Ended Current: Not reported
Owner/Operator Address: 121 SW SALMON STREET
Owner/Operator City,State,Zip: PORTLAND, OR 97204
Owner/Operator Telephone: 503-464-8522
Owner/Operator Telephone Ext: Not reported
Owner/Operator Fax: Not reported
Owner/Operator Email: Not reported

Owner/Operator Indicator: Owner
Owner/Operator Name: PORTLAND GENERAL ELECTRIC
Legal Status: Private
Date Became Current: 20020226
Date Ended Current: Not reported
Owner/Operator Address: 121 SW SALMON STREET
Owner/Operator City,State,Zip: PORTLAND, OR 97204
Owner/Operator Telephone: 503-464-8522
Owner/Operator Telephone Ext: Not reported
Owner/Operator Fax: Not reported
Owner/Operator Email: Not reported

Owner/Operator Indicator: Operator
Owner/Operator Name: PORTLAND GENERAL ELECTRIC
Legal Status: Private
Date Became Current: 20020226
Date Ended Current: Not reported
Owner/Operator Address: 121 SW SALMON STREET
Owner/Operator City,State,Zip: PORTLAND, OR 97204
Owner/Operator Telephone: 503-464-8522
Owner/Operator Telephone Ext: Not reported
Owner/Operator Fax: Not reported

PORTLAND GENERAL ELECTRIC HAWT (Continued) **1004770275**

Owner/Operator Email: Not reported

Owner/Operator Indicator: Operator
Owner/Operator Name: PORTLAND GENERAL ELECTRIC
Legal Status: Private
Date Became Current: 20030228
Date Ended Current: Not reported
Owner/Operator Address: 121 SW SALMON STREET
Owner/Operator City,State,Zip: PORTLAND, OR 97204
Owner/Operator Telephone: 503-464-8522
Owner/Operator Telephone Ext: Not reported
Owner/Operator Fax: Not reported
Owner/Operator Email: Not reported

Owner/Operator Indicator: Owner
Owner/Operator Name: PORTLAND GENERAL ELECTRIC
Legal Status: Private
Date Became Current: 20031231
Date Ended Current: Not reported
Owner/Operator Address: 121 SW SALMON ST, MS 3WTCBR05
Owner/Operator City,State,Zip: PORTLAND, OR 97204
Owner/Operator Telephone: 503-464-8522
Owner/Operator Telephone Ext: Not reported
Owner/Operator Fax: Not reported
Owner/Operator Email: Not reported

Owner/Operator Indicator: Owner
Owner/Operator Name: PORTLAND GENERAL ELECTRIC
Legal Status: Private
Date Became Current: 19930226
Date Ended Current: Not reported
Owner/Operator Address: 121 SW SALMON STREET
Owner/Operator City,State,Zip: PORTLAND, OR 97204
Owner/Operator Telephone: 503-464-8522
Owner/Operator Telephone Ext: Not reported
Owner/Operator Fax: Not reported
Owner/Operator Email: Not reported

Owner/Operator Indicator: Operator
Owner/Operator Name: PORTLAND GENERAL ELECTRIC
Legal Status: Private
Date Became Current: 19980224
Date Ended Current: Not reported
Owner/Operator Address: 121 SW SALMON STREET
Owner/Operator City,State,Zip: PORTLAND, OR 97204
Owner/Operator Telephone: 503-464-8522
Owner/Operator Telephone Ext: Not reported
Owner/Operator Fax: Not reported
Owner/Operator Email: Not reported

Owner/Operator Indicator: Operator
Owner/Operator Name: PORTLAND GENERAL ELECTRIC
Legal Status: Private
Date Became Current: 19990308
Date Ended Current: Not reported
Owner/Operator Address: 121 SW SALMON STREET
Owner/Operator City,State,Zip: PORTLAND, OR 97204

PORTLAND GENERAL ELECTRIC HAWT (Continued) **1004770275**

Owner/Operator Telephone: 503-464-8522
Owner/Operator Telephone Ext: Not reported
Owner/Operator Fax: Not reported
Owner/Operator Email: Not reported

Owner/Operator Indicator: Owner
Owner/Operator Name: PORTLAND GENERAL ELECTRIC
Legal Status: Private
Date Became Current: 20010305
Date Ended Current: Not reported
Owner/Operator Address: 121 SW SALMON STREET
Owner/Operator City,State,Zip: PORTLAND, OR 97204
Owner/Operator Telephone: 503-464-8522
Owner/Operator Telephone Ext: Not reported
Owner/Operator Fax: Not reported
Owner/Operator Email: Not reported

Owner/Operator Indicator: Operator
Owner/Operator Name: PORTLAND GENERAL ELECTRIC
Legal Status: Private
Date Became Current: Not reported
Date Ended Current: Not reported
Owner/Operator Address: 121 SW SALMON ST, MS 3WTCBR05
Owner/Operator City,State,Zip: PORTLAND, OR 97204
Owner/Operator Telephone: 503-464-8522
Owner/Operator Telephone Ext: Not reported
Owner/Operator Fax: Not reported
Owner/Operator Email: Not reported

Owner/Operator Indicator: Operator
Owner/Operator Name: PORTLAND GENERAL ELECTRIC
Legal Status: Private
Date Became Current: 19950227
Date Ended Current: Not reported
Owner/Operator Address: 121 SW SALMON STREET
Owner/Operator City,State,Zip: PORTLAND, OR 97204
Owner/Operator Telephone: 503-464-8522
Owner/Operator Telephone Ext: Not reported
Owner/Operator Fax: Not reported
Owner/Operator Email: Not reported

Owner/Operator Indicator: Owner
Owner/Operator Name: PORTLAND GENERAL ELECTRIC
Legal Status: Private
Date Became Current: 19960228
Date Ended Current: Not reported
Owner/Operator Address: 121 SW SALMON STREET
Owner/Operator City,State,Zip: PORTLAND, OR 97204
Owner/Operator Telephone: 503-464-8522
Owner/Operator Telephone Ext: Not reported
Owner/Operator Fax: Not reported
Owner/Operator Email: Not reported

Owner/Operator Indicator: Operator
Owner/Operator Name: PORTLAND GENERAL ELECTRIC
Legal Status: Private
Date Became Current: 19960228

PORTLAND GENERAL ELECTRIC HAWT (Continued) **1004770275**

Date Ended Current: Not reported
Owner/Operator Address: 121 SW SALMON STREET
Owner/Operator City,State,Zip: PORTLAND, OR 97204
Owner/Operator Telephone: 503-464-8522
Owner/Operator Telephone Ext: Not reported
Owner/Operator Fax: Not reported
Owner/Operator Email: Not reported

Owner/Operator Indicator: Owner
Owner/Operator Name: PORTLAND GENERAL ELECTRIC
Legal Status: Private
Date Became Current: 19990308
Date Ended Current: Not reported
Owner/Operator Address: 121 SW SALMON STREET
Owner/Operator City,State,Zip: PORTLAND, OR 97204
Owner/Operator Telephone: 503-464-8522
Owner/Operator Telephone Ext: Not reported
Owner/Operator Fax: Not reported
Owner/Operator Email: Not reported

Owner/Operator Indicator: Owner
Owner/Operator Name: PORTLAND GENERAL ELECTRIC
Legal Status: Private
Date Became Current: 20030228
Date Ended Current: Not reported
Owner/Operator Address: 121 SW SALMON STREET
Owner/Operator City,State,Zip: PORTLAND, OR 97204
Owner/Operator Telephone: 503-464-8522
Owner/Operator Telephone Ext: Not reported
Owner/Operator Fax: Not reported
Owner/Operator Email: Not reported

Owner/Operator Indicator: Owner
Owner/Operator Name: PORTLAND GENERAL ELECTRIC
Legal Status: Private
Date Became Current: 19920302
Date Ended Current: Not reported
Owner/Operator Address: 121 SW SALMON STREET
Owner/Operator City,State,Zip: PORTLAND, OR 97204
Owner/Operator Telephone: 503-464-8522
Owner/Operator Telephone Ext: Not reported
Owner/Operator Fax: Not reported
Owner/Operator Email: Not reported

Owner/Operator Indicator: Operator
Owner/Operator Name: PORTLAND GENERAL ELECTRIC
Legal Status: Private
Date Became Current: 19940301
Date Ended Current: Not reported
Owner/Operator Address: 121 SW SALMON STREET
Owner/Operator City,State,Zip: PORTLAND, OR 97204
Owner/Operator Telephone: 503-464-8522
Owner/Operator Telephone Ext: Not reported
Owner/Operator Fax: Not reported
Owner/Operator Email: Not reported

Owner/Operator Indicator: Operator

PORTLAND GENERAL ELECTRIC HAWT (Continued) **1004770275**

Owner/Operator Name: PORTLAND GENERAL ELECTRIC
Legal Status: Private
Date Became Current: 19970228
Date Ended Current: Not reported
Owner/Operator Address: 121 SW SALMON STREET
Owner/Operator City,State,Zip: PORTLAND, OR 97204
Owner/Operator Telephone: 503-464-8522
Owner/Operator Telephone Ext: Not reported
Owner/Operator Fax: Not reported
Owner/Operator Email: Not reported

Owner/Operator Indicator: Operator
Owner/Operator Name: PORTLAND GENERAL ELECTRIC
Legal Status: Private
Date Became Current: 20000314
Date Ended Current: Not reported
Owner/Operator Address: 121 SW SALMON STREET
Owner/Operator City,State,Zip: PORTLAND, OR 97204
Owner/Operator Telephone: 503-464-8522
Owner/Operator Telephone Ext: Not reported
Owner/Operator Fax: Not reported
Owner/Operator Email: Not reported

Owner/Operator Indicator: Operator
Owner/Operator Name: PORTLAND GENERAL ELECTRIC
Legal Status: Private
Date Became Current: 20031231
Date Ended Current: Not reported
Owner/Operator Address: 121 SW SALMON ST, MS 3WTCBR05
Owner/Operator City,State,Zip: PORTLAND, OR 97204
Owner/Operator Telephone: 503-464-8522
Owner/Operator Telephone Ext: Not reported
Owner/Operator Fax: Not reported
Owner/Operator Email: Not reported

Historic Generators:
Receive Date: 19930226
Handler Name: PORTLAND GENERAL ELECTRIC CO CORPORATE S
Federal Waste Generator Description: Small Quantity Generator
State District Owner: Not reported
Large Quantity Handler of Universal Waste: No
Recognized Trader Importer: No
Recognized Trader Exporter: No
Spent Lead Acid Battery Importer: No
Spent Lead Acid Battery Exporter: No
Current Record: No
Non Storage Recycler Activity: Not reported
Electronic Manifest Broker: Not reported

Receive Date: 19920302
Handler Name: PORTLAND GENERAL ELECTRIC CO CORPORATE S
Federal Waste Generator Description: Small Quantity Generator
State District Owner: Not reported
Large Quantity Handler of Universal Waste: No
Recognized Trader Importer: No
Recognized Trader Exporter: No
Spent Lead Acid Battery Importer: No

PORTLAND GENERAL ELECTRIC HAWT (Continued) **1004770275**

Spent Lead Acid Battery Exporter: No
Current Record: No
Non Storage Recycler Activity: Not reported
Electronic Manifest Broker: Not reported

Receive Date: 19940301
Handler Name: PORTLAND GENERAL ELECTRIC CO CORPORATE S
Federal Waste Generator Description: Large Quantity Generator
State District Owner: Not reported
Large Quantity Handler of Universal Waste: No
Recognized Trader Importer: No
Recognized Trader Exporter: No
Spent Lead Acid Battery Importer: No
Spent Lead Acid Battery Exporter: No
Current Record: No
Non Storage Recycler Activity: Not reported
Electronic Manifest Broker: Not reported

Receive Date: 19950227
Handler Name: PORTLAND GENERAL ELECTRIC CO CORPORATE S
Federal Waste Generator Description: Very Small Quantity Generator (formerly Conditionally-Exempt Small Quantity Generator
State District Owner: Not reported
Large Quantity Handler of Universal Waste: No
Recognized Trader Importer: No
Recognized Trader Exporter: No
Spent Lead Acid Battery Importer: No
Spent Lead Acid Battery Exporter: No
Current Record: No
Non Storage Recycler Activity: Not reported
Electronic Manifest Broker: Not reported

Receive Date: 19960228
Handler Name: PORTLAND GENERAL ELECTRIC CO CORPORATE S
Federal Waste Generator Description: Very Small Quantity Generator (formerly Conditionally-Exempt Small Quantity Generator
State District Owner: Not reported
Large Quantity Handler of Universal Waste: No
Recognized Trader Importer: No
Recognized Trader Exporter: No
Spent Lead Acid Battery Importer: No
Spent Lead Acid Battery Exporter: No
Current Record: No
Non Storage Recycler Activity: Not reported
Electronic Manifest Broker: Not reported

Receive Date: 19970228
Handler Name: PORTLAND GENERAL ELECTRIC CO CORPORATE S
Federal Waste Generator Description: Very Small Quantity Generator (formerly Conditionally-Exempt Small Quantity Generator
State District Owner: Not reported
Large Quantity Handler of Universal Waste: No
Recognized Trader Importer: No
Recognized Trader Exporter: No
Spent Lead Acid Battery Importer: No
Spent Lead Acid Battery Exporter: No
Current Record: No

PORTLAND GENERAL ELECTRIC HAWT (Continued) **1004770275**

Non Storage Recycler Activity: Not reported
Electronic Manifest Broker: Not reported

Receive Date: 19980224
Handler Name: PORTLAND GENERAL ELECTRIC CO CORPORATE S
Federal Waste Generator Description: Very Small Quantity Generator (formerly Conditionally-Exempt Small Quantity Generator
State District Owner: Not reported
Large Quantity Handler of Universal Waste: No
Recognized Trader Importer: No
Recognized Trader Exporter: No
Spent Lead Acid Battery Importer: No
Spent Lead Acid Battery Exporter: No
Current Record: No
Non Storage Recycler Activity: Not reported
Electronic Manifest Broker: Not reported

Receive Date: 19990308
Handler Name: PORTLAND GENERAL ELECTRIC CO CORPORATE S
Federal Waste Generator Description: Very Small Quantity Generator (formerly Conditionally-Exempt Small Quantity Generator
State District Owner: Not reported
Large Quantity Handler of Universal Waste: No
Recognized Trader Importer: No
Recognized Trader Exporter: No
Spent Lead Acid Battery Importer: No
Spent Lead Acid Battery Exporter: No
Current Record: No
Non Storage Recycler Activity: Not reported
Electronic Manifest Broker: Not reported

Receive Date: 20000314
Handler Name: PORTLAND GENERAL ELECTRIC CO CORPORATE S
Federal Waste Generator Description: Very Small Quantity Generator (formerly Conditionally-Exempt Small Quantity Generator
State District Owner: Not reported
Large Quantity Handler of Universal Waste: No
Recognized Trader Importer: No
Recognized Trader Exporter: No
Spent Lead Acid Battery Importer: No
Spent Lead Acid Battery Exporter: No
Current Record: No
Non Storage Recycler Activity: Not reported
Electronic Manifest Broker: Not reported

Receive Date: 20010305
Handler Name: PORTLAND GENERAL ELECTRIC CO CORPORATE S
Federal Waste Generator Description: Very Small Quantity Generator (formerly Conditionally-Exempt Small Quantity Generator
State District Owner: Not reported
Large Quantity Handler of Universal Waste: No
Recognized Trader Importer: No
Recognized Trader Exporter: No
Spent Lead Acid Battery Importer: No
Spent Lead Acid Battery Exporter: No
Current Record: No
Non Storage Recycler Activity: Not reported

PORTLAND GENERAL ELECTRIC HAWT (Continued) **1004770275**

Electronic Manifest Broker: Not reported

Receive Date: 20020226
Handler Name: PORTLAND GENERAL ELECTRIC CO CORPORATE S
Federal Waste Generator Description: Very Small Quantity Generator (formerly Conditionally-Exempt Small Quantity Generator
State District Owner: Not reported
Large Quantity Handler of Universal Waste: No
Recognized Trader Importer: No
Recognized Trader Exporter: No
Spent Lead Acid Battery Importer: No
Spent Lead Acid Battery Exporter: No
Current Record: No
Non Storage Recycler Activity: Not reported
Electronic Manifest Broker: Not reported

Receive Date: 20030228
Handler Name: PORTLAND GENERAL ELECTRIC CO CORPORATE S
Federal Waste Generator Description: Very Small Quantity Generator (formerly Conditionally-Exempt Small Quantity Generator
State District Owner: Not reported
Large Quantity Handler of Universal Waste: No
Recognized Trader Importer: No
Recognized Trader Exporter: No
Spent Lead Acid Battery Importer: No
Spent Lead Acid Battery Exporter: No
Current Record: No
Non Storage Recycler Activity: Not reported
Electronic Manifest Broker: Not reported

Receive Date: 20031231
Handler Name: PORTLAND GENERAL ELECTRIC CO CORPORATE S
Federal Waste Generator Description: Very Small Quantity Generator (formerly Conditionally-Exempt Small Quantity Generator
State District Owner: Not reported
Large Quantity Handler of Universal Waste: No
Recognized Trader Importer: No
Recognized Trader Exporter: No
Spent Lead Acid Battery Importer: No
Spent Lead Acid Battery Exporter: No
Current Record: No
Non Storage Recycler Activity: Not reported
Electronic Manifest Broker: Not reported

Receive Date: 20071231
Handler Name: PORTLAND GENERAL ELECTRIC HAWT
Federal Waste Generator Description: Very Small Quantity Generator (formerly Conditionally-Exempt Small Quantity Generator
State District Owner: Not reported
Large Quantity Handler of Universal Waste: No
Recognized Trader Importer: No
Recognized Trader Exporter: No
Spent Lead Acid Battery Importer: No
Spent Lead Acid Battery Exporter: No
Current Record: Yes
Non Storage Recycler Activity: Not reported
Electronic Manifest Broker: Not reported

PORTLAND GENERAL ELECTRIC HAWT (Continued) **1004770275**

Receive Date: 19940301
Handler Name: PORTLAND GENERAL ELECTRIC CO MAINT
Federal Waste Generator Description: Large Quantity Generator
State District Owner: Not reported
Large Quantity Handler of Universal Waste: No
Recognized Trader Importer: No
Recognized Trader Exporter: No
Spent Lead Acid Battery Importer: No
Spent Lead Acid Battery Exporter: No
Current Record: No
Non Storage Recycler Activity: Not reported
Electronic Manifest Broker: Not reported

List of NAICS Codes and Descriptions:
NAICS Code: 11111
NAICS Description: Soybean Farming

NAICS Code: 2211
NAICS Description: Electric Power Generation, Transmission And Distribution

Facility Has Received Notices of Violations:
Violations: No Violations Found

Evaluation Action Summary:
Evaluations: No Evaluations Found

ECSI:
Name: PGE HAWTHORNE BUILDING
Address: 1510 SE WATER AVE.
City,State,Zip: PORTLAND, OR 97214
State ID Number: 5779
Brown ID: Brownfield Site - DEQ Tech Assistance
Study Area: False
Region ID: 2
Legislatve ID: 0
Investigation: No Further Action
FACA ID: 126376
Further Action: 0
Lat/Long (dms): 45 30 43.60 / -122 39 55.40
County Code: 26.00
Score Value: Not reported
Cerclis ID: Not reported
Township Coord.: 1.00
Township Zone: S
Range Coord: 1.00
Range Zone: E
Section Coord: 3
Qtr Section: Not reported
Tax Lots: Not reported
Size: 0.9 acre
NPL: False
Orphan: False
Updated By: TGAINER
Update Date: 02/19/2015

PORTLAND GENERAL ELECTRIC HAWT (Continued) **1004770275**

Created Date: 01/15/2013
Decode For RegionID: Northwest Region
Decode For BrownID: Brownfield Site - DEQ Technical Assistance
Decode For Furtheract: Not reported
Decode For Investstat: No Further Action
Decode For Legislative: Not reported
Alias Name: Hawthorne Depot, LLC
Alias Name: Portland General Electric

Hazardous Release:
Substance ID.: 121059
Haz Release ID: 388113
Qty Released: Unk.
Date Released: Unk.
Update Date: 01/15/2013
Update By: GWISTAR
Substance Code: 1336-36-3
Substance Name: PCBs
Substance Abbrev.: Not reported
Substance Category ID: 8558
Substance Category: PCB Substances for the OSPIRG Report
Category Level: Not reported
Created By: Not reported
Created Date: 12/17/2002
Substance Category ID: 8558
Substance Category: PCB Substances for the OSPIRG Report
Category Level: Not reported
Created By: Not reported
Created Date: 12/17/2002
Substance Alias ID: 317029
Sub Alias Name: BIPHENYL,POLYCHLORO-
Substance Alias ID: 317030
Sub Alias Name: CHLORINATED BIPHENYL
Substance Alias ID: 317031
Sub Alias Name: CHLOROBIPHENYL
Substance Alias ID: 317032
Sub Alias Name: POLYCHLORINATED BIPHENYLs
Substance Alias ID: 317033
Sub Alias Name: POLYCHLOROBIPHENYL

Narrative:
NARR ID: 5754480
NARR Code: Contamination
Created By: GWISTAR
Created Date: 01/15/2013
Updated By: TGAINER
Updated Date: 02/12/2015
Decode for NarcdID: Contamination
NARR Comments: (2/12/15 TG/VCP) Historical operation of the facility resulted in contamination, primarily soil beneath the parking areas, elevator shaft, and basement floor and sumps, solids in on-site stormwater catch basins and off-site City stormwater conveyance pipes, and sediment in the Willamette River at the point of stormwater discharge. Significant groundwater contamination was not observed. Primary contaminants of concern include PCBs, metals and petroleum hydrocarbons.

NARR ID: 5755558

PORTLAND GENERAL ELECTRIC HAWT (Continued) **1004770275**

NARR Code: Data Sources
Created By: TGAINER
Created Date: 02/12/2015
Updated By: TGAINER
Updated Date: 02/12/2015
Decode for NarcdID: Data Sources
NARR Comments: Preliminary Assessment, Outfall 33 Drainage Area, URS, May 7, 2010. Hawthorne Building Upland Assessment, URS, September 8, 2010. Stormwater Assessment Work Plan, Hawthorne Building, URS, November, 2012. Hawthorne Building Concrete Core and Wipe Sampling Technical Memo, URS, September, 2012. Remedial Action Alternatives Letter Report, Hawthorne Building, URS, December, 2012. Final Interim Remedial Acton Work Plan, Hawthorne Building, URS, June 28, 2013. Analytical Results for Stormwater Assessment Sampling Event at the Hawthorne Building, Technical Memorandum, URS, June 17, 2013. Interim Remedial Action Report, Hawthorne Building, URS, October 9, 2014.

NARR ID: 5755564
NARR Code: General Site Description
Created By: TGAINER
Created Date: 02/17/2015
Updated By: TGAINER
Updated Date: 02/17/2015
Decode for NarcdID: General Site Description
NARR Comments: The Site is located on approximately 0.9 acres of urban industrial land approximately 600 feet east of the Willamette River at 1510 SE Water Avenue, Portland, Multnomah County, Oregon. The Site is occupied by a 19,400 square foot, two story warehouse/office structure with a full basement. PGE vacated the Site in 2012 and initiated cleanup activities in September 2013 on behalf of Killian Pacific, as part of their Prospective Purchaser Agreement with DEQ . Following cleanup activities and adequate confirmation sampling, the building was renovated as office space.

NARR ID: 5755566
NARR Code: Hazardous Substance/Waste Types
Created By: TGAINER
Created Date: 02/17/2015
Updated By: TGAINER
Updated Date: 02/17/2015
Decode for NarcdID: Hazardous Substance/Waste Types
NARR Comments: Primary contaminants of concern include PCBs, metals and petroleum hydrocarbons. Historical operation of the facility resulted in contamination, primarily soil beneath the parking areas, elevator shaft, and basement floor and sumps, solids in on-site stormwater catch basins and off-site City stormwater conveyance pipes, and sediment in the Willamette River at the point of stormwater discharge. Not reported

NARR ID: 5755565
NARR Code: Pathways Other Hazards
Created By: TGAINER
Created Date: 02/17/2015
Updated By: TGAINER
Updated Date: 02/17/2015
Decode for NarcdID: Pathways & Other Hazards
NARR Comments: Potential receptors on-site are construction and occupational

PORTLAND GENERAL ELECTRIC HAWT (Continued) **1004770275**

workers. Potential off-site exposures to receptors in the Willamette River may occur as a result of contaminant discharge to the Willamette River through the stormwater system. Significant groundwater contamination was not observed, and potential preferential groundwater pathways to subsurface utilities and associated backfill is incomplete because the subsurface utilities are located above the depth at which groundwater is encountered.

NARR ID: 5754481
NARR Code: Remedial Action
Created By: GWISTAR
Created Date: 01/15/2013
Updated By: TGAINER
Updated Date: 02/17/2015
Decode for NarcdID: Remedial Action
NARR Comments: (1/14/13 TG/VCP) PGE has entered the Voluntary Cleanup Program to perform removal assessment and implementation regarding on-site PCB contamination. (2/12/15 TG/VCP) Remedial actions at the Site included removal of contaminated components of the Site, including: basement sumps, soil, two underground storage tanks, and stormwater solids in the conveyance system.

NARR ID: 5755559
NARR Code: Residual Risk Assessment
Created By: TGAINER
Created Date: 02/12/2015
Updated By: TGAINER
Updated Date: 02/12/2015
Decode for NarcdID: Residual Risk Assessment
NARR Comments: Post-remedial action confirmation samples showed contaminant concentrations were below applicable health-based screening levels. One exception was at the extent of the elevator shaft excavation where a small pocket of diesel-range petroleum-contaminated soil was left in place at 20 feet below ground surface. Future exposure to construction workers is unlikely at this depth, and an oxidant (RegenOx) was applied to treat the soil prior to backfilling. Groundwater impacts were not observed.

NARR ID: 5755500
NARR Code: Site History
Created By: GWISTAR
Created Date: 12/31/2014
Updated By: TGAINER
Updated Date: 02/12/2015
Decode for NarcdID: Site History
NARR Comments: The property had belonged to PGE or a predecessor company since 1905. The two-story building was originally constructed in 1911 by PGE predecessor companies for use as a railway depot and parking garage. Since 1935, various PGE departments occupied the building for storage and maintenance uses. Between 1935 and 2000, PGE operations in the basement included: bushing repair; automotive repair; a metal shop; a paint booth; cleaning, repair and maintenance of electrical equipment (e.g., transformers); and the storage of associated supplies and wastes. Transformer repair ceased in the mid-1980s, and transformer storage ceased in January 2011. Since 2000, PGE operations at the Property have been primarily limited to routine maintenance of on-site systems. PGE vacated the Property in 2012 leaving only office

PORTLAND GENERAL ELECTRIC HAWT (Continued) **1004770275**

equipment and miscellaneous supplies on site until the start of remedial activities in September 2013.

NARR ID: 5757987
NARR Code: 1922
Created By: FLANDES
Created Date: 09/30/2020
Updated By: FLANDES
Updated Date: 09/30/2020
Decode for NarcdID: Current Site Summary Statement
NARR Comments: [09/30/2020 Landes/VCP]: DEQ is requesting comments on a proposed certificate of completion for the PGE Willamette River Areas RM 13.1 and 13.5 (ECSI #5249) and the Hawthorne Building (ECSI #5779). The Staff Memorandum in support of a Certificate of Completion and a No Further Action Determination, the Request for Comments, as well as other important documents for the site can be found below. PGE removed contaminated soil from the Hawthorne Building, and DEQ issued an unconditional No Further Action, a way of deeming cleanup work complete, with no restrictions for this site in 2015. Remediation and source control actions were conducted at the Hawthorne Building between 2010 and 2014 (ECSI # 5779) under the DEQ Voluntary Cleanup Program as an IRA and is described in more detail in the Final Interim Remedial Action Workplan, Hawthorne Building (URS, 2013d) and Interim Remedial Action Report, Hawthorne Building (URS, 2014a). In addition, DEQ entered into a Prospective Purchaser Agreement (PPA) with Hawthorne Depot, LLC to complete Remedial Investigation and Remedial Action, which would be performed by PGE; Hawthorne Depot LLC purchased the building from PGE during the same period. DEQ is preparing to certify that all actions required of PGE under a Consent Judgement with DEQ have been satisfactorily completed. The proposed certificate of completion for the consent judgement and the certificate of completiong will provide PGE with a release from liability for claims by the State of Oregon under ORS 465.200 to 465.545 and 465.990, 466.640, and 468B.310 regarding existing hazardous substance releases at or from the property. The proposed certificate of completion will also provide PGE with third party liability protection.

Administrative Action:
Action ID: 9424
Region: Not reported
Complete Date: 01/15/2013
Rank Value: Not reported
Cleanup Flag: False
Created Date: 01/15/2013
Decode for AgencyID: Department of Environmental Quality
Decode for RegionID: Not reported
Category: Administrative Action
Action Code Flag: False
Action: Site added to database
Further Action: Not reported
Comments: Not reported

Action ID: 9492
Region: Northwestern Region
Complete Date: Not reported
Rank Value: Not reported
Cleanup Flag: False

PORTLAND GENERAL ELECTRIC HAWT (Continued) **1004770275**

Created Date: 01/15/2013
Decode for AgencyID: Department of Environmental Quality
Decode for RegionID: Northwest Region
Category: Remedial Action
Action Code Flag: False
Action: REMOVAL ASSESSMENT
Further Action: 0
Comments: Not reported

Action ID: 9440
Region: Northwestern Region
Complete Date: 03/19/2013
Rank Value: Not reported
Cleanup Flag: False
Created Date: 03/25/2013
Decode for AgencyID: Department of Environmental Quality
Decode for RegionID: Northwest Region
Category: Remedial Action
Action Code Flag: False
Action: Letter Agreement
Further Action: 0
Comments: Not reported

Action ID: 9464
Region: Northwestern Region
Complete Date: 08/14/2013
Rank Value: Not reported
Cleanup Flag: False
Created Date: 06/12/2013
Decode for AgencyID: Department of Environmental Quality
Decode for RegionID: Northwest Region
Category: Remedial Action
Action Code Flag: False
Action: Prospective Purchaser Agreement
Further Action: 0
Comments: Not reported

Action ID: 9491
Region: Northwestern Region
Complete Date: 10/09/2014
Rank Value: Not reported
Cleanup Flag: False
Created Date: 02/12/2015
Decode for AgencyID: Department of Environmental Quality
Decode for RegionID: Northwest Region
Category: Remedial Action
Action Code Flag: False
Action: REMOVAL
Further Action: High-Medium
Comments: Not reported

Action ID: 9443
Region: Northwestern Region
Complete Date: 02/19/2015
Rank Value: Not reported
Cleanup Flag: False
Created Date: 02/12/2015

PORTLAND GENERAL ELECTRIC HAWT (Continued) **1004770275**

Decode for AgencyID: Department of Environmental Quality
Decode for RegionID: Northwest Region
Category: Remedial Action
Action Code Flag: False
Action: NO FURTHER STATE ACTION REQUIRED
Further Action: 0
Comments: Not reported

Action ID: 9414
Region: Northwestern Region
Complete Date: 04/09/2015
Rank Value: Not reported
Cleanup Flag: False
Created Date: 04/09/2015
Decode for AgencyID: Department of Environmental Quality
Decode for RegionID: Northwest Region
Category: Remedial Action
Action Code Flag: False
Action: Certification of Completion
Further Action: 0
Comments: Not reported

VCS:
Name: PGE HAWTHORNE BUILDING
Address: 1510 SE WATER AVE
City,State,Zip: PORTLAND, OR 97214
ECS Site ID: 5779
Facility Size: 0.9
Action: Prospective Purchaser Agreement
Start Date: Not reported
End Date: 6/6/2013
Program: Not reported
Latitude: Not reported
Longitude: Not reported
Primary Action Flag: N
Investigation Code: Not reported
IC EC: Not reported
Region: Not reported

Name: PGE HAWTHORNE BUILDING
Address: 1510 SE WATER AVE
City,State,Zip: PORTLAND, OR 97214
ECS Site ID: 5779
Facility Size: 0.9
Action: Completed ICP or VCP Cost Recovery Agreement
Start Date: Not reported
End Date: 3/5/2013
Program: Not reported
Latitude: Not reported
Longitude: Not reported
Primary Action Flag: N
Investigation Code: Not reported
IC EC: Not reported
Region: Not reported

Name: PGE HAWTHORNE BUILDING
Address: 1510 SE WATER AVE.

PORTLAND GENERAL ELECTRIC HAWT (Continued) **1004770275**

City,State,Zip: PORTLAND, OR 97214
ECS Site ID: 5779
Facility Size: 0.9 acre
Action: Certification of Completion
Start Date: 04/09/2015
End Date: 04/09/2015
Program: VCP
Latitude: 45.5121
Longitude: -122.6654
Primary Action Flag: False
Investigation Code: NFA
IC EC: Not reported
Region: Not reported

Name: PGE HAWTHORNE BUILDING
Address: 1510 SE WATER AVE.
City,State,Zip: PORTLAND, OR 97214
ECS Site ID: 5779
Facility Size: 0.9 acre
Action: Letter Agreement
Start Date: 03/05/2013
End Date: 03/19/2013
Program: VCP
Latitude: 45.5121
Longitude: -122.6654
Primary Action Flag: False
Investigation Code: NFA
IC EC: Not reported
Region: Not reported

Name: PGE HAWTHORNE BUILDING
Address: 1510 SE WATER AVE.
City,State,Zip: PORTLAND, OR 97214
ECS Site ID: 5779
Facility Size: 0.9 acre
Action: Prospective Purchaser Agreement
Start Date: 06/06/2013
End Date: 08/14/2013
Program: VCP
Latitude: 45.5121
Longitude: -122.6654
Primary Action Flag: False
Investigation Code: NFA
IC EC: Not reported
Region: Not reported

Name: PGE HAWTHORNE BUILDING
Address: 1510 SE WATER AVE.
City,State,Zip: PORTLAND, OR 97214
ECS Site ID: 5779
Facility Size: 0.9 acre
Action: REMOVAL
Start Date: 01/14/2013
End Date: 10/09/2014
Program: VCP
Latitude: 45.5121
Longitude: -122.6654

PORTLAND GENERAL ELECTRIC HAWT (Continued) **1004770275**

Primary Action Flag: False
Investigation Code: NFA
IC EC: Not reported
Region: Not reported

Name: PGE HAWTHORNE BUILDING
Address: 1510 SE WATER AVE.
City,State,Zip: PORTLAND, OR 97214
ECS Site ID: 5779
Facility Size: 0.9 acre
Action: REMOVAL ASSESSMENT
Start Date: 12/14/2012
End Date: Not reported
Program: VCP
Latitude: 45.5121
Longitude: -122.6654
Primary Action Flag: False
Investigation Code: NFA
IC EC: Not reported
Region: Not reported

Name: PGE HAWTHORNE BUILDING
Address: 1510 SE WATER AVE.
City,State,Zip: PORTLAND, OR 97214
ECS Site ID: 5779
Facility Size: 0.9 acre
Action: NO FURTHER STATE ACTION REQUIRED
Start Date: 02/12/2015
End Date: 02/19/2015
Program: VCP
Latitude: 45.5121
Longitude: -122.6654
Primary Action Flag: True
Investigation Code: NFA
IC EC: Not reported
Region: Not reported

OR BROWNFIELDS:
Name: PGE HAWTHORNE BUILDING
Address: 1510 SE WATER AVE.
City,State,Zip: PORTLAND, OR 97214
Geolocation Id: 126376
Status: NO FURTHER STATE ACTION REQUIRED
Brownfield: Not reported
Lat/Long: 45.5121 / -122.665

OR MANIFEST:
Manifest Year: Manifest Year - 2007
EPA Id: ORD981763923
Inactive Status: Not reported
Organization Name: Not reported
Contact Name: Brandy Horn
Contact Telephone Number: (503) 464-8970
Mailing Address: 121 SW Salmon St, MS 3WTCBR05
Mailing City/State/Zip: Portland, OR 97204

PORTLAND GENERAL ELECTRIC HAWT (Continued) **1004770275**

Manifest:

Name:	PORTLAND GENERAL ELECTRIC CO CORPORATE S
Year :	1993
RCRA Id :	ORD981763923
Inactive :	Not reported
Status:	Large quantity generator
Manifest :	00804
Ship Date :	06/14/1993
TSD :	ORD981766124
WS Num:	1
Transporter:	Not reported
Ship Qty :	Not reported
Rpt Unit :	Not reported
Off Mng :	M024
EPA Waste Codes:	D001
Waste Description:	Safety Kleen recycled solvents used for parts cleaning

Total Amt Of Waste Stream Generated in Reporting Yr 1: 573
Total Amt Of Waste Stream Generated in Reporting Yr 2: 70

Name:	PORTLAND GENERAL ELECTRIC CO CORPORATE S
Year :	1993
RCRA Id :	ORD981763923
Inactive :	Not reported
Status:	Large quantity generator
Manifest :	00804
Ship Date :	06/14/1993
TSD :	ORD981766124
WS Num:	1
Transporter:	Not reported
Ship Qty :	Not reported
Rpt Unit :	Not reported
Off Mng :	M024
EPA Waste Codes:	D018
Waste Description:	Safety Kleen recycled solvents used for parts cleaning

Total Amt Of Waste Stream Generated in Reporting Yr 1: 573
Total Amt Of Waste Stream Generated in Reporting Yr 2: 70

Name:	PORTLAND GENERAL ELECTRIC CO CORPORATE S
Year :	1993
RCRA Id :	ORD981763923
Inactive :	Not reported
Status:	Large quantity generator
Manifest :	00804
Ship Date :	06/14/1993
TSD :	ORD981766124
WS Num:	1
Transporter:	Not reported
Ship Qty :	Not reported
Rpt Unit :	Not reported
Off Mng :	M024
EPA Waste Codes:	D039
Waste Description:	Safety Kleen recycled solvents used for parts cleaning

Total Amt Of Waste Stream Generated in Reporting Yr 1: 573
Total Amt Of Waste Stream Generated in Reporting Yr 2: 70

Name:	PORTLAND GENERAL ELECTRIC CO CORPORATE S
Year :	1993

PORTLAND GENERAL ELECTRIC HAWT (Continued) **1004770275**

RCRA Id : ORD981763923
Inactive : Not reported
Status: Large quantity generator
Manifest : 06663
Ship Date : 09/14/1993
TSD : WAD092300250
WS Num: 2
Transporter: Not reported
Ship Qty : Not reported
Rpt Unit : Not reported
Off Mng : M041
EPA Waste Codes: D004
Waste Description: Hazardous waste liquid from sump cleaning
Total Amt Of Waste Stream Generated in Reporting Yr 1: 1252
Total Amt Of Waste Stream Generated in Reporting Yr 2: 1252

Name: PORTLAND GENERAL ELECTRIC CO CORPORATE S
Year : 1993
RCRA Id : ORD981763923
Inactive : Not reported
Status: Large quantity generator
Manifest : 06663
Ship Date : 09/14/1993
TSD : WAD092300250
WS Num: 2
Transporter: Not reported
Ship Qty : Not reported
Rpt Unit : Not reported
Off Mng : M041
EPA Waste Codes: D005
Waste Description: Hazardous waste liquid from sump cleaning
Total Amt Of Waste Stream Generated in Reporting Yr 1: 1252
Total Amt Of Waste Stream Generated in Reporting Yr 2: 1252

Name: PORTLAND GENERAL ELECTRIC CO CORPORATE S
Year : 1993
RCRA Id : ORD981763923
Inactive : Not reported
Status: Large quantity generator
Manifest : 06663
Ship Date : 09/14/1993
TSD : WAD092300250
WS Num: 2
Transporter: Not reported
Ship Qty : Not reported
Rpt Unit : Not reported
Off Mng : M041
EPA Waste Codes: D007
Waste Description: Hazardous waste liquid from sump cleaning
Total Amt Of Waste Stream Generated in Reporting Yr 1: 1252
Total Amt Of Waste Stream Generated in Reporting Yr 2: 1252

Name: PORTLAND GENERAL ELECTRIC CO CORPORATE S
Year : 1993
RCRA Id : ORD981763923
Inactive : Not reported
Status: Large quantity generator

PORTLAND GENERAL ELECTRIC HAWT (Continued) **1004770275**

Manifest : 06663
Ship Date : 09/14/1993
TSD : WAD092300250
WS Num: 2
Transporter: Not reported
Ship Qty : Not reported
Rpt Unit : Not reported
Off Mng : M041
EPA Waste Codes: D008
Waste Description: Hazardous waste liquid from sump cleaning
Total Amt Of Waste Stream Generated in Reporting Yr 1: 1252
Total Amt Of Waste Stream Generated in Reporting Yr 2: 1252

Name: PORTLAND GENERAL ELECTRIC CO CORPORATE S
Year : 1993
RCRA Id : ORD981763923
Inactive : Not reported
Status: Large quantity generator
Manifest : 06663
Ship Date : 09/14/1993
TSD : WAD092300250
WS Num: 3
Transporter: Not reported
Ship Qty : Not reported
Rpt Unit : Not reported
Off Mng : M999
EPA Waste Codes: D004
Waste Description: Environmentallly hazardous substance, liquid which was generated as rinse w
Total Amt Of Waste Stream Generated in Reporting Yr 1: 835
Total Amt Of Waste Stream Generated in Reporting Yr 2: 835

Name: PORTLAND GENERAL ELECTRIC CO CORPORATE S
Year : 1993
RCRA Id : ORD981763923
Inactive : Not reported
Status: Large quantity generator
Manifest : 06663
Ship Date : 09/14/1993
TSD : WAD092300250
WS Num: 3
Transporter: Not reported
Ship Qty : Not reported
Rpt Unit : Not reported
Off Mng : M999
EPA Waste Codes: D005
Waste Description: Environmentallly hazardous substance, liquid which was generated as rinse w
Total Amt Of Waste Stream Generated in Reporting Yr 1: 835
Total Amt Of Waste Stream Generated in Reporting Yr 2: 835

Name: PORTLAND GENERAL ELECTRIC CO CORPORATE S
Year : 1993
RCRA Id : ORD981763923
Inactive : Not reported
Status: Large quantity generator
Manifest : 06663
Ship Date : 09/14/1993
TSD : WAD092300250

PORTLAND GENERAL ELECTRIC HAWT (Continued) **1004770275**

WS Num: 3
Transporter: Not reported
Ship Qty : Not reported
Rpt Unit : Not reported
Off Mng : M999
EPA Waste Codes: D007
Waste Description: Environmentallly hazardous substance, liquid which was generated as rinse w
Total Amt Of Waste Stream Generated in Reporting Yr 1: 835
Total Amt Of Waste Stream Generated in Reporting Yr 2: 835

Click this hyperlink while viewing on your computer to access
22 additional OR_MANIFEST: record(s) in the EDR Site Report.

Name: PORTLAND GENERAL ELECTRIC CO CORPORATE S
Year : 1993
RCRA Id : ORD981763923
Inactive : Not reported
Status: Large quantity generator
Manifest : 06663
Ship Date : 09/14/1993
TSD : WAD092300250
WS Num: 3
Transporter: Not reported
Ship Qty : Not reported
Rpt Unit : Not reported
Off Mng : M999
EPA Waste Codes: D008
Waste Description: Environmentallly hazardous substance, liquid which was generated as rinse w
Total Amt Of Waste Stream Generated in Reporting Yr 1: 835
Total Amt Of Waste Stream Generated in Reporting Yr 2: 835

Name: PORTLAND GENERAL ELECTRIC CO CORPORATE S
Year : 1993
RCRA Id : ORD981763923
Inactive : Not reported
Status: Large quantity generator
Manifest : 09678
Ship Date : 05/05/1993
TSD : ORD981766124
WS Num: 1
Transporter: Not reported
Ship Qty : Not reported
Rpt Unit : Not reported
Off Mng : M024
EPA Waste Codes: D001
Waste Description: Safety Kleen recycled solvents used for parts cleaning
Total Amt Of Waste Stream Generated in Reporting Yr 1: 573
Total Amt Of Waste Stream Generated in Reporting Yr 2: 73

Name: PORTLAND GENERAL ELECTRIC CO CORPORATE S
Year : 1993
RCRA Id : ORD981763923
Inactive : Not reported
Status: Large quantity generator
Manifest : 09678
Ship Date : 05/05/1993
TSD : ORD981766124

PORTLAND GENERAL ELECTRIC HAWT (Continued) **1004770275**

WS Num: 1
Transporter: Not reported
Ship Qty : Not reported
Rpt Unit : Not reported
Off Mng : M024
EPA Waste Codes: D018
Waste Description: Safety Kleen recycled solvents used for parts cleaning
Total Amt Of Waste Stream Generated in Reporting Yr 1: 573
Total Amt Of Waste Stream Generated in Reporting Yr 2: 73

Name: PORTLAND GENERAL ELECTRIC CO CORPORATE S
Year : 1993
RCRA Id : ORD981763923
Inactive : Not reported
Status: Large quantity generator
Manifest : 09678
Ship Date : 05/05/1993
TSD : ORD981766124
WS Num: 1
Transporter: Not reported
Ship Qty : Not reported
Rpt Unit : Not reported
Off Mng : M024
EPA Waste Codes: D039
Waste Description: Safety Kleen recycled solvents used for parts cleaning
Total Amt Of Waste Stream Generated in Reporting Yr 1: 573
Total Amt Of Waste Stream Generated in Reporting Yr 2: 73

Name: PORTLAND GENERAL ELECTRIC CO CORPORATE S
Year : 1993
RCRA Id : ORD981763923
Inactive : Not reported
Status: Large quantity generator
Manifest : 13606
Ship Date : 03/22/1993
TSD : ORD981766124
WS Num: 1
Transporter: Not reported
Ship Qty : Not reported
Rpt Unit : Not reported
Off Mng : M024
EPA Waste Codes: D001
Waste Description: Safety Kleen recycled solvents used for parts cleaning
Total Amt Of Waste Stream Generated in Reporting Yr 1: 573
Total Amt Of Waste Stream Generated in Reporting Yr 2: 70

Name: PORTLAND GENERAL ELECTRIC CO CORPORATE S
Year : 1993
RCRA Id : ORD981763923
Inactive : Not reported
Status: Large quantity generator
Manifest : 13606
Ship Date : 03/22/1993
TSD : ORD981766124
WS Num: 1
Transporter: Not reported
Ship Qty : Not reported

PORTLAND GENERAL ELECTRIC HAWT (Continued) **1004770275**

Rpt Unit : Not reported
Off Mng : M024
EPA Waste Codes: D018
Waste Description: Safety Kleen recycled solvents used for parts cleaning
Total Amt Of Waste Stream Generated in Reporting Yr 1: 573
Total Amt Of Waste Stream Generated in Reporting Yr 2: 70

Name: PORTLAND GENERAL ELECTRIC CO CORPORATE S
Year : 1993
RCRA Id : ORD981763923
Inactive : Not reported
Status: Large quantity generator
Manifest : 13606
Ship Date : 03/22/1993
TSD : ORD981766124
WS Num: 1
Transporter: Not reported
Ship Qty : Not reported
Rpt Unit : Not reported
Off Mng : M024
EPA Waste Codes: D039
Waste Description: Safety Kleen recycled solvents used for parts cleaning
Total Amt Of Waste Stream Generated in Reporting Yr 1: 573
Total Amt Of Waste Stream Generated in Reporting Yr 2: 70

Name: PORTLAND GENERAL ELECTRIC CO CORPORATE S
Year : 1993
RCRA Id : ORD981763923
Inactive : Not reported
Status: Large quantity generator
Manifest : 22217
Ship Date : 02/08/1993
TSD : ORD981766124
WS Num: 1
Transporter: Not reported
Ship Qty : Not reported
Rpt Unit : Not reported
Off Mng : M024
EPA Waste Codes: D001
Waste Description: Safety Kleen recycled solvents used for parts cleaning
Total Amt Of Waste Stream Generated in Reporting Yr 1: 573
Total Amt Of Waste Stream Generated in Reporting Yr 2: 70

Name: PORTLAND GENERAL ELECTRIC CO CORPORATE S
Year : 1993
RCRA Id : ORD981763923
Inactive : Not reported
Status: Large quantity generator
Manifest : 22217
Ship Date : 02/08/1993
TSD : ORD981766124
WS Num: 1
Transporter: Not reported
Ship Qty : Not reported
Rpt Unit : Not reported
Off Mng : M024
EPA Waste Codes: D018

PORTLAND GENERAL ELECTRIC HAWT (Continued) **1004770275**

Waste Description: Safety Kleen recycled solvents used for parts cleaning
Total Amt Of Waste Stream Generated in Reporting Yr 1: 573
Total Amt Of Waste Stream Generated in Reporting Yr 2: 70

Name: PORTLAND GENERAL ELECTRIC CO CORPORATE S
Year : 1993
RCRA Id : ORD981763923
Inactive : Not reported
Status: Large quantity generator
Manifest : 22217
Ship Date : 02/08/1993
TSD : ORD981766124
WS Num: 1
Transporter: Not reported
Ship Qty : Not reported
Rpt Unit : Not reported
Off Mng : M024
EPA Waste Codes: D039
Waste Description: Safety Kleen recycled solvents used for parts cleaning
Total Amt Of Waste Stream Generated in Reporting Yr 1: 573
Total Amt Of Waste Stream Generated in Reporting Yr 2: 70

535
SE
1/2-1
0.860 mi.
4540 ft.

AMERICAN BRONZE INC.
2505 SE GLADSTONE ST.
PORTLAND, OR 97202

OR ECSI S105680813
OR CRL N/A

Relative:
Higher

Actual:
63 ft.

ECSI:

Name: AMERICAN BRONZE INC.
Address: 2505 SE GLADSTONE ST.
City,State,Zip: PORTLAND, OR 97202
State ID Number: 1400
Brown ID: 0
Study Area: False
Region ID: Not reported
Legislatve ID: 832
Investigation: Listed on the CRL/Inventory
FACA ID: 7624
Further Action: 260
Lat/Long (dms): 45 29 36.60 / -122 38 24.70
County Code: 26.00
Score Value: Not reported
Cerclis ID: 987187184
Township Coord.: 1.00
Township Zone: S
Range Coord: 1.00
Range Zone: E
Section Coord: 12
Qtr Section: CC
Tax Lots: 2700
Size: 1.54 acres
NPL: False
Orphan: False
Updated By: KDAUGHE
Update Date: 03/13/2024
Created Date: 07/07/1993

AMERICAN BRONZE INC. (Continued) **S105680813**

Decode For RegionID: Not reported
Decode For BrownID: Not reported
Decode For Furtheract: Low
Decode For Investstat: Listed on the CRL/Inventory
Decode For Legislative: Owner, operator or other party under state or federal authority
Alias Name: Gladstone Building

Hazardous Release:
Substance ID.: 121912
Haz Release ID: 379701
Qty Released: unknown
Date Released: unknown
Update Date: 03/15/2001
Update By: Not reported
Substance Code: 95-63-6
Substance Name: TRIMETHYLBENZENE,1,2,4-
Substance Abbrev.: Not reported
Substance Alias ID: 317959
Sub Alias Name: BENZENE,1,2,5-TRIMETHYL-
Substance Alias ID: 317960
Sub Alias Name: CUMENE,psi-
Substance Alias ID: 317961
Sub Alias Name: PSEUDOCUMENE
Substance Alias ID: 317962
Sub Alias Name: PSEUDOCUMOL
Substance Alias ID: 317963
Sub Alias Name: TRIMETHYLBENZENE,asym-
Sampling Result ID: 338355
Feature Id: Not reported
Hazard Release Id: 379701
Medium: 698
Substance Abbrev.: Not reported
Unit Code: Not reported
Observation: False
Owner Operator: False
Lab Data: True
Sample Depth: Not reported
Start Date: 10/22/1999
End Date: Not reported
Min Concentration: Not reported
Max Concentration: Not reported
Sample Comment: 731,000 ppb
Last Update By: jmw
Update Date: 03/15/2001
Decode for MediumID: Groundwater

Substance ID.: 121868
Haz Release ID: 379702
Qty Released: unknown
Date Released: unknown
Update Date: 03/15/2001
Update By: Not reported
Substance Code: 91-20-3
Substance Name: NAPHTHALENE
Substance Abbrev.: Not reported
Substance Category ID: 8494
Substance Category: Semi-volatiles
Category Level: Not reported

AMERICAN BRONZE INC. (Continued) **S105680813**

Created By: Not reported
Created Date: 12/17/2002
Substance Category ID: 8494
Substance Category: Semi-volatiles
Category Level: Not reported
Created By: Not reported
Created Date: 12/17/2002
Substance Alias ID: 317793
Sub Alias Name: MOTH BALLS
Substance Alias ID: 317794
Sub Alias Name: NAPHTHENE
Substance Alias ID: 317795
Sub Alias Name: TAR CAMPHOR
Sampling Result ID: 338356
Feature Id: Not reported
Hazard Release Id: 379702
Medium: 698
Substance Abbrev.: Not reported
Unit Code: Not reported
Observation: False
Owner Operator: False
Lab Data: True
Sample Depth: Not reported
Start Date: 10/22/1999
End Date: Not reported
Min Concentration: Not reported
Max Concentration: Not reported
Sample Comment: 108,000 ppb
Last Update By: jmw
Update Date: 03/15/2001
Decode for MediumID: Groundwater

Substance ID.: 121051
Haz Release ID: 379703
Qty Released: unknown
Date Released: unknown
Update Date: 03/15/2001
Update By: Not reported
Substance Code: 1330-20-7
Substance Name: XYLENEs
Substance Abbrev.: Not reported
Substance Category ID: 8526
Substance Category: Volatiles
Category Level: Not reported
Created By: Not reported
Created Date: 12/17/2002
Substance Category ID: 8526
Substance Category: Volatiles
Category Level: Not reported
Created By: Not reported
Created Date: 12/17/2002
Substance Alias ID: 317017
Sub Alias Name: DIMETHYLBENZENEs
Substance Alias ID: 317018
Sub Alias Name: XYLOLs
Sampling Result ID: 338357
Feature Id: Not reported

AMERICAN BRONZE INC. (Continued) **S105680813**

Hazard Release Id: 379703
Medium: 698
Substance Abbrev.: Not reported
Unit Code: Not reported
Observation: False
Owner Operator: False
Lab Data: True
Sample Depth: Not reported
Start Date: 10/22/1999
End Date: Not reported
Min Concentration: Not reported
Max Concentration: Not reported
Sample Comment: 1,096,000 ppb
Last Update By: jmw
Update Date: 03/15/2001
Decode for MediumID: Groundwater

Substance ID.: 120781
Haz Release ID: 379704
Qty Released: unknown
Date Released: unknown
Update Date: 03/15/2001
Update By: Not reported
Substance Code: 100-41-4
Substance Name: ETHYLBENZENE
Substance Abbrev.: Not reported
Substance Category ID: 8515
Substance Category: Volatiles
Category Level: Not reported
Created By: Not reported
Created Date: 12/17/2002
Substance Category ID: 8515
Substance Category: Volatiles
Category Level: Not reported
Created By: Not reported
Created Date: 12/17/2002
Substance Alias ID: 316146
Sub Alias Name: ETHYLBENZOL
Substance Alias ID: 316147
Sub Alias Name: PHENYLETHANE
Sampling Result ID: 338358
Feature Id: Not reported
Hazard Release Id: 379704
Medium: 698
Substance Abbrev.: Not reported
Unit Code: Not reported
Observation: False
Owner Operator: False
Lab Data: True
Sample Depth: Not reported
Start Date: 10/22/1999
End Date: Not reported
Min Concentration: Not reported
Max Concentration: Not reported
Sample Comment: 302,000 ppb
Last Update By: jmw
Update Date: 03/15/2001

AMERICAN BRONZE INC. (Continued) **S105680813**

Decode for MediumID: Groundwater

Substance ID.: 120883
Haz Release ID: 379705
Qty Released: unknown
Date Released: unknown
Update Date: 03/15/2001
Update By: Not reported
Substance Code: 108-88-3
Substance Name: TOLUENE
Substance Abbrev.: Not reported
Substance Category ID: 8520
Substance Category: Volatiles
Category Level: Not reported
Created By: Not reported
Created Date: 12/17/2002
Substance Category ID: 8520
Substance Category: Volatiles
Category Level: Not reported
Created By: Not reported
Created Date: 12/17/2002
Substance Alias ID: 316466
Sub Alias Name: BENZENE,METHYL-
Substance Alias ID: 316467
Sub Alias Name: METHACIDE
Substance Alias ID: 316468
Sub Alias Name: METHYLBENZENE
Substance Alias ID: 316469
Sub Alias Name: METHYLBENZOL
Substance Alias ID: 316470
Sub Alias Name: PHENYLMETHANE
Substance Alias ID: 316471
Sub Alias Name: TOLUOL
Sampling Result ID: 338359
Feature Id: Not reported
Hazard Release Id: 379705
Medium: 698
Substance Abbrev.: Not reported
Unit Code: Not reported
Observation: False
Owner Operator: False
Lab Data: True
Sample Depth: Not reported
Start Date: 10/22/1999
End Date: Not reported
Min Concentration: Not reported
Max Concentration: Not reported
Sample Comment: 256,000 ppb
Last Update By: jmw
Update Date: 03/15/2001
Decode for MediumID: Groundwater

Substance ID.: 121608
Haz Release ID: 379706
Qty Released: unknown
Date Released: unknown
Update Date: 03/15/2001

AMERICAN BRONZE INC. (Continued) **S105680813**

Update By: Not reported
Substance Code: 71-43-2
Substance Name: BENZENE
Substance Abbrev.: Not reported
Substance Category ID: 8502
Substance Category: Volatiles
Category Level: Not reported
Created By: Not reported
Created Date: 12/17/2002
Substance Category ID: 8502
Substance Category: Volatiles
Category Level: Not reported
Created By: Not reported
Created Date: 12/17/2002
Substance Alias ID: 319178
Sub Alias Name: BENZOL
Substance Alias ID: 319179
Sub Alias Name: COAL NAPTHA
Substance Alias ID: 319180
Sub Alias Name: CYCLOHEXATRIENE
Substance Alias ID: 319181
Sub Alias Name: PHENE
Substance Alias ID: 319182
Sub Alias Name: PYROBENZOL
Sampling Result ID: 338360
Feature Id: Not reported
Hazard Release Id: 379706
Medium: 698
Substance Abbrev.: Not reported
Unit Code: Not reported
Observation: False
Owner Operator: False
Lab Data: True
Sample Depth: Not reported
Start Date: 10/22/1999
End Date: Not reported
Min Concentration: Not reported
Max Concentration: Not reported
Sample Comment: 64,400 ppb
Last Update By: jmw
Update Date: 03/15/2001
Decode for MediumID: Groundwater

Substance ID.: 121673
Haz Release ID: 383650
Qty Released: unknown
Date Released: unknown
Update Date: 06/07/1993
Update By: Not reported
Substance Code: 7440-50-8
Substance Name: COPPER
Substance Abbrev.: Not reported
Substance Category ID: 8464
Substance Category: Inorganics
Category Level: Not reported
Created By: Not reported
Created Date: 12/17/2002

AMERICAN BRONZE INC. (Continued) **S105680813**

Substance Category ID: 8464
Substance Category: Inorganics
Category Level: Not reported
Created By: Not reported
Created Date: 12/17/2002
Substance Alias ID: 319296
Sub Alias Name: CU
Sampling Result ID: 344104
Feature Id: Not reported
Hazard Release Id: 383650
Medium: 703
Substance Abbrev.: Not reported
Unit Code: 7
Observation: False
Owner Operator: False
Lab Data: True
Sample Depth: Not reported
Start Date: 05/21/1990
End Date: 05/21/1990
Min Concentration: .00
Max Concentration: 131000.00
Sample Comment: 131,000 ppm
Last Update By: kpd
Update Date: 08/30/1995
Decode for MediumID: Soil

Substance ID.: 121639
Haz Release ID: 383651
Qty Released: unknown
Date Released: unknown
Update Date: 06/07/1993
Update By: Not reported
Substance Code: 7439-92-1
Substance Name: LEAD
Substance Abbrev.: Not reported
Substance Category ID: 8466
Substance Category: Inorganics
Category Level: Not reported
Created By: Not reported
Created Date: 12/17/2002
Substance Category ID: 8466
Substance Category: Inorganics
Category Level: Not reported
Created By: Not reported
Created Date: 12/17/2002
Substance Alias ID: 319256
Sub Alias Name: PB
Sampling Result ID: 344105
Feature Id: Not reported
Hazard Release Id: 383651
Medium: 703
Substance Abbrev.: Not reported
Unit Code: 7
Observation: False
Owner Operator: False
Lab Data: True
Sample Depth: Not reported

AMERICAN BRONZE INC. (Continued) **S105680813**

Start Date: 05/21/1990
End Date: 05/21/1990
Min Concentration: .00
Max Concentration: 14400.00
Sample Comment: 14,400 ppm
Last Update By: kpd
Update Date: 08/30/1995
Decode for MediumID: Soil

Substance ID.: 121679
Haz Release ID: 383652
Qty Released: unknown
Date Released: unknown
Update Date: 06/07/1993
Update By: Not reported
Substance Code: 7440-66-6
Substance Name: ZINC
Substance Abbrev.: Not reported
Substance Alias ID: 319302
Sub Alias Name: ZN
Sampling Result ID: 344106
Feature Id: Not reported
Hazard Release Id: 383652
Medium: 703
Substance Abbrev.: Not reported
Unit Code: 7
Observation: False
Owner Operator: False
Lab Data: True
Sample Depth: Not reported
Start Date: 05/21/1990
End Date: 05/21/1990
Min Concentration: .00
Max Concentration: 11200.00
Sample Comment: 11,200 ppm
Last Update By: kpd
Update Date: 08/30/1995
Decode for MediumID: Soil

Narrative:
NARR ID: 5733075
NARR Code: Contamination
Created By: Not reported
Created Date: 12/17/2002
Updated By: KDAUGHE
Updated Date: 03/13/2024
Decode for NarcdID: Contamination
NARR Comments: 2505 and 2545 SE Gladstone St. (7/18/94 LSK/SAS) American Bronze has operated at the site since October 1989. In April 1990, OR-OSHA inspected the facility and observed wastewater being discharged through a hose into an alley behind the facility. 11 of the 16 employees were found to have elevated levels of lead in their blood. A surface soil sample from the alley (actually an overgrown, abandoned railroad right-of-way), taken in May 1990, showed high levels of lead, copper, and zinc. Over the next couple of months, neighbors reported to DEQ noxious odors coming from the facility. DEQ has since placed the facility under an Air Contaminant Discharge Permit, and declared the site a Conditionally Exempt Generator under

AMERICAN BRONZE INC. (Continued) **S105680813**

RCRA. (3/14/01 MTP/SAS) In October 1999, four direct-push borings were advanced on the Gladstone Building property, which contains the American Bronze site. The lot had been purchased by Fred Meyer Stores, Inc., in February 1999. In July 2000, three monitoring wells were installed. The borings and wells were part of the work conducted at the Houston site (ECSI #1052) located to the northeast (upgradient) of the site, to determine the extent of a solvent plume in groundwater associated with the Houston site. Unexpectedly, degraded gasoline present as light non-aqueous phase liquid (LNAPL) was discovered beneath the northeast part of building; it appeared to originate at the Gladstone Building site. The gasoline plume appears to extend off-site to the adjacent Sharp Auto Body and Paint site (ECSI #3009). (5/8/02 MTP/VCP) On March 22, 2001, Hahn and Associates submitted a report to DEQ documenting a soil removal along the former rail right-of-way. A total of 80 tons of soil were excavated and removed from the site. Although the report was not formally reviewed by DEQ, confirmation sampling appears to show that residual lead levels are protective of human health. DEQ has received no further information regarding groundwater contamination at the site.

NARR ID: 5733076
NARR Code: Hazardous Substance/Waste Types
Created By: Not reported
Created Date: 12/17/2002
Updated By: Not reported
Updated Date: 12/17/2002
Decode for NarcdID: Hazardous Substance/Waste Types
NARR Comments: lead, copper, zinc

NARR ID: 5733077
NARR Code: Manner of Release
Created By: Not reported
Created Date: 12/17/2002
Updated By: Not reported
Updated Date: 12/17/2002
Decode for NarcdID: Manner of Release
NARR Comments: Discharge to soil; past practices. Time of release: unknown.

NARR ID: 5733078
NARR Code: Media Contamination
Created By: Not reported
Created Date: 12/17/2002
Updated By: Not reported
Updated Date: 12/17/2002
Decode for NarcdID: Media Contamination
NARR Comments: The above samples are for total metals, and were taken from surface soils. An additional soil sample taken six inches deep in the same area in October 1991 found virtually no contamination.

NARR ID: 5733079
NARR Code: Pathways Other Hazards
Created By: Not reported
Created Date: 12/17/2002
Updated By: GWISTAR
Updated Date: 03/04/2003
Decode for NarcdID: Pathways & Other Hazards
NARR Comments: Site located in an industrial area, within 0.5 mile of schools and

AMERICAN BRONZE INC. (Continued) **S105680813**

residences, and 0.75 mile from the Willamette River. Soils at the site are poorly sorted silts, sands, and gravels (Missoula flood deposits). Shallow groundwater is probably less than 20 feet bgs; deeper groundwater is about 170 feet bgs, and is used by the City of Milwaukie for its municipal water supply. Groundwater flow is probably away from the Milwaukie wells and towards the Willamette River. High levels of benzene, toluene, ethylbenzene, and total xylenes in shallow groundwater likely present a significant risk to Gladstone Building workers through vapor intrusion, and could pose a risk of explosion or inhalation to subsurface utility workers.

NARR ID: 5733080
NARR Code: Remedial Action
Created By: Not reported
Created Date: 12/17/2002
Updated By: Not reported
Updated Date: 12/17/2002
Decode for NarcdID: Remedial Action
NARR Comments: (7/18/94 LSK/SAS) Since DEQ's initial investigation in 1990, American Bronze has mostly switched over to zinc casting, and no longer uses lead in its manufacturing processes. Additional sampling is recommended in the alley behind the facility to determine the extent of the contamination. Once the lateral and vertical extent of the contamination has been determined, removal of the contaminated soil is recommended. Because lead is no longer used at American Bronze, and because the extent of soil contamination is likely very limited, any further remedial action by DEQ should be considered a low priority. (3/14/01 MTP/SAS) Based on a review of recent groundwater data, the site appears to pose a risk to site workers in the Gladstone Building and further action is warranted. The facility should be placed on the Inventory of Hazardous Substance Sites. (2/27/02 MTP/SAS) Site risk is expected to be minimal at present; further site investigation and perhaps cleanup is necessary. Site owner, Fred Meyer, is currently considering bringing site into DEQ's Voluntary Cleanup Program.

NARR ID: 5733081
NARR Code: Health Threats
Created By: Not reported
Created Date: 12/17/2002
Updated By: Not reported
Updated Date: 12/17/2002
Decode for NarcdID: Health Threats
NARR Comments: Soil: none known; building has been demolished and site is vacant and fenced. Groundwater: high levels of contamination in groundwater could cause threats to human health, and result in off-site migration. Not reported

Administrative Action:
Action ID: 9465
Region: Northwestern Region
Complete Date: 05/10/1994
Rank Value: 0
Cleanup Flag: False
Created Date: 12/17/2002
Decode for AgencyID: Department of Environmental Quality
Decode for RegionID: Northwest Region
Category: Listing Action

AMERICAN BRONZE INC. (Continued) **S105680813**

Action Code Flag: False
Action: Facility proposed for Confirmed Release List
Further Action: Not reported
Comments: Not reported

Action ID: 9444
Region: Not reported
Complete Date: 08/08/1994
Rank Value: 0
Cleanup Flag: False
Created Date: 12/17/2002
Decode for AgencyID: Environmental Protection Agency
Decode for RegionID: Not reported
Category: EPA Led Action
Action Code Flag: False
Action: No Further Remedial Action Planned under Federal program
Further Action: Not reported
Comments: Not reported

Action ID: 9456
Region: Northwestern Region
Complete Date: 07/18/1994
Rank Value: 0
Cleanup Flag: False
Created Date: 12/17/2002
Decode for AgencyID: Department of Environmental Quality
Decode for RegionID: Northwest Region
Category: Remedial Action
Action Code Flag: False
Action: BASIC PRELIMINARY ASSESSEMENT
Further Action: Not reported
Comments: Not reported

Action ID: 9480
Region: Headquarters
Complete Date: 07/08/1993
Rank Value: 0
Cleanup Flag: False
Created Date: 12/17/2002
Decode for AgencyID: Department of Environmental Quality
Decode for RegionID: Headquarters
Category: Remedial Action
Action Code Flag: False
Action: Federal Preliminary Assessment recommended
Further Action: High
Comments: Not reported

Action ID: 9425
Region: Headquarters
Complete Date: 07/02/1993
Rank Value: 0
Cleanup Flag: False
Created Date: 12/17/2002
Decode for AgencyID: Department of Environmental Quality
Decode for RegionID: Headquarters
Category: Remedial Action
Action Code Flag: False

AMERICAN BRONZE INC. (Continued) **S105680813**

Action: SITE EVALUATION
Further Action: Not reported
Comments: Not reported

Action ID: 9437
Region: Headquarters
Complete Date: 07/06/1993
Rank Value: 0
Cleanup Flag: False
Created Date: 12/17/2002
Decode for AgencyID: Department of Environmental Quality
Decode for RegionID: Headquarters
Category: Listing Action
Action Code Flag: False
Action: Listing Review completed
Further Action: Not reported
Comments: Not reported

Action ID: 9498
Region: Headquarters
Complete Date: 07/07/1993
Rank Value: 0
Cleanup Flag: False
Created Date: 12/17/2002
Decode for AgencyID: Department of Environmental Quality
Decode for RegionID: Headquarters
Category: Listing Action
Action Code Flag: False
Action: Proposal for Confirmed Release List recommended
Further Action: Not reported
Comments: Not reported

Action ID: 9421
Region: Not reported
Complete Date: Not reported
Rank Value: 0
Cleanup Flag: False
Created Date: 12/17/2002
Decode for AgencyID: Environmental Protection Agency
Decode for RegionID: Not reported
Category: EPA Led Action
Action Code Flag: False
Action: Site added to CERCLIS
Further Action: Not reported
Comments: Not reported

Action ID: 9424
Region: Headquarters
Complete Date: Not reported
Rank Value: 0
Cleanup Flag: False
Created Date: 12/17/2002
Decode for AgencyID: Department of Environmental Quality
Decode for RegionID: Headquarters
Category: Administrative Action
Action Code Flag: False
Action: Site added to database

AMERICAN BRONZE INC. (Continued) **S105680813**

Further Action: Not reported
Comments: Not reported

Action ID: 9488
Region: Northwestern Region
Complete Date: 07/13/1994
Rank Value: 0
Cleanup Flag: False
Created Date: 12/17/2002
Decode for AgencyID: Department of Environmental Quality
Decode for RegionID: Northwest Region
Category: Listing Action
Action Code Flag: False
Action: Listing on Confirmed Release List recommended
Further Action: Not reported
Comments: Not reported

Action ID: 9438
Region: Headquarters
Complete Date: 07/15/1994
Rank Value: 0
Cleanup Flag: False
Created Date: 12/17/2002
Decode for AgencyID: Department of Environmental Quality
Decode for RegionID: Headquarters
Category: Listing Action
Action Code Flag: False
Action: Facility placed on Confirmed Release List
Further Action: Not reported
Comments: Not reported

Action ID: 9501
Region: Northwestern Region
Complete Date: 07/18/1994
Rank Value: 0
Cleanup Flag: False
Created Date: 12/17/2002
Decode for AgencyID: Department of Environmental Quality
Decode for RegionID: Northwest Region
Category: Remedial Action
Action Code Flag: False
Action: Remedial Action recommended (RA)
Further Action: Low
Comments: Not reported

Action ID: 9499
Region: Northwestern Region
Complete Date: 07/18/1994
Rank Value: 0
Cleanup Flag: False
Created Date: 12/17/2002
Decode for AgencyID: Department of Environmental Quality
Decode for RegionID: Northwest Region
Category: Listing Action
Action Code Flag: False
Action: Proposal for Inventory recommended
Further Action: Not reported

AMERICAN BRONZE INC. (Continued) **S105680813**

Comments: Not reported

Action ID: 9448
Region: Northwestern Region
Complete Date: 07/13/1994
Rank Value: 0
Cleanup Flag: False
Created Date: 12/17/2002
Decode for AgencyID: Department of Environmental Quality
Decode for RegionID: Northwest Region
Category: Listing Action
Action Code Flag: False
Action: Review for final listing
Further Action: Not reported
Comments: Not reported

Action ID: 9439
Region: Northwestern Region
Complete Date: 06/25/2002
Rank Value: 0
Cleanup Flag: False
Created Date: 12/17/2002
Decode for AgencyID: Department of Environmental Quality
Decode for RegionID: Northwest Region
Category: Listing Action
Action Code Flag: False
Action: Facility placed on Inventory
Further Action: Not reported
Comments: Not reported

Action ID: 9467
Region: Northwestern Region
Complete Date: 12/14/2001
Rank Value: 0
Cleanup Flag: False
Created Date: 12/17/2002
Decode for AgencyID: Department of Environmental Quality
Decode for RegionID: Northwest Region
Category: Listing Action
Action Code Flag: False
Action: Facility proposed for Inventory
Further Action: Not reported
Comments: Not reported

Action ID: 9426
Region: Northwestern Region
Complete Date: 03/08/2001
Rank Value: 0
Cleanup Flag: False
Created Date: 12/17/2002
Decode for AgencyID: Department of Environmental Quality
Decode for RegionID: Northwest Region
Category: Remedial Action
Action Code Flag: False
Action: SITE PRIORITY EVALUATION FOR FURTHER ACTION
Further Action: 0
Comments: Not reported

AMERICAN BRONZE INC. (Continued) **S105680813**

Action ID: 9499
Region: Northwestern Region
Complete Date: 03/08/2001
Rank Value: 0
Cleanup Flag: False
Created Date: 12/17/2002
Decode for AgencyID: Department of Environmental Quality
Decode for RegionID: Northwest Region
Category: Listing Action
Action Code Flag: False
Action: Proposal for Inventory recommended
Further Action: Not reported
Comments: Not reported

Operations:
Operation Id: 132716
Operation Status: Active
Common Name: American Bronze Inc.
Yrs of Operation: ? through 1990's
Comments: Non-ferrous foundry producing ornamental brass castings. Property subsequently aquired by Fred Meyer and leased.
Updated Date: 06/19/2002
Updated By: jmw
Decode for OpstatID: Active
Operations SIC Id: 195702
SIC Code: 3369
Created By: Not reported
Created Date: 12/17/2002

CRL:
Name: AMERICAN BRONZE INC.
Address: 2505 SE GLADSTONE ST.
City,State,Zip: PORTLAND, OR 97202
Facility ID: 1400
Location ID: 7624
Status Code: LIS
Facility Status: SITE PRIORITY EVALUATION FOR FURTHER ACTION
Lat/Long: 45.4935 / -122.6402

EB536 **TRI-MET LIGHT RAIL AND STORAGE PROPERTY** **OR ECSI** **S123272135**
West **2997 S MOODY AVENUE** **OR VCP** **N/A**
1/2-1 **PORTLAND, OR 97201**
0.862 mi.
4553 ft. **Site 2 of 2 in cluster EB**

Relative:
Lower

Actual:
43 ft.

ECSI:
Name: TRI-MET LIGHT RAIL AND STORAGE PROPERTY
Address: 2997 S MOODY AVENUE
City,State,Zip: PORTLAND, OR 97201
State ID Number: 6295
Brown ID: 0
Study Area: False
Region ID: Not reported
Legislatve ID: 0
Investigation: Suspect
FACA ID: 102571
Further Action: 0
Lat/Long (dms): 45 30 6.00 / -122 40 20.00

TRI-MET LIGHT RAIL AND STORAGE PROPERTY (Continued) **S123272135**

County Code:	26.00
Score Value:	Not reported
Cerclis ID:	Not reported
Township Coord.:	1.00
Township Zone:	S
Range Coord:	1.00
Range Zone:	E
Section Coord:	10
Qtr Section:	BA
Tax Lots:	200
Size:	2.33 acres
NPL:	False
Orphan:	False
Updated By:	KDANA
Update Date:	01/11/2023
Created Date:	10/17/2018
Decode For RegionID:	Not reported
Decode For BrownID:	Not reported
Decode For Furtheract:	Not reported
Decode For Investstat:	Suspect
Decode For Legislative:	Not reported

Administrative Action:

Action ID:	9424
Region:	Not reported
Complete Date:	10/17/2018
Rank Value:	Not reported
Cleanup Flag:	False
Created Date:	10/17/2018
Decode for AgencyID:	Department of Environmental Quality
Decode for RegionID:	Not reported
Category:	Administrative Action
Action Code Flag:	False
Action:	Site added to database
Further Action:	Not reported
Comments:	Not reported

Action ID:	9412
Region:	Northwestern Region
Complete Date:	Not reported
Rank Value:	Not reported
Cleanup Flag:	False
Created Date:	10/17/2018
Decode for AgencyID:	Department of Environmental Quality
Decode for RegionID:	Northwest Region
Category:	Remedial Action
Action Code Flag:	False
Action:	Consent Order
Further Action:	Low
Comments:	Not reported

Action ID:	9425
Region:	Northwestern Region
Complete Date:	Not reported
Rank Value:	Not reported
Cleanup Flag:	False
Created Date:	06/16/2022
Decode for AgencyID:	Department of Environmental Quality

TRI-MET LIGHT RAIL AND STORAGE PROPERTY (Continued) **S123272135**

Decode for RegionID: Northwest Region
Category: Remedial Action
Action Code Flag: False
Action: SITE EVALUATION
Further Action: 0
Comments: Not reported

VCS:
Name: TRI-MET LIGHT RAIL AND STORAGE PROPERTY
Address: 2997 S MOODY AVENUE
City,State,Zip: PORTLAND, OR 97201
ECS Site ID: 6295
Facility Size: 2.33 acres
Action: Consent Order
Start Date: 10/17/2018
End Date: Not reported
Program: VCP
Latitude: 45.5019
Longitude: -122.6724
Primary Action Flag: False
Investigation Code: SUS
IC EC: Not reported
Region: Not reported

Name: TRI-MET LIGHT RAIL AND STORAGE PROPERTY
Address: 2997 S MOODY AVENUE
City,State,Zip: PORTLAND, OR 97201
ECS Site ID: 6295
Facility Size: 2.33 acres
Action: SITE EVALUATION
Start Date: 06/16/2022
End Date: Not reported
Program: VCP
Latitude: 45.5019
Longitude: -122.6724
Primary Action Flag: True
Investigation Code: SUS
IC EC: Not reported
Region: Not reported

537
WSW
1/2-1
0.867 mi.
4579 ft.

GIBSON-HOMANS CO **OR ECSI** **U004015005**
3419 SW MOODY AVE **OR LUST** **N/A**
PORTLAND, OR 97201 **OR UST**

Relative:
Lower

Actual:
42 ft.

ECSI:
Name: GIBSON - HOMANS CO.
Address: 3419 SW MOODY AVE.
City,State,Zip: PORTLAND, OR 97201
State ID Number: 1292
Brown ID: 0
Study Area: False
Region ID: 2
Legislatve ID: 0
Investigation: Suspect
FACA ID: 2928

GIBSON-HOMANS CO (Continued) **U004015005**

Further Action: 0
Lat/Long (dms): 45 29 54.60 / -122 40 19.20
County Code: 26.00
Score Value: Not reported
Cerclis ID: 071808372
Township Coord.: 1.00
Township Zone: S
Range Coord: 1.00
Range Zone: E
Section Coord: 10
Qtr Section: Not reported
Tax Lots: Not reported
Size: 0.6 acres
NPL: False
Orphan: False
Updated By: GWISTAR
Update Date: 02/26/2009
Created Date: 01/23/1993
Decode For RegionID: Northwest Region
Decode For BrownID: Not reported
Decode For Furtheract: Not reported
Decode For Investstat: Suspect
Decode For Legislative: Not reported
Alias Name: North Macadam District Project
Alias Name: R & H Construction

Narrative:
NARR ID: 5732613
NARR Code: Contamination
Created By: Not reported
Created Date: 12/17/2002
Updated By: MGREENB
Updated Date: 04/01/2010
Decode for NarcdID: Contamination
NARR Comments: (December 1984) Company is registered as a hazardous waste generator. Wastes generated in the past shipped off-site for reclamation. Some wastes appear to have been listed in error. Dirty solvents from cleaning equipment go into asphaltic roof coating mixer, along with any asbestos dust collected.

NARR ID: 5732614
NARR Code: Hazardous Substance/Waste Types
Created By: Not reported
Created Date: 12/17/2002
Updated By: GWISTAR
Updated Date: 09/24/2003
Decode for NarcdID: Hazardous Substance/Waste Types
NARR Comments: (December 1984) Company manufactures protective coatings, including asphaltic roof coatings, aluminum roof coatings, putty, caulking, sealants, wood preservatives, and warehouse adhesives (which are manufactured at the parent company).

NARR ID: 5732615
NARR Code: Remedial Action
Created By: Not reported
Created Date: 12/17/2002
Updated By: MGREENB
Updated Date: 04/01/2010

GIBSON-HOMANS CO (Continued) **U004015005**

Decode for NarcdID: Remedial Action
NARR Comments: (December 1984) EPA file memo indicates no hazardous wastes have been generated at Gibson-Homans that could not be reused in roof-coating products. The memo concluded there is no evidence that hazardous wastes have been disposed of on the property. Mixer rinsates and dirty solvents for cleaning equipment and parts are fully used in other products, such as asphaltic roof coatings produced at the facility.

Administrative Action:
Action ID: 9468
Region: Not reported
Complete Date: 02/26/1985
Rank Value: 0
Cleanup Flag: False
Created Date: 12/17/2002
Decode for AgencyID: Environmental Protection Agency
Decode for RegionID: Not reported
Category: EPA Led Action
Action Code Flag: False
Action: EPA PA1/SI1
Further Action: Not reported
Comments: Not reported

Action ID: 9444
Region: Not reported
Complete Date: 02/26/1985
Rank Value: 0
Cleanup Flag: False
Created Date: 12/17/2002
Decode for AgencyID: Environmental Protection Agency
Decode for RegionID: Not reported
Category: EPA Led Action
Action Code Flag: False
Action: No Further Remedial Action Planned under Federal program
Further Action: Not reported
Comments: Not reported

Action ID: 9508
Region: Not reported
Complete Date: 02/12/1994
Rank Value: 0
Cleanup Flag: False
Created Date: 12/17/2002
Decode for AgencyID: Department of Environmental Quality
Decode for RegionID: Not reported
Category: Remedial Action
Action Code Flag: False
Action: Site Screening recommended (EV)
Further Action: Not reported
Comments: Not reported

Action ID: 9421
Region: Not reported
Complete Date: Not reported
Rank Value: 0
Cleanup Flag: False
Created Date: 12/17/2002

GIBSON-HOMANS CO (Continued) **U004015005**

Decode for AgencyID: Environmental Protection Agency
Decode for RegionID: Not reported
Category: EPA Led Action
Action Code Flag: False
Action: Site added to CERCLIS
Further Action: Not reported
Comments: Not reported

Action ID: 9424
Region: Not reported
Complete Date: Not reported
Rank Value: 0
Cleanup Flag: False
Created Date: 12/17/2002
Decode for AgencyID: Department of Environmental Quality
Decode for RegionID: Not reported
Category: Administrative Action
Action Code Flag: False
Action: Site added to database
Further Action: Not reported
Comments: Not reported

Operations:
Operation Id: 132608
Operation Status: Unknown
Common Name: Gibson - Homan's Co.
Yrs of Operation: 1957 - ?
Comments: Not reported
Updated Date: 09/30/2004
Updated By: GWISTAR
Decode for OpstatID: Unknown

LUST:
Name: GIBSON-HOMANS CO/R & H CONSTRUCTION
Address: 3419 SW MOODY AVE
City,State,Zip: PORTLAND, OR 97201
Region: Not reported
Facility ID: 26-97-0751
Cleanup Received Date: 10/03/1997
Cleanup Start Date: 08/08/1986
Cleanup Complete Date: 10/22/1999
Decode for Region: Northwest
Closed/ Certification: 12/15/1999
Closure Type: Not reported
Site Type: Risk-based Corrective Action
Tank Type: Regulated Underground Storage Tank
Project Manager: Unassigned LUST
Cost Recovery Agreement: 10/13/1997

UST:
Name: GIBSON-HOMANS CO
Address: 3419 SW MOODY AVE
City: PORTLAND
Facility ID: 99
Facility Telephone: (503)223-4183
Permittee Name: RALPH VELKINK, PRODUCTION MANAGER
Number of Permitted Tanks: Not reported

GIBSON-HOMANS CO (Continued) **U004015005**

Active Tanks: Not reported
Decommissioned Tanks: 3
Number of Tanks: 3

538
SSE
1/2-1
0.868 mi.
4582 ft.

GRIFFIN BROTHERS
1806 SE HOLGATE BLVD.
PORTLAND, OR 97202

OR ECSI **S103842261**
N/A

Relative:
Higher

Actual:
61 ft.

ECSI:

Name:	GRIFFIN BROTHERS
Address:	1806 SE HOLGATE BLVD.
City,State,Zip:	PORTLAND, OR 97202
State ID Number:	1294
Brown ID:	0
Study Area:	False
Region ID:	2
Legislatve ID:	0
Investigation:	Suspect
FACA ID:	4994
Further Action:	0
Lat/Long (dms):	45 29 24.40 / -122 38 49.20
County Code:	26.00
Score Value:	Not reported
Cerclis ID:	009027467
Township Coord.:	1.00
Township Zone:	S
Range Coord:	1.00
Range Zone:	E
Section Coord:	11
Qtr Section:	Not reported
Tax Lots:	Not reported
Size:	0.5 ac
NPL:	False
Orphan:	False
Updated By:	GWISTAR
Update Date:	06/23/2015
Created Date:	01/23/1993
Decode For RegionID:	Northwest Region
Decode For BrownID:	Not reported
Decode For Furtheract:	Not reported
Decode For Investstat:	Suspect
Decode For Legislative:	Not reported

Narrative:

NARR ID:	5732618
NARR Code:	Contamination
Created By:	Not reported
Created Date:	12/17/2002
Updated By:	Not reported
Updated Date:	12/17/2002
Decode for NarcdID:	Contamination

NARR Comments: EPA inspected the site 3/80 for CERCLIS eligibility and found that the company generated no wastes and used no hazardous compounds. EPA also learned that the facility had manufactured commercial sanitary and cleaning products since the mid 1930s, and had formulated 5% liquid DDT until 1948.

GRIFFIN BROTHERS (Continued) **S103842261**

NARR ID: 5732619
NARR Code: Data Sources
Created By: Not reported
Created Date: 12/17/2002
Updated By: Not reported
Updated Date: 12/17/2002
Decode for NarcdID: Data Sources
NARR Comments: EPA CERCLIS file, including a report on a 3/80 inspection of the site. Letter dated 11/15/96 from Ryan Kelly to DEQ, in response to a Site Assessment info. request.

NARR ID: 5732620
NARR Code: Remedial Action
Created By: Not reported
Created Date: 12/17/2002
Updated By: Not reported
Updated Date: 12/17/2002
Decode for NarcdID: Remedial Action
NARR Comments: In 1984, EPA determined that the site required no further remedial action at the federal level.

Administrative Action:
Action ID: 9457
Region: Not reported
Complete Date: 09/28/1984
Rank Value: 0
Cleanup Flag: False
Created Date: 12/17/2002
Decode for AgencyID: Environmental Protection Agency
Decode for RegionID: Not reported
Category: EPA Led Action
Action Code Flag: False
Action: EPA Basic Preliminary Assessment
Further Action: Not reported
Comments: Not reported

Action ID: 9444
Region: Not reported
Complete Date: 09/28/1984
Rank Value: 0
Cleanup Flag: False
Created Date: 12/17/2002
Decode for AgencyID: Environmental Protection Agency
Decode for RegionID: Not reported
Category: EPA Led Action
Action Code Flag: False
Action: No Further Remedial Action Planned under Federal program
Further Action: Not reported
Comments: Not reported

Action ID: 9508
Region: Not reported
Complete Date: 02/12/1994
Rank Value: 0
Cleanup Flag: False
Created Date: 12/17/2002
Decode for AgencyID: Department of Environmental Quality
Decode for RegionID: Not reported

GRIFFIN BROTHERS (Continued) **S103842261**

Category: Remedial Action
Action Code Flag: False
Action: Site Screening recommended (EV)
Further Action: Not reported
Comments: Not reported

Action ID: 9512
Region: Not reported
Complete Date: 03/25/1980
Rank Value: 0
Cleanup Flag: False
Created Date: 12/17/2002
Decode for AgencyID: Environmental Protection Agency
Decode for RegionID: Not reported
Category: EPA Led Action
Action Code Flag: False
Action: EPA Screening Site Inspection 1
Further Action: Not reported
Comments: Not reported

Action ID: 9425
Region: Northwestern Region
Complete Date: 12/03/1996
Rank Value: 0
Cleanup Flag: False
Created Date: 12/17/2002
Decode for AgencyID: Department of Environmental Quality
Decode for RegionID: Northwest Region
Category: Remedial Action
Action Code Flag: False
Action: SITE EVALUATION
Further Action: Not reported
Comments: Not reported

Action ID: 9421
Region: Not reported
Complete Date: Not reported
Rank Value: 0
Cleanup Flag: False
Created Date: 12/17/2002
Decode for AgencyID: Environmental Protection Agency
Decode for RegionID: Not reported
Category: EPA Led Action
Action Code Flag: False
Action: Site added to CERCLIS
Further Action: Not reported
Comments: Not reported

Action ID: 9424
Region: Not reported
Complete Date: Not reported
Rank Value: 0
Cleanup Flag: False
Created Date: 12/17/2002
Decode for AgencyID: Department of Environmental Quality
Decode for RegionID: Not reported
Category: Administrative Action

GRIFFIN BROTHERS (Continued) **S103842261**

Action Code Flag: False
Action: Site added to database
Further Action: Not reported
Comments: Not reported

Action ID: 9508
Region: Headquarters
Complete Date: 03/24/2000
Rank Value: 0
Cleanup Flag: False
Created Date: 12/17/2002
Decode for AgencyID: Department of Environmental Quality
Decode for RegionID: Headquarters
Category: Remedial Action
Action Code Flag: False
Action: Site Screening recommended (EV)
Further Action: Not reported
Comments: Not reported

Operations:
Operation Id: 132610
Operation Status: Active
Common Name: Griffin Brothers
Yrs of Operation: 1934 to present
Comments: Formulator of sanitary, disinfectant, and floor-finish products. Manufactured DDT-containing pesticides during and after WW2.
Updated Date: 11/18/1996
Updated By: gmw
Decode for OpstatID: Active
Operations SIC Id: 196370
SIC Code: 2842
Created By: Not reported
Created Date: 12/17/2002

---

539 **THE STOR-ROOM MINI STORAGE** **OR ECSI** **S103842933**
SSE **4534 SE 17TH AVE.** **OR VCP** **N/A**
1/2-1 **PORTLAND, OR 97202** **OR CDL**
0.873 mi. **OR HAZMAT**
4609 ft.

Relative: Higher
Actual: 61 ft.

ECSI:
Name: THE STOR-ROOM MINI STORAGE
Address: 4534 SE 17TH AVE.
City,State,Zip: PORTLAND, OR 97202
State ID Number: 2049
Brown ID: 0
Study Area: False
Region ID: 2
Legislatve ID: 831
Investigation: No Further Action
FACA ID: 40547
Further Action: 0
Lat/Long (dms): 45 29 24.00 / -122 38 52.00
County Code: 26.00
Score Value: Not reported
Cerclis ID: Not reported
Township Coord.: 1.00
Township Zone: S

THE STOR-ROOM MINI STORAGE (Continued) **S103842933**

Range Coord:	1.00
Range Zone:	E
Section Coord:	14
Qtr Section:	AB
Tax Lots:	Not reported
Size:	Approx. 1.8 acres
NPL:	False
Orphan:	False
Updated By:	GWISTAR
Update Date:	02/23/2006
Created Date:	05/28/1997
Decode For RegionID:	Northwest Region
Decode For BrownID:	Not reported
Decode For Furtheract:	Not reported
Decode For Investstat:	No Further Action
Decode For Legislative:	Owner, operator or other party under agreement, order or consent decree under ORS 465.200 or 465.420

Hazardous Release:

Substance ID.:	121124
Haz Release ID:	381861
Qty Released:	Unknown
Date Released:	Unknown
Update Date:	05/01/1999
Update By:	Not reported
Substance Code:	156-59-2
Substance Name:	DICHLOROETHYLENE,1,2-CIS-
Substance Abbrev.:	Not reported
Substance Category ID:	8513
Substance Category:	Volatiles
Category Level:	Not reported
Created By:	Not reported
Created Date:	12/17/2002
Substance Category ID:	8513
Substance Category:	Volatiles
Category Level:	Not reported
Created By:	Not reported
Created Date:	12/17/2002
Substance Alias ID:	317200
Sub Alias Name:	ACETYLENE DICHLORIDE,CIS-
Substance Alias ID:	317201
Sub Alias Name:	DICHLOROETHENE,CIS-
Substance Alias ID:	317202
Sub Alias Name:	DICHLOROETHYLENE,CIS-
Substance Alias ID:	317203
Sub Alias Name:	DICHLOROETHENE,1,2-CIS-
Comment ID:	303488
Release Code:	Data Sources
Release Comments:	Well Installation / Sampling, by ENSR (California) (4/90). Site Investigation Report, by Parametrix (5/97).
Decode for Relcomcd:	Data Sources
Comment ID:	303489
Release Code:	General Comments
Release Comments:	Monitoring Well ENSR-1
Decode for Relcomcd:	General Comments
Sampling Result ID:	340300
Feature Id:	Not reported
Hazard Release Id:	381861

THE STOR-ROOM MINI STORAGE (Continued) **S103842933**

Medium: 698
Substance Abbrev.: Not reported
Unit Code: Not reported
Observation: False
Owner Operator: False
Lab Data: True
Sample Depth: Not reported
Start Date: 04/16/1990
End Date: Not reported
Min Concentration: Not reported
Max Concentration: Not reported
Sample Comment: 34 ug/l
Last Update By: kpd
Update Date: 01/05/1999
Decode for MediumID: Groundwater

Substance ID.: 121781
Haz Release ID: 380972
Qty Released: Unknown
Date Released: Unknown
Update Date: 09/09/1997
Update By: Not reported
Substance Code: 79-01-6
Substance Name: TRICHLOROETHYLENE
Substance Abbrev.: Not reported
Substance Category ID: 8523
Substance Category: Volatiles
Category Level: Not reported
Created By: Not reported
Created Date: 12/17/2002
Substance Category ID: 8545
Substance Category: Solvents of interest to Milwaukie Area GW study
Category Level: Not reported
Created By: Not reported
Created Date: 12/17/2002
Substance Category ID: 8523
Substance Category: Volatiles
Category Level: Not reported
Created By: Not reported
Created Date: 12/17/2002
Substance Category ID: 8545
Substance Category: Solvents of interest to Milwaukie Area GW study
Category Level: Not reported
Created By: Not reported
Created Date: 12/17/2002
Substance Alias ID: 317517
Sub Alias Name: ETHINYL TRICHLORIDE
Substance Alias ID: 317518
Sub Alias Name: ETHYLENE TRICHLORIDE
Substance Alias ID: 317519
Sub Alias Name: TCE
Substance Alias ID: 317520
Sub Alias Name: TRI-CLENE
Substance Alias ID: 317521
Sub Alias Name: TRICHLOROETHENE
Comment ID: 303494
Release Code: Data Sources

THE STOR-ROOM MINI STORAGE (Continued) **S103842933**

Release Comments: Well Installation / Sampling, by ENSR (California) (4/90). Sampling and Analysis Program Report, Parametrix (5/92). Site Investigation Report, Parametrix (5/97).
Decode for Relcomcd: Data Sources
Comment ID: 303495
Release Code: General Comments
Release Comments: Push-Probe Boring PMW SB-1
Decode for Relcomcd: General Comments
Sampling Result ID: 342934
Feature Id: Not reported
Hazard Release Id: 380972
Medium: 698
Substance Abbrev.: Not reported
Unit Code: Not reported
Observation: False
Owner Operator: False
Lab Data: True
Sample Depth: Not reported
Start Date: 04/16/1990
End Date: Not reported
Min Concentration: Not reported
Max Concentration: Not reported
Sample Comment: 227 ug/l
Last Update By: kpd
Update Date: 01/05/1999
Decode for MediumID: Groundwater

Substance ID.: 121011
Haz Release ID: 380973
Qty Released: Unknown
Date Released: Unknown
Update Date: 09/09/1997
Update By: Not reported
Substance Code: 127-18-4
Substance Name: TETRACHLOROETHYLENE
Substance Abbrev.: Not reported
Substance Category ID: 8519
Substance Category: Volatiles
Category Level: Not reported
Created By: Not reported
Created Date: 12/17/2002
Substance Category ID: 8551
Substance Category: Solvents of interest to Milwaukie Area GW study
Category Level: Not reported
Created By: Not reported
Created Date: 12/17/2002
Substance Category ID: 8519
Substance Category: Volatiles
Category Level: Not reported
Created By: Not reported
Created Date: 12/17/2002
Substance Category ID: 8551
Substance Category: Solvents of interest to Milwaukie Area GW study
Category Level: Not reported
Created By: Not reported
Created Date: 12/17/2002
Substance Alias ID: 316912

THE STOR-ROOM MINI STORAGE (Continued) **S103842933**

Sub Alias Name: ETHENE,TETRACHLORO-
Substance Alias ID: 316913
Sub Alias Name: ETHYLENE TETRACHLORIDE
Substance Alias ID: 316914
Sub Alias Name: PERCHLOROETHYLENE
Substance Alias ID: 316915
Sub Alias Name: PERCLENE
Substance Alias ID: 316916
Sub Alias Name: TETRACHLOROETHENE
Substance Alias ID: 316917
Sub Alias Name: TETRACHLOROETHENE,1,1,2,2-
Substance Alias ID: 316918
Sub Alias Name: TETRACHLOROETHYLENE,1,1,2,2-
Comment ID: 303486
Release Code: Data Sources
Release Comments: Sampling and Analysis Program Report, Parametrix (5/92). Site Investigation Report, Parametrix (5/97).
Decode for Relcomcd: Data Sources
Comment ID: 303487
Release Code: General Comments
Release Comments: Monitoring Well PMX-2
Decode for Relcomcd: General Comments
Sampling Result ID: 342935
Feature Id: Not reported
Hazard Release Id: 380973
Medium: 698
Substance Abbrev.: Not reported
Unit Code: Not reported
Observation: False
Owner Operator: False
Lab Data: True
Sample Depth: Not reported
Start Date: 04/15/1992
End Date: Not reported
Min Concentration: Not reported
Max Concentration: Not reported
Sample Comment: 48 ug/l
Last Update By: kpd
Update Date: 01/05/1999
Decode for MediumID: Groundwater

Substance ID.: 121690
Haz Release ID: 380974
Qty Released: Unknown
Date Released: Unknown
Update Date: 09/09/1997
Update By: Not reported
Substance Code: 75-01-4
Substance Name: VINYL CHLORIDE
Substance Abbrev.: Not reported
Substance Category ID: 8525
Substance Category: Volatiles
Category Level: Not reported
Created By: Not reported
Created Date: 12/17/2002
Substance Category ID: 8550
Substance Category: Solvents of interest to Milwaukie Area GW study

THE STOR-ROOM MINI STORAGE (Continued) **S103842933**

Category Level: Not reported
Created By: Not reported
Created Date: 12/17/2002
Substance Category ID: 8525
Substance Category: Volatiles
Category Level: Not reported
Created By: Not reported
Created Date: 12/17/2002
Substance Category ID: 8550
Substance Category: Solvents of interest to Milwaukie Area GW study
Category Level: Not reported
Created By: Not reported
Created Date: 12/17/2002
Substance Alias ID: 319325
Sub Alias Name: CHLOROETHENE
Substance Alias ID: 319326
Sub Alias Name: CHLOROETHYLENE
Substance Alias ID: 319327
Sub Alias Name: ETHENE,CHLORO-
Substance Alias ID: 319328
Sub Alias Name: MONOCHLOROETHYLENE
Comment ID: 303492
Release Code: Data Sources
Release Comments: Sampling and Analysis Program Report, Parametrix, 5/92
Decode for Relcomcd: Data Sources
Comment ID: 303493
Release Code: General Comments
Release Comments: Monitoring well ENSR-1
Decode for Relcomcd: General Comments
Sampling Result ID: 342936
Feature Id: Not reported
Hazard Release Id: 380974
Medium: 698
Substance Abbrev.: Not reported
Unit Code: Not reported
Observation: False
Owner Operator: False
Lab Data: True
Sample Depth: Not reported
Start Date: 04/15/1992
End Date: Not reported
Min Concentration: Not reported
Max Concentration: Not reported
Sample Comment: 30 ug/l
Last Update By: kpd
Update Date: 01/05/1999
Decode for MediumID: Groundwater

Substance ID.: 121588
Haz Release ID: 380975
Qty Released: Unknown
Date Released: Unknown
Update Date: 09/09/1997
Update By: Not reported
Substance Code: 67-66-3
Substance Name: CHLOROFORM
Substance Abbrev.: Not reported

THE STOR-ROOM MINI STORAGE (Continued) **S103842933**

Substance Category ID: 8510
Substance Category: Volatiles
Category Level: Not reported
Created By: Not reported
Created Date: 12/17/2002
Substance Category ID: 8510
Substance Category: Volatiles
Category Level: Not reported
Created By: Not reported
Created Date: 12/17/2002
Substance Alias ID: 319118
Sub Alias Name: METHANE,TRICHLORO-
Substance Alias ID: 319119
Sub Alias Name: TRICHLOROFORM
Substance Alias ID: 319120
Sub Alias Name: TRICHLOROMETHANE
Comment ID: 303490
Release Code: Data Sources
Release Comments: Sampling and Analysis Program Report, Parametrix, May 1992.
Decode for Relcomcd: Data Sources
Comment ID: 303491
Release Code: General Comments
Release Comments: Monitoring Well ENSR-1
Decode for Relcomcd: General Comments
Sampling Result ID: 342937
Feature Id: Not reported
Hazard Release Id: 380975
Medium: 698
Substance Abbrev.: Not reported
Unit Code: Not reported
Observation: False
Owner Operator: False
Lab Data: True
Sample Depth: Not reported
Start Date: 04/15/1992
End Date: Not reported
Min Concentration: Not reported
Max Concentration: Not reported
Sample Comment: 100 ug/l
Last Update By: kpd
Update Date: 01/05/1999
Decode for MediumID: Groundwater

Narrative:
NARR ID: 5736865
NARR Code: Site Contacts
Created By: Not reported
Created Date: 12/17/2002
Updated By: Not reported
Updated Date: 12/17/2002
Decode for NarcdID: Site Contacts
NARR Comments: Site Owner: Christopher D. Bach, President / Share Holder, Bach Corporation, Administrative Office: 425 Sudden Valley, Bellingham, WA 98226, (360)738-3870, FAX (360)647-0236; Direct Communications: Sky River Ranch, WA, (360)837-3610, FAX (360)837-3227; Lake Whatcom, WA (360)671-3378, FAX (360)671-0303; Bach Associates, Inc., 1652 Labarre Road, Washougal, WA 98671. On-Site Residential Managers: Cynthia and Gene Crooks, (503)231-1061. Technical Consultant: David W. Morton

THE STOR-ROOM MINI STORAGE (Continued) **S103842933**

(RPG), Parametrix, Inc., 7820 NE Holman Avenue, Suite B-6, Portland, OR 97218-2859, (503)256-5444, (360)694-5020, FAX (503)256-4221. [through 8/97] (8/97) Technical Consultant: Harold J. Slavik, Jr (PG), SML Assoc., Inc., 6920 SW 92nd Ave, Unit 10, Portland 97223, (503)768-4512 [FAX 768-3902].

NARR ID: 5736866
NARR Code: Contamination
Created By: Not reported
Created Date: 12/17/2002
Updated By: Not reported
Updated Date: 12/17/2002
Decode for NarcdID: Contamination
NARR Comments: (11/5/1997 DJH/VCS) Groundwater contamination has been detected on both site parcels (on either side of SW 18th Avenue), but no source has been identified. Contamination was first detected when the storage facility was first built, although it is not clear if historic site operations could have contributed to the contamination. Recent analyses found the highest concentration of TCE in the groundwater at a downgradient push-probe location along the northwest corner of the site. Three underground storage tanks (USTs) were located at the southwest edge of the western parcel. No chlorinated compounds were detected in tank residues. In sum, the on-site groundwater contamination is believed to be originating off-site.

NARR ID: 5736867
NARR Code: Data Sources
Created By: Not reported
Created Date: 12/17/2002
Updated By: Not reported
Updated Date: 12/17/2002
Decode for NarcdID: Data Sources
NARR Comments: 1) April 1990 ENSR <quot>Soil and Groundwater Sampling and Testing<quot>. 2) November 1991 MET <quot>Investigation into Potential Sources of Contamination<quot>. 3) May 1992 Parametrix <quot>Groundwater Sampling & Analysis Program Report<quot>. 4) May 1997 Parametrix <quot>Environmental Site Investigation<quot>.

NARR ID: 5736868
NARR Code: General Site Description
Created By: Not reported
Created Date: 12/17/2002
Updated By: Not reported
Updated Date: 12/17/2002
Decode for NarcdID: General Site Description
NARR Comments: A public storage unit facility (mini storage) located at the southeast corner of SE 17th and Holgate, and southeast of SE 18th and Holgate. Blacktopped surface with concrete pads. Approximately 1.8 acres, total. 1S/1E-14 Abab. Holgate Addition, Block 6, Lots 1 thru 5, 34 thru 37, and northern halves of Lots 6 and 33, plus Block 11, Lots 3 thru 7, and northern 14 feet of Lot 8. Relatively level site with 7 or more storm drains that feed city storm sewers. Local area is industrial/commercial/residential mix. Soils are sandy silt. Shallow perched groundwater is at 10-18 feet bgs, overlying former Willamette River channel and Troutdale Formation. Shallow groundwater flow varies north to northeast. Surface drainage is toward the south: Crystal Springs Creek (0.7 miles south-southeast). Willamette River

THE STOR-ROOM MINI STORAGE (Continued) **S103842933**

is 0.25 miles southwest. The Lynch Company is to the south-southeast, Heath Signs/Oregon Signs and PECO Manufacturing are to the south, D&H Flagging, Portland Wire and Iron Works, and PECO Manufacturing are to the southwest, Baha's Autobody Shop and residential properties are to the west, Smart Mart (convenience store and gas station), Semaphore restaurant, Holgate (business) Plaza, and residences are to the northwest, Tri-Met Maintenance Facility is to the north, and a Southern Pacific Railyard and a trailer shipping facility are to the northeast, east, and southeast.

NARR ID: 5736869
NARR Code: Hazardous Substance/Waste Types
Created By: Not reported
Created Date: 12/17/2002
Updated By: Not reported
Updated Date: 12/17/2002
Decode for NarcdID: Hazardous Substance/Waste Types
NARR Comments: TCE, PCE, chloroform, vinyl chloride, cis-1,2-DCE

NARR ID: 5736870
NARR Code: Land Use (Current/Reasonably Likely)
Created By: Not reported
Created Date: 12/17/2002
Updated By: Not reported
Updated Date: 12/17/2002
Decode for NarcdID: Land Use (Current/Reasonably Likely)
NARR Comments: Commercial/industrial. Residential properties located nearby, to the southwest, west, and northwest.

NARR ID: 5736871
NARR Code: Site Location
Created By: Not reported
Created Date: 12/17/2002
Updated By: Not reported
Updated Date: 12/17/2002
Decode for NarcdID: Site Location
NARR Comments: Southeast corner of SE 17th and Holgate (4534 SE 17th), and south of southeast corner of SE 18th and Holgate (4520/4530 SE 18th). Brooklyn section of SE Portland. Five blocks west of SE McLoughlin Blvd (Hwy 99E), along SE Holgate.

NARR ID: 5736872
NARR Code: Manner of Release
Created By: Not reported
Created Date: 12/17/2002
Updated By: Not reported
Updated Date: 12/17/2002
Decode for NarcdID: Manner of Release
NARR Comments: Unknown.

NARR ID: 5736873
NARR Code: Site Ownership
Created By: Not reported
Created Date: 12/17/2002
Updated By: Not reported
Updated Date: 12/17/2002
Decode for NarcdID: Site Ownership

THE STOR-ROOM MINI STORAGE (Continued) **S103842933**

NARR Comments: 4506 SE 17th: Service stations owned by C.S.Miller (1931), Ralph Thomson (1935-1937), and Larry Grove (1940), plus an auto repair facility owned by Albert Metheney (1940). 4604 SE 17th: Crawford & Doherty Foundary (1924-1969); Clark Improved Furnace Company (1935-1940). SE 17th: Milton Motor Company (1930-1947). 4614 SE 18th: Portland Wire & Iron Works (1956-1965).

NARR ID: 5736874
NARR Code: Remedial Action
Created By: Not reported
Created Date: 12/17/2002
Updated By: Not reported
Updated Date: 12/17/2002
Decode for NarcdID: Remedial Action
NARR Comments: (11/5/1997 DJH/VCS) Three inactive petroleum USTs were discovered along the southwestern edge of the site's western parcel. Analyses indicated petroleum products only. The USTs were decommissioned in place in the Fall of 1997. Additional groundwater investigation, including sampling of on-site wells and collection of additional water samples from on-site Geoprobe boreholes, was completed in October 1997 at the request of DEQ's Voluntary Cleanup program. Based on the sampling results, DEQ determined that the contamination was likely attributable to off-site sources. A determination of No Further Action was made for the site in November 1997, contingent on no exacerbation of the groundwater contamination as a result of site activities.

NARR ID: 5736875
NARR Code: Water Use (Current/Reasonably Likely)
Created By: Not reported
Created Date: 12/17/2002
Updated By: Not reported
Updated Date: 12/17/2002
Decode for NarcdID: Water Use (Current/Reasonably Likely)
NARR Comments: No known downgradient domestic wells. A pair of nearby industrial wells are located downgradient, but use is unclear. A shallow dug well (40 ft deep) was historically located on railroad property to the southeast, but it is unclear if this well is still in use. An upgradient industrial well 190 ft deep) is located near SE 17th and Schiller.

Administrative Action:
Action ID: 9424
Region: Northwestern Region
Complete Date: Not reported
Rank Value: 0
Cleanup Flag: False
Created Date: 12/17/2002
Decode for AgencyID: Department of Environmental Quality
Decode for RegionID: Northwest Region
Category: Administrative Action
Action Code Flag: False
Action: Site added to database
Further Action: Not reported
Comments: Not reported

Action ID: 9440
Region: Northwestern Region

THE STOR-ROOM MINI STORAGE (Continued) **S103842933**

Complete Date: 05/28/1997
Rank Value: 0
Cleanup Flag: False
Created Date: 12/17/2002
Decode for AgencyID: Department of Environmental Quality
Decode for RegionID: Northwest Region
Category: Remedial Action
Action Code Flag: False
Action: Letter Agreement
Further Action: Not reported
Comments: Not reported

Action ID: 9442
Region: Northwestern Region
Complete Date: 05/28/1997
Rank Value: 0
Cleanup Flag: False
Created Date: 12/17/2002
Decode for AgencyID: Department of Environmental Quality
Decode for RegionID: Northwest Region
Category: Remedial Action
Action Code Flag: False
Action: NEGOTIATIONS
Further Action: Not reported
Comments: Not reported

Action ID: 9519
Region: Northwestern Region
Complete Date: 05/28/1997
Rank Value: 0
Cleanup Flag: False
Created Date: 12/17/2002
Decode for AgencyID: Department of Environmental Quality
Decode for RegionID: Northwest Region
Category: Remedial Action
Action Code Flag: False
Action: VCS Waiting List
Further Action: Not reported
Comments: Not reported

Action ID: 9459
Region: Northwestern Region
Complete Date: 07/11/1997
Rank Value: 0
Cleanup Flag: False
Created Date: 12/17/2002
Decode for AgencyID: Department of Environmental Quality
Decode for RegionID: Northwest Region
Category: Remedial Action
Action Code Flag: False
Action: PRELIMINARY ASSESSMENT EQUIVALENT
Further Action: Not reported
Comments: Not reported

Action ID: 9484
Region: Northwestern Region
Complete Date: 11/04/1997

THE STOR-ROOM MINI STORAGE (Continued) **S103842933**

Rank Value: 0
Cleanup Flag: False
Created Date: 12/17/2002
Decode for AgencyID: Department of Environmental Quality
Decode for RegionID: Northwest Region
Category: Remedial Action
Action Code Flag: False
Action: REMEDIAL INVESTIGATION
Further Action: Not reported
Comments: Not reported

Action ID: 9502
Region: Northwestern Region
Complete Date: 07/11/1997
Rank Value: 0
Cleanup Flag: False
Created Date: 12/17/2002
Decode for AgencyID: Department of Environmental Quality
Decode for RegionID: Northwest Region
Category: Remedial Action
Action Code Flag: False
Action: Remedial Investigation recommended (RI)
Further Action: Not reported
Comments: Not reported

Action ID: 9443
Region: Northwestern Region
Complete Date: 11/05/1997
Rank Value: 0
Cleanup Flag: False
Created Date: 12/17/2002
Decode for AgencyID: Department of Environmental Quality
Decode for RegionID: Northwest Region
Category: Remedial Action
Action Code Flag: False
Action: NO FURTHER STATE ACTION REQUIRED
Further Action: Not reported
Comments: Not reported

Action ID: 9425
Region: Northwestern Region
Complete Date: 07/11/1997
Rank Value: 0
Cleanup Flag: False
Created Date: 12/17/2002
Decode for AgencyID: Department of Environmental Quality
Decode for RegionID: Northwest Region
Category: Remedial Action
Action Code Flag: False
Action: SITE EVALUATION
Further Action: Not reported
Comments: Not reported

Operations:
Operation Id: 133316
Operation Status: Active
Common Name: The Stor-Room Mini Storage
Yrs of Operation: 1990 to present

THE STOR-ROOM MINI STORAGE (Continued) **S103842933**

Comments:	public storage facility
Updated Date:	01/05/1999
Updated By:	kpd
Decode for OpstatID:	Active
Operations SIC Id:	196472
SIC Code:	4225
Created By:	Not reported
Created Date:	12/17/2002

VCS:

Name:	THE STOR-ROOM MINI STORAGE
Address:	4534 SE 17TH AVE.
City,State,Zip:	PORTLAND, OR 97202
ECS Site ID:	2049
Facility Size:	Approx. 1.8 acres
Action:	REMEDIAL INVESTIGATION
Start Date:	08/20/1997
End Date:	11/04/1997
Program:	VCS
Latitude:	45.4899
Longitude:	-122.6477
Primary Action Flag:	False
Investigation Code:	NFA
IC EC:	Not reported
Region:	Not reported

Name:	THE STOR-ROOM MINI STORAGE
Address:	4534 SE 17TH AVE.
City,State,Zip:	PORTLAND, OR 97202
ECS Site ID:	2049
Facility Size:	Approx. 1.8 acres
Action:	NO FURTHER STATE ACTION REQUIRED
Start Date:	11/05/1997
End Date:	11/05/1997
Program:	VCS
Latitude:	45.4899
Longitude:	-122.6477
Primary Action Flag:	True
Investigation Code:	NFA
IC EC:	Not reported
Region:	Not reported

Name:	THE STOR-ROOM MINI STORAGE
Address:	4534 SE 17TH AVE
City,State,Zip:	PORTLAND, OR 97202
ECS Site ID:	2049
Facility Size:	1.8
Action:	Completed ICP or VCP Cost Recovery Agreement
Start Date:	Not reported
End Date:	5/28/1997
Program:	Not reported
Latitude:	Not reported
Longitude:	Not reported
Primary Action Flag:	N
Investigation Code:	Not reported
IC EC:	Not reported
Region:	Not reported

THE STOR-ROOM MINI STORAGE (Continued) **S103842933**

OR CDL2:

Name:	Not reported
Address:	4534 SE 17TH
City,State,Zip:	PORTLAND, OR 97202
Region:	2
Facility Id:	940301
Incident Number:	940301
Report Date:	Not reported
Dist Id Number:	HM03
Resp Id Number:	HM03
Unit:	Not reported
Cause:	11
Area Type:	0
Scene Type:	0
Agency Id:	Not reported
OERS Num:	Not reported
Incident Date:	07/19/1994
Remarks:	Not reported

HAZMAT:

Name:	Not reported
Address:	4534 SE 17TH
City,State,Zip:	PORTLAND, OR 97202
Responsble Party:	DATA MISSING
RP Company:	Not reported
RP Address:	Not reported
RP City,St,Zip:	Not reported
Facility ID:	940301
OERS Number:	Not reported
Dept Rsp:	HAZMAT TEAM GRESHAM\\MULTNOMAH - 03
Narrative:	Not reported
Property Loss:	Not reported
Amount Released:	Not reported
Service County:	Not reported
Service Name:	Not reported
Incident Type:	Not reported
Civilian Casualty Activity:	Not reported
Chemical Name:	Not reported
Hazmat Area Affected:	Not reported
Hazmat Area Evacuated:	Not reported
Hazmat Container Type:	Not reported
Hazmat Physical State Released:	Not reported
Hazmat Released Into:	Not reported
Hazmat Released Volume Units:	Not reported
Hazmat Released Weight Units:	Not reported
Hazmat Released From:	Not reported
Hazmat Area Affected Measurement:	Not reported
Hazmat No. of People Evacuated:	Not reported
Hazmat No of Buildings Evacuated:	Not reported
Incident Content Loss:	Not reported
Civilian Casualty Patient Disposition:	Not reported
Incident Mixed Use Property:	Not reported
Location Type:	Not reported
Incident Aid Given Or Received:	Not reported
Incident AID Received from FDID:	Not reported
Incident Aided Department FDID:	Not reported

THE STOR-ROOM MINI STORAGE (Continued) **S103842933**

Person Involved Business Name:	Not reported
Person Involved First Name:	Not reported
Person Involved Last Name:	Not reported
Person Involved Type:	Not reported
Person Involved Phone Number:	Not reported
Person Involved Primary Language:	Not reported
Hazmat Evacuated Measurement:	Not reported
Hazmat Story of Release:	Not reported
Remark:	Not reported
Incident District:	HAZMAT TEAM GRESHAM\\MULTNOMAH - 03
Date Added:	01/01/1985
Unit:	Not reported
Agency Phone:	0002512466
Osfm Incident Report Number:	940301
Dept. Responding:	HAZMAT TEAM GRESHAM\\MULTNOMAH - 03
Person Making Report:	PENNY MALMQUIST
Title:	OEM DIR
Agency:	HAZMAT TEAM GRESHAM\\MULTNOMAH - 03
Phone:	0002512466
Date Of Incident:	07/19/1994
Call Time:	7:04:00 AM
In Route:	12:00:00 AM
Arrival:	8:03:00 AM
Depart Scene:	12:00:00 AM
Back In Quarters:	12:00:00 AM
In Service:	10:35:00 AM
Dist Of Incident:	HAZMAT TEAM GRESHAM\\MULTNOMAH - 03
Were State Resources Used?:	False
Was Oers Notified?:	False
Oers Number:	Not reported
Team Number:	HM03
Agency Report Number:	Not reported
Unit:	Not reported
Highway:	Not reported
Mile Post:	Not reported
Scene Type:	Not reported
Area Type:	Not reported
Responsible Party(Ies):	DATA MISSING
Company:	Not reported
Respcontact:	Not reported
Address:	Not reported
Resp City:	Not reported
Resp State:	Not reported
Resp ZipCode:	Not reported
Phone:	Not reported
Resp Phone2:	Not reported
Weather:	0
Temperature:	0
Wind Speed:	0
Wind Direction:	Not reported
Were Haz Materials Released?:	False
Operation Performed:	Not reported
Cause:	Clandestine Drug Lab
Vehicle And Cargo:	0
Fixed Property:	0
Total Loss:	$0.00
Hazmat Population Density:	Not reported

THE STOR-ROOM MINI STORAGE (Continued) **S103842933**

HazMat Actions Taken - Description:	Not reported
Hazmat Factors Contributing To Release:	Not reported
Hazmat DOT Hazard Classification:	Not reported
Hazmat CAS Number:	Not reported
Hazardous Materials Release:	Not reported
Fire Incident Type:	Not reported
Property Use:	Not reported
Latitude:	Not reported
Longitude:	Not reported
Hazmat Disposition:	Not reported

Chemical:

Chemical Info:	7010
Chemical Id:	35430
Incident Id:	940301
Chemical Name:	UNKNOWN CHEMICAL
UNNA:	Not reported
Amount At Risk:	0
Amount Released:	0
Amount Measured:	0
Biological:	False
Radiological:	False

Chemical Id:	35430
Chemical Name:	UNKNOWN CHEMICAL
Hazardous Ingredient:	UNKNOWN CHEMICAL
Hazardous Class 1:	9.0
Hazardous Class 2:	Not reported
Hazardous Rank:	2
Case Number:	Not reported
UNNA Number:	Not reported
EPA Pest Reg:	Not reported
EHA Chem:	Not reported
PSM Chem:	Not reported
CAA 112R Chem:	Not reported

540
North
1/2-1
0.887 mi.
4686 ft.

Relative:
Lower

Actual:
40 ft.

OREGON BRASS WORKS
1127 SE 10TH AVE
PORTLAND, OR 97214

OR ECSI **1000236245**
OR CRL **ORD009025644**
OR LUST
OR UST
OR ENG CONTROLS
OR INST CONTROL
OR VCP
RCRA NonGen / NLR
OR MANIFEST
OR NPDES
OR LUST HOT

ECSI:

Name:	OREGON BRASS WORKS
Address:	1127 SE 10TH AVE.
City,State,Zip:	PORTLAND, OR 97214
State ID Number:	2550
Brown ID:	0
Study Area:	False
Region ID:	2
Legislatve ID:	831

OREGON BRASS WORKS (Continued) **1000236245**

Investigation:	Listed on the CRL/Inventory
FACA ID:	1221
Further Action:	0
Lat/Long (dms):	45 30 53.00 / -122 39 21.00
County Code:	26.00
Score Value:	Not reported
Cerclis ID:	Not reported
Township Coord.:	1.00
Township Zone:	S
Range Coord:	1.00
Range Zone:	E
Section Coord:	2
Qtr Section:	BD
Tax Lots:	2700
Size:	0.92 acre
NPL:	False
Orphan:	False
Updated By:	GWISTAR
Update Date:	05/14/2013
Created Date:	04/03/2000
Decode For RegionID:	Northwest Region
Decode For BrownID:	Not reported
Decode For Furtheract:	Not reported
Decode For Investstat:	Listed on the CRL/Inventory
Decode For Legislative:	Owner, operator or other party under agreement, order or consent decree under ORS 465.200 or 465.420

Alias Name: Colonial Guild
Alias Name: Puget Sound Casket Co.

Hazardous Release:

Substance ID.:	121664
Haz Release ID:	382577
Qty Released:	unknown
Date Released:	unknown
Update Date:	03/04/2000
Update By:	Not reported
Substance Code:	7440-38-2
Substance Name:	ARSENIC
Substance Abbrev.:	Not reported
Substance Category ID:	8439
Substance Category:	Inorganics
Category Level:	Not reported
Created By:	Not reported
Created Date:	12/17/2002
Substance Category ID:	8439
Substance Category:	Inorganics
Category Level:	Not reported
Created By:	Not reported
Created Date:	12/17/2002
Substance Alias ID:	319286
Sub Alias Name:	AS
Sampling Result ID:	339435
Feature Id:	Not reported
Hazard Release Id:	382577
Medium:	703
Substance Abbrev.:	Not reported
Unit Code:	Not reported
Observation:	False

OREGON BRASS WORKS (Continued) **1000236245**

Owner Operator: False
Lab Data: True
Sample Depth: Not reported
Start Date: Not reported
End Date: Not reported
Min Concentration: Not reported
Max Concentration: Not reported
Sample Comment: 38.7 mg/kg
Last Update By: jmw
Update Date: 04/03/2000
Decode for MediumID: Soil

Substance ID.: 121639
Haz Release ID: 382578
Qty Released: unknown
Date Released: unknown
Update Date: 03/04/2000
Update By: Not reported
Substance Code: 7439-92-1
Substance Name: LEAD
Substance Abbrev.: Not reported
Substance Category ID: 8466
Substance Category: Inorganics
Category Level: Not reported
Created By: Not reported
Created Date: 12/17/2002
Substance Category ID: 8466
Substance Category: Inorganics
Category Level: Not reported
Created By: Not reported
Created Date: 12/17/2002
Substance Alias ID: 319256
Sub Alias Name: PB
Sampling Result ID: 339436
Feature Id: Not reported
Hazard Release Id: 382578
Medium: 703
Substance Abbrev.: Not reported
Unit Code: Not reported
Observation: False
Owner Operator: False
Lab Data: True
Sample Depth: Not reported
Start Date: Not reported
End Date: Not reported
Min Concentration: Not reported
Max Concentration: Not reported
Sample Comment: 1850 mg/kg
Last Update By: jmw
Update Date: 04/03/2000
Decode for MediumID: Soil

Substance ID.: 122012
Haz Release ID: 382579
Qty Released: unknown
Date Released: unknown
Update Date: 03/04/2000

OREGON BRASS WORKS (Continued) **1000236245**

Update By: Not reported
Substance Code: ECD275
Substance Name: TOTAL PETROLEUM HYDROCARBONS (TPH)
Substance Abbrev.: Not reported
Substance Category ID: 8540
Substance Category: Petroleum Related Releases for OSPIRG Report
Category Level: Not reported
Created By: Not reported
Created Date: 12/17/2002
Substance Category ID: 8540
Substance Category: Petroleum Related Releases for OSPIRG Report
Category Level: Not reported
Created By: Not reported
Created Date: 12/17/2002
Sampling Result ID: 339437
Feature Id: Not reported
Hazard Release Id: 382579
Medium: 703
Substance Abbrev.: Not reported
Unit Code: Not reported
Observation: False
Owner Operator: False
Lab Data: True
Sample Depth: Not reported
Start Date: Not reported
End Date: Not reported
Min Concentration: Not reported
Max Concentration: Not reported
Sample Comment: 44000 mg/kg
Last Update By: jmw
Update Date: 04/03/2000
Decode for MediumID: Soil

Substance ID.: 121374
Haz Release ID: 382581
Qty Released: unknown
Date Released: unknown
Update Date: 03/04/2000
Update By: Not reported
Substance Code: 50-32-8
Substance Name: BENZO(a)PYRENE
Substance Abbrev.: Not reported
Substance Category ID: 8476
Substance Category: Semi-volatiles
Category Level: Not reported
Created By: Not reported
Created Date: 12/17/2002
Substance Category ID: 8476
Substance Category: Semi-volatiles
Category Level: Not reported
Created By: Not reported
Created Date: 12/17/2002
Substance Alias ID: 318559
Sub Alias Name: B(a)P
Substance Alias ID: 318560
Sub Alias Name: BENZOPYRENE,3,4-
Substance Alias ID: 318561

OREGON BRASS WORKS (Continued) **1000236245**

Sub Alias Name: BENZPYRENE,3,4-
Substance Alias ID: 318562
Sub Alias Name: BP
Sampling Result ID: 339438
Feature Id: Not reported
Hazard Release Id: 382581
Medium: 703
Substance Abbrev.: Not reported
Unit Code: Not reported
Observation: False
Owner Operator: False
Lab Data: True
Sample Depth: Not reported
Start Date: Not reported
End Date: Not reported
Min Concentration: Not reported
Max Concentration: Not reported
Sample Comment: 1.57 mg/kg
Last Update By: jmw
Update Date: 04/03/2000
Decode for MediumID: Soil

Narrative:
NARR ID: 5739503
NARR Code: Contamination
Created By: Not reported
Created Date: 12/17/2002
Updated By: Not reported
Updated Date: 12/17/2002
Decode for NarcdID: Contamination
NARR Comments: (4/3/00 RGS/VCP) Several areas with soil containing hazardous substances have been identified on-site, including: 1) abandoned USTs and associated piping; 2) interior building surfaces; 3) metal slag fill; 4) chemical storage areas; 5) plating area; 6) drum-storage area; 7) foundry area; 8) maintenance shop; 9) paint room; and 10) furnace room. Low levels of metals and PAHs were detected in site groundwater. Former USTs have been abandoned in place.

NARR ID: 5739504
NARR Code: Data Sources
Created By: Not reported
Created Date: 12/17/2002
Updated By: Not reported
Updated Date: 12/17/2002
Decode for NarcdID: Data Sources
NARR Comments: 1) ICP Application; 2) Preliminary Data Package, March 2000; 3) <quot>Summary of Site Investigation - Oregon Brass Works, Portland, Oregon,<quot> Bridgewater Group, Inc., 4/26/00; 4)Risk Assessment and Feasibility Study, Bridgewater Group, 1/26/01; 5) DEQ Record of Decision, 4/30/01; 6) Easement and Equitable Servitude.

NARR ID: 5739505
NARR Code: Hazardous Substance/Waste Types
Created By: Not reported
Created Date: 12/17/2002
Updated By: Not reported
Updated Date: 12/17/2002
Decode for NarcdID: Hazardous Substance/Waste Types

OREGON BRASS WORKS (Continued) **1000236245**

NARR Comments: Metals, VOCs, PAHs, hydrocarbons

NARR ID: 5739506
NARR Code: Manner of Release
Created By: Not reported
Created Date: 12/17/2002
Updated By: Not reported
Updated Date: 12/17/2002
Decode for NarcdID: Manner of Release
NARR Comments: Petroleum and PAH contamination in soil and groundwater associated with abandoned USTs. Site appears to have limited metals contamination in soil.

NARR ID: 5739507
NARR Code: Media Contamination
Created By: Not reported
Created Date: 12/17/2002
Updated By: Not reported
Updated Date: 12/17/2002
Decode for NarcdID: Media Contamination
NARR Comments: Soil, interior building surfaces, and groundwater has been impacted by former site operations.

NARR ID: 5739508
NARR Code: Remedial Action
Created By: Not reported
Created Date: 12/17/2002
Updated By: Not reported
Updated Date: 12/17/2002
Decode for NarcdID: Remedial Action
NARR Comments: (5/3/00 RGS/VCP) The current and past owners are working cooperatively to address outstanding site issues through the ICP. Site characterization report was submitted for DEQ review in April 2000. (2/6/01 RGS/VCP) Focused Risk Assessment and Feasibility Study were submitted to DEQ in January 2001. DEQ prepared staff report recommending the proposed remedy for the facility. The public comment period on the proposed remedy was open February 1 - March 9, 2001. Proposed remedy includes capping and institutional controls, including deed restrictions. (4/2/01 RGS/VCP) No comments received on proposed remedy. Record of Decision (ROD) being prepared. (11/25/01 RGS/VCP) The ROD was signed April 30, 2001. Deed restrictions recorded under an <quot>Easement and Equitable Servitude<quot> (EES). The EES prohibits groundwater use at the site; prohibits residential use of the property; requires maintenance of the cap, hazard communications, soil management, and DEQ approval of future site redevelopment or building demolition. The EES was signed by DEQ and the current owner, Puget Sound Casket Company, on November 7, 2001. Recording of the EES is imminent.

Site Control:
Site Control #: 1437
Control Number: 3
Begin Date: 04/30/2001
End Date: Not reported
Frequency Of Review: 60
Last Reviewed By: Rod Stuck
Last Reviewed Date: 04/30/2001
Last Update By: KDAUGHE

OREGON BRASS WORKS (Continued) **1000236245**

Last Updated Date: 05/25/2022
Site Comment: Prohibits residential property use and prohibits groundwater use.

Site Control #: 275
Control Number: 4
Begin Date: 04/30/2001
End Date: Not reported
Frequency Of Review: 60
Last Reviewed By: Rod Struck
Last Reviewed Date: 04/30/2001
Last Update By: KDAUGHE
Last Updated Date: 05/25/2022
Site Comment: Easement and Equitable Servitude prohibits groundwater use.

Site Control #: 276
Control Number: 5
Begin Date: 04/30/2001
End Date: Not reported
Frequency Of Review: 60
Last Reviewed By: Rod Struck
Last Reviewed Date: 04/30/2001
Last Update By: KDAUGHE
Last Updated Date: 05/25/2022
Site Comment: Easement and Equitable Servitude prohibits residential property use.

Site Control #: 277
Control Number: 35
Begin Date: 04/30/2001
End Date: Not reported
Frequency Of Review: 12
Last Reviewed By: Rod Struck
Last Reviewed Date: 04/30/2001
Last Update By: GWISTAR
Last Updated Date: 09/16/2003
Site Comment: Existing building, concrete, pavement serves as cap. Annual inspection report required.

Administrative Action:
Action ID: 9424
Region: Not reported
Complete Date: 04/03/2000
Rank Value: 0
Cleanup Flag: False
Created Date: 12/17/2002
Decode for AgencyID: Department of Environmental Quality
Decode for RegionID: Not reported
Category: Administrative Action
Action Code Flag: False
Action: Site added to database
Further Action: Not reported
Comments: Not reported

Action ID: 9435
Region: Northwestern Region
Complete Date: 12/07/2001
Rank Value: 0
Cleanup Flag: False
Created Date: 12/17/2002

OREGON BRASS WORKS (Continued) **1000236245**

Decode for AgencyID: Department of Environmental Quality
Decode for RegionID: Northwest Region
Category: Remedial Action
Action Code Flag: False
Action: Independent Cleanup Program
Further Action: 0
Comments: Not reported

Action ID: 9422
Region: Northwestern Region
Complete Date: Not reported
Rank Value: 0
Cleanup Flag: False
Created Date: 12/17/2002
Decode for AgencyID: Department of Environmental Quality
Decode for RegionID: Northwest Region
Category: Remedial Action
Action Code Flag: False
Action: Engineering Control
Further Action: Not reported
Comments: Not reported

Action ID: 9428
Region: Northwestern Region
Complete Date: 07/12/2001
Rank Value: 0
Cleanup Flag: False
Created Date: 12/17/2002
Decode for AgencyID: Department of Environmental Quality
Decode for RegionID: Northwest Region
Category: Listing Action
Action Code Flag: False
Action: Extension requested by owner/operator
Further Action: Not reported
Comments: Not reported

Action ID: 9430
Region: Northwestern Region
Complete Date: 08/16/2001
Rank Value: 0
Cleanup Flag: False
Created Date: 12/17/2002
Decode for AgencyID: Department of Environmental Quality
Decode for RegionID: Northwest Region
Category: Listing Action
Action Code Flag: False
Action: Petition or request granted
Further Action: Not reported
Comments: Not reported

Action ID: 9451
Region: Northwestern Region
Complete Date: 09/07/2001
Rank Value: 0
Cleanup Flag: False
Created Date: 12/17/2002
Decode for AgencyID: Department of Environmental Quality

OREGON BRASS WORKS (Continued) **1000236245**

Decode for RegionID: Northwest Region
Category: Listing Action
Action Code Flag: False
Action: Owner/operator comments received on listing notification
Further Action: Not reported
Comments: Not reported

Action ID: 9434
Region: Northwestern Region
Complete Date: Not reported
Rank Value: 0
Cleanup Flag: False
Created Date: 12/17/2002
Decode for AgencyID: Department of Environmental Quality
Decode for RegionID: Northwest Region
Category: Remedial Action
Action Code Flag: False
Action: Institutional Control
Further Action: Not reported
Comments: Not reported

Action ID: 9438
Region: Northwestern Region
Complete Date: 12/21/2001
Rank Value: 0
Cleanup Flag: False
Created Date: 12/17/2002
Decode for AgencyID: Department of Environmental Quality
Decode for RegionID: Northwest Region
Category: Listing Action
Action Code Flag: False
Action: Facility placed on Confirmed Release List
Further Action: Not reported
Comments: Not reported

Action ID: 9439
Region: Northwestern Region
Complete Date: 12/21/2001
Rank Value: 0
Cleanup Flag: False
Created Date: 12/17/2002
Decode for AgencyID: Department of Environmental Quality
Decode for RegionID: Northwest Region
Category: Listing Action
Action Code Flag: False
Action: Facility placed on Inventory
Further Action: Not reported
Comments: Not reported

Action ID: 9459
Region: Northwestern Region
Complete Date: 02/01/2001
Rank Value: 0
Cleanup Flag: False
Created Date: 12/17/2002
Decode for AgencyID: Department of Environmental Quality
Decode for RegionID: Northwest Region

OREGON BRASS WORKS (Continued) **1000236245**

Category: Remedial Action
Action Code Flag: False
Action: PRELIMINARY ASSESSMENT EQUIVALENT
Further Action: Not reported
Comments: Not reported

Action ID: 9494
Region: Northwestern Region
Complete Date: 04/30/2001
Rank Value: 0
Cleanup Flag: False
Created Date: 12/17/2002
Decode for AgencyID: Department of Environmental Quality
Decode for RegionID: Northwest Region
Category: Remedial Action
Action Code Flag: False
Action: RECORD OF DECISION
Further Action: Not reported
Comments: Not reported

Action ID: 9498
Region: Northwestern Region
Complete Date: 02/01/2001
Rank Value: 0
Cleanup Flag: False
Created Date: 12/17/2002
Decode for AgencyID: Department of Environmental Quality
Decode for RegionID: Northwest Region
Category: Listing Action
Action Code Flag: False
Action: Proposal for Confirmed Release List recommended
Further Action: Not reported
Comments: Not reported

Action ID: 9499
Region: Northwestern Region
Complete Date: 02/01/2001
Rank Value: 0
Cleanup Flag: False
Created Date: 12/17/2002
Decode for AgencyID: Department of Environmental Quality
Decode for RegionID: Northwest Region
Category: Listing Action
Action Code Flag: False
Action: Proposal for Inventory recommended
Further Action: Not reported
Comments: Not reported

Action ID: 9465
Region: Northwestern Region
Complete Date: 05/31/2001
Rank Value: 0
Cleanup Flag: False
Created Date: 12/17/2002
Decode for AgencyID: Department of Environmental Quality
Decode for RegionID: Northwest Region
Category: Listing Action

OREGON BRASS WORKS (Continued) **1000236245**

Action Code Flag: False
Action: Facility proposed for Confirmed Release List
Further Action: Not reported
Comments: Not reported

Action ID: 9467
Region: Northwestern Region
Complete Date: 05/31/2001
Rank Value: 0
Cleanup Flag: False
Created Date: 12/17/2002
Decode for AgencyID: Department of Environmental Quality
Decode for RegionID: Northwest Region
Category: Listing Action
Action Code Flag: False
Action: Facility proposed for Inventory
Further Action: Not reported
Comments: Not reported

Action ID: 9511
Region: Northwestern Region
Complete Date: 02/01/2001
Rank Value: 0
Cleanup Flag: False
Created Date: 12/17/2002
Decode for AgencyID: Department of Environmental Quality
Decode for RegionID: Northwest Region
Category: Remedial Action
Action Code Flag: False
Action: SITE INVESTIGATION
Further Action: Not reported
Comments: Not reported

Action ID: 9486
Region: Northwestern Region
Complete Date: 02/01/2001
Rank Value: 0
Cleanup Flag: False
Created Date: 12/17/2002
Decode for AgencyID: Department of Environmental Quality
Decode for RegionID: Northwest Region
Category: Remedial Action
Action Code Flag: False
Action: RISK ASSESSMENT
Further Action: Not reported
Comments: Not reported

Action ID: 9429
Region: Northwestern Region
Complete Date: 02/01/2001
Rank Value: 0
Cleanup Flag: False
Created Date: 12/17/2002
Decode for AgencyID: Department of Environmental Quality
Decode for RegionID: Northwest Region
Category: Remedial Action
Action Code Flag: False

OREGON BRASS WORKS (Continued) **1000236245**

Action: FEASIBILITY STUDY
Further Action: Not reported
Comments: Not reported

Action ID: 9411
Region: Northwestern Region
Complete Date: 12/07/2001
Rank Value: Not reported
Cleanup Flag: False
Created Date: 01/05/2004
Decode for AgencyID: Department of Environmental Quality
Decode for RegionID: Northwest Region
Category: Remedial Action
Action Code Flag: False
Action: No Further Action (Conditional)
Further Action: 0
Comments: Not reported

Operations:
Operation Id: 133759
Operation Status: Inactive
Common Name: Oregon Brass Works
Yrs of Operation: 1930-1998
Comments: Merged into Sheidow Bronze Corporation in October 1999.
Updated Date: 04/03/2000
Updated By: jmw
Decode for OpstatID: Inactive
Operations SIC Id: 197007
SIC Code: 3369
Created By: Not reported
Created Date: 12/17/2002
Operations SIC Id: 197008
SIC Code: 3300
Created By: Not reported
Created Date: 12/17/2002

CRL:
Name: OREGON BRASS WORKS
Address: 1127 SE 10TH AVE.
City,State,Zip: PORTLAND, OR 97214
Facility ID: 2550
Location ID: 1221
Status Code: LIS
Facility Status: No Further Action (Conditional)
Lat/Long: 45.5147 / -122.6558

LUST:
Name: OREGON BRASS WORKS
Address: 1127 SE 10TH AVE
City,State,Zip: PORTLAND, OR 97214
Region: Not reported
Facility ID: 26-90-0038
Cleanup Received Date: 01/29/1990
Cleanup Start Date: 01/26/1990
Cleanup Complete Date: 11/19/1990
Decode for Region: Northwest
Closed/ Certification: 11/19/1990

OREGON BRASS WORKS (Continued) **1000236245**

Closure Type: Not reported
Site Type: Soil Matrix
Tank Type: Regulated Underground Storage Tank
Project Manager: Unassigned LUST
Cost Recovery Agreement: Not reported

Name: OREGON BRASS WORKS HOT #2
Address: 1127 SE 10TH AVE
City,State,Zip: PORTLAND, OR 97214
Region: Not reported
Facility ID: 26-94-0128
Cleanup Received Date: 07/14/1994
Cleanup Start Date: 07/08/1994
Cleanup Complete Date: 05/17/2001
Decode for Region: Northwest
Closed/ Certification: 5/17/2001
Closure Type: Administrative
Site Type: Not reported
Tank Type: Heating Oil Tank
Project Manager: Unassigned Leaking HOT
Cost Recovery Agreement: Not reported

UST:
Name: OREGON BRASS WORKS
Address: 1127 SE 10TH AVE
City: PORTLAND
Facility ID: 10179
Facility Telephone: (503) 232-7121
Permittee Name: JEFF DAVIS, ENVIRONMENTAL COORDINATOR
Number of Permitted Tanks: Not reported
Active Tanks: Not reported
Decommissioned Tanks: 4
Number of Tanks: 4

Enginering Control:
Name: OREGON BRASS WORKS
Address: 1127 SE 10TH AVE.
City,State,Zip: PORTLAND, OR 97214
Site Control Sequence #: 277
Site Id: 2550
Control Sequence #: 35
Begin Date: 04/30/2001
End Date: Not reported
Frequency Of Review: 12
Last Reviewed By: Rod Struck
Last Review Date: 04/30/2001
Last Updated By: GWISTAR
Last Updated Date: 09/16/2003
Group Sequence #: 9
Control Code: BD
Control Description: Building(s)
FK Type Code: 2
Group Code: SB
Group Description: Surface Barriers
Type Code: E
Type Description: Engineering

OREGON BRASS WORKS (Continued) **1000236245**

Comments: Existing building, concrete, pavement serves as cap. Annual inspection report required.

Institutional Control:

Name:	OREGON BRASS WORKS
Address:	1127 SE 10TH AVE.
City,State,Zip:	PORTLAND, OR 97214
Site Control Sequence #:	1437
Site Id:	2550
Control Sequence #:	3
Begin Date:	04/30/2001
End Date:	Not reported
Frequency Of Review:	60
Last Reviewed By:	Rod Stuck
Last Review Date:	04/30/2001
Last Updated By:	KDAUGHE
Last Updated Date:	05/25/2022
Group Sequence #:	2
Control Code:	EES
Control Description:	Easement Equitable Servitude
FK Type Code:	1
Group Code:	PR
Group Description:	Proprietary
Type Code:	I
Type Description:	Institutional
Comments:	Prohibits residential property use and prohibits groundwater use.

Name:	OREGON BRASS WORKS
Address:	1127 SE 10TH AVE.
City,State,Zip:	PORTLAND, OR 97214
Site Control Sequence #:	275
Site Id:	2550
Control Sequence #:	4
Begin Date:	04/30/2001
End Date:	Not reported
Frequency Of Review:	60
Last Reviewed By:	Rod Struck
Last Review Date:	04/30/2001
Last Updated By:	KDAUGHE
Last Updated Date:	05/25/2022
Group Sequence #:	2
Control Code:	USG
Control Description:	Use Restriction Groundwater
FK Type Code:	1
Group Code:	PR
Group Description:	Proprietary
Type Code:	I
Type Description:	Institutional
Comments:	Easement and Equitable Servitude prohibits groundwater use.

Name:	OREGON BRASS WORKS
Address:	1127 SE 10TH AVE.
City,State,Zip:	PORTLAND, OR 97214
Site Control Sequence #:	276
Site Id:	2550
Control Sequence #:	5
Begin Date:	04/30/2001

OREGON BRASS WORKS (Continued) **1000236245**

End Date: Not reported
Frequency Of Review: 60
Last Reviewed By: Rod Struck
Last Review Date: 04/30/2001
Last Updated By: KDAUGHE
Last Updated Date: 05/25/2022
Group Sequence #: 2
Control Code: USL
Control Description: Use Restriction Land
FK Type Code: 1
Group Code: PR
Group Description: Proprietary
Type Code: I
Type Description: Institutional
Comments: Easement and Equitable Servitude prohibits residential property use.

VCS:
Name: OREGON BRASS WORKS
Address: 1127 SE 10TH AVE.
City,State,Zip: PORTLAND, OR 97214
ECS Site ID: 2550
Facility Size: 0.92 acre
Action: Engineering Control
Start Date: 04/30/2001
End Date: Not reported
Program: ICP
Latitude: 45.5147
Longitude: -122.6558
Primary Action Flag: False
Investigation Code: LIS
IC EC: Not reported
Region: Not reported

Name: OREGON BRASS WORKS
Address: 1127 SE 10TH AVE.
City,State,Zip: PORTLAND, OR 97214
ECS Site ID: 2550
Facility Size: 0.92 acre
Action: Extension requested by owner/operator
Start Date: 07/12/2001
End Date: 07/12/2001
Program: VCS
Latitude: 45.5147
Longitude: -122.6558
Primary Action Flag: False
Investigation Code: LIS
IC EC: Not reported
Region: Not reported

Name: OREGON BRASS WORKS
Address: 1127 SE 10TH AVE.
City,State,Zip: PORTLAND, OR 97214
ECS Site ID: 2550
Facility Size: 0.92 acre
Action: FEASIBILITY STUDY
Start Date: 07/31/2000
End Date: 02/01/2001

OREGON BRASS WORKS (Continued) **1000236245**

Program: VCS
Latitude: 45.5147
Longitude: -122.6558
Primary Action Flag: False
Investigation Code: LIS
IC EC: Not reported
Region: Not reported

Name: OREGON BRASS WORKS
Address: 1127 SE 10TH AVE.
City,State,Zip: PORTLAND, OR 97214
ECS Site ID: 2550
Facility Size: 0.92 acre
Action: Petition or request granted
Start Date: 08/16/2001
End Date: 08/16/2001
Program: VCS
Latitude: 45.5147
Longitude: -122.6558
Primary Action Flag: False
Investigation Code: LIS
IC EC: Not reported
Region: Not reported

Name: OREGON BRASS WORKS
Address: 1127 SE 10TH AVE.
City,State,Zip: PORTLAND, OR 97214
ECS Site ID: 2550
Facility Size: 0.92 acre
Action: Institutional Control
Start Date: 04/30/2001
End Date: Not reported
Program: ICP
Latitude: 45.5147
Longitude: -122.6558
Primary Action Flag: False
Investigation Code: LIS
IC EC: Not reported
Region: Not reported

Name: OREGON BRASS WORKS
Address: 1127 SE 10TH AVE.
City,State,Zip: PORTLAND, OR 97214
ECS Site ID: 2550
Facility Size: 0.92 acre
Action: Independent Cleanup Program
Start Date: 02/22/2000
End Date: 12/07/2001
Program: ICP
Latitude: 45.5147
Longitude: -122.6558
Primary Action Flag: False
Investigation Code: LIS
IC EC: Not reported
Region: Not reported

Name: OREGON BRASS WORKS

OREGON BRASS WORKS (Continued) **1000236245**

Address:	1127 SE 10TH AVE.
City,State,Zip:	PORTLAND, OR 97214
ECS Site ID:	2550
Facility Size:	0.92 acre
Action:	Facility placed on Confirmed Release List
Start Date:	12/21/2001
End Date:	12/21/2001
Program:	VCS
Latitude:	45.5147
Longitude:	-122.6558
Primary Action Flag:	False
Investigation Code:	LIS
IC EC:	Not reported
Region:	Not reported

Name:	OREGON BRASS WORKS
Address:	1127 SE 10TH AVE.
City,State,Zip:	PORTLAND, OR 97214
ECS Site ID:	2550
Facility Size:	0.92 acre
Action:	Facility placed on Inventory
Start Date:	12/21/2001
End Date:	12/21/2001
Program:	VCS
Latitude:	45.5147
Longitude:	-122.6558
Primary Action Flag:	False
Investigation Code:	LIS
IC EC:	Not reported
Region:	Not reported

Name:	OREGON BRASS WORKS
Address:	1127 SE 10TH AVE.
City,State,Zip:	PORTLAND, OR 97214
ECS Site ID:	2550
Facility Size:	0.92 acre
Action:	Owner/operator comments received on listing notification
Start Date:	09/07/2001
End Date:	09/07/2001
Program:	VCS
Latitude:	45.5147
Longitude:	-122.6558
Primary Action Flag:	False
Investigation Code:	LIS
IC EC:	Not reported
Region:	Not reported

Name:	OREGON BRASS WORKS
Address:	1127 SE 10TH AVE.
City,State,Zip:	PORTLAND, OR 97214
ECS Site ID:	2550
Facility Size:	0.92 acre
Action:	PRELIMINARY ASSESSMENT EQUIVALENT
Start Date:	02/22/2000
End Date:	02/01/2001
Program:	VCS
Latitude:	45.5147

OREGON BRASS WORKS (Continued) **1000236245**

Longitude: -122.6558
Primary Action Flag: False
Investigation Code: LIS
IC EC: Not reported
Region: Not reported

Name: OREGON BRASS WORKS
Address: 1127 SE 10TH AVE.
City,State,Zip: PORTLAND, OR 97214
ECS Site ID: 2550
Facility Size: 0.92 acre
Action: Facility proposed for Confirmed Release List
Start Date: 05/31/2001
End Date: 05/31/2001
Program: VCS
Latitude: 45.5147
Longitude: -122.6558
Primary Action Flag: False
Investigation Code: LIS
IC EC: Not reported
Region: Not reported

Name: OREGON BRASS WORKS
Address: 1127 SE 10TH AVE.
City,State,Zip: PORTLAND, OR 97214
ECS Site ID: 2550
Facility Size: 0.92 acre
Action: Facility proposed for Inventory
Start Date: 05/31/2001
End Date: 05/31/2001
Program: VCS
Latitude: 45.5147
Longitude: -122.6558
Primary Action Flag: False
Investigation Code: LIS
IC EC: Not reported
Region: Not reported

Name: OREGON BRASS WORKS
Address: 1127 SE 10TH AVE.
City,State,Zip: PORTLAND, OR 97214
ECS Site ID: 2550
Facility Size: 0.92 acre
Action: RISK ASSESSMENT
Start Date: 07/31/2000
End Date: 02/01/2001
Program: VCS
Latitude: 45.5147
Longitude: -122.6558
Primary Action Flag: False
Investigation Code: LIS
IC EC: Not reported
Region: Not reported

Name: OREGON BRASS WORKS
Address: 1127 SE 10TH AVE.
City,State,Zip: PORTLAND, OR 97214

OREGON BRASS WORKS (Continued) **1000236245**

ECS Site ID:	2550
Facility Size:	0.92 acre
Action:	RECORD OF DECISION
Start Date:	02/01/2001
End Date:	04/30/2001
Program:	ICP
Latitude:	45.5147
Longitude:	-122.6558
Primary Action Flag:	False
Investigation Code:	LIS
IC EC:	Not reported
Region:	Not reported

Name:	OREGON BRASS WORKS
Address:	1127 SE 10TH AVE.
City,State,Zip:	PORTLAND, OR 97214
ECS Site ID:	2550
Facility Size:	0.92 acre
Action:	Proposal for Confirmed Release List recommended
Start Date:	02/01/2001
End Date:	02/01/2001
Program:	VCS
Latitude:	45.5147
Longitude:	-122.6558
Primary Action Flag:	False
Investigation Code:	LIS
IC EC:	Not reported
Region:	Not reported

Name:	OREGON BRASS WORKS
Address:	1127 SE 10TH AVE.
City,State,Zip:	PORTLAND, OR 97214
ECS Site ID:	2550
Facility Size:	0.92 acre
Action:	Proposal for Inventory recommended
Start Date:	02/01/2001
End Date:	02/01/2001
Program:	VCS
Latitude:	45.5147
Longitude:	-122.6558
Primary Action Flag:	False
Investigation Code:	LIS
IC EC:	Not reported
Region:	Not reported

Name:	OREGON BRASS WORKS
Address:	1127 SE 10TH AVE.
City,State,Zip:	PORTLAND, OR 97214
ECS Site ID:	2550
Facility Size:	0.92 acre
Action:	SITE INVESTIGATION
Start Date:	02/22/2000
End Date:	02/01/2001
Program:	VCS
Latitude:	45.5147
Longitude:	-122.6558
Primary Action Flag:	False

OREGON BRASS WORKS (Continued) **1000236245**

Investigation Code: LIS
IC EC: Not reported
Region: Not reported

Name: OREGON BRASS WORKS
Address: 1127 SE 10TH AVE.
City,State,Zip: PORTLAND, OR 97214
ECS Site ID: 2550
Facility Size: 0.92 acre
Action: No Further Action (Conditional)
Start Date: 12/07/2001
End Date: 12/07/2001
Program: ICP
Latitude: 45.5147
Longitude: -122.6558
Primary Action Flag: True
Investigation Code: LIS
IC EC: Not reported
Region: Not reported

RCRA Listings:
Date Form Received by Agency: 20020123
Handler Name: Oregon Brass Works
Handler Address: 1127 Se 10th Ave
Handler City,State,Zip: PORTLAND, OR 97214
EPA ID: ORD009025644
Contact Name: JOSEPH E GIVENS
Contact Address: PO BOX 547
Contact City,State,Zip: KINGWOOD, WV 26537
Contact Telephone: 304-329-1105
Contact Fax: Not reported
Contact Email: Not reported
Contact Title: Not reported
EPA Region: 10
Land Type: Private
Federal Waste Generator Description: Not a generator, verified
Non-Notifier: Not reported
Biennial Report Cycle: Not reported
Accessibility: Not reported
Active Site Indicator: Not reported
State District Owner: Not reported
State District: Not reported
Mailing Address: PO BOX 547
Mailing City,State,Zip: KINGWOOD, WV 26537
Owner Name: York Bronze Co
Owner Type: Private
Operator Name: Not reported
Operator Type: Not reported
Short-Term Generator Activity: No
Importer Activity: No
Mixed Waste Generator: No
Transporter Activity: No
Transfer Facility Activity: No
Recycler Activity with Storage: No
Small Quantity On-Site Burner Exemption: No
Smelting Melting and Refining Furnace Exemption: No
Underground Injection Control: No

OREGON BRASS WORKS (Continued) **1000236245**

Off-Site Waste Receipt:	No
Universal Waste Indicator:	No
Universal Waste Destination Facility:	No
Federal Universal Waste:	No
Active Site State-Reg Handler:	---
Federal Facility Indicator:	Not reported
Hazardous Secondary Material Indicator:	N
Sub-Part K Indicator:	Not reported
2018 GPRA Permit Baseline:	Not on the Baseline
2018 GPRA Renewals Baseline:	Not on the Baseline
202 GPRA Corrective Action Baseline:	No
Subject to Corrective Action Universe:	No
Non-TSDFs Where RCRA CA has Been Imposed Universe:	No
Corrective Action Priority Ranking:	No NCAPS ranking
Environmental Control Indicator:	No
Institutional Control Indicator:	No
Human Exposure Controls Indicator:	N/A
Groundwater Controls Indicator:	N/A
Significant Non-Complier Universe:	No
Unaddressed Significant Non-Complier Universe:	No
Addressed Significant Non-Complier Universe:	No
Significant Non-Complier With a Compliance Schedule Universe:	No
Financial Assurance Required:	Not reported
Handler Date of Last Change:	20100312
Recognized Trader-Importer:	No
Recognized Trader-Exporter:	No
Importer of Spent Lead Acid Batteries:	No
Exporter of Spent Lead Acid Batteries:	No
Recycler Activity Without Storage:	No
Manifest Broker:	No
Sub-Part P Indicator:	No

Hazardous Waste Summary:

Waste Code:	D001
Waste Description:	Ignitable Waste
Waste Code:	D002
Waste Description:	Corrosive Waste
Waste Code:	D003
Waste Description:	Reactive Waste
Waste Code:	D006
Waste Description:	Cadmium
Waste Code:	D008
Waste Description:	Lead

Handler - Owner Operator:

Owner/Operator Indicator:	Operator
Owner/Operator Name: COLONIAL GUILD	
Legal Status:	Private
Date Became Current:	19960228
Date Ended Current:	Not reported
Owner/Operator Address:	125 SISLER

OREGON BRASS WORKS (Continued) **1000236245**

Owner/Operator City,State,Zip: KINGWOOD, WV 26537
Owner/Operator Telephone: 304-329-1105
Owner/Operator Telephone Ext: Not reported
Owner/Operator Fax: Not reported
Owner/Operator Email: Not reported

Owner/Operator Indicator: Owner
Owner/Operator Name: COLONIAL GUILD
Legal Status: Private
Date Became Current: 19990322
Date Ended Current: Not reported
Owner/Operator Address: 125 SISLER
Owner/Operator City,State,Zip: KINGWOOD, WV 26537
Owner/Operator Telephone: 304-329-1105
Owner/Operator Telephone Ext: Not reported
Owner/Operator Fax: Not reported
Owner/Operator Email: Not reported

Owner/Operator Indicator: Operator
Owner/Operator Name: COLONIAL GUILD
Legal Status: Private
Date Became Current: 19990322
Date Ended Current: Not reported
Owner/Operator Address: 125 SISLER
Owner/Operator City,State,Zip: KINGWOOD, WV 26537
Owner/Operator Telephone: 304-329-1105
Owner/Operator Telephone Ext: Not reported
Owner/Operator Fax: Not reported
Owner/Operator Email: Not reported

Owner/Operator Indicator: Owner
Owner/Operator Name: COLONIAL GUILD
Legal Status: Private
Date Became Current: 19960228
Date Ended Current: Not reported
Owner/Operator Address: 125 SISLER
Owner/Operator City,State,Zip: KINGWOOD, WV 26537
Owner/Operator Telephone: 304-329-1105
Owner/Operator Telephone Ext: Not reported
Owner/Operator Fax: Not reported
Owner/Operator Email: Not reported

Owner/Operator Indicator: Owner
Owner/Operator Name: YORK BRONZE CO
Legal Status: Private
Date Became Current: 20020122
Date Ended Current: Not reported
Owner/Operator Address: 125 SISLER ST
Owner/Operator City,State,Zip: KINGWOOD, WV 26537
Owner/Operator Telephone: 304-329-1105
Owner/Operator Telephone Ext: Not reported
Owner/Operator Fax: Not reported
Owner/Operator Email: Not reported

Owner/Operator Indicator: Owner
Owner/Operator Name: COLONIAL GUILD
Legal Status: Private

OREGON BRASS WORKS (Continued) **1000236245**

Date Became Current: 19940228
Date Ended Current: Not reported
Owner/Operator Address: 125 SISLER
Owner/Operator City,State,Zip: KINGWOOD, WV 26537
Owner/Operator Telephone: 304-329-1105
Owner/Operator Telephone Ext: Not reported
Owner/Operator Fax: Not reported
Owner/Operator Email: Not reported

Owner/Operator Indicator: Operator
Owner/Operator Name: COLONIAL GUILD
Legal Status: Private
Date Became Current: 19950301
Date Ended Current: Not reported
Owner/Operator Address: 125 SISLER
Owner/Operator City,State,Zip: KINGWOOD, WV 26537
Owner/Operator Telephone: 304-329-1105
Owner/Operator Telephone Ext: Not reported
Owner/Operator Fax: Not reported
Owner/Operator Email: Not reported

Owner/Operator Indicator: Operator
Owner/Operator Name: COLONIAL GUILD
Legal Status: Private
Date Became Current: 19970227
Date Ended Current: Not reported
Owner/Operator Address: 125 SISLER
Owner/Operator City,State,Zip: KINGWOOD, WV 26537
Owner/Operator Telephone: 304-329-1105
Owner/Operator Telephone Ext: Not reported
Owner/Operator Fax: Not reported
Owner/Operator Email: Not reported

Owner/Operator Indicator: Operator
Owner/Operator Name: COLONIAL GUILD
Legal Status: Private
Date Became Current: 20010305
Date Ended Current: Not reported
Owner/Operator Address: 125 SISLER
Owner/Operator City,State,Zip: KINGWOOD, WV 26537
Owner/Operator Telephone: 304-329-1105
Owner/Operator Telephone Ext: Not reported
Owner/Operator Fax: Not reported
Owner/Operator Email: Not reported

Owner/Operator Indicator: Owner
Owner/Operator Name: COLONIAL GUILD
Legal Status: Private
Date Became Current: 19980305
Date Ended Current: Not reported
Owner/Operator Address: 125 SISLER
Owner/Operator City,State,Zip: KINGWOOD, WV 26537
Owner/Operator Telephone: 304-329-1105
Owner/Operator Telephone Ext: Not reported
Owner/Operator Fax: Not reported
Owner/Operator Email: Not reported

OREGON BRASS WORKS (Continued) **1000236245**

Owner/Operator Indicator: Owner
Owner/Operator Name: COLONIAL GUILD
Legal Status: Private
Date Became Current: 19920226
Date Ended Current: Not reported
Owner/Operator Address: 125 SISLER
Owner/Operator City,State,Zip: KINGWOOD, WV 26537
Owner/Operator Telephone: 304-329-1105
Owner/Operator Telephone Ext: Not reported
Owner/Operator Fax: Not reported
Owner/Operator Email: Not reported

Owner/Operator Indicator: Owner
Owner/Operator Name: COLONIAL GUILD
Legal Status: Private
Date Became Current: 19930216
Date Ended Current: Not reported
Owner/Operator Address: 125 SISLER
Owner/Operator City,State,Zip: KINGWOOD, WV 26537
Owner/Operator Telephone: 304-329-1105
Owner/Operator Telephone Ext: Not reported
Owner/Operator Fax: Not reported
Owner/Operator Email: Not reported

Owner/Operator Indicator: Owner
Owner/Operator Name: COLONIAL GUILD
Legal Status: Private
Date Became Current: 20010305
Date Ended Current: Not reported
Owner/Operator Address: 125 SISLER
Owner/Operator City,State,Zip: KINGWOOD, WV 26537
Owner/Operator Telephone: 304-329-1105
Owner/Operator Telephone Ext: Not reported
Owner/Operator Fax: Not reported
Owner/Operator Email: Not reported

Owner/Operator Indicator: Owner
Owner/Operator Name: COLONIAL GUILD
Legal Status: Private
Date Became Current: 19950301
Date Ended Current: Not reported
Owner/Operator Address: 125 SISLER
Owner/Operator City,State,Zip: KINGWOOD, WV 26537
Owner/Operator Telephone: 304-329-1105
Owner/Operator Telephone Ext: Not reported
Owner/Operator Fax: Not reported
Owner/Operator Email: Not reported

Owner/Operator Indicator: Owner
Owner/Operator Name: COLONIAL GUILD
Legal Status: Private
Date Became Current: 19970227
Date Ended Current: Not reported
Owner/Operator Address: 125 SISLER
Owner/Operator City,State,Zip: KINGWOOD, WV 26537
Owner/Operator Telephone: 304-329-1105
Owner/Operator Telephone Ext: Not reported

OREGON BRASS WORKS (Continued) **1000236245**

Owner/Operator Fax: Not reported
Owner/Operator Email: Not reported

Owner/Operator Indicator: Owner
Owner/Operator Name: YORK BRONZE CO
Legal Status: Private
Date Became Current: 20010305
Date Ended Current: Not reported
Owner/Operator Address: 125 SISLER ST
Owner/Operator City,State,Zip: KINGWOOD, WV 26537
Owner/Operator Telephone: 304-329-1105
Owner/Operator Telephone Ext: Not reported
Owner/Operator Fax: Not reported
Owner/Operator Email: Not reported

Owner/Operator Indicator: Owner
Owner/Operator Name: YORK BRONZE CO
Legal Status: Private
Date Became Current: 20020123
Date Ended Current: Not reported
Owner/Operator Address: 125 SISLER ST
Owner/Operator City,State,Zip: KINGWOOD, WV 26537
Owner/Operator Telephone: 304-329-1105
Owner/Operator Telephone Ext: Not reported
Owner/Operator Fax: Not reported
Owner/Operator Email: Not reported

Owner/Operator Indicator: Operator
Owner/Operator Name: COLONIAL GUILD
Legal Status: Private
Date Became Current: 19940228
Date Ended Current: Not reported
Owner/Operator Address: 125 SISLER
Owner/Operator City,State,Zip: KINGWOOD, WV 26537
Owner/Operator Telephone: 304-329-1105
Owner/Operator Telephone Ext: Not reported
Owner/Operator Fax: Not reported
Owner/Operator Email: Not reported

Owner/Operator Indicator: Operator
Owner/Operator Name: COLONIAL GUILD
Legal Status: Private
Date Became Current: 19980305
Date Ended Current: Not reported
Owner/Operator Address: 125 SISLER
Owner/Operator City,State,Zip: KINGWOOD, WV 26537
Owner/Operator Telephone: 304-329-1105
Owner/Operator Telephone Ext: Not reported
Owner/Operator Fax: Not reported
Owner/Operator Email: Not reported

Owner/Operator Indicator: Owner
Owner/Operator Name: YORK BRONZE CO
Legal Status: Private
Date Became Current: 20011023
Date Ended Current: Not reported
Owner/Operator Address: 125 SISLER ST

OREGON BRASS WORKS (Continued) **1000236245**

Owner/Operator City,State,Zip:	KINGWOOD, WV 26537
Owner/Operator Telephone:	304-329-1105
Owner/Operator Telephone Ext:	Not reported
Owner/Operator Fax:	Not reported
Owner/Operator Email:	Not reported

Historic Generators:

Receive Date:	19920226
Handler Name: OREGON BRASS WORKS	
Federal Waste Generator Description:	Not a generator, verified
State District Owner:	Not reported
Large Quantity Handler of Universal Waste:	No
Recognized Trader Importer:	No
Recognized Trader Exporter:	No
Spent Lead Acid Battery Importer:	No
Spent Lead Acid Battery Exporter:	No
Current Record:	No
Non Storage Recycler Activity:	Not reported
Electronic Manifest Broker:	Not reported

Receive Date:	19930216
Handler Name: OREGON BRASS WORKS	
Federal Waste Generator Description:	Not a generator, verified
State District Owner:	Not reported
Large Quantity Handler of Universal Waste:	No
Recognized Trader Importer:	No
Recognized Trader Exporter:	No
Spent Lead Acid Battery Importer:	No
Spent Lead Acid Battery Exporter:	No
Current Record:	No
Non Storage Recycler Activity:	Not reported
Electronic Manifest Broker:	Not reported

Receive Date:	19940228
Handler Name: OREGON BRASS WORKS	
Federal Waste Generator Description:	Not a generator, verified
State District Owner:	Not reported
Large Quantity Handler of Universal Waste:	No
Recognized Trader Importer:	No
Recognized Trader Exporter:	No
Spent Lead Acid Battery Importer:	No
Spent Lead Acid Battery Exporter:	No
Current Record:	No
Non Storage Recycler Activity:	Not reported
Electronic Manifest Broker:	Not reported

Receive Date:	19950301
Handler Name: OREGON BRASS WORKS	
Federal Waste Generator Description:	Not a generator, verified
State District Owner:	Not reported
Large Quantity Handler of Universal Waste:	No
Recognized Trader Importer:	No
Recognized Trader Exporter:	No
Spent Lead Acid Battery Importer:	No
Spent Lead Acid Battery Exporter:	No
Current Record:	No
Non Storage Recycler Activity:	Not reported

OREGON BRASS WORKS (Continued) **1000236245**

Electronic Manifest Broker: Not reported

Receive Date: 19960228
Handler Name: OREGON BRASS WORKS
Federal Waste Generator Description: Not a generator, verified
State District Owner: Not reported
Large Quantity Handler of Universal Waste: No
Recognized Trader Importer: No
Recognized Trader Exporter: No
Spent Lead Acid Battery Importer: No
Spent Lead Acid Battery Exporter: No
Current Record: No
Non Storage Recycler Activity: Not reported
Electronic Manifest Broker: Not reported

Receive Date: 19970227
Handler Name: OREGON BRASS WORKS
Federal Waste Generator Description: Not a generator, verified
State District Owner: Not reported
Large Quantity Handler of Universal Waste: No
Recognized Trader Importer: No
Recognized Trader Exporter: No
Spent Lead Acid Battery Importer: No
Spent Lead Acid Battery Exporter: No
Current Record: No
Non Storage Recycler Activity: Not reported
Electronic Manifest Broker: Not reported

Receive Date: 19980305
Handler Name: OREGON BRASS WORKS
Federal Waste Generator Description: Not a generator, verified
State District Owner: Not reported
Large Quantity Handler of Universal Waste: No
Recognized Trader Importer: No
Recognized Trader Exporter: No
Spent Lead Acid Battery Importer: No
Spent Lead Acid Battery Exporter: No
Current Record: No
Non Storage Recycler Activity: Not reported
Electronic Manifest Broker: Not reported

Receive Date: 19990322
Handler Name: OREGON BRASS WORKS
Federal Waste Generator Description: Not a generator, verified
State District Owner: Not reported
Large Quantity Handler of Universal Waste: No
Recognized Trader Importer: No
Recognized Trader Exporter: No
Spent Lead Acid Battery Importer: No
Spent Lead Acid Battery Exporter: No
Current Record: No
Non Storage Recycler Activity: Not reported
Electronic Manifest Broker: Not reported

Receive Date: 20010305
Handler Name: OREGON BRASS WORKS
Federal Waste Generator Description: Not a generator, verified

OREGON BRASS WORKS (Continued) **1000236245**

State District Owner: Not reported
Large Quantity Handler of Universal Waste: No
Recognized Trader Importer: No
Recognized Trader Exporter: No
Spent Lead Acid Battery Importer: No
Spent Lead Acid Battery Exporter: No
Current Record: No
Non Storage Recycler Activity: Not reported
Electronic Manifest Broker: Not reported

Receive Date: 20010305
Handler Name: OREGON BRASS WORKS
Federal Waste Generator Description: Not a generator, verified
State District Owner: Not reported
Large Quantity Handler of Universal Waste: No
Recognized Trader Importer: No
Recognized Trader Exporter: No
Spent Lead Acid Battery Importer: No
Spent Lead Acid Battery Exporter: No
Current Record: No
Non Storage Recycler Activity: Not reported
Electronic Manifest Broker: Not reported

Receive Date: 20011023
Handler Name: OREGON BRASS WORKS
Federal Waste Generator Description: Not a generator, verified
State District Owner: Not reported
Large Quantity Handler of Universal Waste: No
Recognized Trader Importer: No
Recognized Trader Exporter: No
Spent Lead Acid Battery Importer: No
Spent Lead Acid Battery Exporter: No
Current Record: No
Non Storage Recycler Activity: Not reported
Electronic Manifest Broker: Not reported

Receive Date: 20020122
Handler Name: OREGON BRASS WORKS
Federal Waste Generator Description: Not a generator, verified
State District Owner: Not reported
Large Quantity Handler of Universal Waste: No
Recognized Trader Importer: No
Recognized Trader Exporter: No
Spent Lead Acid Battery Importer: No
Spent Lead Acid Battery Exporter: No
Current Record: No
Non Storage Recycler Activity: Not reported
Electronic Manifest Broker: Not reported

Receive Date: 20020123
Handler Name: OREGON BRASS WORKS
Federal Waste Generator Description: Not a generator, verified
State District Owner: Not reported
Large Quantity Handler of Universal Waste: No
Recognized Trader Importer: No
Recognized Trader Exporter: No
Spent Lead Acid Battery Importer: No

OREGON BRASS WORKS (Continued) **1000236245**

Spent Lead Acid Battery Exporter:	No
Current Record:	Yes
Non Storage Recycler Activity:	Not reported
Electronic Manifest Broker:	Not reported

Receive Date:	19900310
Handler Name: OREGON BRASS WORKS	
Federal Waste Generator Description:	Large Quantity Generator
State District Owner:	Not reported
Large Quantity Handler of Universal Waste:	No
Recognized Trader Importer:	No
Recognized Trader Exporter:	No
Spent Lead Acid Battery Importer:	No
Spent Lead Acid Battery Exporter:	No
Current Record:	No
Non Storage Recycler Activity:	Not reported
Electronic Manifest Broker:	Not reported

Receive Date:	19920301
Handler Name: OREGON BRASS WORKS	
Federal Waste Generator Description:	Large Quantity Generator
State District Owner:	Not reported
Large Quantity Handler of Universal Waste:	No
Recognized Trader Importer:	No
Recognized Trader Exporter:	No
Spent Lead Acid Battery Importer:	No
Spent Lead Acid Battery Exporter:	No
Current Record:	No
Non Storage Recycler Activity:	Not reported
Electronic Manifest Broker:	Not reported

Receive Date:	19940301
Handler Name: OREGON BRASS WORKS	
Federal Waste Generator Description:	Large Quantity Generator
State District Owner:	Not reported
Large Quantity Handler of Universal Waste:	No
Recognized Trader Importer:	No
Recognized Trader Exporter:	No
Spent Lead Acid Battery Importer:	No
Spent Lead Acid Battery Exporter:	No
Current Record:	No
Non Storage Recycler Activity:	Not reported
Electronic Manifest Broker:	Not reported

Receive Date:	19960301
Handler Name: OREGON BRASS WORKS	
Federal Waste Generator Description:	Large Quantity Generator
State District Owner:	Not reported
Large Quantity Handler of Universal Waste:	No
Recognized Trader Importer:	No
Recognized Trader Exporter:	No
Spent Lead Acid Battery Importer:	No
Spent Lead Acid Battery Exporter:	No
Current Record:	No
Non Storage Recycler Activity:	Not reported
Electronic Manifest Broker:	Not reported

OREGON BRASS WORKS (Continued) **1000236245**

Receive Date: 19980301
Handler Name: OREGON BRASS WORKS
Federal Waste Generator Description: Large Quantity Generator
State District Owner: Not reported
Large Quantity Handler of Universal Waste: No
Recognized Trader Importer: No
Recognized Trader Exporter: No
Spent Lead Acid Battery Importer: No
Spent Lead Acid Battery Exporter: No
Current Record: No
Non Storage Recycler Activity: Not reported
Electronic Manifest Broker: Not reported

List of NAICS Codes and Descriptions:
NAICS Code: 331528
NAICS Description: Other Nonferrous Foundries (Except Die-Casting)

Has the Facility Received Notices of Violations:
Found Violation: Yes
Agency Which Determined Violation: State
Violation Short Description: TSD - Preparedness and Prevention
Date Violation was Determined: 19980318
Actual Return to Compliance Date: 19980713
Return to Compliance Qualifier: Observed
Violation Responsible Agency: State
Scheduled Compliance Date: Not reported
Enforcement Identifier: 000
Date of Enforcement Action: 19980325
Enforcement Responsible Agency: State
Enforcement Docket Number: Not reported
Enforcement Attorney: OR
Corrective Action Component: No
Appeal Initiated Date: Not reported
Appeal Resolution Date: Not reported
Disposition Status Date: Not reported
Disposition Status: Not reported
Disposition Status Description: Not reported
Consent/Final Order Sequence Number: Not reported
Consent/Final Order Respondent Name: Not reported
Consent/Final Order Lead Agency: Not reported
Enforcement Type: NOTICE OF NONCOMPLIANCE
Enforcement Responsible Person: ORPDC
Enforcement Responsible Sub-Organization: NWR
SEP Sequence Number: Not reported
SEP Expenditure Amount: Not reported
SEP Scheduled Completion Date: Not reported
SEP Actual Date: Not reported
SEP Defaulted Date: Not reported
SEP Type: Not reported
SEP Type Description: Not reported
Proposed Amount: Not reported
Final Monetary Amount: Not reported
Paid Amount: Not reported
Final Count: Not reported
Final Amount: Not reported

OREGON BRASS WORKS (Continued) **1000236245**

Found Violation:	Yes
Agency Which Determined Violation:	State
Violation Short Description:	TSD - Container Use and Management
Date Violation was Determined:	19980318
Actual Return to Compliance Date:	19980713
Return to Compliance Qualifier:	Observed
Violation Responsible Agency:	State
Scheduled Compliance Date:	19980622
Enforcement Identifier:	000
Date of Enforcement Action:	19980602
Enforcement Responsible Agency:	State
Enforcement Docket Number:	Not reported
Enforcement Attorney:	OR
Corrective Action Component:	No
Appeal Initiated Date:	Not reported
Appeal Resolution Date:	Not reported
Disposition Status Date:	Not reported
Disposition Status:	Not reported
Disposition Status Description:	Not reported
Consent/Final Order Sequence Number:	Not reported
Consent/Final Order Respondent Name:	Not reported
Consent/Final Order Lead Agency:	Not reported
Enforcement Type:	INITIAL 3008(A) CP/CO ORDER
Enforcement Responsible Person:	ORPDC
Enforcement Responsible Sub-Organization:	NWR
SEP Sequence Number:	Not reported
SEP Expenditure Amount:	Not reported
SEP Scheduled Completion Date:	Not reported
SEP Actual Date:	Not reported
SEP Defaulted Date:	Not reported
SEP Type:	Not reported
SEP Type Description:	Not reported
Proposed Amount:	2776
Final Monetary Amount:	2776
Paid Amount:	2776
Final Count:	1
Final Amount:	2776

Found Violation:	Yes
Agency Which Determined Violation:	State
Violation Short Description:	Generators - Records/Reporting
Date Violation was Determined:	19980318
Actual Return to Compliance Date:	19980713
Return to Compliance Qualifier:	Observed
Violation Responsible Agency:	State
Scheduled Compliance Date:	Not reported
Enforcement Identifier:	000
Date of Enforcement Action:	19980325
Enforcement Responsible Agency:	State
Enforcement Docket Number:	Not reported
Enforcement Attorney:	OR
Corrective Action Component:	No
Appeal Initiated Date:	Not reported
Appeal Resolution Date:	Not reported
Disposition Status Date:	Not reported
Disposition Status:	Not reported
Disposition Status Description:	Not reported

OREGON BRASS WORKS (Continued) **1000236245**

Consent/Final Order Sequence Number:	Not reported
Consent/Final Order Respondent Name:	Not reported
Consent/Final Order Lead Agency:	Not reported
Enforcement Type:	NOTICE OF NONCOMPLIANCE
Enforcement Responsible Person:	ORPDC
Enforcement Responsible Sub-Organization:	NWR
SEP Sequence Number:	Not reported
SEP Expenditure Amount:	Not reported
SEP Scheduled Completion Date:	Not reported
SEP Actual Date:	Not reported
SEP Defaulted Date:	Not reported
SEP Type:	Not reported
SEP Type Description:	Not reported
Proposed Amount:	Not reported
Final Monetary Amount:	Not reported
Paid Amount:	Not reported
Final Count:	Not reported
Final Amount:	Not reported

Found Violation:	Yes
Agency Which Determined Violation:	State
Violation Short Description:	Generators - Records/Reporting
Date Violation was Determined:	19980318
Actual Return to Compliance Date:	19980713
Return to Compliance Qualifier:	Observed
Violation Responsible Agency:	State
Scheduled Compliance Date:	19980622
Enforcement Identifier:	000
Date of Enforcement Action:	19980602
Enforcement Responsible Agency:	State
Enforcement Docket Number:	Not reported
Enforcement Attorney:	OR
Corrective Action Component:	No
Appeal Initiated Date:	Not reported
Appeal Resolution Date:	Not reported
Disposition Status Date:	Not reported
Disposition Status:	Not reported
Disposition Status Description:	Not reported
Consent/Final Order Sequence Number:	Not reported
Consent/Final Order Respondent Name:	Not reported
Consent/Final Order Lead Agency:	Not reported
Enforcement Type:	INITIAL 3008(A) CP/CO ORDER
Enforcement Responsible Person:	ORPDC
Enforcement Responsible Sub-Organization:	NWR
SEP Sequence Number:	Not reported
SEP Expenditure Amount:	Not reported
SEP Scheduled Completion Date:	Not reported
SEP Actual Date:	Not reported
SEP Defaulted Date:	Not reported
SEP Type:	Not reported
SEP Type Description:	Not reported
Proposed Amount:	2776
Final Monetary Amount:	2776
Paid Amount:	2776
Final Count:	1
Final Amount:	2776

OREGON BRASS WORKS (Continued) **1000236245**

Found Violation:	Yes
Agency Which Determined Violation:	State
Violation Short Description:	TSD - Preparedness and Prevention
Date Violation was Determined:	19980318
Actual Return to Compliance Date:	19980713
Return to Compliance Qualifier:	Observed
Violation Responsible Agency:	State
Scheduled Compliance Date:	19980622
Enforcement Identifier:	000
Date of Enforcement Action:	19980602
Enforcement Responsible Agency:	State
Enforcement Docket Number:	Not reported
Enforcement Attorney:	OR
Corrective Action Component:	No
Appeal Initiated Date:	Not reported
Appeal Resolution Date:	Not reported
Disposition Status Date:	Not reported
Disposition Status:	Not reported
Disposition Status Description:	Not reported
Consent/Final Order Sequence Number:	Not reported
Consent/Final Order Respondent Name:	Not reported
Consent/Final Order Lead Agency:	Not reported
Enforcement Type:	INITIAL 3008(A) CP/CO ORDER
Enforcement Responsible Person:	ORPDC
Enforcement Responsible Sub-Organization:	NWR
SEP Sequence Number:	Not reported
SEP Expenditure Amount:	Not reported
SEP Scheduled Completion Date:	Not reported
SEP Actual Date:	Not reported
SEP Defaulted Date:	Not reported
SEP Type:	Not reported
SEP Type Description:	Not reported
Proposed Amount:	2776
Final Monetary Amount:	2776
Paid Amount:	2776
Final Count:	1
Final Amount:	2776

Found Violation:	Yes
Agency Which Determined Violation:	State
Violation Short Description:	TSD - Container Use and Management
Date Violation was Determined:	19980318
Actual Return to Compliance Date:	19980713
Return to Compliance Qualifier:	Observed
Violation Responsible Agency:	State
Scheduled Compliance Date:	Not reported
Enforcement Identifier:	000
Date of Enforcement Action:	19980325
Enforcement Responsible Agency:	State
Enforcement Docket Number:	Not reported
Enforcement Attorney:	OR
Corrective Action Component:	No
Appeal Initiated Date:	Not reported
Appeal Resolution Date:	Not reported
Disposition Status Date:	Not reported
Disposition Status:	Not reported
Disposition Status Description:	Not reported

OREGON BRASS WORKS (Continued) **1000236245**

Consent/Final Order Sequence Number: Not reported
Consent/Final Order Respondent Name: Not reported
Consent/Final Order Lead Agency: Not reported
Enforcement Type: NOTICE OF NONCOMPLIANCE
Enforcement Responsible Person: ORPDC
Enforcement Responsible Sub-Organization: NWR
SEP Sequence Number: Not reported
SEP Expenditure Amount: Not reported
SEP Scheduled Completion Date: Not reported
SEP Actual Date: Not reported
SEP Defaulted Date: Not reported
SEP Type: Not reported
SEP Type Description: Not reported
Proposed Amount: Not reported
Final Monetary Amount: Not reported
Paid Amount: Not reported
Final Count: Not reported
Final Amount: Not reported

Found Violation: Yes
Agency Which Determined Violation: State
Violation Short Description: TSD - Container Use and Management
Date Violation was Determined: 19950201
Actual Return to Compliance Date: 19950511
Return to Compliance Qualifier: Observed
Violation Responsible Agency: State
Scheduled Compliance Date: Not reported
Enforcement Identifier: 000
Date of Enforcement Action: 19950327
Enforcement Responsible Agency: State
Enforcement Docket Number: Not reported
Enforcement Attorney: OR
Corrective Action Component: No
Appeal Initiated Date: Not reported
Appeal Resolution Date: Not reported
Disposition Status Date: Not reported
Disposition Status: Not reported
Disposition Status Description: Not reported
Consent/Final Order Sequence Number: Not reported
Consent/Final Order Respondent Name: Not reported
Consent/Final Order Lead Agency: Not reported
Enforcement Type: INITIAL 3008(A) CP/CO ORDER
Enforcement Responsible Person: ORPDC
Enforcement Responsible Sub-Organization: NWR
SEP Sequence Number: Not reported
SEP Expenditure Amount: Not reported
SEP Scheduled Completion Date: Not reported
SEP Actual Date: Not reported
SEP Defaulted Date: Not reported
SEP Type: Not reported
SEP Type Description: Not reported
Proposed Amount: 1000
Final Monetary Amount: Not reported
Paid Amount: Not reported
Final Count: Not reported
Final Amount: Not reported

OREGON BRASS WORKS (Continued) **1000236245**

Found Violation:	Yes
Agency Which Determined Violation:	State
Violation Short Description:	Generators - General
Date Violation was Determined:	19950201
Actual Return to Compliance Date:	19950511
Return to Compliance Qualifier:	Observed
Violation Responsible Agency:	State
Scheduled Compliance Date:	Not reported
Enforcement Identifier:	000
Date of Enforcement Action:	19950327
Enforcement Responsible Agency:	State
Enforcement Docket Number:	Not reported
Enforcement Attorney:	OR
Corrective Action Component:	No
Appeal Initiated Date:	Not reported
Appeal Resolution Date:	Not reported
Disposition Status Date:	Not reported
Disposition Status:	Not reported
Disposition Status Description:	Not reported
Consent/Final Order Sequence Number:	Not reported
Consent/Final Order Respondent Name:	Not reported
Consent/Final Order Lead Agency:	Not reported
Enforcement Type:	INITIAL 3008(A) CP/CO ORDER
Enforcement Responsible Person:	ORPDC
Enforcement Responsible Sub-Organization:	NWR
SEP Sequence Number:	Not reported
SEP Expenditure Amount:	Not reported
SEP Scheduled Completion Date:	Not reported
SEP Actual Date:	Not reported
SEP Defaulted Date:	Not reported
SEP Type:	Not reported
SEP Type Description:	Not reported
Proposed Amount:	1000
Final Monetary Amount:	Not reported
Paid Amount:	Not reported
Final Count:	Not reported
Final Amount:	Not reported

Found Violation:	Yes
Agency Which Determined Violation:	State
Violation Short Description:	TSD - Tank System Standards
Date Violation was Determined:	19950201
Actual Return to Compliance Date:	19950511
Return to Compliance Qualifier:	Observed
Violation Responsible Agency:	State
Scheduled Compliance Date:	Not reported
Enforcement Identifier:	000
Date of Enforcement Action:	19950327
Enforcement Responsible Agency:	State
Enforcement Docket Number:	Not reported
Enforcement Attorney:	OR
Corrective Action Component:	No
Appeal Initiated Date:	Not reported
Appeal Resolution Date:	Not reported
Disposition Status Date:	Not reported
Disposition Status:	Not reported
Disposition Status Description:	Not reported

OREGON BRASS WORKS (Continued) **1000236245**

Consent/Final Order Sequence Number:	Not reported
Consent/Final Order Respondent Name:	Not reported
Consent/Final Order Lead Agency:	Not reported
Enforcement Type:	INITIAL 3008(A) CP/CO ORDER
Enforcement Responsible Person:	ORPDC
Enforcement Responsible Sub-Organization:	NWR
SEP Sequence Number:	Not reported
SEP Expenditure Amount:	Not reported
SEP Scheduled Completion Date:	Not reported
SEP Actual Date:	Not reported
SEP Defaulted Date:	Not reported
SEP Type:	Not reported
SEP Type Description:	Not reported
Proposed Amount:	1000
Final Monetary Amount:	Not reported
Paid Amount:	Not reported
Final Count:	Not reported
Final Amount:	Not reported

Found Violation:	Yes
Agency Which Determined Violation:	State
Violation Short Description:	TSD - Tank System Standards
Date Violation was Determined:	19950201
Actual Return to Compliance Date:	19950511
Return to Compliance Qualifier:	Observed
Violation Responsible Agency:	State
Scheduled Compliance Date:	Not reported
Enforcement Identifier:	000
Date of Enforcement Action:	19950314
Enforcement Responsible Agency:	State
Enforcement Docket Number:	Not reported
Enforcement Attorney:	OR
Corrective Action Component:	No
Appeal Initiated Date:	Not reported
Appeal Resolution Date:	Not reported
Disposition Status Date:	Not reported
Disposition Status:	Not reported
Disposition Status Description:	Not reported
Consent/Final Order Sequence Number:	Not reported
Consent/Final Order Respondent Name:	Not reported
Consent/Final Order Lead Agency:	Not reported
Enforcement Type:	NOTICE OF NONCOMPLIANCE
Enforcement Responsible Person:	ORPDC
Enforcement Responsible Sub-Organization:	NWR
SEP Sequence Number:	Not reported
SEP Expenditure Amount:	Not reported
SEP Scheduled Completion Date:	Not reported
SEP Actual Date:	Not reported
SEP Defaulted Date:	Not reported
SEP Type:	Not reported
SEP Type Description:	Not reported
Proposed Amount:	Not reported
Final Monetary Amount:	Not reported
Paid Amount:	Not reported
Final Count:	Not reported
Final Amount:	Not reported

OREGON BRASS WORKS (Continued) **1000236245**

Found Violation:	Yes
Agency Which Determined Violation:	State
Violation Short Description:	TSD - Container Use and Management
Date Violation was Determined:	19950201
Actual Return to Compliance Date:	19950511
Return to Compliance Qualifier:	Observed
Violation Responsible Agency:	State
Scheduled Compliance Date:	Not reported
Enforcement Identifier:	000
Date of Enforcement Action:	19950327
Enforcement Responsible Agency:	State
Enforcement Docket Number:	Not reported
Enforcement Attorney:	OR
Corrective Action Component:	No
Appeal Initiated Date:	Not reported
Appeal Resolution Date:	Not reported
Disposition Status Date:	Not reported
Disposition Status:	Not reported
Disposition Status Description:	Not reported
Consent/Final Order Sequence Number:	Not reported
Consent/Final Order Respondent Name:	Not reported
Consent/Final Order Lead Agency:	Not reported
Enforcement Type:	INITIAL 3008(A) CP/CO ORDER
Enforcement Responsible Person:	ORPDC
Enforcement Responsible Sub-Organization:	NWR
SEP Sequence Number:	Not reported
SEP Expenditure Amount:	Not reported
SEP Scheduled Completion Date:	Not reported
SEP Actual Date:	Not reported
SEP Defaulted Date:	Not reported
SEP Type:	Not reported
SEP Type Description:	Not reported
Proposed Amount:	1000
Final Monetary Amount:	Not reported
Paid Amount:	Not reported
Final Count:	Not reported
Final Amount:	Not reported

Found Violation:	Yes
Agency Which Determined Violation:	State
Violation Short Description:	TSD - Preparedness and Prevention
Date Violation was Determined:	19950201
Actual Return to Compliance Date:	19950511
Return to Compliance Qualifier:	Observed
Violation Responsible Agency:	State
Scheduled Compliance Date:	Not reported
Enforcement Identifier:	000
Date of Enforcement Action:	19950327
Enforcement Responsible Agency:	State
Enforcement Docket Number:	Not reported
Enforcement Attorney:	OR
Corrective Action Component:	No
Appeal Initiated Date:	Not reported
Appeal Resolution Date:	Not reported
Disposition Status Date:	Not reported
Disposition Status:	Not reported
Disposition Status Description:	Not reported

OREGON BRASS WORKS (Continued) **1000236245**

Consent/Final Order Sequence Number: Not reported
Consent/Final Order Respondent Name: Not reported
Consent/Final Order Lead Agency: Not reported
Enforcement Type: INITIAL 3008(A) CP/CO ORDER
Enforcement Responsible Person: ORPDC
Enforcement Responsible Sub-Organization: NWR
SEP Sequence Number: Not reported
SEP Expenditure Amount: Not reported
SEP Scheduled Completion Date: Not reported
SEP Actual Date: Not reported
SEP Defaulted Date: Not reported
SEP Type: Not reported
SEP Type Description: Not reported
Proposed Amount: 1000
Final Monetary Amount: Not reported
Paid Amount: Not reported
Final Count: Not reported
Final Amount: Not reported

Found Violation: Yes
Agency Which Determined Violation: State
Violation Short Description: TSD - Preparedness and Prevention
Date Violation was Determined: 19950201
Actual Return to Compliance Date: 19950511
Return to Compliance Qualifier: Observed
Violation Responsible Agency: State
Scheduled Compliance Date: Not reported
Enforcement Identifier: 000
Date of Enforcement Action: 19950314
Enforcement Responsible Agency: State
Enforcement Docket Number: Not reported
Enforcement Attorney: OR
Corrective Action Component: No
Appeal Initiated Date: Not reported
Appeal Resolution Date: Not reported
Disposition Status Date: Not reported
Disposition Status: Not reported
Disposition Status Description: Not reported
Consent/Final Order Sequence Number: Not reported
Consent/Final Order Respondent Name: Not reported
Consent/Final Order Lead Agency: Not reported
Enforcement Type: NOTICE OF NONCOMPLIANCE
Enforcement Responsible Person: ORPDC
Enforcement Responsible Sub-Organization: NWR
SEP Sequence Number: Not reported
SEP Expenditure Amount: Not reported
SEP Scheduled Completion Date: Not reported
SEP Actual Date: Not reported
SEP Defaulted Date: Not reported
SEP Type: Not reported
SEP Type Description: Not reported
Proposed Amount: Not reported
Final Monetary Amount: Not reported
Paid Amount: Not reported
Final Count: Not reported
Final Amount: Not reported

OREGON BRASS WORKS (Continued) **1000236245**

Found Violation:	Yes
Agency Which Determined Violation:	State
Violation Short Description:	TSD - Tank System Standards
Date Violation was Determined:	19950201
Actual Return to Compliance Date:	19950511
Return to Compliance Qualifier:	Observed
Violation Responsible Agency:	State
Scheduled Compliance Date:	19950527
Enforcement Identifier:	02
Date of Enforcement Action:	19950427
Enforcement Responsible Agency:	State
Enforcement Docket Number:	Not reported
Enforcement Attorney:	OR
Corrective Action Component:	No
Appeal Initiated Date:	Not reported
Appeal Resolution Date:	Not reported
Disposition Status Date:	Not reported
Disposition Status:	Not reported
Disposition Status Description:	Not reported
Consent/Final Order Sequence Number:	Not reported
Consent/Final Order Respondent Name:	Not reported
Consent/Final Order Lead Agency:	Not reported
Enforcement Type:	INITIAL 3008(A) CP/CO ORDER
Enforcement Responsible Person:	ORPDC
Enforcement Responsible Sub-Organization:	NWR
SEP Sequence Number:	Not reported
SEP Expenditure Amount:	Not reported
SEP Scheduled Completion Date:	Not reported
SEP Actual Date:	Not reported
SEP Defaulted Date:	Not reported
SEP Type:	Not reported
SEP Type Description:	Not reported
Proposed Amount:	Not reported
Final Monetary Amount:	1000
Paid Amount:	1000
Final Count:	1
Final Amount:	1000

Found Violation:	Yes
Agency Which Determined Violation:	State
Violation Short Description:	TSD - Container Use and Management
Date Violation was Determined:	19950201
Actual Return to Compliance Date:	19950511
Return to Compliance Qualifier:	Observed
Violation Responsible Agency:	State
Scheduled Compliance Date:	19950527
Enforcement Identifier:	02
Date of Enforcement Action:	19950427
Enforcement Responsible Agency:	State
Enforcement Docket Number:	Not reported
Enforcement Attorney:	OR
Corrective Action Component:	No
Appeal Initiated Date:	Not reported
Appeal Resolution Date:	Not reported
Disposition Status Date:	Not reported
Disposition Status:	Not reported
Disposition Status Description:	Not reported

OREGON BRASS WORKS (Continued) **1000236245**

Consent/Final Order Sequence Number:	Not reported
Consent/Final Order Respondent Name:	Not reported
Consent/Final Order Lead Agency:	Not reported
Enforcement Type:	INITIAL 3008(A) CP/CO ORDER
Enforcement Responsible Person:	ORPDC
Enforcement Responsible Sub-Organization:	NWR
SEP Sequence Number:	Not reported
SEP Expenditure Amount:	Not reported
SEP Scheduled Completion Date:	Not reported
SEP Actual Date:	Not reported
SEP Defaulted Date:	Not reported
SEP Type:	Not reported
SEP Type Description:	Not reported
Proposed Amount:	Not reported
Final Monetary Amount:	1000
Paid Amount:	1000
Final Count:	1
Final Amount:	1000

Found Violation:	Yes
Agency Which Determined Violation:	State
Violation Short Description:	LDR - General
Date Violation was Determined:	19950201
Actual Return to Compliance Date:	19950505
Return to Compliance Qualifier:	Observed
Violation Responsible Agency:	State
Scheduled Compliance Date:	Not reported
Enforcement Identifier:	000
Date of Enforcement Action:	19950314
Enforcement Responsible Agency:	State
Enforcement Docket Number:	Not reported
Enforcement Attorney:	OR
Corrective Action Component:	No
Appeal Initiated Date:	Not reported
Appeal Resolution Date:	Not reported
Disposition Status Date:	Not reported
Disposition Status:	Not reported
Disposition Status Description:	Not reported
Consent/Final Order Sequence Number:	Not reported
Consent/Final Order Respondent Name:	Not reported
Consent/Final Order Lead Agency:	Not reported
Enforcement Type:	NOTICE OF NONCOMPLIANCE
Enforcement Responsible Person:	ORPDC
Enforcement Responsible Sub-Organization:	NWR
SEP Sequence Number:	Not reported
SEP Expenditure Amount:	Not reported
SEP Scheduled Completion Date:	Not reported
SEP Actual Date:	Not reported
SEP Defaulted Date:	Not reported
SEP Type:	Not reported
SEP Type Description:	Not reported
Proposed Amount:	Not reported
Final Monetary Amount:	Not reported
Paid Amount:	Not reported
Final Count:	Not reported
Final Amount:	Not reported

OREGON BRASS WORKS (Continued) **1000236245**

Found Violation:	Yes
Agency Which Determined Violation:	State
Violation Short Description:	Generators - Records/Reporting
Date Violation was Determined:	19950201
Actual Return to Compliance Date:	19950511
Return to Compliance Qualifier:	Observed
Violation Responsible Agency:	State
Scheduled Compliance Date:	Not reported
Enforcement Identifier:	000
Date of Enforcement Action:	19950327
Enforcement Responsible Agency:	State
Enforcement Docket Number:	Not reported
Enforcement Attorney:	OR
Corrective Action Component:	No
Appeal Initiated Date:	Not reported
Appeal Resolution Date:	Not reported
Disposition Status Date:	Not reported
Disposition Status:	Not reported
Disposition Status Description:	Not reported
Consent/Final Order Sequence Number:	Not reported
Consent/Final Order Respondent Name:	Not reported
Consent/Final Order Lead Agency:	Not reported
Enforcement Type:	INITIAL 3008(A) CP/CO ORDER
Enforcement Responsible Person:	ORPDC
Enforcement Responsible Sub-Organization:	NWR
SEP Sequence Number:	Not reported
SEP Expenditure Amount:	Not reported
SEP Scheduled Completion Date:	Not reported
SEP Actual Date:	Not reported
SEP Defaulted Date:	Not reported
SEP Type:	Not reported
SEP Type Description:	Not reported
Proposed Amount:	1000
Final Monetary Amount:	Not reported
Paid Amount:	Not reported
Final Count:	Not reported
Final Amount:	Not reported

Found Violation:	Yes
Agency Which Determined Violation:	State
Violation Short Description:	Generators - Records/Reporting
Date Violation was Determined:	19950201
Actual Return to Compliance Date:	19950511
Return to Compliance Qualifier:	Observed
Violation Responsible Agency:	State
Scheduled Compliance Date:	Not reported
Enforcement Identifier:	000
Date of Enforcement Action:	19950314
Enforcement Responsible Agency:	State
Enforcement Docket Number:	Not reported
Enforcement Attorney:	OR
Corrective Action Component:	No
Appeal Initiated Date:	Not reported
Appeal Resolution Date:	Not reported
Disposition Status Date:	Not reported
Disposition Status:	Not reported
Disposition Status Description:	Not reported

OREGON BRASS WORKS (Continued) **1000236245**

Consent/Final Order Sequence Number: Not reported
Consent/Final Order Respondent Name: Not reported
Consent/Final Order Lead Agency: Not reported
Enforcement Type: NOTICE OF NONCOMPLIANCE
Enforcement Responsible Person: ORPDC
Enforcement Responsible Sub-Organization: NWR
SEP Sequence Number: Not reported
SEP Expenditure Amount: Not reported
SEP Scheduled Completion Date: Not reported
SEP Actual Date: Not reported
SEP Defaulted Date: Not reported
SEP Type: Not reported
SEP Type Description: Not reported
Proposed Amount: Not reported
Final Monetary Amount: Not reported
Paid Amount: Not reported
Final Count: Not reported
Final Amount: Not reported

Found Violation: Yes
Agency Which Determined Violation: State
Violation Short Description: Generators - Records/Reporting
Date Violation was Determined: 19950201
Actual Return to Compliance Date: 19950511
Return to Compliance Qualifier: Observed
Violation Responsible Agency: State
Scheduled Compliance Date: Not reported
Enforcement Identifier: 02
Date of Enforcement Action: 19950427
Enforcement Responsible Agency: State
Enforcement Docket Number: Not reported
Enforcement Attorney: OR
Corrective Action Component: No
Appeal Initiated Date: Not reported
Appeal Resolution Date: Not reported
Disposition Status Date: Not reported
Disposition Status: Not reported
Disposition Status Description: Not reported
Consent/Final Order Sequence Number: Not reported
Consent/Final Order Respondent Name: Not reported
Consent/Final Order Lead Agency: Not reported
Enforcement Type: INITIAL 3008(A) CP/CO ORDER
Enforcement Responsible Person: ORPDC
Enforcement Responsible Sub-Organization: NWR
SEP Sequence Number: Not reported
SEP Expenditure Amount: Not reported
SEP Scheduled Completion Date: Not reported
SEP Actual Date: Not reported
SEP Defaulted Date: Not reported
SEP Type: Not reported
SEP Type Description: Not reported
Proposed Amount: Not reported
Final Monetary Amount: 1000
Paid Amount: 1000
Final Count: 1
Final Amount: 1000

OREGON BRASS WORKS (Continued) **1000236245**

Found Violation:	Yes
Agency Which Determined Violation:	State
Violation Short Description:	TSD - Container Use and Management
Date Violation was Determined:	19950201
Actual Return to Compliance Date:	19950511
Return to Compliance Qualifier:	Observed
Violation Responsible Agency:	State
Scheduled Compliance Date:	Not reported
Enforcement Identifier:	000
Date of Enforcement Action:	19950314
Enforcement Responsible Agency:	State
Enforcement Docket Number:	Not reported
Enforcement Attorney:	OR
Corrective Action Component:	No
Appeal Initiated Date:	Not reported
Appeal Resolution Date:	Not reported
Disposition Status Date:	Not reported
Disposition Status:	Not reported
Disposition Status Description:	Not reported
Consent/Final Order Sequence Number:	Not reported
Consent/Final Order Respondent Name:	Not reported
Consent/Final Order Lead Agency:	Not reported
Enforcement Type:	NOTICE OF NONCOMPLIANCE
Enforcement Responsible Person:	ORPDC
Enforcement Responsible Sub-Organization:	NWR
SEP Sequence Number:	Not reported
SEP Expenditure Amount:	Not reported
SEP Scheduled Completion Date:	Not reported
SEP Actual Date:	Not reported
SEP Defaulted Date:	Not reported
SEP Type:	Not reported
SEP Type Description:	Not reported
Proposed Amount:	Not reported
Final Monetary Amount:	Not reported
Paid Amount:	Not reported
Final Count:	Not reported
Final Amount:	Not reported

Found Violation:	Yes
Agency Which Determined Violation:	State
Violation Short Description:	TSD - Tank System Standards
Date Violation was Determined:	19950201
Actual Return to Compliance Date:	19950511
Return to Compliance Qualifier:	Observed
Violation Responsible Agency:	State
Scheduled Compliance Date:	Not reported
Enforcement Identifier:	000
Date of Enforcement Action:	19950327
Enforcement Responsible Agency:	State
Enforcement Docket Number:	Not reported
Enforcement Attorney:	OR
Corrective Action Component:	No
Appeal Initiated Date:	Not reported
Appeal Resolution Date:	Not reported
Disposition Status Date:	Not reported
Disposition Status:	Not reported
Disposition Status Description:	Not reported

OREGON BRASS WORKS (Continued) **1000236245**

Consent/Final Order Sequence Number: Not reported
Consent/Final Order Respondent Name: Not reported
Consent/Final Order Lead Agency: Not reported
Enforcement Type: INITIAL 3008(A) CP/CO ORDER
Enforcement Responsible Person: ORPDC
Enforcement Responsible Sub-Organization: NWR
SEP Sequence Number: Not reported
SEP Expenditure Amount: Not reported
SEP Scheduled Completion Date: Not reported
SEP Actual Date: Not reported
SEP Defaulted Date: Not reported
SEP Type: Not reported
SEP Type Description: Not reported
Proposed Amount: 1000
Final Monetary Amount: Not reported
Paid Amount: Not reported
Final Count: Not reported
Final Amount: Not reported

Found Violation: Yes
Agency Which Determined Violation: State
Violation Short Description: TSD - Preparedness and Prevention
Date Violation was Determined: 19950201
Actual Return to Compliance Date: 19950511
Return to Compliance Qualifier: Observed
Violation Responsible Agency: State
Scheduled Compliance Date: Not reported
Enforcement Identifier: 02
Date of Enforcement Action: 19950427
Enforcement Responsible Agency: State
Enforcement Docket Number: Not reported
Enforcement Attorney: OR
Corrective Action Component: No
Appeal Initiated Date: Not reported
Appeal Resolution Date: Not reported
Disposition Status Date: Not reported
Disposition Status: Not reported
Disposition Status Description: Not reported
Consent/Final Order Sequence Number: Not reported
Consent/Final Order Respondent Name: Not reported
Consent/Final Order Lead Agency: Not reported
Enforcement Type: INITIAL 3008(A) CP/CO ORDER
Enforcement Responsible Person: ORPDC
Enforcement Responsible Sub-Organization: NWR
SEP Sequence Number: Not reported
SEP Expenditure Amount: Not reported
SEP Scheduled Completion Date: Not reported
SEP Actual Date: Not reported
SEP Defaulted Date: Not reported
SEP Type: Not reported
SEP Type Description: Not reported
Proposed Amount: Not reported
Final Monetary Amount: 1000
Paid Amount: 1000
Final Count: 1
Final Amount: 1000

OREGON BRASS WORKS (Continued) **1000236245**

Found Violation:	Yes
Agency Which Determined Violation:	State
Violation Short Description:	LDR - General
Date Violation was Determined:	19950201
Actual Return to Compliance Date:	19950505
Return to Compliance Qualifier:	Observed
Violation Responsible Agency:	State
Scheduled Compliance Date:	Not reported
Enforcement Identifier:	000
Date of Enforcement Action:	19950327
Enforcement Responsible Agency:	State
Enforcement Docket Number:	Not reported
Enforcement Attorney:	OR
Corrective Action Component:	No
Appeal Initiated Date:	Not reported
Appeal Resolution Date:	Not reported
Disposition Status Date:	Not reported
Disposition Status:	Not reported
Disposition Status Description:	Not reported
Consent/Final Order Sequence Number:	Not reported
Consent/Final Order Respondent Name:	Not reported
Consent/Final Order Lead Agency:	Not reported
Enforcement Type:	INITIAL 3008(A) CP/CO ORDER
Enforcement Responsible Person:	ORPDC
Enforcement Responsible Sub-Organization:	NWR
SEP Sequence Number:	Not reported
SEP Expenditure Amount:	Not reported
SEP Scheduled Completion Date:	Not reported
SEP Actual Date:	Not reported
SEP Defaulted Date:	Not reported
SEP Type:	Not reported
SEP Type Description:	Not reported
Proposed Amount:	1000
Final Monetary Amount:	Not reported
Paid Amount:	Not reported
Final Count:	Not reported
Final Amount:	Not reported

Found Violation:	Yes
Agency Which Determined Violation:	State
Violation Short Description:	TSD - Tank System Standards
Date Violation was Determined:	19950201
Actual Return to Compliance Date:	19950511
Return to Compliance Qualifier:	Observed
Violation Responsible Agency:	State
Scheduled Compliance Date:	Not reported
Enforcement Identifier:	000
Date of Enforcement Action:	19950314
Enforcement Responsible Agency:	State
Enforcement Docket Number:	Not reported
Enforcement Attorney:	OR
Corrective Action Component:	No
Appeal Initiated Date:	Not reported
Appeal Resolution Date:	Not reported
Disposition Status Date:	Not reported
Disposition Status:	Not reported
Disposition Status Description:	Not reported

OREGON BRASS WORKS (Continued) **1000236245**

Consent/Final Order Sequence Number:	Not reported
Consent/Final Order Respondent Name:	Not reported
Consent/Final Order Lead Agency:	Not reported
Enforcement Type:	NOTICE OF NONCOMPLIANCE
Enforcement Responsible Person:	ORPDC
Enforcement Responsible Sub-Organization:	NWR
SEP Sequence Number:	Not reported
SEP Expenditure Amount:	Not reported
SEP Scheduled Completion Date:	Not reported
SEP Actual Date:	Not reported
SEP Defaulted Date:	Not reported
SEP Type:	Not reported
SEP Type Description:	Not reported
Proposed Amount:	Not reported
Final Monetary Amount:	Not reported
Paid Amount:	Not reported
Final Count:	Not reported
Final Amount:	Not reported

Found Violation:	Yes
Agency Which Determined Violation:	State
Violation Short Description:	TSD - Tank System Standards
Date Violation was Determined:	19950201
Actual Return to Compliance Date:	19950511
Return to Compliance Qualifier:	Observed
Violation Responsible Agency:	State
Scheduled Compliance Date:	19950527
Enforcement Identifier:	02
Date of Enforcement Action:	19950427
Enforcement Responsible Agency:	State
Enforcement Docket Number:	Not reported
Enforcement Attorney:	OR
Corrective Action Component:	No
Appeal Initiated Date:	Not reported
Appeal Resolution Date:	Not reported
Disposition Status Date:	Not reported
Disposition Status:	Not reported
Disposition Status Description:	Not reported
Consent/Final Order Sequence Number:	Not reported
Consent/Final Order Respondent Name:	Not reported
Consent/Final Order Lead Agency:	Not reported
Enforcement Type:	INITIAL 3008(A) CP/CO ORDER
Enforcement Responsible Person:	ORPDC
Enforcement Responsible Sub-Organization:	NWR
SEP Sequence Number:	Not reported
SEP Expenditure Amount:	Not reported
SEP Scheduled Completion Date:	Not reported
SEP Actual Date:	Not reported
SEP Defaulted Date:	Not reported
SEP Type:	Not reported
SEP Type Description:	Not reported
Proposed Amount:	Not reported
Final Monetary Amount:	1000
Paid Amount:	1000
Final Count:	1
Final Amount:	1000

OREGON BRASS WORKS (Continued) **1000236245**

Found Violation:	Yes
Agency Which Determined Violation:	State
Violation Short Description:	Generators - Manifest
Date Violation was Determined:	19950201
Actual Return to Compliance Date:	19950511
Return to Compliance Qualifier:	Observed
Violation Responsible Agency:	State
Scheduled Compliance Date:	Not reported
Enforcement Identifier:	000
Date of Enforcement Action:	19950314
Enforcement Responsible Agency:	State
Enforcement Docket Number:	Not reported
Enforcement Attorney:	OR
Corrective Action Component:	No
Appeal Initiated Date:	Not reported
Appeal Resolution Date:	Not reported
Disposition Status Date:	Not reported
Disposition Status:	Not reported
Disposition Status Description:	Not reported
Consent/Final Order Sequence Number:	Not reported
Consent/Final Order Respondent Name:	Not reported
Consent/Final Order Lead Agency:	Not reported
Enforcement Type:	NOTICE OF NONCOMPLIANCE
Enforcement Responsible Person:	ORPDC
Enforcement Responsible Sub-Organization:	NWR
SEP Sequence Number:	Not reported
SEP Expenditure Amount:	Not reported
SEP Scheduled Completion Date:	Not reported
SEP Actual Date:	Not reported
SEP Defaulted Date:	Not reported
SEP Type:	Not reported
SEP Type Description:	Not reported
Proposed Amount:	Not reported
Final Monetary Amount:	Not reported
Paid Amount:	Not reported
Final Count:	Not reported
Final Amount:	Not reported

Found Violation:	Yes
Agency Which Determined Violation:	State
Violation Short Description:	Generators - Manifest
Date Violation was Determined:	19950201
Actual Return to Compliance Date:	19950511
Return to Compliance Qualifier:	Observed
Violation Responsible Agency:	State
Scheduled Compliance Date:	Not reported
Enforcement Identifier:	02
Date of Enforcement Action:	19950427
Enforcement Responsible Agency:	State
Enforcement Docket Number:	Not reported
Enforcement Attorney:	OR
Corrective Action Component:	No
Appeal Initiated Date:	Not reported
Appeal Resolution Date:	Not reported
Disposition Status Date:	Not reported
Disposition Status:	Not reported
Disposition Status Description:	Not reported

OREGON BRASS WORKS (Continued) **1000236245**

Consent/Final Order Sequence Number: Not reported
Consent/Final Order Respondent Name: Not reported
Consent/Final Order Lead Agency: Not reported
Enforcement Type: INITIAL 3008(A) CP/CO ORDER
Enforcement Responsible Person: ORPDC
Enforcement Responsible Sub-Organization: NWR
SEP Sequence Number: Not reported
SEP Expenditure Amount: Not reported
SEP Scheduled Completion Date: Not reported
SEP Actual Date: Not reported
SEP Defaulted Date: Not reported
SEP Type: Not reported
SEP Type Description: Not reported
Proposed Amount: Not reported
Final Monetary Amount: 1000
Paid Amount: 1000
Final Count: 1
Final Amount: 1000

Found Violation: Yes
Agency Which Determined Violation: State
Violation Short Description: LDR - General
Date Violation was Determined: 19950201
Actual Return to Compliance Date: 19950505
Return to Compliance Qualifier: Observed
Violation Responsible Agency: State
Scheduled Compliance Date: Not reported
Enforcement Identifier: 02
Date of Enforcement Action: 19950427
Enforcement Responsible Agency: State
Enforcement Docket Number: Not reported
Enforcement Attorney: OR
Corrective Action Component: No
Appeal Initiated Date: Not reported
Appeal Resolution Date: Not reported
Disposition Status Date: Not reported
Disposition Status: Not reported
Disposition Status Description: Not reported
Consent/Final Order Sequence Number: Not reported
Consent/Final Order Respondent Name: Not reported
Consent/Final Order Lead Agency: Not reported
Enforcement Type: INITIAL 3008(A) CP/CO ORDER
Enforcement Responsible Person: ORPDC
Enforcement Responsible Sub-Organization: NWR
SEP Sequence Number: Not reported
SEP Expenditure Amount: Not reported
SEP Scheduled Completion Date: Not reported
SEP Actual Date: Not reported
SEP Defaulted Date: Not reported
SEP Type: Not reported
SEP Type Description: Not reported
Proposed Amount: Not reported
Final Monetary Amount: 1000
Paid Amount: 1000
Final Count: 1
Final Amount: 1000

OREGON BRASS WORKS (Continued) **1000236245**

Found Violation:	Yes
Agency Which Determined Violation:	State
Violation Short Description:	Generators - General
Date Violation was Determined:	19950201
Actual Return to Compliance Date:	19950511
Return to Compliance Qualifier:	Observed
Violation Responsible Agency:	State
Scheduled Compliance Date:	Not reported
Enforcement Identifier:	000
Date of Enforcement Action:	19950314
Enforcement Responsible Agency:	State
Enforcement Docket Number:	Not reported
Enforcement Attorney:	OR
Corrective Action Component:	No
Appeal Initiated Date:	Not reported
Appeal Resolution Date:	Not reported
Disposition Status Date:	Not reported
Disposition Status:	Not reported
Disposition Status Description:	Not reported
Consent/Final Order Sequence Number:	Not reported
Consent/Final Order Respondent Name:	Not reported
Consent/Final Order Lead Agency:	Not reported
Enforcement Type:	NOTICE OF NONCOMPLIANCE
Enforcement Responsible Person:	ORPDC
Enforcement Responsible Sub-Organization:	NWR
SEP Sequence Number:	Not reported
SEP Expenditure Amount:	Not reported
SEP Scheduled Completion Date:	Not reported
SEP Actual Date:	Not reported
SEP Defaulted Date:	Not reported
SEP Type:	Not reported
SEP Type Description:	Not reported
Proposed Amount:	Not reported
Final Monetary Amount:	Not reported
Paid Amount:	Not reported
Final Count:	Not reported
Final Amount:	Not reported

Found Violation:	Yes
Agency Which Determined Violation:	State
Violation Short Description:	LDR - General
Date Violation was Determined:	19950201
Actual Return to Compliance Date:	19950511
Return to Compliance Qualifier:	Observed
Violation Responsible Agency:	State
Scheduled Compliance Date:	Not reported
Enforcement Identifier:	000
Date of Enforcement Action:	19950314
Enforcement Responsible Agency:	State
Enforcement Docket Number:	Not reported
Enforcement Attorney:	OR
Corrective Action Component:	No
Appeal Initiated Date:	Not reported
Appeal Resolution Date:	Not reported
Disposition Status Date:	Not reported
Disposition Status:	Not reported
Disposition Status Description:	Not reported

OREGON BRASS WORKS (Continued) **1000236245**

Consent/Final Order Sequence Number:	Not reported
Consent/Final Order Respondent Name:	Not reported
Consent/Final Order Lead Agency:	Not reported
Enforcement Type:	NOTICE OF NONCOMPLIANCE
Enforcement Responsible Person:	ORPDC
Enforcement Responsible Sub-Organization:	NWR
SEP Sequence Number:	Not reported
SEP Expenditure Amount:	Not reported
SEP Scheduled Completion Date:	Not reported
SEP Actual Date:	Not reported
SEP Defaulted Date:	Not reported
SEP Type:	Not reported
SEP Type Description:	Not reported
Proposed Amount:	Not reported
Final Monetary Amount:	Not reported
Paid Amount:	Not reported
Final Count:	Not reported
Final Amount:	Not reported

Found Violation:	Yes
Agency Which Determined Violation:	State
Violation Short Description:	LDR - General
Date Violation was Determined:	19950201
Actual Return to Compliance Date:	19950511
Return to Compliance Qualifier:	Observed
Violation Responsible Agency:	State
Scheduled Compliance Date:	Not reported
Enforcement Identifier:	02
Date of Enforcement Action:	19950427
Enforcement Responsible Agency:	State
Enforcement Docket Number:	Not reported
Enforcement Attorney:	OR
Corrective Action Component:	No
Appeal Initiated Date:	Not reported
Appeal Resolution Date:	Not reported
Disposition Status Date:	Not reported
Disposition Status:	Not reported
Disposition Status Description:	Not reported
Consent/Final Order Sequence Number:	Not reported
Consent/Final Order Respondent Name:	Not reported
Consent/Final Order Lead Agency:	Not reported
Enforcement Type:	INITIAL 3008(A) CP/CO ORDER
Enforcement Responsible Person:	ORPDC
Enforcement Responsible Sub-Organization:	NWR
SEP Sequence Number:	Not reported
SEP Expenditure Amount:	Not reported
SEP Scheduled Completion Date:	Not reported
SEP Actual Date:	Not reported
SEP Defaulted Date:	Not reported
SEP Type:	Not reported
SEP Type Description:	Not reported
Proposed Amount:	Not reported
Final Monetary Amount:	1000
Paid Amount:	1000
Final Count:	1
Final Amount:	1000

OREGON BRASS WORKS (Continued) **1000236245**

Found Violation:	Yes
Agency Which Determined Violation:	State
Violation Short Description:	TSD - Container Use and Management
Date Violation was Determined:	19950201
Actual Return to Compliance Date:	19950511
Return to Compliance Qualifier:	Observed
Violation Responsible Agency:	State
Scheduled Compliance Date:	19950527
Enforcement Identifier:	02
Date of Enforcement Action:	19950427
Enforcement Responsible Agency:	State
Enforcement Docket Number:	Not reported
Enforcement Attorney:	OR
Corrective Action Component:	No
Appeal Initiated Date:	Not reported
Appeal Resolution Date:	Not reported
Disposition Status Date:	Not reported
Disposition Status:	Not reported
Disposition Status Description:	Not reported
Consent/Final Order Sequence Number:	Not reported
Consent/Final Order Respondent Name:	Not reported
Consent/Final Order Lead Agency:	Not reported
Enforcement Type:	INITIAL 3008(A) CP/CO ORDER
Enforcement Responsible Person:	ORPDC
Enforcement Responsible Sub-Organization:	NWR
SEP Sequence Number:	Not reported
SEP Expenditure Amount:	Not reported
SEP Scheduled Completion Date:	Not reported
SEP Actual Date:	Not reported
SEP Defaulted Date:	Not reported
SEP Type:	Not reported
SEP Type Description:	Not reported
Proposed Amount:	Not reported
Final Monetary Amount:	1000
Paid Amount:	1000
Final Count:	1
Final Amount:	1000

Found Violation:	Yes
Agency Which Determined Violation:	State
Violation Short Description:	Generators - Manifest
Date Violation was Determined:	19950201
Actual Return to Compliance Date:	19950511
Return to Compliance Qualifier:	Observed
Violation Responsible Agency:	State
Scheduled Compliance Date:	Not reported
Enforcement Identifier:	000
Date of Enforcement Action:	19950327
Enforcement Responsible Agency:	State
Enforcement Docket Number:	Not reported
Enforcement Attorney:	OR
Corrective Action Component:	No
Appeal Initiated Date:	Not reported
Appeal Resolution Date:	Not reported
Disposition Status Date:	Not reported
Disposition Status:	Not reported
Disposition Status Description:	Not reported

OREGON BRASS WORKS (Continued) **1000236245**

Consent/Final Order Sequence Number: Not reported
Consent/Final Order Respondent Name: Not reported
Consent/Final Order Lead Agency: Not reported
Enforcement Type: INITIAL 3008(A) CP/CO ORDER
Enforcement Responsible Person: ORPDC
Enforcement Responsible Sub-Organization: NWR
SEP Sequence Number: Not reported
SEP Expenditure Amount: Not reported
SEP Scheduled Completion Date: Not reported
SEP Actual Date: Not reported
SEP Defaulted Date: Not reported
SEP Type: Not reported
SEP Type Description: Not reported
Proposed Amount: 1000
Final Monetary Amount: Not reported
Paid Amount: Not reported
Final Count: Not reported
Final Amount: Not reported

Found Violation: Yes
Agency Which Determined Violation: State
Violation Short Description: LDR - General
Date Violation was Determined: 19950201
Actual Return to Compliance Date: 19950511
Return to Compliance Qualifier: Observed
Violation Responsible Agency: State
Scheduled Compliance Date: Not reported
Enforcement Identifier: 000
Date of Enforcement Action: 19950327
Enforcement Responsible Agency: State
Enforcement Docket Number: Not reported
Enforcement Attorney: OR
Corrective Action Component: No
Appeal Initiated Date: Not reported
Appeal Resolution Date: Not reported
Disposition Status Date: Not reported
Disposition Status: Not reported
Disposition Status Description: Not reported
Consent/Final Order Sequence Number: Not reported
Consent/Final Order Respondent Name: Not reported
Consent/Final Order Lead Agency: Not reported
Enforcement Type: INITIAL 3008(A) CP/CO ORDER
Enforcement Responsible Person: ORPDC
Enforcement Responsible Sub-Organization: NWR
SEP Sequence Number: Not reported
SEP Expenditure Amount: Not reported
SEP Scheduled Completion Date: Not reported
SEP Actual Date: Not reported
SEP Defaulted Date: Not reported
SEP Type: Not reported
SEP Type Description: Not reported
Proposed Amount: 1000
Final Monetary Amount: Not reported
Paid Amount: Not reported
Final Count: Not reported
Final Amount: Not reported

OREGON BRASS WORKS (Continued) **1000236245**

Found Violation:	Yes
Agency Which Determined Violation:	State
Violation Short Description:	Generators - General
Date Violation was Determined:	19950201
Actual Return to Compliance Date:	19950511
Return to Compliance Qualifier:	Observed
Violation Responsible Agency:	State
Scheduled Compliance Date:	19950527
Enforcement Identifier:	02
Date of Enforcement Action:	19950427
Enforcement Responsible Agency:	State
Enforcement Docket Number:	Not reported
Enforcement Attorney:	OR
Corrective Action Component:	No
Appeal Initiated Date:	Not reported
Appeal Resolution Date:	Not reported
Disposition Status Date:	Not reported
Disposition Status:	Not reported
Disposition Status Description:	Not reported
Consent/Final Order Sequence Number:	Not reported
Consent/Final Order Respondent Name:	Not reported
Consent/Final Order Lead Agency:	Not reported
Enforcement Type:	INITIAL 3008(A) CP/CO ORDER
Enforcement Responsible Person:	ORPDC
Enforcement Responsible Sub-Organization:	NWR
SEP Sequence Number:	Not reported
SEP Expenditure Amount:	Not reported
SEP Scheduled Completion Date:	Not reported
SEP Actual Date:	Not reported
SEP Defaulted Date:	Not reported
SEP Type:	Not reported
SEP Type Description:	Not reported
Proposed Amount:	Not reported
Final Monetary Amount:	1000
Paid Amount:	1000
Final Count:	1
Final Amount:	1000

Found Violation:	Yes
Agency Which Determined Violation:	State
Violation Short Description:	TSD - Container Use and Management
Date Violation was Determined:	19950201
Actual Return to Compliance Date:	19950511
Return to Compliance Qualifier:	Observed
Violation Responsible Agency:	State
Scheduled Compliance Date:	Not reported
Enforcement Identifier:	000
Date of Enforcement Action:	19950314
Enforcement Responsible Agency:	State
Enforcement Docket Number:	Not reported
Enforcement Attorney:	OR
Corrective Action Component:	No
Appeal Initiated Date:	Not reported
Appeal Resolution Date:	Not reported
Disposition Status Date:	Not reported
Disposition Status:	Not reported
Disposition Status Description:	Not reported

OREGON BRASS WORKS (Continued) **1000236245**

Consent/Final Order Sequence Number: Not reported
Consent/Final Order Respondent Name: Not reported
Consent/Final Order Lead Agency: Not reported
Enforcement Type: NOTICE OF NONCOMPLIANCE
Enforcement Responsible Person: ORPDC
Enforcement Responsible Sub-Organization: NWR
SEP Sequence Number: Not reported
SEP Expenditure Amount: Not reported
SEP Scheduled Completion Date: Not reported
SEP Actual Date: Not reported
SEP Defaulted Date: Not reported
SEP Type: Not reported
SEP Type Description: Not reported
Proposed Amount: Not reported
Final Monetary Amount: Not reported
Paid Amount: Not reported
Final Count: Not reported
Final Amount: Not reported

Found Violation: Yes
Agency Which Determined Violation: State
Violation Short Description: Generators - General
Date Violation was Determined: 19880202
Actual Return to Compliance Date: 19880712
Return to Compliance Qualifier: Observed
Violation Responsible Agency: State
Scheduled Compliance Date: 19880515
Enforcement Identifier: 002
Date of Enforcement Action: 19880406
Enforcement Responsible Agency: State
Enforcement Docket Number: Not reported
Enforcement Attorney: Not reported
Corrective Action Component: No
Appeal Initiated Date: Not reported
Appeal Resolution Date: Not reported
Disposition Status Date: Not reported
Disposition Status: Not reported
Disposition Status Description: Not reported
Consent/Final Order Sequence Number: Not reported
Consent/Final Order Respondent Name: Not reported
Consent/Final Order Lead Agency: Not reported
Enforcement Type: WRITTEN INFORMAL
Enforcement Responsible Person: Not reported
Enforcement Responsible Sub-Organization: Not reported
SEP Sequence Number: Not reported
SEP Expenditure Amount: Not reported
SEP Scheduled Completion Date: Not reported
SEP Actual Date: Not reported
SEP Defaulted Date: Not reported
SEP Type: Not reported
SEP Type Description: Not reported
Proposed Amount: Not reported
Final Monetary Amount: Not reported
Paid Amount: Not reported
Final Count: Not reported
Final Amount: Not reported

OREGON BRASS WORKS (Continued) **1000236245**

Found Violation:	Yes
Agency Which Determined Violation:	State
Violation Short Description:	Generators - Manifest
Date Violation was Determined:	19880202
Actual Return to Compliance Date:	19880712
Return to Compliance Qualifier:	Observed
Violation Responsible Agency:	State
Scheduled Compliance Date:	19880515
Enforcement Identifier:	002
Date of Enforcement Action:	19880406
Enforcement Responsible Agency:	State
Enforcement Docket Number:	Not reported
Enforcement Attorney:	Not reported
Corrective Action Component:	No
Appeal Initiated Date:	Not reported
Appeal Resolution Date:	Not reported
Disposition Status Date:	Not reported
Disposition Status:	Not reported
Disposition Status Description:	Not reported
Consent/Final Order Sequence Number:	Not reported
Consent/Final Order Respondent Name:	Not reported
Consent/Final Order Lead Agency:	Not reported
Enforcement Type:	WRITTEN INFORMAL
Enforcement Responsible Person:	Not reported
Enforcement Responsible Sub-Organization:	Not reported
SEP Sequence Number:	Not reported
SEP Expenditure Amount:	Not reported
SEP Scheduled Completion Date:	Not reported
SEP Actual Date:	Not reported
SEP Defaulted Date:	Not reported
SEP Type:	Not reported
SEP Type Description:	Not reported
Proposed Amount:	Not reported
Final Monetary Amount:	Not reported
Paid Amount:	Not reported
Final Count:	Not reported
Final Amount:	Not reported

Found Violation:	Yes
Agency Which Determined Violation:	State
Violation Short Description:	Generators - General
Date Violation was Determined:	19871105
Actual Return to Compliance Date:	19880712
Return to Compliance Qualifier:	Observed
Violation Responsible Agency:	State
Scheduled Compliance Date:	19871123
Enforcement Identifier:	001
Date of Enforcement Action:	19871109
Enforcement Responsible Agency:	State
Enforcement Docket Number:	Not reported
Enforcement Attorney:	Not reported
Corrective Action Component:	No
Appeal Initiated Date:	Not reported
Appeal Resolution Date:	Not reported
Disposition Status Date:	Not reported
Disposition Status:	Not reported
Disposition Status Description:	Not reported

OREGON BRASS WORKS (Continued) **1000236245**

Consent/Final Order Sequence Number: Not reported
Consent/Final Order Respondent Name: Not reported
Consent/Final Order Lead Agency: Not reported
Enforcement Type: WRITTEN INFORMAL
Enforcement Responsible Person: Not reported
Enforcement Responsible Sub-Organization: Not reported
SEP Sequence Number: Not reported
SEP Expenditure Amount: Not reported
SEP Scheduled Completion Date: Not reported
SEP Actual Date: Not reported
SEP Defaulted Date: Not reported
SEP Type: Not reported
SEP Type Description: Not reported
Proposed Amount: Not reported
Final Monetary Amount: Not reported
Paid Amount: Not reported
Final Count: Not reported
Final Amount: Not reported

Evaluation Action Summary:
Evaluation Date: 19980318
Evaluation Responsible Agency: State
Found Violation: Yes
Evaluation Type Description: COMPLIANCE EVALUATION INSPECTION
Evaluation Responsible Person Identifier: ORPDC
Evaluation Responsible Sub-Organization: NWR
Actual Return to Compliance Date: 19980713
Scheduled Compliance Date: Not reported
Date of Request: Not reported
Date Response Received: Not reported
Request Agency: Not reported
Former Citation: Not reported

Evaluation Date: 19980318
Evaluation Responsible Agency: State
Found Violation: Yes
Evaluation Type Description: COMPLIANCE EVALUATION INSPECTION
Evaluation Responsible Person Identifier: ORPDC
Evaluation Responsible Sub-Organization: NWR
Actual Return to Compliance Date: 19980713
Scheduled Compliance Date: 19980622
Date of Request: Not reported
Date Response Received: Not reported
Request Agency: Not reported
Former Citation: Not reported

Evaluation Date: 19980318
Evaluation Responsible Agency: State
Found Violation: Yes
Evaluation Type Description: COMPLIANCE EVALUATION INSPECTION
Evaluation Responsible Person Identifier: ORPDC
Evaluation Responsible Sub-Organization: NWR
Actual Return to Compliance Date: 19980713
Scheduled Compliance Date: Not reported
Date of Request: Not reported
Date Response Received: Not reported
Request Agency: Not reported

OREGON BRASS WORKS (Continued) **1000236245**

Former Citation:	Not reported
Evaluation Date:	19980318
Evaluation Responsible Agency:	State
Found Violation:	Yes
Evaluation Type Description:	COMPLIANCE EVALUATION INSPECTION
Evaluation Responsible Person Identifier:	ORPDC
Evaluation Responsible Sub-Organization:	NWR
Actual Return to Compliance Date:	19980713
Scheduled Compliance Date:	19980622
Date of Request:	Not reported
Date Response Received:	Not reported
Request Agency:	Not reported
Former Citation:	Not reported
Evaluation Date:	19980318
Evaluation Responsible Agency:	State
Found Violation:	Yes
Evaluation Type Description:	COMPLIANCE EVALUATION INSPECTION
Evaluation Responsible Person Identifier:	ORPDC
Evaluation Responsible Sub-Organization:	NWR
Actual Return to Compliance Date:	19980713
Scheduled Compliance Date:	19980622
Date of Request:	Not reported
Date Response Received:	Not reported
Request Agency:	Not reported
Former Citation:	Not reported
Evaluation Date:	19980318
Evaluation Responsible Agency:	State
Found Violation:	Yes
Evaluation Type Description:	COMPLIANCE EVALUATION INSPECTION
Evaluation Responsible Person Identifier:	ORPDC
Evaluation Responsible Sub-Organization:	NWR
Actual Return to Compliance Date:	19980713
Scheduled Compliance Date:	Not reported
Date of Request:	Not reported
Date Response Received:	Not reported
Request Agency:	Not reported
Former Citation:	Not reported
Evaluation Date:	19950201
Evaluation Responsible Agency:	State
Found Violation:	Yes
Evaluation Type Description:	COMPLIANCE EVALUATION INSPECTION
Evaluation Responsible Person Identifier:	ORPDC
Evaluation Responsible Sub-Organization:	NWR
Actual Return to Compliance Date:	19950511
Scheduled Compliance Date:	Not reported
Date of Request:	Not reported
Date Response Received:	Not reported
Request Agency:	Not reported
Former Citation:	Not reported
Evaluation Date:	19950201
Evaluation Responsible Agency:	State
Found Violation:	Yes

OREGON BRASS WORKS (Continued) **1000236245**

Evaluation Type Description:	COMPLIANCE EVALUATION INSPECTION
Evaluation Responsible Person Identifier:	ORPDC
Evaluation Responsible Sub-Organization:	NWR
Actual Return to Compliance Date:	19950511
Scheduled Compliance Date:	Not reported
Date of Request:	Not reported
Date Response Received:	Not reported
Request Agency:	Not reported
Former Citation:	Not reported

Evaluation Date:	19950201
Evaluation Responsible Agency:	State
Found Violation:	Yes
Evaluation Type Description:	COMPLIANCE EVALUATION INSPECTION
Evaluation Responsible Person Identifier:	ORPDC
Evaluation Responsible Sub-Organization:	NWR
Actual Return to Compliance Date:	19950511
Scheduled Compliance Date:	Not reported
Date of Request:	Not reported
Date Response Received:	Not reported
Request Agency:	Not reported
Former Citation:	Not reported

Evaluation Date:	19950201
Evaluation Responsible Agency:	State
Found Violation:	Yes
Evaluation Type Description:	COMPLIANCE EVALUATION INSPECTION
Evaluation Responsible Person Identifier:	ORPDC
Evaluation Responsible Sub-Organization:	NWR
Actual Return to Compliance Date:	19950511
Scheduled Compliance Date:	Not reported
Date of Request:	Not reported
Date Response Received:	Not reported
Request Agency:	Not reported
Former Citation:	Not reported

Evaluation Date:	19950201
Evaluation Responsible Agency:	State
Found Violation:	Yes
Evaluation Type Description:	COMPLIANCE EVALUATION INSPECTION
Evaluation Responsible Person Identifier:	ORPDC
Evaluation Responsible Sub-Organization:	NWR
Actual Return to Compliance Date:	19950511
Scheduled Compliance Date:	Not reported
Date of Request:	Not reported
Date Response Received:	Not reported
Request Agency:	Not reported
Former Citation:	Not reported

Evaluation Date:	19950201
Evaluation Responsible Agency:	State
Found Violation:	Yes
Evaluation Type Description:	COMPLIANCE EVALUATION INSPECTION
Evaluation Responsible Person Identifier:	ORPDC
Evaluation Responsible Sub-Organization:	NWR
Actual Return to Compliance Date:	19950511
Scheduled Compliance Date:	Not reported

OREGON BRASS WORKS (Continued) **1000236245**

Date of Request:	Not reported
Date Response Received:	Not reported
Request Agency:	Not reported
Former Citation:	Not reported
Evaluation Date:	19950201
Evaluation Responsible Agency:	State
Found Violation:	Yes
Evaluation Type Description:	COMPLIANCE EVALUATION INSPECTION
Evaluation Responsible Person Identifier:	ORPDC
Evaluation Responsible Sub-Organization:	NWR
Actual Return to Compliance Date:	19950511
Scheduled Compliance Date:	Not reported
Date of Request:	Not reported
Date Response Received:	Not reported
Request Agency:	Not reported
Former Citation:	Not reported
Evaluation Date:	19950201
Evaluation Responsible Agency:	State
Found Violation:	Yes
Evaluation Type Description:	COMPLIANCE EVALUATION INSPECTION
Evaluation Responsible Person Identifier:	ORPDC
Evaluation Responsible Sub-Organization:	NWR
Actual Return to Compliance Date:	19950511
Scheduled Compliance Date:	19950527
Date of Request:	Not reported
Date Response Received:	Not reported
Request Agency:	Not reported
Former Citation:	Not reported
Evaluation Date:	19950201
Evaluation Responsible Agency:	State
Found Violation:	Yes
Evaluation Type Description:	COMPLIANCE EVALUATION INSPECTION
Evaluation Responsible Person Identifier:	ORPDC
Evaluation Responsible Sub-Organization:	NWR
Actual Return to Compliance Date:	19950511
Scheduled Compliance Date:	19950527
Date of Request:	Not reported
Date Response Received:	Not reported
Request Agency:	Not reported
Former Citation:	Not reported
Evaluation Date:	19950201
Evaluation Responsible Agency:	State
Found Violation:	Yes
Evaluation Type Description:	COMPLIANCE EVALUATION INSPECTION
Evaluation Responsible Person Identifier:	ORPDC
Evaluation Responsible Sub-Organization:	NWR
Actual Return to Compliance Date:	19950505
Scheduled Compliance Date:	Not reported
Date of Request:	Not reported
Date Response Received:	Not reported
Request Agency:	Not reported
Former Citation:	Not reported

OREGON BRASS WORKS (Continued) **1000236245**

Evaluation Date:	19950201
Evaluation Responsible Agency:	State
Found Violation:	Yes
Evaluation Type Description:	COMPLIANCE EVALUATION INSPECTION
Evaluation Responsible Person Identifier:	ORPDC
Evaluation Responsible Sub-Organization:	NWR
Actual Return to Compliance Date:	19950511
Scheduled Compliance Date:	Not reported
Date of Request:	Not reported
Date Response Received:	Not reported
Request Agency:	Not reported
Former Citation:	Not reported

Evaluation Date:	19950201
Evaluation Responsible Agency:	State
Found Violation:	Yes
Evaluation Type Description:	COMPLIANCE EVALUATION INSPECTION
Evaluation Responsible Person Identifier:	ORPDC
Evaluation Responsible Sub-Organization:	NWR
Actual Return to Compliance Date:	19950511
Scheduled Compliance Date:	Not reported
Date of Request:	Not reported
Date Response Received:	Not reported
Request Agency:	Not reported
Former Citation:	Not reported

Evaluation Date:	19950201
Evaluation Responsible Agency:	State
Found Violation:	Yes
Evaluation Type Description:	COMPLIANCE EVALUATION INSPECTION
Evaluation Responsible Person Identifier:	ORPDC
Evaluation Responsible Sub-Organization:	NWR
Actual Return to Compliance Date:	19950511
Scheduled Compliance Date:	Not reported
Date of Request:	Not reported
Date Response Received:	Not reported
Request Agency:	Not reported
Former Citation:	Not reported

Evaluation Date:	19950201
Evaluation Responsible Agency:	State
Found Violation:	Yes
Evaluation Type Description:	COMPLIANCE EVALUATION INSPECTION
Evaluation Responsible Person Identifier:	ORPDC
Evaluation Responsible Sub-Organization:	NWR
Actual Return to Compliance Date:	19950511
Scheduled Compliance Date:	Not reported
Date of Request:	Not reported
Date Response Received:	Not reported
Request Agency:	Not reported
Former Citation:	Not reported

Evaluation Date:	19950201
Evaluation Responsible Agency:	State
Found Violation:	Yes
Evaluation Type Description:	COMPLIANCE EVALUATION INSPECTION
Evaluation Responsible Person Identifier:	ORPDC

OREGON BRASS WORKS (Continued) **1000236245**

Evaluation Responsible Sub-Organization:	NWR
Actual Return to Compliance Date:	19950511
Scheduled Compliance Date:	Not reported
Date of Request:	Not reported
Date Response Received:	Not reported
Request Agency:	Not reported
Former Citation:	Not reported
Evaluation Date:	19950201
Evaluation Responsible Agency:	State
Found Violation:	Yes
Evaluation Type Description:	COMPLIANCE EVALUATION INSPECTION
Evaluation Responsible Person Identifier:	ORPDC
Evaluation Responsible Sub-Organization:	NWR
Actual Return to Compliance Date:	19950511
Scheduled Compliance Date:	Not reported
Date of Request:	Not reported
Date Response Received:	Not reported
Request Agency:	Not reported
Former Citation:	Not reported
Evaluation Date:	19950201
Evaluation Responsible Agency:	State
Found Violation:	Yes
Evaluation Type Description:	COMPLIANCE EVALUATION INSPECTION
Evaluation Responsible Person Identifier:	ORPDC
Evaluation Responsible Sub-Organization:	NWR
Actual Return to Compliance Date:	19950505
Scheduled Compliance Date:	Not reported
Date of Request:	Not reported
Date Response Received:	Not reported
Request Agency:	Not reported
Former Citation:	Not reported
Evaluation Date:	19950201
Evaluation Responsible Agency:	State
Found Violation:	Yes
Evaluation Type Description:	COMPLIANCE EVALUATION INSPECTION
Evaluation Responsible Person Identifier:	ORPDC
Evaluation Responsible Sub-Organization:	NWR
Actual Return to Compliance Date:	19950511
Scheduled Compliance Date:	Not reported
Date of Request:	Not reported
Date Response Received:	Not reported
Request Agency:	Not reported
Former Citation:	Not reported
Evaluation Date:	19950201
Evaluation Responsible Agency:	State
Found Violation:	Yes
Evaluation Type Description:	COMPLIANCE EVALUATION INSPECTION
Evaluation Responsible Person Identifier:	ORPDC
Evaluation Responsible Sub-Organization:	NWR
Actual Return to Compliance Date:	19950511
Scheduled Compliance Date:	19950527
Date of Request:	Not reported
Date Response Received:	Not reported

OREGON BRASS WORKS (Continued) **1000236245**

Request Agency: Not reported
Former Citation: Not reported

Evaluation Date: 19950201
Evaluation Responsible Agency: State
Found Violation: Yes
Evaluation Type Description: COMPLIANCE EVALUATION INSPECTION
Evaluation Responsible Person Identifier: ORPDC
Evaluation Responsible Sub-Organization: NWR
Actual Return to Compliance Date: 19950511
Scheduled Compliance Date: Not reported
Date of Request: Not reported
Date Response Received: Not reported
Request Agency: Not reported
Former Citation: Not reported

Evaluation Date: 19950201
Evaluation Responsible Agency: State
Found Violation: Yes
Evaluation Type Description: COMPLIANCE EVALUATION INSPECTION
Evaluation Responsible Person Identifier: ORPDC
Evaluation Responsible Sub-Organization: NWR
Actual Return to Compliance Date: 19950511
Scheduled Compliance Date: Not reported
Date of Request: Not reported
Date Response Received: Not reported
Request Agency: Not reported
Former Citation: Not reported

Evaluation Date: 19950201
Evaluation Responsible Agency: State
Found Violation: Yes
Evaluation Type Description: COMPLIANCE EVALUATION INSPECTION
Evaluation Responsible Person Identifier: ORPDC
Evaluation Responsible Sub-Organization: NWR
Actual Return to Compliance Date: 19950505
Scheduled Compliance Date: Not reported
Date of Request: Not reported
Date Response Received: Not reported
Request Agency: Not reported
Former Citation: Not reported

Evaluation Date: 19950201
Evaluation Responsible Agency: State
Found Violation: Yes
Evaluation Type Description: COMPLIANCE EVALUATION INSPECTION
Evaluation Responsible Person Identifier: ORPDC
Evaluation Responsible Sub-Organization: NWR
Actual Return to Compliance Date: 19950511
Scheduled Compliance Date: Not reported
Date of Request: Not reported
Date Response Received: Not reported
Request Agency: Not reported
Former Citation: Not reported

Evaluation Date: 19950201
Evaluation Responsible Agency: State

OREGON BRASS WORKS (Continued) **1000236245**

Found Violation:	Yes
Evaluation Type Description:	COMPLIANCE EVALUATION INSPECTION
Evaluation Responsible Person Identifier:	ORPDC
Evaluation Responsible Sub-Organization:	NWR
Actual Return to Compliance Date:	19950511
Scheduled Compliance Date:	Not reported
Date of Request:	Not reported
Date Response Received:	Not reported
Request Agency:	Not reported
Former Citation:	Not reported

Evaluation Date:	19950201
Evaluation Responsible Agency:	State
Found Violation:	Yes
Evaluation Type Description:	COMPLIANCE EVALUATION INSPECTION
Evaluation Responsible Person Identifier:	ORPDC
Evaluation Responsible Sub-Organization:	NWR
Actual Return to Compliance Date:	19950511
Scheduled Compliance Date:	Not reported
Date of Request:	Not reported
Date Response Received:	Not reported
Request Agency:	Not reported
Former Citation:	Not reported

Evaluation Date:	19950201
Evaluation Responsible Agency:	State
Found Violation:	Yes
Evaluation Type Description:	COMPLIANCE EVALUATION INSPECTION
Evaluation Responsible Person Identifier:	ORPDC
Evaluation Responsible Sub-Organization:	NWR
Actual Return to Compliance Date:	19950511
Scheduled Compliance Date:	19950527
Date of Request:	Not reported
Date Response Received:	Not reported
Request Agency:	Not reported
Former Citation:	Not reported

Evaluation Date:	19950201
Evaluation Responsible Agency:	State
Found Violation:	Yes
Evaluation Type Description:	COMPLIANCE EVALUATION INSPECTION
Evaluation Responsible Person Identifier:	ORPDC
Evaluation Responsible Sub-Organization:	NWR
Actual Return to Compliance Date:	19950511
Scheduled Compliance Date:	Not reported
Date of Request:	Not reported
Date Response Received:	Not reported
Request Agency:	Not reported
Former Citation:	Not reported

Evaluation Date:	19950201
Evaluation Responsible Agency:	State
Found Violation:	Yes
Evaluation Type Description:	COMPLIANCE EVALUATION INSPECTION
Evaluation Responsible Person Identifier:	ORPDC
Evaluation Responsible Sub-Organization:	NWR
Actual Return to Compliance Date:	19950511

OREGON BRASS WORKS (Continued) **1000236245**

Scheduled Compliance Date:	Not reported
Date of Request:	Not reported
Date Response Received:	Not reported
Request Agency:	Not reported
Former Citation:	Not reported
Evaluation Date:	19950201
Evaluation Responsible Agency:	State
Found Violation:	Yes
Evaluation Type Description:	COMPLIANCE EVALUATION INSPECTION
Evaluation Responsible Person Identifier:	ORPDC
Evaluation Responsible Sub-Organization:	NWR
Actual Return to Compliance Date:	19950511
Scheduled Compliance Date:	19950527
Date of Request:	Not reported
Date Response Received:	Not reported
Request Agency:	Not reported
Former Citation:	Not reported
Evaluation Date:	19950201
Evaluation Responsible Agency:	State
Found Violation:	Yes
Evaluation Type Description:	COMPLIANCE EVALUATION INSPECTION
Evaluation Responsible Person Identifier:	ORPDC
Evaluation Responsible Sub-Organization:	NWR
Actual Return to Compliance Date:	19950511
Scheduled Compliance Date:	Not reported
Date of Request:	Not reported
Date Response Received:	Not reported
Request Agency:	Not reported
Former Citation:	Not reported
Evaluation Date:	19880202
Evaluation Responsible Agency:	State
Found Violation:	Yes
Evaluation Type Description:	COMPLIANCE EVALUATION INSPECTION
Evaluation Responsible Person Identifier:	R0DP
Evaluation Responsible Sub-Organization:	Not reported
Actual Return to Compliance Date:	19880712
Scheduled Compliance Date:	19880515
Date of Request:	Not reported
Date Response Received:	Not reported
Request Agency:	Not reported
Former Citation:	Not reported
Evaluation Date:	19880202
Evaluation Responsible Agency:	State
Found Violation:	Yes
Evaluation Type Description:	COMPLIANCE EVALUATION INSPECTION
Evaluation Responsible Person Identifier:	R0DP
Evaluation Responsible Sub-Organization:	Not reported
Actual Return to Compliance Date:	19880712
Scheduled Compliance Date:	19880515
Date of Request:	Not reported
Date Response Received:	Not reported
Request Agency:	Not reported
Former Citation:	Not reported

OREGON BRASS WORKS (Continued) **1000236245**

Evaluation Date:	19871105
Evaluation Responsible Agency:	State
Found Violation:	Yes
Evaluation Type Description:	FOCUSED COMPLIANCE INSPECTION
Evaluation Responsible Person Identifier:	OREW
Evaluation Responsible Sub-Organization:	Not reported
Actual Return to Compliance Date:	19880712
Scheduled Compliance Date:	19871123
Date of Request:	Not reported
Date Response Received:	Not reported
Request Agency:	Not reported
Former Citation:	Not reported

OR MANIFEST:

Manifest Year:	Manifest Year - 1999
EPA Id:	ORD009025644
Inactive Status:	2001-12-07 00:00:00
Organization Name:	Oregon Brass Works
Contact Name:	Joseph E Givens
Contact Telephone Number:	Not reported
Mailing Address:	PO Box 547
Mailing City/State/Zip:	Kingwood, WV 26537

Manifest:

Name:	OREGON BRASS WORKS
Year :	1999
RCRA Id :	ORD009025644
Inactive :	2001-12-07 00:00:00
Status:	Large quantity generator
Manifest :	803163
Ship Date :	01/08/1999
TSD :	COD980591184
WS Num:	17
Transporter:	Not reported
Ship Qty :	Not reported
Rpt Unit :	Not reported
Off Mng :	M041
EPA Waste Codes:	D002
Waste Description:	Sodium silicate - waste corrosive liquid, basic, inorganic

Total Amt Of Waste Stream Generated in Reporting Yr 1: 320
Total Amt Of Waste Stream Generated in Reporting Yr 2: 320

Name:	OREGON BRASS WORKS
Year :	1999
RCRA Id :	ORD009025644
Inactive :	2001-12-07 00:00:00
Status:	Large quantity generator
Manifest :	83163
Ship Date :	01/08/1999
TSD :	COD980591184
WS Num:	7
Transporter:	Not reported
Ship Qty :	Not reported
Rpt Unit :	Not reported
Off Mng :	M041

OREGON BRASS WORKS (Continued) **1000236245**

EPA Waste Codes: D001
Waste Description: Labpack - Waste flammable liquids
Total Amt Of Waste Stream Generated in Reporting Yr 1: 249
Total Amt Of Waste Stream Generated in Reporting Yr 2: 113

Name: OREGON BRASS WORKS
Year : 1999
RCRA Id : ORD009025644
Inactive : 2001-12-07 00:00:00
Status: Large quantity generator
Manifest : 83163
Ship Date : 01/08/1999
TSD : COD980591184
WS Num: 7
Transporter: Not reported
Ship Qty : Not reported
Rpt Unit : Not reported
Off Mng : M041
EPA Waste Codes: D001
Waste Description: Labpack - Waste flammable liquids
Total Amt Of Waste Stream Generated in Reporting Yr 1: 249
Total Amt Of Waste Stream Generated in Reporting Yr 2: 136

Name: OREGON BRASS WORKS
Year : 1999
RCRA Id : ORD009025644
Inactive : 2001-12-07 00:00:00
Status: Large quantity generator
Manifest : 83163
Ship Date : 01/08/1999
TSD : COD980591184
WS Num: 13
Transporter: Not reported
Ship Qty : Not reported
Rpt Unit : Not reported
Off Mng : M041
EPA Waste Codes: D002
Waste Description: Waste acetic acid solution, more than 10%, but not more than 80% acid (Labp
Total Amt Of Waste Stream Generated in Reporting Yr 1: 5
Total Amt Of Waste Stream Generated in Reporting Yr 2: 5

Name: OREGON BRASS WORKS
Year : 1999
RCRA Id : ORD009025644
Inactive : 2001-12-07 00:00:00
Status: Large quantity generator
Manifest : 83163
Ship Date : 01/08/1999
TSD : COD980591184
WS Num: 12
Transporter: Not reported
Ship Qty : Not reported
Rpt Unit : Not reported
Off Mng : M041
EPA Waste Codes: D002
Waste Description: Waste corrosive liquid, acidic, inorganic (Labpack)
Total Amt Of Waste Stream Generated in Reporting Yr 1: 9

OREGON BRASS WORKS (Continued) **1000236245**

Total Amt Of Waste Stream Generated in Reporting Yr 2: 9

Name: OREGON BRASS WORKS
Year : 1999
RCRA Id : ORD009025644
Inactive : 2001-12-07 00:00:00
Status: Large quantity generator
Manifest : 83163
Ship Date : 01/08/1999
TSD : COD980591184
WS Num: 14
Transporter: Not reported
Ship Qty : Not reported
Rpt Unit : Not reported
Off Mng : M041
EPA Waste Codes: D002
Waste Description: Waste corrosive liquid, basic, inorganic (Labpack)
Total Amt Of Waste Stream Generated in Reporting Yr 1: 29
Total Amt Of Waste Stream Generated in Reporting Yr 2: 29

Name: OREGON BRASS WORKS
Year : 1999
RCRA Id : ORD009025644
Inactive : 2001-12-07 00:00:00
Status: Large quantity generator
Manifest : 83163
Ship Date : 01/08/1999
TSD : COD980591184
WS Num: 21
Transporter: Not reported
Ship Qty : Not reported
Rpt Unit : Not reported
Off Mng : M041
EPA Waste Codes: D002
Waste Description: Waste nitric acid other than fuming with not more than 70% nitric acid.
Total Amt Of Waste Stream Generated in Reporting Yr 1: 3
Total Amt Of Waste Stream Generated in Reporting Yr 2: 3

Name: OREGON BRASS WORKS
Year : 1999
RCRA Id : ORD009025644
Inactive : 2001-12-07 00:00:00
Status: Large quantity generator
Manifest : 83163
Ship Date : 01/08/1999
TSD : COD980591184
WS Num: 7
Transporter: Not reported
Ship Qty : Not reported
Rpt Unit : Not reported
Off Mng : M041
EPA Waste Codes: D035
Waste Description: Labpack - Waste flammable liquids
Total Amt Of Waste Stream Generated in Reporting Yr 1: 249
Total Amt Of Waste Stream Generated in Reporting Yr 2: 113

Name: OREGON BRASS WORKS

OREGON BRASS WORKS (Continued) **1000236245**

Year : 1999
RCRA Id : ORD009025644
Inactive : 2001-12-07 00:00:00
Status: Large quantity generator
Manifest : 83163
Ship Date : 01/08/1999
TSD : COD980591184
WS Num: 7
Transporter: Not reported
Ship Qty : Not reported
Rpt Unit : Not reported
Off Mng : M041
EPA Waste Codes: D035
Waste Description: Labpack - Waste flammable liquids
Total Amt Of Waste Stream Generated in Reporting Yr 1: 249
Total Amt Of Waste Stream Generated in Reporting Yr 2: 136

Name: OREGON BRASS WORKS
Year : 1999
RCRA Id : ORD009025644
Inactive : 2001-12-07 00:00:00
Status: Large quantity generator
Manifest : 83163
Ship Date : 01/08/1999
TSD : COD980591184
WS Num: 11
Transporter: Not reported
Ship Qty : Not reported
Rpt Unit : Not reported
Off Mng : M041
EPA Waste Codes: D039
Waste Description: Waste toxic liquids, organic, N.O.S. (Tetrachloroethylene, Dichloromethane)
Total Amt Of Waste Stream Generated in Reporting Yr 1: 11
Total Amt Of Waste Stream Generated in Reporting Yr 2: 11

Click this hyperlink while viewing on your computer to access
177 additional OR_MANIFEST: record(s) in the EDR Site Report.

Name: OREGON BRASS WORKS
Year : 1999
RCRA Id : ORD009025644
Inactive : 2001-12-07 00:00:00
Status: Large quantity generator
Manifest : 83163
Ship Date : 01/08/1999
TSD : COD980591184
WS Num: 11
Transporter: Not reported
Ship Qty : Not reported
Rpt Unit : Not reported
Off Mng : M041
EPA Waste Codes: F002
Waste Description: Waste toxic liquids, organic, N.O.S. (Tetrachloroethylene, Dichloromethane)
Total Amt Of Waste Stream Generated in Reporting Yr 1: 11
Total Amt Of Waste Stream Generated in Reporting Yr 2: 11

Name: OREGON BRASS WORKS

OREGON BRASS WORKS (Continued) **1000236245**

Year : 1999
RCRA Id : ORD009025644
Inactive : 2001-12-07 00:00:00
Status: Large quantity generator
Manifest : 83163
Ship Date : 01/08/1999
TSD : COD980591184
WS Num: 7
Transporter: Not reported
Ship Qty : Not reported
Rpt Unit : Not reported
Off Mng : M041
EPA Waste Codes: F003
Waste Description: Labpack - Waste flammable liquids
Total Amt Of Waste Stream Generated in Reporting Yr 1: 249
Total Amt Of Waste Stream Generated in Reporting Yr 2: 113

Name: OREGON BRASS WORKS
Year : 1999
RCRA Id : ORD009025644
Inactive : 2001-12-07 00:00:00
Status: Large quantity generator
Manifest : 83163
Ship Date : 01/08/1999
TSD : COD980591184
WS Num: 7
Transporter: Not reported
Ship Qty : Not reported
Rpt Unit : Not reported
Off Mng : M041
EPA Waste Codes: F003
Waste Description: Labpack - Waste flammable liquids
Total Amt Of Waste Stream Generated in Reporting Yr 1: 249
Total Amt Of Waste Stream Generated in Reporting Yr 2: 136

Name: OREGON BRASS WORKS
Year : 1999
RCRA Id : ORD009025644
Inactive : 2001-12-07 00:00:00
Status: Large quantity generator
Manifest : 83163
Ship Date : 01/08/1999
TSD : COD980591184
WS Num: 7
Transporter: Not reported
Ship Qty : Not reported
Rpt Unit : Not reported
Off Mng : M041
EPA Waste Codes: F005
Waste Description: Labpack - Waste flammable liquids
Total Amt Of Waste Stream Generated in Reporting Yr 1: 249
Total Amt Of Waste Stream Generated in Reporting Yr 2: 113

Name: OREGON BRASS WORKS
Year : 1999
RCRA Id : ORD009025644
Inactive : 2001-12-07 00:00:00

OREGON BRASS WORKS (Continued) **1000236245**

Status: Large quantity generator
Manifest : 83163
Ship Date : 01/08/1999
TSD : COD980591184
WS Num: 7
Transporter: Not reported
Ship Qty : Not reported
Rpt Unit : Not reported
Off Mng : M041
EPA Waste Codes: F005
Waste Description: Labpack - Waste flammable liquids
Total Amt Of Waste Stream Generated in Reporting Yr 1: 249
Total Amt Of Waste Stream Generated in Reporting Yr 2: 136

Name: OREGON BRASS WORKS
Year : 1999
RCRA Id : ORD009025644
Inactive : 2001-12-07 00:00:00
Status: Large quantity generator
Manifest : 83163
Ship Date : 01/08/1999
TSD : COD980591184
WS Num: 9
Transporter: Not reported
Ship Qty : Not reported
Rpt Unit : Not reported
Off Mng : M043
EPA Waste Codes: D001
Waste Description: Waste ammonium persulfate (Labpack)
Total Amt Of Waste Stream Generated in Reporting Yr 1: 5
Total Amt Of Waste Stream Generated in Reporting Yr 2: 5

Name: OREGON BRASS WORKS
Year : 1999
RCRA Id : ORD009025644
Inactive : 2001-12-07 00:00:00
Status: Large quantity generator
Manifest : 83163
Ship Date : 01/08/1999
TSD : COD980591184
WS Num: 10
Transporter: Not reported
Ship Qty : Not reported
Rpt Unit : Not reported
Off Mng : M043
EPA Waste Codes: D001
Waste Description: Waste organic peroxide type B solid (Labpack)
Total Amt Of Waste Stream Generated in Reporting Yr 1: 3
Total Amt Of Waste Stream Generated in Reporting Yr 2: 3

Name: OREGON BRASS WORKS
Year : 1999
RCRA Id : ORD009025644
Inactive : 2001-12-07 00:00:00
Status: Large quantity generator
Manifest : 83163
Ship Date : 01/08/1999

OREGON BRASS WORKS (Continued) **1000236245**

TSD : COD980591184
WS Num: 10
Transporter: Not reported
Ship Qty : Not reported
Rpt Unit : Not reported
Off Mng : M043
EPA Waste Codes: D003
Waste Description: Waste organic peroxide type B solid (Labpack)
Total Amt Of Waste Stream Generated in Reporting Yr 1: 3
Total Amt Of Waste Stream Generated in Reporting Yr 2: 3

Name: OREGON BRASS WORKS
Year : 1999
RCRA Id : ORD009025644
Inactive : 2001-12-07 00:00:00
Status: Large quantity generator
Manifest : 83163
Ship Date : 01/08/1999
TSD : COD980591184
WS Num: 8
Transporter: Not reported
Ship Qty : Not reported
Rpt Unit : Not reported
Off Mng : M043
EPA Waste Codes: D003
Waste Description: Waste sodium
Total Amt Of Waste Stream Generated in Reporting Yr 1: 36
Total Amt Of Waste Stream Generated in Reporting Yr 2: 36

Name: OREGON BRASS WORKS
Year : 1999
RCRA Id : ORD009025644
Inactive : 2001-12-07 00:00:00
Status: Large quantity generator
Manifest : 83163
Ship Date : 01/08/1999
TSD : COD980591184
WS Num: 2
Transporter: Not reported
Ship Qty : Not reported
Rpt Unit : Not reported
Off Mng : M044
EPA Waste Codes: D001
Waste Description: Aerosol cans.
Total Amt Of Waste Stream Generated in Reporting Yr 1: 18
Total Amt Of Waste Stream Generated in Reporting Yr 2: 18

Manifest:
Name: OREGON BRASS WORKS
Year : 1998
RCRA Id : ORD009025644
Inactive : 2001-12-07 00:00:00
Status: Large quantity generator
Manifest : 03675
Ship Date : 11/18/1998

OREGON BRASS WORKS (Continued) **1000236245**

TSD : CAD044429835
WS Num: 7
Transporter: Not reported
Ship Qty : Not reported
Rpt Unit : Not reported
Off Mng : M041
EPA Waste Codes: D001
Waste Description: Methyl Ethyl Ketone, Phosphoric Acid
Total Amt Of Waste Stream Generated in Reporting Yr 1: 113
Total Amt Of Waste Stream Generated in Reporting Yr 2: 113

Name: OREGON BRASS WORKS
Year : 1998
RCRA Id : ORD009025644
Inactive : 2001-12-07 00:00:00
Status: Large quantity generator
Manifest : 03675
Ship Date : 11/18/1998
TSD : CAD044429835
WS Num: 7
Transporter: Not reported
Ship Qty : Not reported
Rpt Unit : Not reported
Off Mng : M041
EPA Waste Codes: D002
Waste Description: Methyl Ethyl Ketone, Phosphoric Acid
Total Amt Of Waste Stream Generated in Reporting Yr 1: 113
Total Amt Of Waste Stream Generated in Reporting Yr 2: 113

Name: OREGON BRASS WORKS
Year : 1998
RCRA Id : ORD009025644
Inactive : 2001-12-07 00:00:00
Status: Large quantity generator
Manifest : 03675
Ship Date : 11/18/1998
TSD : CAD044429835
WS Num: 8
Transporter: Not reported
Ship Qty : Not reported
Rpt Unit : Not reported
Off Mng : M041
EPA Waste Codes: D002
Waste Description: Sodium Hydroxide
Total Amt Of Waste Stream Generated in Reporting Yr 1: 19
Total Amt Of Waste Stream Generated in Reporting Yr 2: 19

Name: OREGON BRASS WORKS
Year : 1998
RCRA Id : ORD009025644
Inactive : 2001-12-07 00:00:00
Status: Large quantity generator
Manifest : 03675
Ship Date : 11/18/1998
TSD : CAD044429835
WS Num: 6
Transporter: Not reported

OREGON BRASS WORKS (Continued) **1000236245**

Ship Qty : Not reported
Rpt Unit : Not reported
Off Mng : M043
EPA Waste Codes: D001
Waste Description: Potassium Polysulfides
Total Amt Of Waste Stream Generated in Reporting Yr 1: 2
Total Amt Of Waste Stream Generated in Reporting Yr 2: 2

Name: OREGON BRASS WORKS
Year : 1998
RCRA Id : ORD009025644
Inactive : 2001-12-07 00:00:00
Status: Large quantity generator
Manifest : 03675
Ship Date : 11/18/1998
TSD : CAD044429835
WS Num: 6
Transporter: Not reported
Ship Qty : Not reported
Rpt Unit : Not reported
Off Mng : M043
EPA Waste Codes: D003
Waste Description: Potassium Polysulfides
Total Amt Of Waste Stream Generated in Reporting Yr 1: 2
Total Amt Of Waste Stream Generated in Reporting Yr 2: 2

Name: OREGON BRASS WORKS
Year : 1998
RCRA Id : ORD009025644
Inactive : 2001-12-07 00:00:00
Status: Large quantity generator
Manifest : 03675
Ship Date : 11/18/1998
TSD : CAD044429835
WS Num: 9
Transporter: Not reported
Ship Qty : Not reported
Rpt Unit : Not reported
Off Mng : M111
EPA Waste Codes: D008
Waste Description: Lead letters
Total Amt Of Waste Stream Generated in Reporting Yr 1: 2
Total Amt Of Waste Stream Generated in Reporting Yr 2: 2

Name: OREGON BRASS WORKS
Year : 1998
RCRA Id : ORD009025644
Inactive : 2001-12-07 00:00:00
Status: Large quantity generator
Manifest : 98003
Ship Date : 01/06/1998
TSD : ORD089452353
WS Num: 1
Transporter: Not reported
Ship Qty : Not reported
Rpt Unit : Not reported
Off Mng : M111

OREGON BRASS WORKS (Continued) **1000236245**

EPA Waste Codes: D006
Waste Description: Ceiling Dust
Total Amt Of Waste Stream Generated in Reporting Yr 1: 9893
Total Amt Of Waste Stream Generated in Reporting Yr 2: 2689

Name: OREGON BRASS WORKS
Year : 1998
RCRA Id : ORD009025644
Inactive : 2001-12-07 00:00:00
Status: Large quantity generator
Manifest : 98003
Ship Date : 01/06/1998
TSD : ORD089452353
WS Num: 1
Transporter: Not reported
Ship Qty : Not reported
Rpt Unit : Not reported
Off Mng : M111
EPA Waste Codes: D008
Waste Description: Ceiling Dust
Total Amt Of Waste Stream Generated in Reporting Yr 1: 9893
Total Amt Of Waste Stream Generated in Reporting Yr 2: 2689

Name: OREGON BRASS WORKS
Year : 1998
RCRA Id : ORD009025644
Inactive : 2001-12-07 00:00:00
Status: Large quantity generator
Manifest : 98003
Ship Date : 01/06/1998
TSD : ORD089452353
WS Num: 2
Transporter: Not reported
Ship Qty : Not reported
Rpt Unit : Not reported
Off Mng : M111
EPA Waste Codes: D008
Waste Description: Garnet Sand
Total Amt Of Waste Stream Generated in Reporting Yr 1: 23581
Total Amt Of Waste Stream Generated in Reporting Yr 2: 3511

Name: OREGON BRASS WORKS
Year : 1998
RCRA Id : ORD009025644
Inactive : 2001-12-07 00:00:00
Status: Large quantity generator
Manifest : 98003
Ship Date : 01/06/1998
TSD : ORD089452353
WS Num: 3
Transporter: Not reported
Ship Qty : Not reported
Rpt Unit : Not reported
Off Mng : M112
EPA Waste Codes: D008
Waste Description: Grinding Belts
Total Amt Of Waste Stream Generated in Reporting Yr 1: 1322

OREGON BRASS WORKS (Continued) **1000236245**

Total Amt Of Waste Stream Generated in Reporting Yr 2: 248

Click this hyperlink while viewing on your computer to access
177 additional OR_MANIFEST: record(s) in the EDR Site Report.

Name: OREGON BRASS WORKS
Year : 1998
RCRA Id : ORD009025644
Inactive : 2001-12-07 00:00:00
Status: Large quantity generator
Manifest : 98066
Ship Date : 03/10/1998
TSD : ORD089452353
WS Num: 1
Transporter: Not reported
Ship Qty : Not reported
Rpt Unit : Not reported
Off Mng : M111
EPA Waste Codes: D006
Waste Description: Ceiling Dust
Total Amt Of Waste Stream Generated in Reporting Yr 1: 9893
Total Amt Of Waste Stream Generated in Reporting Yr 2: 653

Name: OREGON BRASS WORKS
Year : 1998
RCRA Id : ORD009025644
Inactive : 2001-12-07 00:00:00
Status: Large quantity generator
Manifest : 98066
Ship Date : 03/10/1998
TSD : ORD089452353
WS Num: 1
Transporter: Not reported
Ship Qty : Not reported
Rpt Unit : Not reported
Off Mng : M111
EPA Waste Codes: D008
Waste Description: Ceiling Dust
Total Amt Of Waste Stream Generated in Reporting Yr 1: 9893
Total Amt Of Waste Stream Generated in Reporting Yr 2: 653

Name: OREGON BRASS WORKS
Year : 1998
RCRA Id : ORD009025644
Inactive : 2001-12-07 00:00:00
Status: Large quantity generator
Manifest : 98066
Ship Date : 03/10/1998
TSD : ORD089452353
WS Num: 2
Transporter: Not reported
Ship Qty : Not reported
Rpt Unit : Not reported
Off Mng : M111
EPA Waste Codes: D008
Waste Description: Garnet Sand
Total Amt Of Waste Stream Generated in Reporting Yr 1: 23581

OREGON BRASS WORKS (Continued) **1000236245**

Total Amt Of Waste Stream Generated in Reporting Yr 2: 2099

Name: OREGON BRASS WORKS
Year : 1998
RCRA Id : ORD009025644
Inactive : 2001-12-07 00:00:00
Status: Large quantity generator
Manifest : 98066
Ship Date : 03/10/1998
TSD : ORD089452353
WS Num: 3
Transporter: Not reported
Ship Qty : Not reported
Rpt Unit : Not reported
Off Mng : M112
EPA Waste Codes: D008
Waste Description: Grinding Belts
Total Amt Of Waste Stream Generated in Reporting Yr 1: 1322
Total Amt Of Waste Stream Generated in Reporting Yr 2: 106

Name: OREGON BRASS WORKS
Year : 1998
RCRA Id : ORD009025644
Inactive : 2001-12-07 00:00:00
Status: Large quantity generator
Manifest : 98212
Ship Date : 05/12/1998
TSD : ORD089452353
WS Num: 1
Transporter: Not reported
Ship Qty : Not reported
Rpt Unit : Not reported
Off Mng : M111
EPA Waste Codes: D006
Waste Description: Ceiling Dust
Total Amt Of Waste Stream Generated in Reporting Yr 1: 9893
Total Amt Of Waste Stream Generated in Reporting Yr 2: 990

Name: OREGON BRASS WORKS
Year : 1998
RCRA Id : ORD009025644
Inactive : 2001-12-07 00:00:00
Status: Large quantity generator
Manifest : 98212
Ship Date : 05/12/1998
TSD : ORD089452353
WS Num: 1
Transporter: Not reported
Ship Qty : Not reported
Rpt Unit : Not reported
Off Mng : M111
EPA Waste Codes: D008
Waste Description: Ceiling Dust
Total Amt Of Waste Stream Generated in Reporting Yr 1: 9893
Total Amt Of Waste Stream Generated in Reporting Yr 2: 990

Name: OREGON BRASS WORKS

OREGON BRASS WORKS (Continued) **1000236245**

Year : 1998
RCRA Id : ORD009025644
Inactive : 2001-12-07 00:00:00
Status: Large quantity generator
Manifest : 98212
Ship Date : 05/12/1998
TSD : ORD089452353
WS Num: 2
Transporter: Not reported
Ship Qty : Not reported
Rpt Unit : Not reported
Off Mng : M111
EPA Waste Codes: D008
Waste Description: Garnet Sand
Total Amt Of Waste Stream Generated in Reporting Yr 1: 23581
Total Amt Of Waste Stream Generated in Reporting Yr 2: 4402

Name: OREGON BRASS WORKS
Year : 1998
RCRA Id : ORD009025644
Inactive : 2001-12-07 00:00:00
Status: Large quantity generator
Manifest : 98212
Ship Date : 05/12/1998
TSD : ORD089452353
WS Num: 3
Transporter: Not reported
Ship Qty : Not reported
Rpt Unit : Not reported
Off Mng : M112
EPA Waste Codes: D008
Waste Description: Grinding Belts
Total Amt Of Waste Stream Generated in Reporting Yr 1: 1322
Total Amt Of Waste Stream Generated in Reporting Yr 2: 271

Name: OREGON BRASS WORKS
Year : 1998
RCRA Id : ORD009025644
Inactive : 2001-12-07 00:00:00
Status: Large quantity generator
Manifest : 98337
Ship Date : 07/08/1998
TSD : ORD089452353
WS Num: 1
Transporter: Not reported
Ship Qty : Not reported
Rpt Unit : Not reported
Off Mng : M111
EPA Waste Codes: D006
Waste Description: Ceiling Dust
Total Amt Of Waste Stream Generated in Reporting Yr 1: 9893
Total Amt Of Waste Stream Generated in Reporting Yr 2: 914

Name: OREGON BRASS WORKS
Year : 1998
RCRA Id : ORD009025644
Inactive : 2001-12-07 00:00:00

OREGON BRASS WORKS (Continued) **1000236245**

Status: Large quantity generator
Manifest : 98337
Ship Date : 07/08/1998
TSD : ORD089452353
WS Num: 5
Transporter: Not reported
Ship Qty : Not reported
Rpt Unit : Not reported
Off Mng : M111
EPA Waste Codes: D006
Waste Description: Zinc oxide baghouse dust.
Total Amt Of Waste Stream Generated in Reporting Yr 1: 720
Total Amt Of Waste Stream Generated in Reporting Yr 2: 367

Manifest:
Name: OREGON BRASS WORKS
Year : 1997
RCRA Id : ORD009025644
Inactive : 2001-12-07 00:00:00
Status: Large quantity generator
Manifest : 03216
Ship Date : 03/31/1997
TSD : CAD044429835
WS Num: 1
Transporter: Not reported
Ship Qty : Not reported
Rpt Unit : Not reported
Off Mng : M061
EPA Waste Codes: D001
Waste Description: Waste flammable liquid (toluene)
Total Amt Of Waste Stream Generated in Reporting Yr 1: 289
Total Amt Of Waste Stream Generated in Reporting Yr 2: 289

Name: OREGON BRASS WORKS
Year : 1997
RCRA Id : ORD009025644
Inactive : 2001-12-07 00:00:00
Status: Large quantity generator
Manifest : 50173
Ship Date : 02/26/1997
TSD : TXD077603371
WS Num: 3
Transporter: Not reported
Ship Qty : Not reported
Rpt Unit : Not reported
Off Mng : M061
EPA Waste Codes: D001
Waste Description: Waste paint related material
Total Amt Of Waste Stream Generated in Reporting Yr 1: 60
Total Amt Of Waste Stream Generated in Reporting Yr 2: 60

Name: OREGON BRASS WORKS
Year : 1997
RCRA Id : ORD009025644
Inactive : 2001-12-07 00:00:00

OREGON BRASS WORKS (Continued) **1000236245**

Status: Large quantity generator
Manifest : 50173
Ship Date : 02/26/1997
TSD : TXD077603371
WS Num: 3
Transporter: Not reported
Ship Qty : Not reported
Rpt Unit : Not reported
Off Mng : M061
EPA Waste Codes: D035
Waste Description: Waste paint related material
Total Amt Of Waste Stream Generated in Reporting Yr 1: 60
Total Amt Of Waste Stream Generated in Reporting Yr 2: 60

Name: OREGON BRASS WORKS
Year : 1997
RCRA Id : ORD009025644
Inactive : 2001-12-07 00:00:00
Status: Large quantity generator
Manifest : 50173
Ship Date : 02/26/1997
TSD : TXD077603371
WS Num: 3
Transporter: Not reported
Ship Qty : Not reported
Rpt Unit : Not reported
Off Mng : M061
EPA Waste Codes: F003
Waste Description: Waste paint related material
Total Amt Of Waste Stream Generated in Reporting Yr 1: 60
Total Amt Of Waste Stream Generated in Reporting Yr 2: 60

Name: OREGON BRASS WORKS
Year : 1997
RCRA Id : ORD009025644
Inactive : 2001-12-07 00:00:00
Status: Large quantity generator
Manifest : 50173
Ship Date : 02/26/1997
TSD : TXD077603371
WS Num: 3
Transporter: Not reported
Ship Qty : Not reported
Rpt Unit : Not reported
Off Mng : M061
EPA Waste Codes: F005
Waste Description: Waste paint related material
Total Amt Of Waste Stream Generated in Reporting Yr 1: 60
Total Amt Of Waste Stream Generated in Reporting Yr 2: 60

Name: OREGON BRASS WORKS
Year : 1997
RCRA Id : ORD009025644
Inactive : 2001-12-07 00:00:00
Status: Large quantity generator
Manifest : 90998
Ship Date : 01/17/1997

OREGON BRASS WORKS (Continued) **1000236245**

TSD : ORD089452353
WS Num: 6
Transporter: Not reported
Ship Qty : Not reported
Rpt Unit : Not reported
Off Mng : M111
EPA Waste Codes: D006
Waste Description: Vacuum dust
Total Amt Of Waste Stream Generated in Reporting Yr 1: 3291
Total Amt Of Waste Stream Generated in Reporting Yr 2: 322

Name: OREGON BRASS WORKS
Year : 1997
RCRA Id : ORD009025644
Inactive : 2001-12-07 00:00:00
Status: Large quantity generator
Manifest : 90998
Ship Date : 01/17/1997
TSD : ORD089452353
WS Num: 5
Transporter: Not reported
Ship Qty : Not reported
Rpt Unit : Not reported
Off Mng : M111
EPA Waste Codes: D008
Waste Description: Sand blasts castings with Garnet sand
Total Amt Of Waste Stream Generated in Reporting Yr 1: 23548
Total Amt Of Waste Stream Generated in Reporting Yr 2: 6621

Name: OREGON BRASS WORKS
Year : 1997
RCRA Id : ORD009025644
Inactive : 2001-12-07 00:00:00
Status: Large quantity generator
Manifest : 90998
Ship Date : 01/17/1997
TSD : ORD089452353
WS Num: 6
Transporter: Not reported
Ship Qty : Not reported
Rpt Unit : Not reported
Off Mng : M111
EPA Waste Codes: D008
Waste Description: Vacuum dust
Total Amt Of Waste Stream Generated in Reporting Yr 1: 3291
Total Amt Of Waste Stream Generated in Reporting Yr 2: 322

Name: OREGON BRASS WORKS
Year : 1997
RCRA Id : ORD009025644
Inactive : 2001-12-07 00:00:00
Status: Large quantity generator
Manifest : 90998
Ship Date : 11/17/1997
TSD : ORD089452353
WS Num: 2
Transporter: Not reported

OREGON BRASS WORKS (Continued) **1000236245**

Ship Qty : Not reported
Rpt Unit : Not reported
Off Mng : M111
EPA Waste Codes: D008
Waste Description: Grinding belts
Total Amt Of Waste Stream Generated in Reporting Yr 1: 976
Total Amt Of Waste Stream Generated in Reporting Yr 2: 91

Name: OREGON BRASS WORKS
Year : 1997
RCRA Id : ORD009025644
Inactive : 2001-12-07 00:00:00
Status: Large quantity generator
Manifest : 96080
Ship Date : 07/11/1997
TSD : ORD981766124
WS Num: 9
Transporter: Not reported
Ship Qty : Not reported
Rpt Unit : Not reported
Off Mng : M021
EPA Waste Codes: D006
Waste Description: Waste combustible liquid
Total Amt Of Waste Stream Generated in Reporting Yr 1: 21
Total Amt Of Waste Stream Generated in Reporting Yr 2: 21

Click this hyperlink while viewing on your computer to access
177 additional OR_MANIFEST: record(s) in the EDR Site Report.

Name: OREGON BRASS WORKS
Year : 1997
RCRA Id : ORD009025644
Inactive : 2001-12-07 00:00:00
Status: Large quantity generator
Manifest : 96080
Ship Date : 07/11/1997
TSD : ORD981766124
WS Num: 9
Transporter: Not reported
Ship Qty : Not reported
Rpt Unit : Not reported
Off Mng : M021
EPA Waste Codes: D008
Waste Description: Waste combustible liquid
Total Amt Of Waste Stream Generated in Reporting Yr 1: 21
Total Amt Of Waste Stream Generated in Reporting Yr 2: 21

Name: OREGON BRASS WORKS
Year : 1997
RCRA Id : ORD009025644
Inactive : 2001-12-07 00:00:00
Status: Large quantity generator
Manifest : 96080
Ship Date : 07/11/1997
TSD : ORD981766124
WS Num: 9
Transporter: Not reported

OREGON BRASS WORKS (Continued) **1000236245**

Ship Qty : Not reported
Rpt Unit : Not reported
Off Mng : M021
EPA Waste Codes: D018
Waste Description: Waste combustible liquid
Total Amt Of Waste Stream Generated in Reporting Yr 1: 21
Total Amt Of Waste Stream Generated in Reporting Yr 2: 21

Name: OREGON BRASS WORKS
Year : 1997
RCRA Id : ORD009025644
Inactive : 2001-12-07 00:00:00
Status: Large quantity generator
Manifest : 96080
Ship Date : 07/11/1997
TSD : ORD981766124
WS Num: 9
Transporter: Not reported
Ship Qty : Not reported
Rpt Unit : Not reported
Off Mng : M021
EPA Waste Codes: D027
Waste Description: Waste combustible liquid
Total Amt Of Waste Stream Generated in Reporting Yr 1: 21
Total Amt Of Waste Stream Generated in Reporting Yr 2: 21

Name: OREGON BRASS WORKS
Year : 1997
RCRA Id : ORD009025644
Inactive : 2001-12-07 00:00:00
Status: Large quantity generator
Manifest : 97003
Ship Date : 04/14/1997
TSD : ORD089452353
WS Num: 6
Transporter: Not reported
Ship Qty : Not reported
Rpt Unit : Not reported
Off Mng : M111
EPA Waste Codes: D006
Waste Description: Vacuum dust
Total Amt Of Waste Stream Generated in Reporting Yr 1: 3291
Total Amt Of Waste Stream Generated in Reporting Yr 2: 683

Name: OREGON BRASS WORKS
Year : 1997
RCRA Id : ORD009025644
Inactive : 2001-12-07 00:00:00
Status: Large quantity generator
Manifest : 97003
Ship Date : 04/14/1997
TSD : ORD089452353
WS Num: 2
Transporter: Not reported
Ship Qty : Not reported
Rpt Unit : Not reported
Off Mng : M111

OREGON BRASS WORKS (Continued) **1000236245**

EPA Waste Codes: D008
Waste Description: Grinding belts
Total Amt Of Waste Stream Generated in Reporting Yr 1: 976
Total Amt Of Waste Stream Generated in Reporting Yr 2: 273

Name: OREGON BRASS WORKS
Year : 1997
RCRA Id : ORD009025644
Inactive : 2001-12-07 00:00:00
Status: Large quantity generator
Manifest : 97003
Ship Date : 04/14/1997
TSD : ORD089452353
WS Num: 5
Transporter: Not reported
Ship Qty : Not reported
Rpt Unit : Not reported
Off Mng : M111
EPA Waste Codes: D008
Waste Description: Sand blasts castings with Garnet sand
Total Amt Of Waste Stream Generated in Reporting Yr 1: 23548
Total Amt Of Waste Stream Generated in Reporting Yr 2: 4421

Name: OREGON BRASS WORKS
Year : 1997
RCRA Id : ORD009025644
Inactive : 2001-12-07 00:00:00
Status: Large quantity generator
Manifest : 97003
Ship Date : 04/14/1997
TSD : ORD089452353
WS Num: 6
Transporter: Not reported
Ship Qty : Not reported
Rpt Unit : Not reported
Off Mng : M111
EPA Waste Codes: D008
Waste Description: Vacuum dust
Total Amt Of Waste Stream Generated in Reporting Yr 1: 3291
Total Amt Of Waste Stream Generated in Reporting Yr 2: 683

Name: OREGON BRASS WORKS
Year : 1997
RCRA Id : ORD009025644
Inactive : 2001-12-07 00:00:00
Status: Large quantity generator
Manifest : 97145
Ship Date : 04/25/1997
TSD : ORD089452353
WS Num: 2
Transporter: Not reported
Ship Qty : Not reported
Rpt Unit : Not reported
Off Mng : M111
EPA Waste Codes: D008
Waste Description: Grinding belts
Total Amt Of Waste Stream Generated in Reporting Yr 1: 976

OREGON BRASS WORKS (Continued) **1000236245**

Total Amt Of Waste Stream Generated in Reporting Yr 2: 76

Name: OREGON BRASS WORKS
Year : 1997
RCRA Id : ORD009025644
Inactive : 2001-12-07 00:00:00
Status: Large quantity generator
Manifest : 97145
Ship Date : 04/25/1997
TSD : ORD089452353
WS Num: 5
Transporter: Not reported
Ship Qty : Not reported
Rpt Unit : Not reported
Off Mng : M111
EPA Waste Codes: D008
Waste Description: Sand blasts castings with Garnet sand
Total Amt Of Waste Stream Generated in Reporting Yr 1: 23548
Total Amt Of Waste Stream Generated in Reporting Yr 2: 1017

Name: OREGON BRASS WORKS
Year : 1997
RCRA Id : ORD009025644
Inactive : 2001-12-07 00:00:00
Status: Large quantity generator
Manifest : 97182
Ship Date : 05/23/1997
TSD : ORD089452353
WS Num: 6
Transporter: Not reported
Ship Qty : Not reported
Rpt Unit : Not reported
Off Mng : M111
EPA Waste Codes: D006
Waste Description: Vacuum dust
Total Amt Of Waste Stream Generated in Reporting Yr 1: 3291
Total Amt Of Waste Stream Generated in Reporting Yr 2: 344

Manifest:
Name: OREGON BRASS WORKS
Year : 1996
RCRA Id : ORD009025644
Inactive : 2001-12-07 00:00:00
Status: Large quantity generator
Manifest : 003068
Ship Date : 02/14/1996
TSD : TXD077603371
WS Num: 6
Transporter: Not reported
Ship Qty : Not reported
Rpt Unit : Not reported
Off Mng : M061
EPA Waste Codes: D001
Waste Description: Still bottoms resulting from the on-site recycling of methyl ethyl ketone a
Total Amt Of Waste Stream Generated in Reporting Yr 1: 155

OREGON BRASS WORKS (Continued) **1000236245**

Total Amt Of Waste Stream Generated in Reporting Yr 2: 155

Name: OREGON BRASS WORKS
Year : 1996
RCRA Id : ORD009025644
Inactive : 2001-12-07 00:00:00
Status: Large quantity generator
Manifest : 003068
Ship Date : 02/14/1996
TSD : TXD077603371
WS Num: 6
Transporter: Not reported
Ship Qty : Not reported
Rpt Unit : Not reported
Off Mng : M061
EPA Waste Codes: D035
Waste Description: Still bottoms resulting from the on-site recycling of methyl ethyl ketone a
Total Amt Of Waste Stream Generated in Reporting Yr 1: 155
Total Amt Of Waste Stream Generated in Reporting Yr 2: 155

Name: OREGON BRASS WORKS
Year : 1996
RCRA Id : ORD009025644
Inactive : 2001-12-07 00:00:00
Status: Large quantity generator
Manifest : 003068
Ship Date : 02/14/1996
TSD : TXD077603371
WS Num: 6
Transporter: Not reported
Ship Qty : Not reported
Rpt Unit : Not reported
Off Mng : M061
EPA Waste Codes: F003
Waste Description: Still bottoms resulting from the on-site recycling of methyl ethyl ketone a
Total Amt Of Waste Stream Generated in Reporting Yr 1: 155
Total Amt Of Waste Stream Generated in Reporting Yr 2: 155

Name: OREGON BRASS WORKS
Year : 1996
RCRA Id : ORD009025644
Inactive : 2001-12-07 00:00:00
Status: Large quantity generator
Manifest : 003068
Ship Date : 02/14/1996
TSD : TXD077603371
WS Num: 6
Transporter: Not reported
Ship Qty : Not reported
Rpt Unit : Not reported
Off Mng : M061
EPA Waste Codes: F005
Waste Description: Still bottoms resulting from the on-site recycling of methyl ethyl ketone a
Total Amt Of Waste Stream Generated in Reporting Yr 1: 155
Total Amt Of Waste Stream Generated in Reporting Yr 2: 155

Name: OREGON BRASS WORKS

OREGON BRASS WORKS (Continued) **1000236245**

Year : 1996
RCRA Id : ORD009025644
Inactive : 2001-12-07 00:00:00
Status: Large quantity generator
Manifest : 090996
Ship Date : 09/09/1996
TSD : ORD089452353
WS Num: 5
Transporter: Not reported
Ship Qty : Not reported
Rpt Unit : Not reported
Off Mng : M111
EPA Waste Codes: D008
Waste Description: Gates and risers are cut off using grinding belts. Grinding compounds and b
Total Amt Of Waste Stream Generated in Reporting Yr 1: 802
Total Amt Of Waste Stream Generated in Reporting Yr 2: 221

Name: OREGON BRASS WORKS
Year : 1996
RCRA Id : ORD009025644
Inactive : 2001-12-07 00:00:00
Status: Large quantity generator
Manifest : 090996
Ship Date : 09/09/1996
TSD : ORD089452353
WS Num: 3
Transporter: Not reported
Ship Qty : Not reported
Rpt Unit : Not reported
Off Mng : M111
EPA Waste Codes: D008
Waste Description: Oregon Brass Works has a program to vacuum the floors and ceilings. The dus
Total Amt Of Waste Stream Generated in Reporting Yr 1: 3049
Total Amt Of Waste Stream Generated in Reporting Yr 2: 732

Name: OREGON BRASS WORKS
Year : 1996
RCRA Id : ORD009025644
Inactive : 2001-12-07 00:00:00
Status: Large quantity generator
Manifest : 090996
Ship Date : 09/09/1996
TSD : ORD089452353
WS Num: 2
Transporter: Not reported
Ship Qty : Not reported
Rpt Unit : Not reported
Off Mng : M111
EPA Waste Codes: D008
Waste Description: Oregon Brass Works sandblasts castings with garnet sand. There is lead resi
Total Amt Of Waste Stream Generated in Reporting Yr 1: 27772
Total Amt Of Waste Stream Generated in Reporting Yr 2: 6351

Name: OREGON BRASS WORKS
Year : 1996
RCRA Id : ORD009025644
Inactive : 2001-12-07 00:00:00

OREGON BRASS WORKS (Continued) **1000236245**

Status: Large quantity generator
Manifest : 090996
Ship Date : 09/09/1996
TSD : ORD089452353
WS Num: 4
Transporter: Not reported
Ship Qty : Not reported
Rpt Unit : Not reported
Off Mng : M137
EPA Waste Codes: D008
Waste Description: Oregon Brass Works uses baghouses to control emissions from melting, pourin
Total Amt Of Waste Stream Generated in Reporting Yr 1: 2043
Total Amt Of Waste Stream Generated in Reporting Yr 2: 389

Name: OREGON BRASS WORKS
Year : 1996
RCRA Id : ORD009025644
Inactive : 2001-12-07 00:00:00
Status: Large quantity generator
Manifest : 090997
Ship Date : 11/20/1996
TSD : ORD089452353
WS Num: 5
Transporter: Not reported
Ship Qty : Not reported
Rpt Unit : Not reported
Off Mng : M111
EPA Waste Codes: D008
Waste Description: Gates and risers are cut off using grinding belts. Grinding compounds and b
Total Amt Of Waste Stream Generated in Reporting Yr 1: 802
Total Amt Of Waste Stream Generated in Reporting Yr 2: 164

Name: OREGON BRASS WORKS
Year : 1996
RCRA Id : ORD009025644
Inactive : 2001-12-07 00:00:00
Status: Large quantity generator
Manifest : 090997
Ship Date : 11/20/1996
TSD : ORD089452353
WS Num: 3
Transporter: Not reported
Ship Qty : Not reported
Rpt Unit : Not reported
Off Mng : M111
EPA Waste Codes: D008
Waste Description: Oregon Brass Works has a program to vacuum the floors and ceilings. The dus
Total Amt Of Waste Stream Generated in Reporting Yr 1: 3049
Total Amt Of Waste Stream Generated in Reporting Yr 2: 349

Click this hyperlink while viewing on your computer to access
177 additional OR_MANIFEST: record(s) in the EDR Site Report.

Name: OREGON BRASS WORKS
Year : 1996
RCRA Id : ORD009025644
Inactive : 2001-12-07 00:00:00

OREGON BRASS WORKS (Continued) **1000236245**

Status: Large quantity generator
Manifest : 090997
Ship Date : 11/20/1996
TSD : ORD089452353
WS Num: 2
Transporter: Not reported
Ship Qty : Not reported
Rpt Unit : Not reported
Off Mng : M111
EPA Waste Codes: D008
Waste Description: Oregon Brass Works sandblasts castings with garnet sand. There is lead resi
Total Amt Of Waste Stream Generated in Reporting Yr 1: 27772
Total Amt Of Waste Stream Generated in Reporting Yr 2: 6503

Name: OREGON BRASS WORKS
Year : 1996
RCRA Id : ORD009025644
Inactive : 2001-12-07 00:00:00
Status: Large quantity generator
Manifest : 090997
Ship Date : 11/20/1996
TSD : ORD089452353
WS Num: 4
Transporter: Not reported
Ship Qty : Not reported
Rpt Unit : Not reported
Off Mng : M137
EPA Waste Codes: D008
Waste Description: Oregon Brass Works uses baghouses to control emissions from melting, pourin
Total Amt Of Waste Stream Generated in Reporting Yr 1: 2043
Total Amt Of Waste Stream Generated in Reporting Yr 2: 1654

Name: OREGON BRASS WORKS
Year : 1996
RCRA Id : ORD009025644
Inactive : 2001-12-07 00:00:00
Status: Large quantity generator
Manifest : 096001
Ship Date : 03/19/1996
TSD : ORD089452353
WS Num: 5
Transporter: Not reported
Ship Qty : Not reported
Rpt Unit : Not reported
Off Mng : M111
EPA Waste Codes: D008
Waste Description: Gates and risers are cut off using grinding belts. Grinding compounds and b
Total Amt Of Waste Stream Generated in Reporting Yr 1: 802
Total Amt Of Waste Stream Generated in Reporting Yr 2: 305

Name: OREGON BRASS WORKS
Year : 1996
RCRA Id : ORD009025644
Inactive : 2001-12-07 00:00:00
Status: Large quantity generator
Manifest : 096001
Ship Date : 03/19/1996

OREGON BRASS WORKS (Continued) **1000236245**

TSD : ORD089452353
WS Num: 3
Transporter: Not reported
Ship Qty : Not reported
Rpt Unit : Not reported
Off Mng : M111
EPA Waste Codes: D008
Waste Description: Oregon Brass Works has a program to vacuum the floors and ceilings. The dus
Total Amt Of Waste Stream Generated in Reporting Yr 1: 3049
Total Amt Of Waste Stream Generated in Reporting Yr 2: 1567

Name: OREGON BRASS WORKS
Year : 1996
RCRA Id : ORD009025644
Inactive : 2001-12-07 00:00:00
Status: Large quantity generator
Manifest : 096001
Ship Date : 03/19/1996
TSD : ORD089452353
WS Num: 2
Transporter: Not reported
Ship Qty : Not reported
Rpt Unit : Not reported
Off Mng : M111
EPA Waste Codes: D008
Waste Description: Oregon Brass Works sandblasts castings with garnet sand. There is lead resi
Total Amt Of Waste Stream Generated in Reporting Yr 1: 27772
Total Amt Of Waste Stream Generated in Reporting Yr 2: 5419

Name: OREGON BRASS WORKS
Year : 1996
RCRA Id : ORD009025644
Inactive : 2001-12-07 00:00:00
Status: Large quantity generator
Manifest : 096002
Ship Date : 05/10/1996
TSD : ORD089452353
WS Num: 3
Transporter: Not reported
Ship Qty : Not reported
Rpt Unit : Not reported
Off Mng : M111
EPA Waste Codes: D008
Waste Description: Oregon Brass Works has a program to vacuum the floors and ceilings. The dus
Total Amt Of Waste Stream Generated in Reporting Yr 1: 3049
Total Amt Of Waste Stream Generated in Reporting Yr 2: 330

Name: OREGON BRASS WORKS
Year : 1996
RCRA Id : ORD009025644
Inactive : 2001-12-07 00:00:00
Status: Large quantity generator
Manifest : 096002
Ship Date : 05/10/1996
TSD : ORD089452353
WS Num: 2
Transporter: Not reported

OREGON BRASS WORKS (Continued) **1000236245**

Ship Qty : Not reported
Rpt Unit : Not reported
Off Mng : M111
EPA Waste Codes: D008
Waste Description: Oregon Brass Works sandblasts castings with garnet sand. There is lead resi
Total Amt Of Waste Stream Generated in Reporting Yr 1: 27772
Total Amt Of Waste Stream Generated in Reporting Yr 2: 5654

Name: OREGON BRASS WORKS
Year : 1996
RCRA Id : ORD009025644
Inactive : 2001-12-07 00:00:00
Status: Large quantity generator
Manifest : 096002
Ship Date : 05/10/1996
TSD : ORD089452353
WS Num: 1
Transporter: Not reported
Ship Qty : Not reported
Rpt Unit : Not reported
Off Mng : M111
EPA Waste Codes: D008
Waste Description: Spent sands from casting and core manufacturing operations. Contains severa
Total Amt Of Waste Stream Generated in Reporting Yr 1: 9199
Total Amt Of Waste Stream Generated in Reporting Yr 2: 3238

Name: OREGON BRASS WORKS
Year : 1996
RCRA Id : ORD009025644
Inactive : 2001-12-07 00:00:00
Status: Large quantity generator
Manifest : 096003
Ship Date : 07/10/1996
TSD : ORD089452353
WS Num: 5
Transporter: Not reported
Ship Qty : Not reported
Rpt Unit : Not reported
Off Mng : M111
EPA Waste Codes: D008
Waste Description: Gates and risers are cut off using grinding belts. Grinding compounds and b
Total Amt Of Waste Stream Generated in Reporting Yr 1: 802
Total Amt Of Waste Stream Generated in Reporting Yr 2: 111

Name: OREGON BRASS WORKS
Year : 1996
RCRA Id : ORD009025644
Inactive : 2001-12-07 00:00:00
Status: Large quantity generator
Manifest : 096003
Ship Date : 07/10/1996
TSD : ORD089452353
WS Num: 3
Transporter: Not reported
Ship Qty : Not reported
Rpt Unit : Not reported
Off Mng : M111

OREGON BRASS WORKS (Continued) **1000236245**

EPA Waste Codes: D008
Waste Description: Oregon Brass Works has a program to vacuum the floors and ceilings. The dus
Total Amt Of Waste Stream Generated in Reporting Yr 1: 3049
Total Amt Of Waste Stream Generated in Reporting Yr 2: 72

Manifest:
Name: OREGON BRASS WORKS
Year : 1995
RCRA Id : ORD009025644
Inactive : 2001-12-07 00:00:00
Status: Large quantity generator
Manifest : 31413
Ship Date : 04/20/1995
TSD : ORD981766124
WS Num: 1
Transporter: Not reported
Ship Qty : Not reported
Rpt Unit : Not reported
Off Mng : M021
EPA Waste Codes: D006
Waste Description: Solvent from parts cleaner
Total Amt Of Waste Stream Generated in Reporting Yr 1: 19
Total Amt Of Waste Stream Generated in Reporting Yr 2: 19

Name: OREGON BRASS WORKS
Year : 1995
RCRA Id : ORD009025644
Inactive : 2001-12-07 00:00:00
Status: Large quantity generator
Manifest : 31413
Ship Date : 04/20/1995
TSD : ORD981766124
WS Num: 1
Transporter: Not reported
Ship Qty : Not reported
Rpt Unit : Not reported
Off Mng : M021
EPA Waste Codes: D008
Waste Description: Solvent from parts cleaner
Total Amt Of Waste Stream Generated in Reporting Yr 1: 19
Total Amt Of Waste Stream Generated in Reporting Yr 2: 19

Name: OREGON BRASS WORKS
Year : 1995
RCRA Id : ORD009025644
Inactive : 2001-12-07 00:00:00
Status: Large quantity generator
Manifest : 31413
Ship Date : 04/20/1995
TSD : ORD981766124
WS Num: 1
Transporter: Not reported
Ship Qty : Not reported
Rpt Unit : Not reported
Off Mng : M021

OREGON BRASS WORKS (Continued) **1000236245**

EPA Waste Codes: D018
Waste Description: Solvent from parts cleaner
Total Amt Of Waste Stream Generated in Reporting Yr 1: 19
Total Amt Of Waste Stream Generated in Reporting Yr 2: 19

Name: OREGON BRASS WORKS
Year : 1995
RCRA Id : ORD009025644
Inactive : 2001-12-07 00:00:00
Status: Large quantity generator
Manifest : 31413
Ship Date : 04/20/1995
TSD : ORD981766124
WS Num: 1
Transporter: Not reported
Ship Qty : Not reported
Rpt Unit : Not reported
Off Mng : M021
EPA Waste Codes: D035
Waste Description: Solvent from parts cleaner
Total Amt Of Waste Stream Generated in Reporting Yr 1: 19
Total Amt Of Waste Stream Generated in Reporting Yr 2: 19

Name: OREGON BRASS WORKS
Year : 1995
RCRA Id : ORD009025644
Inactive : 2001-12-07 00:00:00
Status: Large quantity generator
Manifest : 62718
Ship Date : 06/07/1995
TSD : TXD077603371
WS Num: 3
Transporter: Not reported
Ship Qty : Not reported
Rpt Unit : Not reported
Off Mng : M051
EPA Waste Codes: D008
Waste Description: A water based degreaser is used to degrease brass after it has been polishe
Total Amt Of Waste Stream Generated in Reporting Yr 1: 205
Total Amt Of Waste Stream Generated in Reporting Yr 2: 205

Name: OREGON BRASS WORKS
Year : 1995
RCRA Id : ORD009025644
Inactive : 2001-12-07 00:00:00
Status: Large quantity generator
Manifest : 80929
Ship Date : 05/12/1995
TSD : TXD077603371
WS Num: 9
Transporter: Not reported
Ship Qty : Not reported
Rpt Unit : Not reported
Off Mng : M051
EPA Waste Codes: D008
Waste Description: Contaminated water was placed in evaporation pans DEQ instructed us to stop
Total Amt Of Waste Stream Generated in Reporting Yr 1: 429

OREGON BRASS WORKS (Continued) **1000236245**

Total Amt Of Waste Stream Generated in Reporting Yr 2: 429

Name: OREGON BRASS WORKS
Year : 1995
RCRA Id : ORD009025644
Inactive : 2001-12-07 00:00:00
Status: Large quantity generator
Manifest : 95001
Ship Date : 02/15/1995
TSD : ORD089452353
WS Num: 8
Transporter: Not reported
Ship Qty : Not reported
Rpt Unit : Not reported
Off Mng : M111
EPA Waste Codes: D008
Waste Description: Oregon Brass Works has a program to vacumn the floors and ceilings The dust
Total Amt Of Waste Stream Generated in Reporting Yr 1: 4963
Total Amt Of Waste Stream Generated in Reporting Yr 2: 1379

Name: OREGON BRASS WORKS
Year : 1995
RCRA Id : ORD009025644
Inactive : 2001-12-07 00:00:00
Status: Large quantity generator
Manifest : 95001
Ship Date : 02/15/1995
TSD : ORD089452353
WS Num: 7
Transporter: Not reported
Ship Qty : Not reported
Rpt Unit : Not reported
Off Mng : M111
EPA Waste Codes: D008
Waste Description: Oregon Brass Works sandblasts casting with garnet sand there is lead residu
Total Amt Of Waste Stream Generated in Reporting Yr 1: 34500
Total Amt Of Waste Stream Generated in Reporting Yr 2: 1202

Name: OREGON BRASS WORKS
Year : 1995
RCRA Id : ORD009025644
Inactive : 2001-12-07 00:00:00
Status: Large quantity generator
Manifest : 95002
Ship Date : 03/16/1995
TSD : ORD089452353
WS Num: 10
Transporter: Not reported
Ship Qty : Not reported
Rpt Unit : Not reported
Off Mng : M125
EPA Waste Codes: D008
Waste Description: Oregon Brass Works uses Baghouses to ventilate the melting, pouring sandbla
Total Amt Of Waste Stream Generated in Reporting Yr 1: 2733
Total Amt Of Waste Stream Generated in Reporting Yr 2: 1527

Name: OREGON BRASS WORKS

OREGON BRASS WORKS (Continued) **1000236245**

Year : 1995
RCRA Id : ORD009025644
Inactive : 2001-12-07 00:00:00
Status: Large quantity generator
Manifest : 95003
Ship Date : 03/06/1995
TSD : ORD089452353
WS Num: 8
Transporter: Not reported
Ship Qty : Not reported
Rpt Unit : Not reported
Off Mng : M111
EPA Waste Codes: D008
Waste Description: Oregon Brass Works has a program to vacumn the floors and ceilings The dust
Total Amt Of Waste Stream Generated in Reporting Yr 1: 4963
Total Amt Of Waste Stream Generated in Reporting Yr 2: 325

Click this hyperlink while viewing on your computer to access
177 additional OR_MANIFEST: record(s) in the EDR Site Report.

Name: OREGON BRASS WORKS
Year : 1995
RCRA Id : ORD009025644
Inactive : 2001-12-07 00:00:00
Status: Large quantity generator
Manifest : 95003
Ship Date : 03/06/1995
TSD : ORD089452353
WS Num: 7
Transporter: Not reported
Ship Qty : Not reported
Rpt Unit : Not reported
Off Mng : M111
EPA Waste Codes: D008
Waste Description: Oregon Brass Works sandblasts casting with garnet sand there is lead residu
Total Amt Of Waste Stream Generated in Reporting Yr 1: 34500
Total Amt Of Waste Stream Generated in Reporting Yr 2: 6390

Name: OREGON BRASS WORKS
Year : 1995
RCRA Id : ORD009025644
Inactive : 2001-12-07 00:00:00
Status: Large quantity generator
Manifest : 95004
Ship Date : 05/08/1995
TSD : ORD089452353
WS Num: 8
Transporter: Not reported
Ship Qty : Not reported
Rpt Unit : Not reported
Off Mng : M111
EPA Waste Codes: D008
Waste Description: Oregon Brass Works has a program to vacumn the floors and ceilings The dust
Total Amt Of Waste Stream Generated in Reporting Yr 1: 4963
Total Amt Of Waste Stream Generated in Reporting Yr 2: 602

Name: OREGON BRASS WORKS

OREGON BRASS WORKS (Continued) **1000236245**

Year : 1995
RCRA Id : ORD009025644
Inactive : 2001-12-07 00:00:00
Status: Large quantity generator
Manifest : 95004
Ship Date : 05/08/1995
TSD : ORD089452353
WS Num: 7
Transporter: Not reported
Ship Qty : Not reported
Rpt Unit : Not reported
Off Mng : M111
EPA Waste Codes: D008
Waste Description: Oregon Brass Works sandblasts casting with garnet sand there is lead residu
Total Amt Of Waste Stream Generated in Reporting Yr 1: 34500
Total Amt Of Waste Stream Generated in Reporting Yr 2: 6889

Name: OREGON BRASS WORKS
Year : 1995
RCRA Id : ORD009025644
Inactive : 2001-12-07 00:00:00
Status: Large quantity generator
Manifest : 95005
Ship Date : 06/14/1995
TSD : ORD089452353
WS Num: 8
Transporter: Not reported
Ship Qty : Not reported
Rpt Unit : Not reported
Off Mng : M111
EPA Waste Codes: D008
Waste Description: Oregon Brass Works has a program to vacumn the floors and ceilings The dust
Total Amt Of Waste Stream Generated in Reporting Yr 1: 4963
Total Amt Of Waste Stream Generated in Reporting Yr 2: 357

Name: OREGON BRASS WORKS
Year : 1995
RCRA Id : ORD009025644
Inactive : 2001-12-07 00:00:00
Status: Large quantity generator
Manifest : 95005
Ship Date : 06/14/1995
TSD : ORD089452353
WS Num: 7
Transporter: Not reported
Ship Qty : Not reported
Rpt Unit : Not reported
Off Mng : M111
EPA Waste Codes: D008
Waste Description: Oregon Brass Works sandblasts casting with garnet sand there is lead residu
Total Amt Of Waste Stream Generated in Reporting Yr 1: 34500
Total Amt Of Waste Stream Generated in Reporting Yr 2: 3519

Name: OREGON BRASS WORKS
Year : 1995
RCRA Id : ORD009025644
Inactive : 2001-12-07 00:00:00

OREGON BRASS WORKS (Continued) **1000236245**

Status: Large quantity generator
Manifest : 95005
Ship Date : 06/14/1995
TSD : ORD089452353
WS Num: 10
Transporter: Not reported
Ship Qty : Not reported
Rpt Unit : Not reported
Off Mng : M125
EPA Waste Codes: D008
Waste Description: Oregon Brass Works uses Baghouses to ventilate the melting, pouring sandbla
Total Amt Of Waste Stream Generated in Reporting Yr 1: 2733
Total Amt Of Waste Stream Generated in Reporting Yr 2: 693

Name: OREGON BRASS WORKS
Year : 1995
RCRA Id : ORD009025644
Inactive : 2001-12-07 00:00:00
Status: Large quantity generator
Manifest : 95006
Ship Date : 07/13/1995
TSD : ORD089452353
WS Num: 8
Transporter: Not reported
Ship Qty : Not reported
Rpt Unit : Not reported
Off Mng : M111
EPA Waste Codes: D008
Waste Description: Oregon Brass Works has a program to vacumn the floors and ceilings The dust
Total Amt Of Waste Stream Generated in Reporting Yr 1: 4963
Total Amt Of Waste Stream Generated in Reporting Yr 2: 705

Name: OREGON BRASS WORKS
Year : 1995
RCRA Id : ORD009025644
Inactive : 2001-12-07 00:00:00
Status: Large quantity generator
Manifest : 95006
Ship Date : 07/13/1995
TSD : ORD089452353
WS Num: 7
Transporter: Not reported
Ship Qty : Not reported
Rpt Unit : Not reported
Off Mng : M111
EPA Waste Codes: D008
Waste Description: Oregon Brass Works sandblasts casting with garnet sand there is lead residu
Total Amt Of Waste Stream Generated in Reporting Yr 1: 34500
Total Amt Of Waste Stream Generated in Reporting Yr 2: 1905

Name: OREGON BRASS WORKS
Year : 1995
RCRA Id : ORD009025644
Inactive : 2001-12-07 00:00:00
Status: Large quantity generator
Manifest : 95006
Ship Date : 07/13/1995

OREGON BRASS WORKS (Continued) **1000236245**

TSD : ORD089452353
WS Num: 10
Transporter: Not reported
Ship Qty : Not reported
Rpt Unit : Not reported
Off Mng : M125
EPA Waste Codes: D008
Waste Description: Oregon Brass Works uses Baghouses to ventilate the melting, pouring sandbla
Total Amt Of Waste Stream Generated in Reporting Yr 1: 2733
Total Amt Of Waste Stream Generated in Reporting Yr 2: 513

Name: OREGON BRASS WORKS
Year : 1995
RCRA Id : ORD009025644
Inactive : 2001-12-07 00:00:00
Status: Large quantity generator
Manifest : 95007
Ship Date : 09/12/1995
TSD : ORD089452353
WS Num: 8
Transporter: Not reported
Ship Qty : Not reported
Rpt Unit : Not reported
Off Mng : M111
EPA Waste Codes: D008
Waste Description: Oregon Brass Works has a program to vacumn the floors and ceilings The dust
Total Amt Of Waste Stream Generated in Reporting Yr 1: 4963
Total Amt Of Waste Stream Generated in Reporting Yr 2: 641

Manifest:
Name: OREGON BRASS WORKS
Year : 1994
RCRA Id : ORD009025644
Inactive : 2001-12-07 00:00:00
Status: Large quantity generator
Manifest : 94001
Ship Date : 01/14/1994
TSD : ORD089452353
WS Num: 2
Transporter: Not reported
Ship Qty : Not reported
Rpt Unit : Not reported
Off Mng : M111
EPA Waste Codes: D008
Waste Description: We have a program to vacuum the floors and ceilings. The dust collected is
Total Amt Of Waste Stream Generated in Reporting Yr 1: 4599
Total Amt Of Waste Stream Generated in Reporting Yr 2: 650

Name: OREGON BRASS WORKS
Year : 1994
RCRA Id : ORD009025644
Inactive : 2001-12-07 00:00:00
Status: Large quantity generator
Manifest : 94001
Ship Date : 01/14/1994

OREGON BRASS WORKS (Continued) **1000236245**

TSD : ORD089452353
WS Num: 1
Transporter: Not reported
Ship Qty : Not reported
Rpt Unit : Not reported
Off Mng : M111
EPA Waste Codes: D008
Waste Description: We sandblast castings with garnet sand, resulting in a lead residue in the
Total Amt Of Waste Stream Generated in Reporting Yr 1: 10323
Total Amt Of Waste Stream Generated in Reporting Yr 2: 3277

Name: OREGON BRASS WORKS
Year : 1994
RCRA Id : ORD009025644
Inactive : 2001-12-07 00:00:00
Status: Large quantity generator
Manifest : 94002
Ship Date : 03/21/1994
TSD : ORD089452353
WS Num: 1
Transporter: Not reported
Ship Qty : Not reported
Rpt Unit : Not reported
Off Mng : M111
EPA Waste Codes: D008
Waste Description: We sandblast castings with garnet sand, resulting in a lead residue in the
Total Amt Of Waste Stream Generated in Reporting Yr 1: 10323
Total Amt Of Waste Stream Generated in Reporting Yr 2: 6009

Name: OREGON BRASS WORKS
Year : 1994
RCRA Id : ORD009025644
Inactive : 2001-12-07 00:00:00
Status: Large quantity generator
Manifest : 94003
Ship Date : 05/04/1994
TSD : ORD089452353
WS Num: 2
Transporter: Not reported
Ship Qty : Not reported
Rpt Unit : Not reported
Off Mng : M111
EPA Waste Codes: D008
Waste Description: We have a program to vacuum the floors and ceilings. The dust collected is
Total Amt Of Waste Stream Generated in Reporting Yr 1: 4599
Total Amt Of Waste Stream Generated in Reporting Yr 2: 705

Name: OREGON BRASS WORKS
Year : 1994
RCRA Id : ORD009025644
Inactive : 2001-12-07 00:00:00
Status: Large quantity generator
Manifest : 94003
Ship Date : 05/04/1994
TSD : ORD089452353
WS Num: 1
Transporter: Not reported

OREGON BRASS WORKS (Continued) **1000236245**

Ship Qty : Not reported
Rpt Unit : Not reported
Off Mng : M111
EPA Waste Codes: D008
Waste Description: We sandblast castings with garnet sand, resulting in a lead residue in the
Total Amt Of Waste Stream Generated in Reporting Yr 1: 10323
Total Amt Of Waste Stream Generated in Reporting Yr 2: 610

Name: OREGON BRASS WORKS
Year : 1994
RCRA Id : ORD009025644
Inactive : 2001-12-07 00:00:00
Status: Large quantity generator
Manifest : 94003
Ship Date : 05/04/1994
TSD : ORD089452353
WS Num: 3
Transporter: Not reported
Ship Qty : Not reported
Rpt Unit : Not reported
Off Mng : M125
EPA Waste Codes: D008
Waste Description: We use baghouses to ventilate the melting, pouring, sandblasting and grind
Total Amt Of Waste Stream Generated in Reporting Yr 1: 1180
Total Amt Of Waste Stream Generated in Reporting Yr 2: 91

Name: OREGON BRASS WORKS
Year : 1994
RCRA Id : ORD009025644
Inactive : 2001-12-07 00:00:00
Status: Large quantity generator
Manifest : 94004
Ship Date : 07/26/1994
TSD : ORD089452353
WS Num: 2
Transporter: Not reported
Ship Qty : Not reported
Rpt Unit : Not reported
Off Mng : M111
EPA Waste Codes: D008
Waste Description: We have a program to vacuum the floors and ceilings. The dust collected is
Total Amt Of Waste Stream Generated in Reporting Yr 1: 4599
Total Amt Of Waste Stream Generated in Reporting Yr 2: 1816

Name: OREGON BRASS WORKS
Year : 1994
RCRA Id : ORD009025644
Inactive : 2001-12-07 00:00:00
Status: Large quantity generator
Manifest : 94004
Ship Date : 07/26/1994
TSD : ORD089452353
WS Num: 1
Transporter: Not reported
Ship Qty : Not reported
Rpt Unit : Not reported
Off Mng : M111

OREGON BRASS WORKS (Continued) **1000236245**

EPA Waste Codes: D008
Waste Description: We sandblast castings with garnet sand, resulting in a lead residue in the
Total Amt Of Waste Stream Generated in Reporting Yr 1: 10323
Total Amt Of Waste Stream Generated in Reporting Yr 2: 426

Name: OREGON BRASS WORKS
Year : 1994
RCRA Id : ORD009025644
Inactive : 2001-12-07 00:00:00
Status: Large quantity generator
Manifest : 94005
Ship Date : 09/27/1994
TSD : ORD089452353
WS Num: 2
Transporter: Not reported
Ship Qty : Not reported
Rpt Unit : Not reported
Off Mng : M111
EPA Waste Codes: D008
Waste Description: We have a program to vacuum the floors and ceilings. The dust collected is
Total Amt Of Waste Stream Generated in Reporting Yr 1: 4599
Total Amt Of Waste Stream Generated in Reporting Yr 2: 405

Name: OREGON BRASS WORKS
Year : 1994
RCRA Id : ORD009025644
Inactive : 2001-12-07 00:00:00
Status: Large quantity generator
Manifest : 94005
Ship Date : 09/27/1994
TSD : ORD089452353
WS Num: 3
Transporter: Not reported
Ship Qty : Not reported
Rpt Unit : Not reported
Off Mng : M125
EPA Waste Codes: D008
Waste Description: We use baghouses to ventilate the melting, pouring, sandblasting and grind
Total Amt Of Waste Stream Generated in Reporting Yr 1: 1180
Total Amt Of Waste Stream Generated in Reporting Yr 2: 1089

Click this hyperlink while viewing on your computer to access
177 additional OR_MANIFEST: record(s) in the EDR Site Report.

Name: OREGON BRASS WORKS
Year : 1994
RCRA Id : ORD009025644
Inactive : 2001-12-07 00:00:00
Status: Large quantity generator
Manifest : 94006
Ship Date : 12/15/1994
TSD : ORD089452353
WS Num: 2
Transporter: Not reported
Ship Qty : Not reported
Rpt Unit : Not reported
Off Mng : M111

OREGON BRASS WORKS (Continued) **1000236245**

EPA Waste Codes: D008
Waste Description: We have a program to vacuum the floors and ceilings. The dust collected is
Total Amt Of Waste Stream Generated in Reporting Yr 1: 4599
Total Amt Of Waste Stream Generated in Reporting Yr 2: 1024

Manifest:
Name: OREGON BRASS WORKS
Year : 1993
RCRA Id : ORD009025644
Inactive : 2001-12-07 00:00:00
Status: Large quantity generator
Manifest : 93001
Ship Date : 02/24/1993
TSD : ILD099202681
WS Num: 2
Transporter: Not reported
Ship Qty : Not reported
Rpt Unit : Not reported
Off Mng : M111
EPA Waste Codes: D008
Waste Description: Oregon Brass sandblasts castings with garnet sand. There is a lead residue
Total Amt Of Waste Stream Generated in Reporting Yr 1: 36227
Total Amt Of Waste Stream Generated in Reporting Yr 2: 6722

Name: OREGON BRASS WORKS
Year : 1993
RCRA Id : ORD009025644
Inactive : 2001-12-07 00:00:00
Status: Large quantity generator
Manifest : 93001
Ship Date : 02/24/1993
TSD : ILD099202681
WS Num: 1
Transporter: Not reported
Ship Qty : Not reported
Rpt Unit : Not reported
Off Mng : M132
EPA Waste Codes: D008
Waste Description: Oregon Brass Works uses bag houses to provide suction for removing airborne
Total Amt Of Waste Stream Generated in Reporting Yr 1: 1959
Total Amt Of Waste Stream Generated in Reporting Yr 2: 782

Name: OREGON BRASS WORKS
Year : 1993
RCRA Id : ORD009025644
Inactive : 2001-12-07 00:00:00
Status: Large quantity generator
Manifest : 93002
Ship Date : 05/13/1993
TSD : ILD099202681
WS Num: 2
Transporter: Not reported
Ship Qty : Not reported
Rpt Unit : Not reported
Off Mng : M111

OREGON BRASS WORKS (Continued) **1000236245**

EPA Waste Codes: D008
Waste Description: Oregon Brass sandblasts castings with garnet sand. There is a lead residue
Total Amt Of Waste Stream Generated in Reporting Yr 1: 36227
Total Amt Of Waste Stream Generated in Reporting Yr 2: 9495

Name: OREGON BRASS WORKS
Year : 1993
RCRA Id : ORD009025644
Inactive : 2001-12-07 00:00:00
Status: Large quantity generator
Manifest : 93002
Ship Date : 05/13/1993
TSD : ILD099202681
WS Num: 3
Transporter: Not reported
Ship Qty : Not reported
Rpt Unit : Not reported
Off Mng : M111
EPA Waste Codes: D008
Waste Description: Oregon Brass Works has a program to vacuum the floors and ceilings. The du
Total Amt Of Waste Stream Generated in Reporting Yr 1: 1553
Total Amt Of Waste Stream Generated in Reporting Yr 2: 286

Name: OREGON BRASS WORKS
Year : 1993
RCRA Id : ORD009025644
Inactive : 2001-12-07 00:00:00
Status: Large quantity generator
Manifest : 93003
Ship Date : 07/21/1993
TSD : ILD099202681
WS Num: 2
Transporter: Not reported
Ship Qty : Not reported
Rpt Unit : Not reported
Off Mng : M111
EPA Waste Codes: D008
Waste Description: Oregon Brass sandblasts castings with garnet sand. There is a lead residue
Total Amt Of Waste Stream Generated in Reporting Yr 1: 36227
Total Amt Of Waste Stream Generated in Reporting Yr 2: 6961

Name: OREGON BRASS WORKS
Year : 1993
RCRA Id : ORD009025644
Inactive : 2001-12-07 00:00:00
Status: Large quantity generator
Manifest : 93003
Ship Date : 07/21/1993
TSD : ILD099202681
WS Num: 3
Transporter: Not reported
Ship Qty : Not reported
Rpt Unit : Not reported
Off Mng : M111
EPA Waste Codes: D008
Waste Description: Oregon Brass Works has a program to vacuum the floors and ceilings. The du
Total Amt Of Waste Stream Generated in Reporting Yr 1: 1553

OREGON BRASS WORKS (Continued) **1000236245**

Total Amt Of Waste Stream Generated in Reporting Yr 2: 637

Name: OREGON BRASS WORKS
Year : 1993
RCRA Id : ORD009025644
Inactive : 2001-12-07 00:00:00
Status: Large quantity generator
Manifest : 93004
Ship Date : 09/01/1993
TSD : ILD099202681
WS Num: 2
Transporter: Not reported
Ship Qty : Not reported
Rpt Unit : Not reported
Off Mng : M111
EPA Waste Codes: D008
Waste Description: Oregon Brass sandblasts castings with garnet sand. There is a lead residue
Total Amt Of Waste Stream Generated in Reporting Yr 1: 36227
Total Amt Of Waste Stream Generated in Reporting Yr 2: 4770

Name: OREGON BRASS WORKS
Year : 1993
RCRA Id : ORD009025644
Inactive : 2001-12-07 00:00:00
Status: Large quantity generator
Manifest : 93004
Ship Date : 09/01/1993
TSD : ILD099202681
WS Num: 1
Transporter: Not reported
Ship Qty : Not reported
Rpt Unit : Not reported
Off Mng : M132
EPA Waste Codes: D008
Waste Description: Oregon Brass Works uses bag houses to provide suction for removing airborne
Total Amt Of Waste Stream Generated in Reporting Yr 1: 1959
Total Amt Of Waste Stream Generated in Reporting Yr 2: 1176

Name: OREGON BRASS WORKS
Year : 1993
RCRA Id : ORD009025644
Inactive : 2001-12-07 00:00:00
Status: Large quantity generator
Manifest : 93005
Ship Date : 10/13/1993
TSD : ILD099202681
WS Num: 2
Transporter: Not reported
Ship Qty : Not reported
Rpt Unit : Not reported
Off Mng : M111
EPA Waste Codes: D008
Waste Description: Oregon Brass sandblasts castings with garnet sand. There is a lead residue
Total Amt Of Waste Stream Generated in Reporting Yr 1: 36227
Total Amt Of Waste Stream Generated in Reporting Yr 2: 3218

Name: OREGON BRASS WORKS

OREGON BRASS WORKS (Continued) **1000236245**

Year : 1993
RCRA Id : ORD009025644
Inactive : 2001-12-07 00:00:00
Status: Large quantity generator
Manifest : 93005
Ship Date : 10/13/1993
TSD : ILD099202681
WS Num: 3
Transporter: Not reported
Ship Qty : Not reported
Rpt Unit : Not reported
Off Mng : M111
EPA Waste Codes: D008
Waste Description: Oregon Brass Works has a program to vacuum the floors and ceilings. The du
Total Amt Of Waste Stream Generated in Reporting Yr 1: 1553
Total Amt Of Waste Stream Generated in Reporting Yr 2: 298

Click this hyperlink while viewing on your computer to access
177 additional OR_MANIFEST: record(s) in the EDR Site Report.

Name: OREGON BRASS WORKS
Year : 1993
RCRA Id : ORD009025644
Inactive : 2001-12-07 00:00:00
Status: Large quantity generator
Manifest : 93006
Ship Date : 12/23/1993
TSD : ILD099202681
WS Num: 2
Transporter: Not reported
Ship Qty : Not reported
Rpt Unit : Not reported
Off Mng : M111
EPA Waste Codes: D008
Waste Description: Oregon Brass sandblasts castings with garnet sand. There is a lead residue
Total Amt Of Waste Stream Generated in Reporting Yr 1: 36227
Total Amt Of Waste Stream Generated in Reporting Yr 2: 5061

Name: OREGON BRASS WORKS
Year : 1993
RCRA Id : ORD009025644
Inactive : 2001-12-07 00:00:00
Status: Large quantity generator
Manifest : 93006
Ship Date : 12/23/1993
TSD : ILD099202681
WS Num: 3
Transporter: Not reported
Ship Qty : Not reported
Rpt Unit : Not reported
Off Mng : M111
EPA Waste Codes: D008
Waste Description: Oregon Brass Works has a program to vacuum the floors and ceilings. The du
Total Amt Of Waste Stream Generated in Reporting Yr 1: 1553
Total Amt Of Waste Stream Generated in Reporting Yr 2: 331

OREGON BRASS WORKS (Continued) **1000236245**

NPDES:

Name:	OREGON BRASS WORKS
Address:	1127 SE 10TH AVE
City,State,Zip:	PORTLAND, OR 97214-3431
WQ File Nbr:	103589
Legal Name:	OREGON BRASS WORKS
Region:	NWR
Pri SIC:	3366
Latitude:	45.5147
Longitude:	-122.6558
Category:	STORMWATER
Permit Type:	GEN12H
Permit Active:	FALSE
Permit Description:	Industrial storm water - Heavy industry
Expiration Date:	09/30/1996
EPA Number:	MISSING!!
UIC Facility:	FALSE
Admin Agent:	NW Region Office
Last Action Date:	12/24/1997
Permit Writer:	Not reported
Compliance Inspector:	Not reported
DMR Reviewer:	Not reported
Application Number:	995876
Class:	MINOR
Start Date:	09/08/1993
Region Decode:	North West Region
Ownership:	PRIVATE
Permit Group:	NPDES General Permit - Industrial storm water discharges
EPA Class:	MINOR
Permit Number:	11858
Facility RID:	Not reported
Address 2:	Not reported
Program Name:	Not reported
Type Name:	Not reported
Facility Abbr. Name:	Not reported
Comments:	Not reported
Program Identifier:	Not reported
Permit RID:	Not reported
Ref Group Name:	Not reported
Permittee Name:	Not reported
Permit Status:	Not reported

Name:	OREGON BRASS WORKS
Address:	1127 SE 10TH AVE
City,State,Zip:	PORTLAND, OR 97214-3431
WQ File Nbr:	103589
Legal Name:	OREGON BRASS WORKS
Region:	NWR
Pri SIC:	3366
Latitude:	45.5147
Longitude:	-122.6558
Category:	STORMWATER
Permit Type:	GEN12Z
Permit Active:	FALSE
Permit Description:	Industrial storm water
Expiration Date:	06/30/2002
EPA Number:	ORR200270

OREGON BRASS WORKS (Continued) **1000236245**

UIC Facility:	FALSE
Admin Agent:	NW Region Office
Last Action Date:	11/06/1998
Permit Writer:	Murphy, Elizabeth
Compliance Inspector:	Murphy, Elizabeth
DMR Reviewer:	Murphy, Elizabeth
Application Number:	0
Class:	MINOR
Start Date:	12/24/1997
Region Decode:	North West Region
Ownership:	PRIVATE
Permit Group:	NPDES General Permit - Industrial storm water discharges
EPA Class:	MINOR
Permit Number:	11857
Facility RID:	Not reported
Address 2:	Not reported
Program Name:	Not reported
Type Name:	Not reported
Facility Abbr. Name:	Not reported
Comments:	Not reported
Program Identifier:	Not reported
Permit RID:	Not reported
Ref Group Name:	Not reported
Permittee Name:	Not reported
Permit Status:	Not reported

LUST HOT:

Log Number:	26-94-0128
Facility ID:	-10179
Name:	OREGON BRASS WORKS HOT #2
Address:	1127 SE 10TH AVE
City,State,Zip:	PORTLAND, OR 97214
Project Type:	LHOT
Size (Acres):	Not reported
Site Priority:	Not reported
Legacy LUST Priority Score:	125
Environmental Justice Indicator:	Not reported
Latitude:	45.5147
Longitude:	-122.6558

URL:

---

541 NW 1/2-1 0.888 mi. 4690 ft.

HOLMAN BUILDING
49 SE CLAY ST.
PORTLAND, OR 97214

OR ECSI **S106778132**
OR VCP **N/A**
OR NPDES

Relative: Lower

Actual: 37 ft.

ECSI:

Name:	HOLMAN BUILDING
Address:	49 SE CLAY ST.
City,State,Zip:	PORTLAND, OR 97214
State ID Number:	4236
Brown ID:	0
Study Area:	False
Region ID:	Not reported
Legislatve ID:	0

HOLMAN BUILDING (Continued) **S106778132**

Investigation: No Further Action
FACA ID: 86427
Further Action: 0
Lat/Long (dms): 45 30 42.10 / -122 39 58.00
County Code: 26.00
Score Value: Not reported
Cerclis ID: Not reported
Township Coord.: 1.00
Township Zone: S
Range Coord: 1.00
Range Zone: E
Section Coord: 3
Qtr Section: Not reported
Tax Lots: Not reported
Size: Not reported
NPL: False
Orphan: False
Updated By: JGOMORI
Update Date: 07/13/2023
Created Date: 10/26/2004
Decode For RegionID: Not reported
Decode For BrownID: Not reported
Decode For Furtheract: Not reported
Decode For Investstat: No Further Action
Decode For Legislative: Not reported

Hazardous Release:
Substance ID.: 122012
Haz Release ID: 386397
Qty Released: Not reported
Date Released: Not reported
Update Date: 01/06/2005
Update By: CKAUFMA
Substance Code: ECD275
Substance Name: TOTAL PETROLEUM HYDROCARBONS (TPH)
Substance Abbrev.: Not reported
Substance Category ID: 8540
Substance Category: Petroleum Related Releases for OSPIRG Report
Category Level: Not reported
Created By: Not reported
Created Date: 12/17/2002
Substance Category ID: 8540
Substance Category: Petroleum Related Releases for OSPIRG Report
Category Level: Not reported
Created By: Not reported
Created Date: 12/17/2002

Narrative:
NARR ID: 5745647
NARR Code: Data Sources
Created By: LGIBSON
Created Date: 10/26/2004
Updated By: LGIBSON
Updated Date: 10/26/2004
Decode for NarcdID: Data Sources
NARR Comments: [10/26/2004/CK] Characterization of the Extent of Contamination Under the Loading Dock Holman Building, August 26, 2004.

HOLMAN BUILDING (Continued) **S106778132**

NARR ID: 5745643
NARR Code: Hazardous Substance/Waste Types
Created By: LGIBSON
Created Date: 10/26/2004
Updated By: LGIBSON
Updated Date: 10/26/2004
Decode for NarcdID: Hazardous Substance/Waste Types
NARR Comments: [10/26/2004/CK] Hydraulic and heavy oil petroleum contamination.

NARR ID: 5745644
NARR Code: Manner of Release
Created By: LGIBSON
Created Date: 10/26/2004
Updated By: GWISTAR
Updated Date: 01/13/2005
Decode for NarcdID: Manner of Release
NARR Comments: [10/26/2004/CK] Releases associated with leaks from hydraulic levers at the loading dock of the building.

NARR ID: 5745645
NARR Code: Pathways Other Hazards
Created By: LGIBSON
Created Date: 10/26/2004
Updated By: GWISTAR
Updated Date: 01/13/2005
Decode for NarcdID: Pathways & Other Hazards
NARR Comments: [10/26/2004/CK] Release of hydraulic and heavy oil to subsurface soils from past hydraulic lever leaks at the loading dock area. Exposure to humans via direct contact, inhalation, and evaporation from soil contamination.

NARR ID: 5745646
NARR Code: Remedial Action
Created By: LGIBSON
Created Date: 10/26/2004
Updated By: LGIBSON
Updated Date: 10/26/2004
Decode for NarcdID: Remedial Action
NARR Comments: [10/26/2004/CK] Phase II and Site Characterization have been completed. Subsurface investigations, including soil sampling and analysis have been conducted.

Administrative Action:
Action ID: 9424
Region: Not reported
Complete Date: 10/26/2004
Rank Value: Not reported
Cleanup Flag: False
Created Date: 10/26/2004
Decode for AgencyID: Department of Environmental Quality
Decode for RegionID: Not reported
Category: Administrative Action
Action Code Flag: False
Action: Site added to database
Further Action: Not reported
Comments: Not reported

Action ID: 9469

HOLMAN BUILDING (Continued) **S106778132**

Region: Northwestern Region
Complete Date: 01/06/2005
Rank Value: Not reported
Cleanup Flag: False
Created Date: 10/26/2004
Decode for AgencyID: Department of Environmental Quality
Decode for RegionID: Northwest Region
Category: Remedial Action
Action Code Flag: False
Action: REMEDIAL ACTION
Further Action: 0
Comments: Not reported

Action ID: 9443
Region: Northwestern Region
Complete Date: 01/06/2005
Rank Value: Not reported
Cleanup Flag: False
Created Date: 01/06/2005
Decode for AgencyID: Department of Environmental Quality
Decode for RegionID: Northwest Region
Category: Remedial Action
Action Code Flag: False
Action: NO FURTHER STATE ACTION REQUIRED
Further Action: 0
Comments: Not reported

VCS:
Name: HOLMAN BUILDING
Address: 49 SE CLAY ST.
City,State,Zip: PORTLAND, OR 97214
ECS Site ID: 4236
Facility Size: Not reported
Action: NO FURTHER STATE ACTION REQUIRED
Start Date: 01/06/2005
End Date: 01/06/2005
Program: ICP
Latitude: 45.5117
Longitude: -122.6661
Primary Action Flag: True
Investigation Code: NFA
IC EC: Not reported
Region: Not reported

NPDES:
Name: RIVER EAST CENTER
Address: 49 SE CLAY STREET
City,State,Zip: PORTLAND, OR 97214
WQ File Nbr: 115140
Legal Name: Rivers East LLC
Region: NWR
Pri SIC: 1542
Latitude: 45.5115
Longitude: -122.6663
Category: STORMWATER
Permit Type: GEN12C

HOLMAN BUILDING (Continued) **S106778132**

Permit Active:	FALSE
Permit Description:	Storm Water: Construction activities - 1 acre or more
Expiration Date:	11/30/2010
EPA Number:	ORR10A156
UIC Facility:	FALSE
Admin Agent:	NW Region Office
Last Action Date:	04/15/2010
Permit Writer:	Jurries, R
Compliance Inspector:	Not reported
DMR Reviewer:	Not reported
Application Number:	978800
Class:	N/A
Start Date:	03/13/2006
Region Decode:	North West Region
Ownership:	PRIVATE
Permit Group:	NPDES General Permit - Industrial storm water discharges
EPA Class:	MINOR
Permit Number:	20479
Facility RID:	Not reported
Address 2:	Not reported
Program Name:	Not reported
Type Name:	Not reported
Facility Abbr. Name:	Not reported
Comments:	Not reported
Program Identifier:	Not reported
Permit RID:	Not reported
Ref Group Name:	Not reported
Permittee Name:	Not reported
Permit Status:	Not reported

542
NNW
1/2-1
0.893 mi.
4713 ft.

EAST SIDE PLATING - PLANT 5
1300 SE 2ND AVE
PORTLAND, OR 97214

OR ECSI **S106115367**
OR VCP **N/A**

Relative:
Lower

Actual:
45 ft.

ECSI:

Name:	EAST SIDE PLATING - PLANT 5
Address:	1300/1304 SE 2ND AVE.
City,State,Zip:	PORTLAND, OR 97214
State ID Number:	3856
Brown ID:	0
Study Area:	False
Region ID:	Not reported
Legislatve ID:	0
Investigation:	No Further Action
FACA ID:	49065
Further Action:	0
Lat/Long (dms):	45 30 48.20 / -122 39 46.80
County Code:	26.00
Score Value:	Not reported
Cerclis ID:	Not reported
Township Coord.:	1.00
Township Zone:	S
Range Coord:	1.00
Range Zone:	E
Section Coord:	3
Qtr Section:	Addb

EAST SIDE PLATING - PLANT 5 (Continued) **S106115367**

Tax Lots: 5000
Size: 0.46 ac
NPL: False
Orphan: False
Updated By: JGOMORI
Update Date: 07/13/2023
Created Date: 04/29/2003
Decode For RegionID: Not reported
Decode For BrownID: Not reported
Decode For Furtheract: Not reported
Decode For Investstat: No Further Action
Decode For Legislative: Not reported
Alias Name: Production Plating

Hazardous Release:
Substance ID.: 121868
Haz Release ID: 387462
Qty Released: 35.6 ug/L
Date Released: 7/25/2006
Update Date: 01/27/2010
Update By: GGAMOLO
Substance Code: 91-20-3
Substance Name: NAPHTHALENE
Substance Abbrev.: Not reported
Substance Category ID: 8494
Substance Category: Semi-volatiles
Category Level: Not reported
Created By: Not reported
Created Date: 12/17/2002
Substance Category ID: 8494
Substance Category: Semi-volatiles
Category Level: Not reported
Created By: Not reported
Created Date: 12/17/2002
Substance Alias ID: 317793
Sub Alias Name: MOTH BALLS
Substance Alias ID: 317794
Sub Alias Name: NAPHTHENE
Substance Alias ID: 317795
Sub Alias Name: TAR CAMPHOR
Sampling Result ID: 349824
Feature Id: 0
Hazard Release Id: 387462
Medium: 698
Substance Abbrev.: 0
Unit Code: Not reported
Observation: False
Owner Operator: False
Lab Data: False
Sample Depth: Not reported
Start Date: 07/25/2006
End Date: Not reported
Min Concentration: Not reported
Max Concentration: Not reported
Sample Comment: 35.6 ug/L
Last Update By: GGAMOLO
Update Date: 01/27/2010
Decode for MediumID: Groundwater

EAST SIDE PLATING - PLANT 5 (Continued) **S106115367**

Substance ID.: 121588
Haz Release ID: 387463
Qty Released: 10.2 ug/L
Date Released: 2/18/2009
Update Date: 01/27/2010
Update By: GGAMOLO
Substance Code: 67-66-3
Substance Name: CHLOROFORM
Substance Abbrev.: Not reported
Substance Category ID: 8510
Substance Category: Volatiles
Category Level: Not reported
Created By: Not reported
Created Date: 12/17/2002
Substance Category ID: 8510
Substance Category: Volatiles
Category Level: Not reported
Created By: Not reported
Created Date: 12/17/2002
Substance Alias ID: 319118
Sub Alias Name: METHANE,TRICHLORO-
Substance Alias ID: 319119
Sub Alias Name: TRICHLOROFORM
Substance Alias ID: 319120
Sub Alias Name: TRICHLOROMETHANE
Sampling Result ID: 349823
Feature Id: 0
Hazard Release Id: 387463
Medium: 698
Substance Abbrev.: 0
Unit Code: Not reported
Observation: False
Owner Operator: False
Lab Data: False
Sample Depth: Not reported
Start Date: 02/18/2009
End Date: Not reported
Min Concentration: Not reported
Max Concentration: Not reported
Sample Comment: 10.2 ug/L
Last Update By: GGAMOLO
Update Date: 01/27/2010
Decode for MediumID: Groundwater

Substance ID.: 121668
Haz Release ID: 386071
Qty Released: Unknown
Date Released: Unknown
Update Date: 09/19/2003
Update By: SFORTUN
Substance Code: 7440-43-9
Substance Name: CADMIUM
Substance Abbrev.: Not reported
Substance Category ID: 8460
Substance Category: Inorganics
Category Level: Not reported
Created By: Not reported

EAST SIDE PLATING - PLANT 5 (Continued) **S106115367**

Created Date:	12/17/2002
Substance Category ID:	8460
Substance Category:	Inorganics
Category Level:	Not reported
Created By:	Not reported
Created Date:	12/17/2002
Substance Alias ID:	319291
Sub Alias Name:	CD
Comment ID:	304769
Release Code:	Release Containment
Release Comments:	In Stormwater at Outfall #1 (2.4ug/L) and Outfall #2 (4.5 ug/L), and Outfall #3 (18 ug/L). Stormwater at Outfalls #2 and #3 is directed to the river.
Decode for Relcomcd:	Release Containment
Comment ID:	304770
Release Code:	Data Sources
Release Comments:	Stormwater Permit Data submission and Site Investigation Report dated 11/06.
Decode for Relcomcd:	Data Sources
Comment ID:	304771
Release Code:	Media Contamination Footnote
Release Comments:	Stormwater runoff
Decode for Relcomcd:	Media Contamination Footnote
Comment ID:	304772
Release Code:	General Comments
Release Comments:	Stormwater concentrations exceeds Freshwater aquatic CMC, as well as NWR Industrial Stormwater 99th percentile level.
Decode for Relcomcd:	General Comments
Sampling Result ID:	347505
Feature Id:	0
Hazard Release Id:	386071
Medium:	700
Substance Abbrev.:	0
Unit Code:	8
Observation:	False
Owner Operator:	False
Lab Data:	True
Sample Depth:	Not reported
Start Date:	06/21/1992
End Date:	Not reported
Min Concentration:	Not reported
Max Concentration:	18.00
Sample Comment:	18 ug/L in stormwater at Outfall #3; 4.5 ug/L at Outfall #2.
Last Update By:	JWAGGY
Update Date:	01/23/2007
Decode for MediumID:	Other
Sampling Result ID:	349334
Feature Id:	0
Hazard Release Id:	386071
Medium:	698
Substance Abbrev.:	0
Unit Code:	Not reported
Observation:	False
Owner Operator:	False
Lab Data:	True
Sample Depth:	Not reported
Start Date:	02/18/2009

EAST SIDE PLATING - PLANT 5 (Continued) **S106115367**

End Date: Not reported
Min Concentration: Not reported
Max Concentration: Not reported
Sample Comment: 10.2 g/L Dissolved
Last Update By: MKENT
Update Date: 01/27/2010
Decode for MediumID: Groundwater

Substance ID.: 121664
Haz Release ID: 386072
Qty Released: Unknown
Date Released: Unknown
Update Date: 09/19/2003
Update By: SFORTUN
Substance Code: 7440-38-2
Substance Name: ARSENIC
Substance Abbrev.: Not reported
Substance Category ID: 8439
Substance Category: Inorganics
Category Level: Not reported
Created By: Not reported
Created Date: 12/17/2002
Substance Category ID: 8439
Substance Category: Inorganics
Category Level: Not reported
Created By: Not reported
Created Date: 12/17/2002
Substance Alias ID: 319286
Sub Alias Name: AS
Comment ID: 304773
Release Code: Data Sources
Release Comments: Stormwater permit data submission
Decode for Relcomcd: Data Sources
Comment ID: 304774
Release Code: General Comments
Release Comments: Stormwater concentration of 0.039 mg/L at Outfall #2 exceeded NWR Industrial Stormwater 95th percentile level.
Decode for Relcomcd: General Comments
Comment ID: 304775
Release Code: Media Contamination Footnote
Release Comments: Stormwater runoff
Decode for Relcomcd: Media Contamination Footnote
Comment ID: 304776
Release Code: Release Containment
Release Comments: Stormwater reaching Outfall #2 is directed to the river.
Decode for Relcomcd: Release Containment
Sampling Result ID: 347506
Feature Id: 0
Hazard Release Id: 386072
Medium: 700
Substance Abbrev.: 0
Unit Code: 8
Observation: False
Owner Operator: False
Lab Data: True
Sample Depth: Not reported
Start Date: 10/02/1992

EAST SIDE PLATING - PLANT 5 (Continued) **S106115367**

End Date: Not reported
Min Concentration: Not reported
Max Concentration: 39.00
Sample Comment: 0.039 mg/L in stormwater runoff at Outfall #2; 0.013 mg/L at Outfall #3.
Last Update By: JWAGGY
Update Date: 01/23/2007
Decode for MediumID: Other

Substance ID.: 121671
Haz Release ID: 386073
Qty Released: Unknown
Date Released: Unknown
Update Date: 09/19/2003
Update By: SFORTUN
Substance Code: 7440-47-3
Substance Name: CHROMIUM
Substance Abbrev.: Not reported
Substance Category ID: 8462
Substance Category: Inorganics
Category Level: Not reported
Created By: Not reported
Created Date: 12/17/2002
Substance Category ID: 8462
Substance Category: Inorganics
Category Level: Not reported
Created By: Not reported
Created Date: 12/17/2002
Substance Alias ID: 319294
Sub Alias Name: CHROMIUM, TOTAL
Substance Alias ID: 318145
Sub Alias Name: CHROMIUM, INORGANIC
Comment ID: 304781
Release Code: Data Sources
Release Comments: Stormwater permit data submission and Site Investigation Report dated 11/06.
Decode for Relcomcd: Data Sources
Comment ID: 304782
Release Code: General Comments
Release Comments: Stormwater concentrations have exceeded Freshwater Aquatic CMC. Concentrations at Outfalls #2 and #3 have exceeded NWR Industrial Stormwater 99th percentile levels. Concentrations at Outfall #12 have exceeded the NWR Industrial Stormwater 95th percentil
Decode for Relcomcd: General Comments
Comment ID: 304783
Release Code: Media Contamination Footnote
Release Comments: In Stormwater Runoff
Decode for Relcomcd: Media Contamination Footnote
Comment ID: 304784
Release Code: Release Containment
Release Comments: Stormwater from Outfalls #2 and #3 is directed to the river.
Decode for Relcomcd: Release Containment
Sampling Result ID: 347507
Feature Id: 0
Hazard Release Id: 386073
Medium: 700
Substance Abbrev.: 0

EAST SIDE PLATING - PLANT 5 (Continued) **S106115367**

Unit Code: 8
Observation: False
Owner Operator: False
Lab Data: True
Sample Depth: Not reported
Start Date: 10/02/1992
End Date: Not reported
Min Concentration: Not reported
Max Concentration: 3400.00
Sample Comment: 3.4 mg/L in stormwater runoff at Outfall #2; 0.95 mg/L at Outfall #3.
Last Update By: JWAGGY
Update Date: 01/23/2007
Decode for MediumID: Other
Sampling Result ID: 349335
Feature Id: 0
Hazard Release Id: 386073
Medium: 698
Substance Abbrev.: 0
Unit Code: Not reported
Observation: False
Owner Operator: False
Lab Data: True
Sample Depth: watertable
Start Date: 02/18/2009
End Date: Not reported
Min Concentration: Not reported
Max Concentration: Not reported
Sample Comment: 6.25 g/L Dissolved
Last Update By: MKENT
Update Date: 01/27/2010
Decode for MediumID: Groundwater

Substance ID.: 121673
Haz Release ID: 386074
Qty Released: Unknown
Date Released: Unknown
Update Date: 09/19/2003
Update By: SFORTUN
Substance Code: 7440-50-8
Substance Name: COPPER
Substance Abbrev.: Not reported
Substance Category ID: 8464
Substance Category: Inorganics
Category Level: Not reported
Created By: Not reported
Created Date: 12/17/2002
Substance Category ID: 8464
Substance Category: Inorganics
Category Level: Not reported
Created By: Not reported
Created Date: 12/17/2002
Substance Alias ID: 319296
Sub Alias Name: CU
Comment ID: 304777
Release Code: Data Sources
Release Comments: Stormwater permit data submission
Decode for Relcomcd: Data Sources

EAST SIDE PLATING - PLANT 5 (Continued) **S106115367**

Comment ID:	304778
Release Code:	General Comments
Release Comments:	In stormwater at Outfall #1 at 570 ug/L; at Outfall #2 at 1030 ug/L; at Outfall #3 at 2200 Stormwater concentrations exceed freshwater Aquatic CMC. Stormwater conc. at Outfall #3 exceeded the NWR Industrial Stormwater 99th percentile level.
Decode for Relcomcd:	General Comments
Comment ID:	304779
Release Code:	Media Contamination Footnote
Release Comments:	Stormwater runoff
Decode for Relcomcd:	Media Contamination Footnote
Comment ID:	304780
Release Code:	Release Containment
Release Comments:	Stormwater at Outfalls #2 and #3 directed to the river.
Decode for Relcomcd:	Release Containment
Sampling Result ID:	347509
Feature Id:	0
Hazard Release Id:	386074
Medium:	700
Substance Abbrev.:	0
Unit Code:	8
Observation:	False
Owner Operator:	False
Lab Data:	True
Sample Depth:	Not reported
Start Date:	06/21/1992
End Date:	Not reported
Min Concentration:	Not reported
Max Concentration:	2200.00
Sample Comment:	2200 ug/L in stormwater runoff at Outfall #3; 1030 ug/L in stormwater at Outfall #2
Last Update By:	JWAGGY
Update Date:	01/23/2007
Decode for MediumID:	Other
Sampling Result ID:	349042
Feature Id:	0
Hazard Release Id:	386074
Medium:	698
Substance Abbrev.:	0
Unit Code:	Not reported
Observation:	False
Owner Operator:	False
Lab Data:	True
Sample Depth:	watertable
Start Date:	05/16/2008
End Date:	Not reported
Min Concentration:	Not reported
Max Concentration:	Not reported
Sample Comment:	18.8 ug/L Dissolved
Last Update By:	MKENT
Update Date:	01/27/2010
Decode for MediumID:	Groundwater

Substance ID.:	121639
Haz Release ID:	386075
Qty Released:	Unknown
Date Released:	Unknown

EAST SIDE PLATING - PLANT 5 (Continued) **S106115367**

Update Date: 09/19/2003
Update By: SFORTUN
Substance Code: 7439-92-1
Substance Name: LEAD
Substance Abbrev.: Not reported
Substance Category ID: 8466
Substance Category: Inorganics
Category Level: Not reported
Created By: Not reported
Created Date: 12/17/2002
Substance Category ID: 8466
Substance Category: Inorganics
Category Level: Not reported
Created By: Not reported
Created Date: 12/17/2002
Substance Alias ID: 319256
Sub Alias Name: PB
Comment ID: 304785
Release Code: Data Sources
Release Comments: Stormwater permit data submission
Decode for Relcomcd: Data Sources
Comment ID: 304786
Release Code: General Comments
Release Comments: In stormwater runoff at Outfall #1 at 82 ug/L; at Outfall #2 at 230 ug/L; at Outfall #3 at 2300 ug/L. Stormwater concentrations have exceeded Freshwater Aquatic CMC and NWR Industrial Stormwater 99th percentile level.
Decode for Relcomcd: General Comments
Comment ID: 304787
Release Code: Media Contamination Footnote
Release Comments: In stormwater runoff.
Decode for Relcomcd: Media Contamination Footnote
Comment ID: 304788
Release Code: Release Containment
Release Comments: Stormwater reaching Outfalls #2 and #3 is directed to the river.
Decode for Relcomcd: Release Containment
Sampling Result ID: 347510
Feature Id: 0
Hazard Release Id: 386075
Medium: 700
Substance Abbrev.: 0
Unit Code: 63
Observation: False
Owner Operator: False
Lab Data: True
Sample Depth: Not reported
Start Date: 06/21/1992
End Date: Not reported
Min Concentration: Not reported
Max Concentration: 2300.00
Sample Comment: 2300 ug/L in stormwater at Outfall #3; 230 ug/L in stormwater runoff at Outfall #2
Last Update By: JWAGGY
Update Date: 01/23/2007
Decode for MediumID: Other
Sampling Result ID: 349044
Feature Id: 0

EAST SIDE PLATING - PLANT 5 (Continued) **S106115367**

Hazard Release Id: 386075
Medium: 698
Substance Abbrev.: 0
Unit Code: Not reported
Observation: False
Owner Operator: False
Lab Data: True
Sample Depth: watertable
Start Date: 02/18/2009
End Date: Not reported
Min Concentration: Not reported
Max Concentration: Not reported
Sample Comment: 3.16 ug/L Dissolved
Last Update By: MKENT
Update Date: 01/27/2010
Decode for MediumID: Groundwater

Substance ID.: 121646
Haz Release ID: 386076
Qty Released: Unknown
Date Released: Unknown
Update Date: 09/19/2003
Update By: SFORTUN
Substance Code: 7440-02-0
Substance Name: NICKEL
Substance Abbrev.: Not reported
Substance Category ID: 8469
Substance Category: Inorganics
Category Level: Not reported
Created By: Not reported
Created Date: 12/17/2002
Substance Category ID: 8469
Substance Category: Inorganics
Category Level: Not reported
Created By: Not reported
Created Date: 12/17/2002
Substance Alias ID: 319266
Sub Alias Name: NI
Comment ID: 304789
Release Code: Data Sources
Release Comments: Stormwater permit data submission
Decode for Relcomcd: Data Sources
Comment ID: 304790
Release Code: General Comments
Release Comments: Stormwater concentrations at Outfalls #1, #2, and #3 have exceeded both the Freshwater Aquatic CMC and NWR Industrial Stormwater 99th percentile level.
Decode for Relcomcd: General Comments
Comment ID: 304791
Release Code: Media Contamination Footnote
Release Comments: Stormwater runoff at Outfalls #1 (up to 10000 ppb), at Outfall #2 (up to 74000 ppb), and at Outfall #3 (5500 ppm).
Decode for Relcomcd: Media Contamination Footnote
Comment ID: 304792
Release Code: Release Containment
Release Comments: Stormwater at Outfalls #2 and #3 is directed to the river.
Decode for Relcomcd: Release Containment

EAST SIDE PLATING - PLANT 5 (Continued) **S106115367**

Sampling Result ID: 347511
Feature Id: 0
Hazard Release Id: 386076
Medium: 700
Substance Abbrev.: 0
Unit Code: 63
Observation: False
Owner Operator: False
Lab Data: True
Sample Depth: Not reported
Start Date: 10/06/1993
End Date: Not reported
Min Concentration: Not reported
Max Concentration: 74000.00
Sample Comment: 74,000 ug/L in stormwater runoff at Outfall #2; 5,500 ug/L in stormwater at Outfall #3.
Last Update By: JWAGGY
Update Date: 01/23/2007
Decode for MediumID: Other
Sampling Result ID: 349045
Feature Id: 0
Hazard Release Id: 386076
Medium: 698
Substance Abbrev.: 0
Unit Code: Not reported
Observation: False
Owner Operator: False
Lab Data: True
Sample Depth: watertable
Start Date: 02/18/2008
End Date: Not reported
Min Concentration: Not reported
Max Concentration: Not reported
Sample Comment: 128,000 ug/L Dissolved
Last Update By: MKENT
Update Date: 01/27/2010
Decode for MediumID: Groundwater

Substance ID.: 121679
Haz Release ID: 386077
Qty Released: Unknown
Date Released: Unknown
Update Date: 09/19/2003
Update By: SFORTUN
Substance Code: 7440-66-6
Substance Name: ZINC
Substance Abbrev.: Not reported
Substance Alias ID: 319302
Sub Alias Name: ZN
Comment ID: 304793
Release Code: Data Sources
Release Comments: Stormwater permit data submission
Decode for Relcomcd: Data Sources
Comment ID: 304794
Release Code: General Comments
Release Comments: Concentrations in stormwater runoff at Outfalls #1, #2, and #3 have exceeded both the Freshwater Aquatic CMC and the NWR Industrial

EAST SIDE PLATING - PLANT 5 (Continued) **S106115367**

Stormwater 99th percentile level.
Decode for Relcomcd: General Comments
Comment ID: 304795
Release Code: Media Contamination Footnote
Release Comments: In stormwater runoff
Decode for Relcomcd: Media Contamination Footnote
Comment ID: 304796
Release Code: Release Containment
Release Comments: Stormwater at Outfalls #2 and #3 is directed to the river
Decode for Relcomcd: Release Containment
Sampling Result ID: 347512
Feature Id: 0
Hazard Release Id: 386077
Medium: 700
Substance Abbrev.: 0
Unit Code: 63
Observation: False
Owner Operator: False
Lab Data: True
Sample Depth: Not reported
Start Date: 06/21/1992
End Date: Not reported
Min Concentration: Not reported
Max Concentration: 160000.00
Sample Comment: Up to 160000 ug/L in stormwater runoff at Outfall #3; 85,000 ug/L in stormwater runof at Outfall #2.
Last Update By: JWAGGY
Update Date: 01/23/2007
Decode for MediumID: Other
Sampling Result ID: 349046
Feature Id: 0
Hazard Release Id: 386077
Medium: 698
Substance Abbrev.: 0
Unit Code: Not reported
Observation: False
Owner Operator: False
Lab Data: True
Sample Depth: watertable
Start Date: 02/18/2009
End Date: Not reported
Min Concentration: Not reported
Max Concentration: Not reported
Sample Comment: 1,670 ug/L Dissolved
Last Update By: MKENT
Update Date: 01/27/2010
Decode for MediumID: Groundwater

Substance ID.: 121472
Haz Release ID: 386966
Qty Released: Not reported
Date Released: Not reported
Update Date: 01/23/2007
Update By: JWAGGY
Substance Code: 57-12-5
Substance Name: CYANIDE (AS ION)
Substance Abbrev.: Not reported

EAST SIDE PLATING - PLANT 5 (Continued) **S106115367**

Substance Category ID: 8465
Substance Category: Inorganics
Category Level: Not reported
Created By: Not reported
Created Date: 12/17/2002
Substance Category ID: 8465
Substance Category: Inorganics
Category Level: Not reported
Created By: Not reported
Created Date: 12/17/2002
Substance Alias ID: 318818
Sub Alias Name: CN (AS ION)
Comment ID: 305251
Release Code: Data Sources
Release Comments: Site Investigation Report dated 11/06.
Decode for Relcomcd: Data Sources
Sampling Result ID: 349043
Feature Id: 0
Hazard Release Id: 386966
Medium: 698
Substance Abbrev.: 0
Unit Code: Not reported
Observation: False
Owner Operator: False
Lab Data: True
Sample Depth: watertable
Start Date: 07/25/2006
End Date: Not reported
Min Concentration: Not reported
Max Concentration: Not reported
Sample Comment: 33.1 ug/L Dissolved
Last Update By: MKENT
Update Date: 01/27/2010
Decode for MediumID: Groundwater
Sampling Result ID: 349336
Feature Id: 0
Hazard Release Id: 386966
Medium: 703
Substance Abbrev.: 0
Unit Code: Not reported
Observation: False
Owner Operator: False
Lab Data: True
Sample Depth: 13 - 14 ft bgs
Start Date: Not reported
End Date: Not reported
Min Concentration: Not reported
Max Concentration: Not reported
Sample Comment: 0.696 mg/kg
Last Update By: JWAGGY
Update Date: 10/01/2007
Decode for MediumID: Soil

Narrative:
NARR ID: 5744206
NARR Code: Site Contacts
Created By: SFORTUN
Created Date: 09/19/2003

EAST SIDE PLATING - PLANT 5 (Continued) **S106115367**

Updated By: MKENT
Updated Date: 08/25/2004
Decode for NarcdID: Site Contacts
NARR Comments: Ross Edginton, Environmental Manager, East Side Plating, Inc., 8400 SE 26th Place, Portland, OR 97202-8901, phone 503-654-3774, Fax 503-654-6464, ross@eastsideplating.com. Gary Rehnberg, President, East Side Plating Inc. 8400 SE 26th Place Portland, Oregon 97202 503-654-3774 X123 gary@eastsideplating.com Brad Lamb Zarosinski & Hill Attorneys Suite 1200 520 SW Sixth Avenue Portland, Oregon 97204-1510 503-243-2373 blamb@zandh-law.com

NARR ID: 5744207
NARR Code: Contamination
Created By: SFORTUN
Created Date: 09/19/2003
Updated By: SFORTUN
Updated Date: 09/19/2003
Decode for NarcdID: Contamination
NARR Comments: Concentrations of toxic metals in stormwater runoff have exceeded freshwater aquatic Continuous Maximum Concentrations (CMCs) and 99th percentile levels for all DEQ Northwest Region Industrial Stormwater. Metals of concern include arsenic, cadmium, chromium, copper, lead, nickel, and zinc. Stormwater pH has ranged between 4.3 and 10.1. TOC has ranged beween non-detect and 81 ppm. COD has ranged between non-detect and 870 ppm. Site has also used cyanide solutions and chlorinated solvents (including TCE and PCE), although stormwater has never been analyzed for these potential contaminants. Contaminated stormwater is directed to the Lower Willamette River. Acidic stormwater may have corroded stormsewers.

NARR ID: 5743692
NARR Code: Data Sources
Created By: SFORTUN
Created Date: 06/25/2003
Updated By: MKENT
Updated Date: 02/16/2010
Decode for NarcdID: Data Sources
NARR Comments: Stormwater runoff quality data from site's Stormwater Permit files. Information about chlorinated solvent use from Hazardous Waste Generator files and Air Quality Permit files. Information about groundwater contamination from Site Investigation Report dated November 15, 2006. RSV Engineering, April 7, 2006, <quot>Work Plan for Initial Site Investigation, East Side Plating Plant #5<quot>. RSV Engineering, <quot>Site Investigation Report, East Side Plating Plant #5<quot>, December 31, 2008. RSV Engineering, November 15, 2007, <quot>Work Plan for Additional Site Characterization, East Side Plating Plant #5<quot>. RSV Engineering, February 2009, <quot>Work Plan for Additional Investigation, East Side Plating Plant #5<quot>. RSV Engineering, Oct 27, 2009, <quot>Additional Investigation Report, East Side Plating Plant #5<quot>.

NARR ID: 5743446
NARR Code: General Site Description
Created By: JWAGGY
Created Date: 04/30/2003
Updated By: SFORTUN
Updated Date: 09/19/2003

EAST SIDE PLATING - PLANT 5 (Continued) **S106115367**

Decode for NarcdID: General Site Description
NARR Comments: Lots 1, 2, 7, and 8 of Block 53, East Portland Addition. Not to be confused with ECSI #644 (Plants#1-#3), or ECSI #1010 (Plant #4). The site occupies the northern half of the block between SE 2nd and SE 3rd Avenues, and SE Main and SE Madison Streets. The facilities include a plating shop, polish shop, warehouse, and an area for parking/shipping/receiving. Stormwater from the central parking area and downspouts is directed to Outfall #1, which feeds the city's combined sewer on SW 2nd Ave. Stormwater from the north roof downspout is directed to Outfall #2, which discharges to the city storm sewer on SW 2nd Ave. Stormwater at the northwest exterior and runoff along the north exterior is directed to Outfall #3. Outfalls #2 and #3 feed City of Portland Stormwater Outfall #35 in the Willamette River just upstream from the east end of the Morrison Bridge.

NARR ID: 5744208
NARR Code: Hazardous Substance/Waste Types
Created By: SFORTUN
Created Date: 09/19/2003
Updated By: SFORTUN
Updated Date: 09/19/2003
Decode for NarcdID: Hazardous Substance/Waste Types
NARR Comments: Toxic metals (arsenic, cadmium, chromium, copper, lead, nickel, and zinc); possible cyanide, TCA, TCE, and PCE.

NARR ID: 5744210
NARR Code: Project Issues Summary
Created By: SFORTUN
Created Date: 09/19/2003
Updated By: SFORTUN
Updated Date: 11/03/2003
Decode for NarcdID: Project Issues Summary
NARR Comments: Sources of the site's stormwater runoff contamination have not been fully defined. Contaminated stormwater reaching Outfalls #2 and #3 eventually discharges to the Willamette River and could represent a direct toxicity threat to aquatic life, or could accumulate in river sediments. Stormwater and treated process water are discharged to the city sanitary sewer at Outfall #1. The city sanitary sewer in this area commonly overflows to the stormsewer during rainfall events. Acidic runoff could corrode stormsewers and combined sewers, exacerbating contaminant leakage into utility line beddings. Site has also used cyanide solutions and chlorinated solvents (TCA, TCE, PCE), although it is not known if these have contaminated site runoff. Because of inconsistencies in solvent usage reporting, there is concern that unreported solvent spills at the site could have contaminated underlying soils and shallow groundwater.

NARR ID: 5743693
NARR Code: Land Use (Current/Reasonably Likely)
Created By: SFORTUN
Created Date: 06/25/2003
Updated By: SFORTUN
Updated Date: 11/03/2003
Decode for NarcdID: Land Use (Current/Reasonably Likely)
NARR Comments: Site is located in an industrial area (mostly warehousing) of Central Eastside Portland.

EAST SIDE PLATING - PLANT 5 (Continued) **S106115367**

NARR ID: 5743445
NARR Code: Site Location
Created By: JWAGGY
Created Date: 04/30/2003
Updated By: SFORTUN
Updated Date: 11/03/2003
Decode for NarcdID: Site Location
NARR Comments: On the south side of SE Main St., between SE 2nd and SE 3rd Ave; on the north side of the eastern approach to Hawthorne Bridge. The Post Office only recognizes 1300 SE 2nd as the facility address; the Tax Office only recognizes 1304 SE 2nd as the facility address.

NARR ID: 5744212
NARR Code: Manner of Release
Created By: SFORTUN
Created Date: 09/19/2003
Updated By: SFORTUN
Updated Date: 11/03/2003
Decode for NarcdID: Manner of Release
NARR Comments: Unclear. Plating vapors and buffing/grinding/polishing dusts may vent at, or through, the building roofs. There could be leakage through the facility foundations or through a plugged storm sewer within the plating shop. Contaminated liquids could also escape the building through an overhead door at a wastewater treatment area at the northwest corner of the facility.

NARR ID: 5744216
NARR Code: Media Contamination
Created By: SFORTUN
Created Date: 09/19/2003
Updated By: SFORTUN
Updated Date: 11/03/2003
Decode for NarcdID: Media Contamination
NARR Comments: Stormwater runoff. Concern that subsurface soils and shallow groundwater beneath the building, sewer line beddings, and surface water and sediments in the Lower Willamette River at City Stormwater Outfall #35 may also be contaminated. Fugitive dust or acid fume emissions could also represent a human health threat for nearby workers or pedestrians.

NARR ID: 5751975
NARR Code: Project Activity Status
Created By: MKENT
Created Date: 01/27/2010
Updated By: MKENT
Updated Date: 01/27/2010
Decode for NarcdID: Project Activity Status
NARR Comments: (1/27/2010 MDK/CU&ER) Additional site investigation conducted in February through April included installation of additional monitoring wells to define extent of groundwater plume, and analysis of storm water flow and migration and potential preferrential pathways to Willamette River. Investigation report dated 10/27/09 submitte on 10/30/09. Report currently under review by DEQ for potential NFA and site closure.

NARR ID: 5745361
NARR Code: Project Type

EAST SIDE PLATING - PLANT 5 (Continued) **S106115367**

Created By: MKENT
Created Date: 08/25/2004
Updated By: MKENT
Updated Date: 08/25/2004
Decode for NarcdID: Project Type
NARR Comments: (8/25/04 MDK/C&ER): Draft letter agreement for voluntary cleanup sent to owner june 28, 2004. Insurance coverage being investigated. DEQ intends to finalize agreement by October 2004.

NARR ID: 5745362
NARR Code: Remedial Action
Created By: MKENT
Created Date: 08/25/2004
Updated By: JWAGGY
Updated Date: 10/01/2007
Decode for NarcdID: Remedial Action
NARR Comments: (8/25/04 MDK/C&ER): Initial project meeting held with owner on June 18, 2004. Owner clarifying insurance coverage prior to entering into voluntary cleanup letter agreement. (6/21/05 MDK/CU&ER) Negotiations on a letter agreement continued from March 2004 until the agreement was signed on May 23, 2005. The next steps are holding a scoping meeting and developing an investigation work plan. (12/28/06 MDK/CU&ER) DEQ approved a site investigation work plan on April 13, 2006. The field work was completed in July 2006 and a site investigation report submitted on November 15, 2006. DEQ provided review comments by letter dated November 30, 2006 and indicated that additional work is required to determine extent of contamination present in groundwater. (9/12/07 MDK/CU&ER) Additional soil site characterization workplan submitted for review on 7/28/07. DEQ comments issued 9/18/07.

NARR ID: 5744213
NARR Code: Substances of Concern
Created By: SFORTUN
Created Date: 09/19/2003
Updated By: SFORTUN
Updated Date: 09/19/2003
Decode for NarcdID: Substances of Concern
NARR Comments: Toxic metals (arsenic, cadmium, chromium, copper, lead, nickel, and zinc), possible cyanide and chlorinated solvents (TCE, PCE, TCA).

NARR ID: 5744214
NARR Code: Water Use (Current/Reasonably Likely)
Created By: SFORTUN
Created Date: 09/19/2003
Updated By: MKENT
Updated Date: 08/25/2004
Decode for NarcdID: Water Use (Current/Reasonably Likely)
NARR Comments: Mostly industrial and irrigation wells within 0.5 mile downgradient of the site. Possibly four drinking water wells within 2 miles downgradient of the site, although two lie across the river, 0.8 mile from the site and are very unlikely ever to be affected. A well of unspecified use lies 0.4 mile downgradient-to-sidegradient from the site at a sporting goods store and restaurant. It is not known if the wells is used to supply drinking water or for food preparation.

NARR ID: 5744209

EAST SIDE PLATING - PLANT 5 (Continued) **S106115367**

NARR Code: Site History
Created By: SFORTUN
Created Date: 09/19/2003
Updated By: SFORTUN
Updated Date: 09/19/2003
Decode for NarcdID: Site History
NARR Comments: Plating operations began in 1980 under the name Production Plating. Name was changed to East Side Plating in 1985. Some of the previous businesses at this location have included Shifton Manufacturing Co. (a wood storage building manufacturer; 1980); Oregon Iron Works (1978-79), Northwest Grating Co.(1977), and Hanson Metals, Inc.(1968-75), all metals (steel) fabricators; Blaesing Granite Co. (1950-65); Bend-Portland Truck Services (a garage, 1950); and Reliable Fuel Co. (wood and coal retailer; 1930-44).

NARR ID: 5751974
NARR Code: 1922
Created By: MKENT
Created Date: 01/27/2010
Updated By: MKENT
Updated Date: 01/27/2010
Decode for NarcdID: Current Site Summary Statement
NARR Comments: (1/27/10 MDK/CU&ER) Owner submitted investigation for additional site characterization dated 10/27/09 summarizing field activities, results of all data collected including potential for contaminant migration to Willamette River via groundwater flow or preferential pathways, stormwater flow and migration assessment, and CSM. Document is under review and DEQ will determine whether to pursue NFA and closure for this site.

Administrative Action:
Action ID: 9424
Region: Not reported
Complete Date: 04/29/2003
Rank Value: Not reported
Cleanup Flag: False
Created Date: 04/29/2003
Decode for AgencyID: Department of Environmental Quality
Decode for RegionID: Not reported
Category: Administrative Action
Action Code Flag: False
Action: Site added to database
Further Action: Not reported
Comments: Not reported

Action ID: 9508
Region: Northwestern Region
Complete Date: 08/27/2003
Rank Value: Not reported
Cleanup Flag: False
Created Date: 04/30/2003
Decode for AgencyID: Department of Environmental Quality
Decode for RegionID: Northwest Region
Category: Remedial Action
Action Code Flag: False
Action: Site Screening recommended (EV)
Further Action: 0
Comments: Not reported

EAST SIDE PLATING - PLANT 5 (Continued) **S106115367**

Action ID: 9459
Region: Northwestern Region
Complete Date: 11/03/2003
Rank Value: Not reported
Cleanup Flag: False
Created Date: 09/19/2003
Decode for AgencyID: Department of Environmental Quality
Decode for RegionID: Northwest Region
Category: Remedial Action
Action Code Flag: False
Action: PRELIMINARY ASSESSMENT EQUIVALENT
Further Action: 0
Comments: Not reported

Action ID: 9449
Region: Northwestern Region
Complete Date: 11/03/2003
Rank Value: Not reported
Cleanup Flag: False
Created Date: 09/19/2003
Decode for AgencyID: Department of Environmental Quality
Decode for RegionID: Northwest Region
Category: Listing Action
Action Code Flag: False
Action: Insufficient information to list
Further Action: 0
Comments: Not reported

Action ID: 9517
Region: Northwestern Region
Complete Date: 03/01/2004
Rank Value: Not reported
Cleanup Flag: False
Created Date: 09/19/2003
Decode for AgencyID: Department of Environmental Quality
Decode for RegionID: Northwest Region
Category: Remedial Action
Action Code Flag: False
Action: SRS Waiting List
Further Action: 0
Comments: Not reported

Action ID: 9465
Region: 0
Complete Date: Not reported
Rank Value: Not reported
Cleanup Flag: False
Created Date: 01/27/2010
Decode for AgencyID: Department of Environmental Quality
Decode for RegionID: Not reported
Category: Listing Action
Action Code Flag: False
Action: Facility proposed for Confirmed Release List
Further Action: 0
Comments: Not reported

Action ID: 9443

EAST SIDE PLATING - PLANT 5 (Continued) **S106115367**

Region: Northwestern Region
Complete Date: 03/10/2010
Rank Value: Not reported
Cleanup Flag: True
Created Date: 12/07/2010
Decode for AgencyID: Department of Environmental Quality
Decode for RegionID: Northwest Region
Category: Remedial Action
Action Code Flag: False
Action: NO FURTHER STATE ACTION REQUIRED
Further Action: 0
Comments: Not reported

Action ID: 9506
Region: Northwestern Region
Complete Date: 11/03/2003
Rank Value: 87
Cleanup Flag: False
Created Date: 11/03/2003
Decode for AgencyID: Department of Environmental Quality
Decode for RegionID: Northwest Region
Category: Remedial Action
Action Code Flag: False
Action: Site Investigation recommended (SI)
Further Action: High
Comments: Not reported

Action ID: 9440
Region: Northwestern Region
Complete Date: 03/10/2010
Rank Value: Not reported
Cleanup Flag: False
Created Date: 06/24/2005
Decode for AgencyID: Department of Environmental Quality
Decode for RegionID: Northwest Region
Category: Remedial Action
Action Code Flag: False
Action: Letter Agreement
Further Action: 0
Comments: Not reported

Action ID: 9511
Region: Northwestern Region
Complete Date: 03/10/2010
Rank Value: Not reported
Cleanup Flag: False
Created Date: 06/24/2005
Decode for AgencyID: Department of Environmental Quality
Decode for RegionID: Northwest Region
Category: Remedial Action
Action Code Flag: False
Action: SITE INVESTIGATION
Further Action: 0
Comments: Not reported

Action ID: 9442
Region: Northwestern Region

EAST SIDE PLATING - PLANT 5 (Continued) **S106115367**

Complete Date: 05/23/2005
Rank Value: Not reported
Cleanup Flag: False
Created Date: 06/24/2005
Decode for AgencyID: Department of Environmental Quality
Decode for RegionID: Northwest Region
Category: Remedial Action
Action Code Flag: False
Action: NEGOTIATIONS
Further Action: 0
Comments: Not reported

Action ID: 9499
Region: Northwestern Region
Complete Date: Not reported
Rank Value: Not reported
Cleanup Flag: False
Created Date: 05/08/2007
Decode for AgencyID: Department of Environmental Quality
Decode for RegionID: Northwest Region
Category: Listing Action
Action Code Flag: False
Action: Proposal for Inventory recommended
Further Action: 0
Comments: Not reported

Operations:
Operation Id: 134796
Operation Status: Active
Common Name: East Side Plating, Inc.
Yrs of Operation: 1985 - present
Comments: Metal plating, Electropolishing and Powder Coating, using Cr, Cd, Cu, Zn, Ni
Updated Date: 09/19/2003
Updated By: SFORTUN
Decode for OpstatID: Active
Operations SIC Id: 198241
SIC Code: 3471
Created By: SFORTUN
Created Date: 08/20/2003
Operations SIC Id: 198242
SIC Code: 3479
Created By: SFORTUN
Created Date: 08/20/2003
Operations SIC Id: 198244
SIC Code: 3559
Created By: SFORTUN
Created Date: 08/20/2003

Operation Id: 134824
Operation Status: Inactive
Common Name: Production Plating
Yrs of Operation: 1980-1985
Comments: Similar plating operation, operated by East Side Plating.
Updated Date: 09/19/2003
Updated By: SFORTUN
Decode for OpstatID: Inactive
Operations SIC Id: 198278

EAST SIDE PLATING - PLANT 5 (Continued) **S106115367**

SIC Code: 3471
Created By: SFORTUN
Created Date: 09/19/2003

VCS:
Name: EAST SIDE PLATING - PLANT 5
Address: 1300 SE 2ND AVE
City,State,Zip: PORTLAND, OR 97214
ECS Site ID: 3856
Facility Size: 0.46
Action: Completed ICP or VCP Cost Recovery Agreement
Start Date: Not reported
End Date: 5/23/2005
Program: Not reported
Latitude: Not reported
Longitude: Not reported
Primary Action Flag: N
Investigation Code: Not reported
IC EC: Not reported
Region: Not reported

Name: EAST SIDE PLATING - PLANT 5
Address: 1300/1304 SE 2ND AVE.
City,State,Zip: PORTLAND, OR 97214
ECS Site ID: 3856
Facility Size: 0.46 ac
Action: Letter Agreement
Start Date: 05/23/2005
End Date: 03/10/2010
Program: VCS
Latitude: 45.5134
Longitude: -122.663
Primary Action Flag: False
Investigation Code: NFA
IC EC: Not reported
Region: Not reported

Name: EAST SIDE PLATING - PLANT 5
Address: 1300/1304 SE 2ND AVE.
City,State,Zip: PORTLAND, OR 97214
ECS Site ID: 3856
Facility Size: 0.46 ac
Action: NEGOTIATIONS
Start Date: 03/01/2004
End Date: 05/23/2005
Program: VCS
Latitude: 45.5134
Longitude: -122.663
Primary Action Flag: False
Investigation Code: NFA
IC EC: Not reported
Region: Not reported

Name: EAST SIDE PLATING - PLANT 5
Address: 1300/1304 SE 2ND AVE.
City,State,Zip: PORTLAND, OR 97214
ECS Site ID: 3856

EAST SIDE PLATING - PLANT 5 (Continued) **S106115367**

Facility Size:	0.46 ac
Action:	Proposal for Inventory recommended
Start Date:	05/08/2007
End Date:	Not reported
Program:	VCS
Latitude:	45.5134
Longitude:	-122.663
Primary Action Flag:	False
Investigation Code:	NFA
IC EC:	Not reported
Region:	Not reported

Name:	EAST SIDE PLATING - PLANT 5
Address:	1300/1304 SE 2ND AVE.
City,State,Zip:	PORTLAND, OR 97214
ECS Site ID:	3856
Facility Size:	0.46 ac
Action:	SITE INVESTIGATION
Start Date:	05/23/2005
End Date:	03/10/2010
Program:	VCS
Latitude:	45.5134
Longitude:	-122.663
Primary Action Flag:	False
Investigation Code:	NFA
IC EC:	Not reported
Region:	Not reported

543
SE
1/2-1
0.894 mi.
4719 ft.

SHARP AUTO BODY & PAINT WORKS, INC.
4031 SE 26TH AVENUE
PORTLAND, OR 97202

OR ECSI **1000368456**
OR LUST **N/A**
OR AIRS

Relative:
Higher

Actual:
69 ft.

ECSI:

Name:	SHARP AUTO BODY AND PAINT WORKS
Address:	4031 SE 26TH AVE.
City,State,Zip:	PORTLAND, OR 97202
State ID Number:	3009
Brown ID:	0
Study Area:	False
Region ID:	2
Legislatve ID:	0
Investigation:	Suspect
FACA ID:	282
Further Action:	0
Lat/Long (dms):	45 29 37.70 / -122 38 23.30
County Code:	26.00
Score Value:	Not reported
Cerclis ID:	Not reported
Township Coord.:	1.00
Township Zone:	S
Range Coord:	1.00
Range Zone:	E
Section Coord:	12
Qtr Section:	CC
Tax Lots:	2600
Size:	0.23 acre

SHARP AUTO BODY & PAINT WORKS, INC. (Continued) **1000368456**

NPL: False
Orphan: False
Updated By: GWISTAR
Update Date: 12/21/2011
Created Date: 03/14/2001
Decode For RegionID: Northwest Region
Decode For BrownID: Not reported
Decode For Furtheract: Not reported
Decode For Investstat: Suspect
Decode For Legislative: Not reported

Hazardous Release:
Substance ID.: 121979
Haz Release ID: 379707
Qty Released: Not reported
Date Released: Not reported
Update Date: 03/16/2001
Update By: Not reported
Substance Code: ECD159
Substance Name: TOTAL XYLENES
Substance Abbrev.: Not reported
Substance Alias ID: 318146
Sub Alias Name: DIMETHYLBENZENE
Sampling Result ID: 338361
Feature Id: Not reported
Hazard Release Id: 379707
Medium: 698
Substance Abbrev.: Not reported
Unit Code: Not reported
Observation: False
Owner Operator: False
Lab Data: True
Sample Depth: Not reported
Start Date: 07/10/2000
End Date: Not reported
Min Concentration: Not reported
Max Concentration: Not reported
Sample Comment: 4,653 ppb
Last Update By: jmw
Update Date: 03/16/2001
Decode for MediumID: Groundwater

Substance ID.: 121011
Haz Release ID: 379708
Qty Released: Not reported
Date Released: Not reported
Update Date: 03/16/2001
Update By: Not reported
Substance Code: 127-18-4
Substance Name: TETRACHLOROETHYLENE
Substance Abbrev.: Not reported
Substance Category ID: 8519
Substance Category: Volatiles
Category Level: Not reported
Created By: Not reported
Created Date: 12/17/2002
Substance Category ID: 8551
Substance Category: Solvents of interest to Milwaukie Area GW study

SHARP AUTO BODY & PAINT WORKS, INC. (Continued) **1000368456**

Category Level: Not reported
Created By: Not reported
Created Date: 12/17/2002
Substance Category ID: 8519
Substance Category: Volatiles
Category Level: Not reported
Created By: Not reported
Created Date: 12/17/2002
Substance Category ID: 8551
Substance Category: Solvents of interest to Milwaukie Area GW study
Category Level: Not reported
Created By: Not reported
Created Date: 12/17/2002
Substance Alias ID: 316912
Sub Alias Name: ETHENE,TETRACHLORO-
Substance Alias ID: 316913
Sub Alias Name: ETHYLENE TETRACHLORIDE
Substance Alias ID: 316914
Sub Alias Name: PERCHLOROETHYLENE
Substance Alias ID: 316915
Sub Alias Name: PERCLENE
Substance Alias ID: 316916
Sub Alias Name: TETRACHLOROETHENE
Substance Alias ID: 316917
Sub Alias Name: TETRACHLOROETHENE,1,1,2,2-
Substance Alias ID: 316918
Sub Alias Name: TETRACHLOROETHYLENE,1,1,2,2-
Sampling Result ID: 338362
Feature Id: Not reported
Hazard Release Id: 379708
Medium: 698
Substance Abbrev.: Not reported
Unit Code: Not reported
Observation: False
Owner Operator: False
Lab Data: True
Sample Depth: Not reported
Start Date: 10/21/1999
End Date: Not reported
Min Concentration: Not reported
Max Concentration: Not reported
Sample Comment: 147 ppb (12' - 16')
Last Update By: jmw
Update Date: 03/16/2001
Decode for MediumID: Groundwater

Substance ID.: 121781
Haz Release ID: 379709
Qty Released: Not reported
Date Released: Not reported
Update Date: 03/16/2001
Update By: Not reported
Substance Code: 79-01-6
Substance Name: TRICHLOROETHYLENE
Substance Abbrev.: Not reported
Substance Category ID: 8523
Substance Category: Volatiles

SHARP AUTO BODY & PAINT WORKS, INC. (Continued) **1000368456**

Category Level: Not reported
Created By: Not reported
Created Date: 12/17/2002
Substance Category ID: 8545
Substance Category: Solvents of interest to Milwaukie Area GW study
Category Level: Not reported
Created By: Not reported
Created Date: 12/17/2002
Substance Category ID: 8523
Substance Category: Volatiles
Category Level: Not reported
Created By: Not reported
Created Date: 12/17/2002
Substance Category ID: 8545
Substance Category: Solvents of interest to Milwaukie Area GW study
Category Level: Not reported
Created By: Not reported
Created Date: 12/17/2002
Substance Alias ID: 317517
Sub Alias Name: ETHINYL TRICHLORIDE
Substance Alias ID: 317518
Sub Alias Name: ETHYLENE TRICHLORIDE
Substance Alias ID: 317519
Sub Alias Name: TCE
Substance Alias ID: 317520
Sub Alias Name: TRI-CLENE
Substance Alias ID: 317521
Sub Alias Name: TRICHLOROETHENE
Sampling Result ID: 338363
Feature Id: Not reported
Hazard Release Id: 379709
Medium: 698
Substance Abbrev.: Not reported
Unit Code: Not reported
Observation: False
Owner Operator: False
Lab Data: True
Sample Depth: Not reported
Start Date: 07/10/2000
End Date: Not reported
Min Concentration: Not reported
Max Concentration: Not reported
Sample Comment: 59.4 ppb
Last Update By: jmw
Update Date: 03/16/2001
Decode for MediumID: Groundwater

Substance ID.: 120854
Haz Release ID: 379710
Qty Released: Not reported
Date Released: Not reported
Update Date: 03/16/2001
Update By: Not reported
Substance Code: 107-06-2
Substance Name: DICHLOROETHANE,1,2-
Substance Abbrev.: Not reported
Substance Category ID: 8511

SHARP AUTO BODY & PAINT WORKS, INC. (Continued) **1000368456**

Substance Category: Volatiles
Category Level: Not reported
Created By: Not reported
Created Date: 12/17/2002
Substance Category ID: 8511
Substance Category: Volatiles
Category Level: Not reported
Created By: Not reported
Created Date: 12/17/2002
Substance Alias ID: 316365
Sub Alias Name: ETHANE,1,2-DICHLORO-
Substance Alias ID: 316366
Sub Alias Name: ETHYLENE DICHLORIDE
Substance Alias ID: 316367
Sub Alias Name: GLYCOL DICHLORIDE
Sampling Result ID: 338364
Feature Id: Not reported
Hazard Release Id: 379710
Medium: 698
Substance Abbrev.: Not reported
Unit Code: Not reported
Observation: False
Owner Operator: False
Lab Data: True
Sample Depth: Not reported
Start Date: 10/22/1999
End Date: Not reported
Min Concentration: Not reported
Max Concentration: Not reported
Sample Comment: 9.86 ppb
Last Update By: jmw
Update Date: 03/16/2001
Decode for MediumID: Groundwater

Substance ID.: 121701
Haz Release ID: 379711
Qty Released: Not reported
Date Released: Not reported
Update Date: 03/16/2001
Update By: Not reported
Substance Code: 75-35-4
Substance Name: DICHLOROETHYLENE,1,1-
Substance Abbrev.: Not reported
Substance Category ID: 8512
Substance Category: Volatiles
Category Level: Not reported
Created By: Not reported
Created Date: 12/17/2002
Substance Category ID: 8553
Substance Category: Solvents of interest to Milwaukie Area GW study
Category Level: Not reported
Created By: Not reported
Created Date: 12/17/2002
Substance Category ID: 8512
Substance Category: Volatiles
Category Level: Not reported
Created By: Not reported

SHARP AUTO BODY & PAINT WORKS, INC. (Continued) **1000368456**

Created Date: 12/17/2002
Substance Category ID: 8553
Substance Category: Solvents of interest to Milwaukie Area GW study
Category Level: Not reported
Created By: Not reported
Created Date: 12/17/2002
Substance Alias ID: 319364
Sub Alias Name: DICHLOROETHENE,1,1-
Substance Alias ID: 319365
Sub Alias Name: DICHLOROETHYLENE,asym-
Substance Alias ID: 319366
Sub Alias Name: ETHENE,1,1-DICHLORO-
Substance Alias ID: 319367
Sub Alias Name: VINYLIDENE CHLORIDE
Sampling Result ID: 338365
Feature Id: Not reported
Hazard Release Id: 379711
Medium: 698
Substance Abbrev.: Not reported
Unit Code: Not reported
Observation: False
Owner Operator: False
Lab Data: True
Sample Depth: Not reported
Start Date: 07/10/2000
End Date: Not reported
Min Concentration: Not reported
Max Concentration: Not reported
Sample Comment: 205 ppb
Last Update By: jmw
Update Date: 03/16/2001
Decode for MediumID: Groundwater

Substance ID.: 121608
Haz Release ID: 379712
Qty Released: Not reported
Date Released: Not reported
Update Date: 03/16/2001
Update By: Not reported
Substance Code: 71-43-2
Substance Name: BENZENE
Substance Abbrev.: Not reported
Substance Category ID: 8502
Substance Category: Volatiles
Category Level: Not reported
Created By: Not reported
Created Date: 12/17/2002
Substance Category ID: 8502
Substance Category: Volatiles
Category Level: Not reported
Created By: Not reported
Created Date: 12/17/2002
Substance Alias ID: 319178
Sub Alias Name: BENZOL
Substance Alias ID: 319179
Sub Alias Name: COAL NAPTHA
Substance Alias ID: 319180

SHARP AUTO BODY & PAINT WORKS, INC. (Continued) **1000368456**

Sub Alias Name: CYCLOHEXATRIENE
Substance Alias ID: 319181
Sub Alias Name: PHENE
Substance Alias ID: 319182
Sub Alias Name: PYROBENZOL
Sampling Result ID: 338366
Feature Id: Not reported
Hazard Release Id: 379712
Medium: 698
Substance Abbrev.: Not reported
Unit Code: Not reported
Observation: False
Owner Operator: False
Lab Data: True
Sample Depth: Not reported
Start Date: 10/21/1999
End Date: Not reported
Min Concentration: Not reported
Max Concentration: Not reported
Sample Comment: 3,520 ppb
Last Update By: jmw
Update Date: 03/16/2001
Decode for MediumID: Groundwater

Substance ID.: 120883
Haz Release ID: 379713
Qty Released: Not reported
Date Released: Not reported
Update Date: 03/16/2001
Update By: Not reported
Substance Code: 108-88-3
Substance Name: TOLUENE
Substance Abbrev.: Not reported
Substance Category ID: 8520
Substance Category: Volatiles
Category Level: Not reported
Created By: Not reported
Created Date: 12/17/2002
Substance Category ID: 8520
Substance Category: Volatiles
Category Level: Not reported
Created By: Not reported
Created Date: 12/17/2002
Substance Alias ID: 316466
Sub Alias Name: BENZENE,METHYL-
Substance Alias ID: 316467
Sub Alias Name: METHACIDE
Substance Alias ID: 316468
Sub Alias Name: METHYLBENZENE
Substance Alias ID: 316469
Sub Alias Name: METHYLBENZOL
Substance Alias ID: 316470
Sub Alias Name: PHENYLMETHANE
Substance Alias ID: 316471
Sub Alias Name: TOLUOL
Sampling Result ID: 338367
Feature Id: Not reported

SHARP AUTO BODY & PAINT WORKS, INC. (Continued) **1000368456**

Hazard Release Id: 379713
Medium: 698
Substance Abbrev.: Not reported
Unit Code: Not reported
Observation: False
Owner Operator: False
Lab Data: True
Sample Depth: Not reported
Start Date: 07/10/2000
End Date: Not reported
Min Concentration: Not reported
Max Concentration: Not reported
Sample Comment: 2,640 ppb
Last Update By: jmw
Update Date: 03/16/2001
Decode for MediumID: Groundwater

Substance ID.: 120781
Haz Release ID: 379714
Qty Released: Not reported
Date Released: Not reported
Update Date: 03/16/2001
Update By: Not reported
Substance Code: 100-41-4
Substance Name: ETHYLBENZENE
Substance Abbrev.: Not reported
Substance Category ID: 8515
Substance Category: Volatiles
Category Level: Not reported
Created By: Not reported
Created Date: 12/17/2002
Substance Category ID: 8515
Substance Category: Volatiles
Category Level: Not reported
Created By: Not reported
Created Date: 12/17/2002
Substance Alias ID: 316146
Sub Alias Name: ETHYLBENZOL
Substance Alias ID: 316147
Sub Alias Name: PHENYLETHANE
Sampling Result ID: 338368
Feature Id: Not reported
Hazard Release Id: 379714
Medium: 698
Substance Abbrev.: Not reported
Unit Code: Not reported
Observation: False
Owner Operator: False
Lab Data: True
Sample Depth: Not reported
Start Date: 10/22/1999
End Date: Not reported
Min Concentration: Not reported
Max Concentration: Not reported
Sample Comment: 2,420 ppb
Last Update By: jmw
Update Date: 03/16/2001

SHARP AUTO BODY & PAINT WORKS, INC. (Continued) **1000368456**

Decode for MediumID: Groundwater

Narrative:

NARR ID: 5741191
NARR Code: Contamination
Created By: Not reported
Created Date: 12/17/2002
Updated By: Not reported
Updated Date: 12/17/2002
Decode for NarcdID: Contamination
NARR Comments: (3/15/01 MTP/SAS) An investigation to determine the extent of groundwater contamination at the Houston site (ECSI #1052), included direct-push and monitoring well groundwater sampling at the adjacent Sharp Autobody and Paint facility and the Gladstone Building (AKA American Bronze). American Bronze has previously been evaluated by DEQ (see ECSI #1400). Results of the Houston investigation showed that a well-defined plume of halogenated hydrocarbons (e.g., perchloroethene, dichloroethenes) indicative of solvent contamination in groundwater beneath the Houston site, with the highest levels near the center of the site, and rapidly decreasing to the south toward Sharp Autobody. Groundwater samples collected from two direct-push explorations and two groundwater monitoring wells near the property boundary at Sharp Autobody and Paint Shop indicate a second halogenated hydrocarbon plume that possibly originates at the Sharp facility. Highly elevated levels of aromatic volatile compounds that indicate gasoline contamination (e.g., benzene, toluene, ethylbenzene, xylenes) also were found in these wells, but these appear to originate from the Gladstone Building property. Since Sharp appeared to be the source of the halogenated hydrocarbon contamination, the site was referred to the NWR Site Assessment Section (SAS) in February 2001.

NARR ID: 5741192
NARR Code: Data Sources
Created By: Not reported
Created Date: 12/17/2002
Updated By: Not reported
Updated Date: 12/17/2002
Decode for NarcdID: Data Sources
NARR Comments: ECSI #1052 (Houston site; Hahn and Associates, 2000); ECSI #1400 (American Bronze).

NARR ID: 5741193
NARR Code: Hazardous Substance/Waste Types
Created By: Not reported
Created Date: 12/17/2002
Updated By: Not reported
Updated Date: 12/17/2002
Decode for NarcdID: Hazardous Substance/Waste Types
NARR Comments: Paints, solvents; the site is registered as a conditionally exempt generator (CEG) of non-halogenated solvents.

NARR ID: 5741194
NARR Code: Manner of Release
Created By: Not reported
Created Date: 12/17/2002
Updated By: Not reported
Updated Date: 12/17/2002

SHARP AUTO BODY & PAINT WORKS, INC. (Continued) **1000368456**

Decode for NarcdID: Manner of Release
NARR Comments: Unknown. Possible release from an underground storage tank or dry well.

NARR ID: 5741195
NARR Code: Pathways Other Hazards
Created By: Not reported
Created Date: 12/17/2002
Updated By: Not reported
Updated Date: 12/17/2002
Decode for NarcdID: Pathways & Other Hazards
NARR Comments: Shallow groundwater contamination. The vertical extent of groundwater contamination has not been determined, but could be significant given the nature of contamination. Another potential pathway of concern is vapor intrusion into buildings.

NARR ID: 5741196
NARR Code: Remedial Action
Created By: Not reported
Created Date: 12/17/2002
Updated By: Not reported
Updated Date: 12/17/2002
Decode for NarcdID: Remedial Action
NARR Comments: (3/15/01 MTP/SAS) Based on a review of existing information, it appears that a solvent release has occurred in the vicinity of the Sharp Autobody and Paint facility, which has caused halogenated hydrocarbon contamination in shallow groundwater. A site investigation conducted at the adjacent facility in 1998 indicated similar contamination was present in a catch basin. Therefore, the source of the second chlorinated hydrocarbon plume is not clear. The adjacent site (Gladstone Building) is impacted by a gasoline-related plume that originates at that site, and has, in turn, impacted the Sharp facility. SAS recommends a site investigation at the Sharp facility to determine the source of halogenated contaminants in groundwater, and the full impact to groundwater, particularly downgradient from the site. SAS further recommends an evaluation of gasoline vapor intrusion into the Sharp facility, even though this plume appears to originate off-site. Groundwater contaminant information also will be updated in the American Bronze file (ECSI #1400 [AKA Gladstone Building]), with a recommendation for further work at that facility.

NARR ID: 5741197
NARR Code: Health Threats
Created By: Not reported
Created Date: 12/17/2002
Updated By: GWISTAR
Updated Date: 06/25/2003
Decode for NarcdID: Health Threats
NARR Comments: (3/15/01 MTP/SAS) Direct exposure of site utility workers to contaminated subsurface and possibly surface soil. Groundwater is relatively shallow (~20 feet) at the site. With one exception, halogenated compounds diminish to non-detect by about 25 feet bgs. 1,2 Dichloroethane (1,2,DCA) however, was detected at a concentration of 8.9 parts per billion (ppb), above the EPA Maximum Contaminant Level of 5 ppb. Benzene, toluene, ethylbenzene, and xylenes have been detected at relatively high concentrations that could pose a risk to

SHARP AUTO BODY & PAINT WORKS, INC. (Continued) **1000368456**

site workers as a result of vapor intrusion into buildings. Residential properties are present across Gladstone St. to the south, and SE 26th Ave. to the east, but they do not appear to be at risk for exposure to site contamination. There are no known domestic or community use wells listed in Oregon Water Resource Department's well log database for Section 12. A number of industrial use wells are listed for the adjacent Section 11, one of which is 40 feet deep and may be within 0.25 miles of the site. The nearest domestic use wells appear to be in Section 13, and are installed at relatively shallow depths of 65 feet and 77 feet, respectively.

Administrative Action:
Action ID: 9424
Region: Northwestern Region
Complete Date: 03/14/2001
Rank Value: 0
Cleanup Flag: False
Created Date: 12/17/2002
Decode for AgencyID: Department of Environmental Quality
Decode for RegionID: Northwest Region
Category: Administrative Action
Action Code Flag: False
Action: Site added to database
Further Action: Not reported
Comments: Not reported

Action ID: 9508
Region: Northwestern Region
Complete Date: 03/16/2001
Rank Value: 0
Cleanup Flag: False
Created Date: 12/17/2002
Decode for AgencyID: Department of Environmental Quality
Decode for RegionID: Northwest Region
Category: Remedial Action
Action Code Flag: False
Action: Site Screening recommended (EV)
Further Action: Not reported
Comments: Not reported

Action ID: 9437
Region: Northwestern Region
Complete Date: 03/09/2001
Rank Value: 0
Cleanup Flag: False
Created Date: 12/17/2002
Decode for AgencyID: Department of Environmental Quality
Decode for RegionID: Northwest Region
Category: Listing Action
Action Code Flag: False
Action: Listing Review completed
Further Action: Not reported
Comments: Not reported

Action ID: 9449
Region: Northwestern Region
Complete Date: 03/15/2001
Rank Value: 0

SHARP AUTO BODY & PAINT WORKS, INC. (Continued) **1000368456**

Cleanup Flag: False
Created Date: 12/17/2002
Decode for AgencyID: Department of Environmental Quality
Decode for RegionID: Northwest Region
Category: Listing Action
Action Code Flag: False
Action: Insufficient information to list
Further Action: Not reported
Comments: Not reported

Operations:
Operation Id: 134202
Operation Status: Active
Common Name: Sharp Auto Body and Paint Works
Yrs of Operation: Sharp has been operator 1983 - present
Comments: Autobody repair and paint shop.
Updated Date: 03/16/2001
Updated By: jmw
Decode for OpstatID: Active
Operations SIC Id: 197501
SIC Code: 7538
Created By: Not reported
Created Date: 12/17/2002

LUST:
Name: SHARP AUTO BODY HOT
Address: 4031 SE 26TH
City,State,Zip: PORTLAND, OR 97202
Region: Not reported
Facility ID: 26-91-0374
Cleanup Received Date: 09/28/1991
Cleanup Start Date: 09/20/1991
Cleanup Complete Date: 04/29/1992
Decode for Region: Northwest
Closed/ Certification: 6/29/1992
Closure Type: Not reported
Site Type: Soil Matrix
Tank Type: Heating Oil Tank
Project Manager: Unassigned Leaking HOT
Cost Recovery Agreement: Not reported

AIRS:
Source ID: Not reported
Permit Number: 26-0317-BS-01
Address: 4031 SE 26TH AVENUE
Name: SHARP AUTO BODY & PAINT WORKS, INC.
City,State,Zip: PORTLAND, OR 97202
Year: Not reported
Permit Type: ACDP Basic - Autobody Repair or Painting Shops
Expiration Date: 06/01/2028
Pollutant: Not reported
Issue Date: 06/14/2018
Emissions: Not reported
NAICS Code: 811121
Is NAICS Code Primary: Not reported
SIC Code: 7532
Is SIC Code Primary: Not reported

SHARP AUTO BODY & PAINT WORKS, INC. (Continued) **1000368456**

Latitude:	45.4936
Longitude:	-122.6398
Emission Source Code:	Not reported
Emission Source Description:	Not reported
Process Code:	Not reported
Process Description:	Not reported
Process Unit:	Not reported
SCC:	Not reported
Throughput:	Not reported
Throughput Type:	Not reported

544
WSW
1/2-1
0.896 mi.
4729 ft.

ALL DECK BLOCK 39 PROPERTY
3732 SW MOODY AVE.
PORTLAND, OR 97239

OR ECSI **S106878657**
OR VCP **N/A**

Relative:
Lower

Actual:
40 ft.

ECSI:

Name:	ALL DECK BLOCK 39 PROPERTY
Address:	3732 SW MOODY AVE.
City,State,Zip:	PORTLAND, OR 97239
State ID Number:	4328
Brown ID:	0
Study Area:	False
Region ID:	2
Legislatve ID:	831
Investigation:	No Further Action
FACA ID:	87437
Further Action:	0
Lat/Long (dms):	45 29 44.50 / -122 40 17.00
County Code:	26.00
Score Value:	Not reported
Cerclis ID:	Not reported
Township Coord.:	1.00
Township Zone:	S
Range Coord:	1.00
Range Zone:	E
Section Coord:	10
Qtr Section:	DB
Tax Lots:	800
Size:	0.28 acres
NPL:	False
Orphan:	False
Updated By:	GWISTAR
Update Date:	02/01/2012
Created Date:	01/11/2005
Decode For RegionID:	Northwest Region
Decode For BrownID:	Not reported
Decode For Furtheract:	Not reported
Decode For Investstat:	No Further Action
Decode For Legislative:	Owner, operator or other party under agreement, order or consent decree under ORS 465.200 or 465.420

Narrative:

NARR ID:	5746783
NARR Code:	Contamination
Created By:	GWISTAR
Created Date:	06/29/2005

ALL DECK BLOCK 39 PROPERTY (Continued) **S106878657**

Updated By: GWISTAR
Updated Date: 06/29/2005
Decode for NarcdID: Contamination
NARR Comments: (6/28/05 HB/ICP) Site investigation results showed limited areas of petroleum-impacted soil, but no indication that groundwater has been significantly impacted.

NARR ID: 5746137
NARR Code: Remedial Action
Created By: JWAGGY
Created Date: 01/11/2005
Updated By: GWISTAR
Updated Date: 06/29/2005
Decode for NarcdID: Remedial Action
NARR Comments: (1/11/05 HB/ICP) Site active in DEQ's Voluntary Cleanup Independent Cleanup Pathway (ICP) program. Requested site specific technical consultation. (6/28/05 HB/ICP) In April/May 2004, approximately 1,800 tons of petroleum-impacted soil were excavated and transported off-site for disposal at a DEQ-approved landfill. Remaining contamination is below risk-based concentrations (DEQ RBCs and EPA Region 9 PRGs) and does not pose an unacceptable risk to public health or the environment.

NARR ID: 5746782
NARR Code: Site History
Created By: GWISTAR
Created Date: 06/29/2005
Updated By: GWISTAR
Updated Date: 06/29/2005
Decode for NarcdID: Site History
NARR Comments: From 1956 to 1995, the property was used for construction materials storage, truck storage, and various warehouse-based businesses. Currently, the property is owned by Trammell Crow Residential and is in the process of being redeveloped for urban residential use.

NARR ID: 5750967
NARR Code: 1922
Created By: GWISTAR
Created Date: 11/07/2008
Updated By: GWISTAR
Updated Date: 06/06/2011
Decode for NarcdID: Current Site Summary Statement
NARR Comments: [Aug. 2005] Site investigation results showed limited areas of petroleum-contaminated soil (PCS). 1,800 tons of PCS were removed in 2004. Groundwater and remaining soil pose no unacceptable risks to human health or the environment. Therefore, DEQ has made an NFA determination for the site.

Administrative Action:
Action ID: 9424
Region: Not reported
Complete Date: 01/11/2005
Rank Value: Not reported
Cleanup Flag: False
Created Date: 01/11/2005
Decode for AgencyID: Department of Environmental Quality
Decode for RegionID: Not reported
Category: Administrative Action

ALL DECK BLOCK 39 PROPERTY (Continued) **S106878657**

Action Code Flag: False
Action: Site added to database
Further Action: Not reported
Comments: Not reported

Action ID: 9435
Region: Northwestern Region
Complete Date: Not reported
Rank Value: Not reported
Cleanup Flag: False
Created Date: 01/11/2005
Decode for AgencyID: Department of Environmental Quality
Decode for RegionID: Northwest Region
Category: Remedial Action
Action Code Flag: False
Action: Independent Cleanup Program
Further Action: 0
Comments: Not reported

Action ID: 9443
Region: Northwestern Region
Complete Date: 08/19/2005
Rank Value: Not reported
Cleanup Flag: False
Created Date: 08/23/2005
Decode for AgencyID: Department of Environmental Quality
Decode for RegionID: Northwest Region
Category: Remedial Action
Action Code Flag: False
Action: NO FURTHER STATE ACTION REQUIRED
Further Action: 0
Comments: Not reported

VCS:
Name: ALL DECK BLOCK 39 PROPERTY
Address: 3732 SW MOODY AVE.
City,State,Zip: PORTLAND, OR 97239
ECS Site ID: 4328
Facility Size: 0.28 acres
Action: Independent Cleanup Program
Start Date: 01/11/2005
End Date: Not reported
Program: ICP
Latitude: 45.4957
Longitude: -122.6714
Primary Action Flag: False
Investigation Code: NFA
IC EC: Not reported
Region: Not reported

Name: ALL DECK BLOCK 39 PROPERTY
Address: 3732 SW MOODY AVE.
City,State,Zip: PORTLAND, OR 97239
ECS Site ID: 4328
Facility Size: 0.28 acres
Action: NO FURTHER STATE ACTION REQUIRED
Start Date: 08/19/2005

ALL DECK BLOCK 39 PROPERTY (Continued) **S106878657**

End Date:	08/19/2005
Program:	ICP
Latitude:	45.4957
Longitude:	-122.6714
Primary Action Flag:	True
Investigation Code:	NFA
IC EC:	Not reported
Region:	Not reported

---

545 NNW 1/2-1 0.899 mi. 4747 ft. **MR FORMAL INC** **1205 SE GRAND AVE** **PORTLAND, OR 97214** **RCRA-VSQG 1008196083** **OR ECSI ORQ000022806** **OR VCP** **OR MANIFEST**

Relative: Higher

Actual: 55 ft.

RCRA Listings:

Date Form Received by Agency:		20091231
Handler Name:		Mr Formal Inc
Handler Address:		1205 Se Grand Ave
Handler City,State,Zip:		PORTLAND, OR 97214
EPA ID:		ORQ000022806
Contact Name:		MATT ROSENBERGER
Contact Address:		1205 SE GRAND AVE
Contact City,State,Zip:		PORTLAND, OR 97214-3435
Contact Telephone:		503-238-7216
Contact Fax:		Not reported
Contact Email:		Not reported
Contact Title:		Not reported
EPA Region:		10
Land Type:		Private
Federal Waste Generator Description:		Conditionally Exempt Small Quantity Generator
Non-Notifier:		Not reported
Biennial Report Cycle:		Not reported
Accessibility:		Not reported
Active Site Indicator:		Handler Activities
State District Owner:		Not reported
State District:		Not reported
Mailing Address:		1205 SE GRAND AVE
Mailing City,State,Zip:		PORTLAND, OR 97214-3435
Owner Name:	Edwin E Honeycutt Iii	
Owner Type:		Private
Operator Name:	Edwin E Honeycutt Iii	
Operator Type:		Private
Short-Term Generator Activity:		No
Importer Activity:		No
Mixed Waste Generator:		No
Transporter Activity:		No
Transfer Facility Activity:		No
Recycler Activity with Storage:		No
Small Quantity On-Site Burner Exemption:		No
Smelting Melting and Refining Furnace Exemption:		No
Underground Injection Control:		No
Off-Site Waste Receipt:		No
Universal Waste Indicator:		No
Universal Waste Destination Facility:		No
Federal Universal Waste:		No
Active Site State-Reg Handler:		---
Federal Facility Indicator:		Not reported

MR FORMAL INC (Continued) **1008196083**

Hazardous Secondary Material Indicator:	N
Sub-Part K Indicator:	Not reported
2018 GPRA Permit Baseline:	Not on the Baseline
2018 GPRA Renewals Baseline:	Not on the Baseline
202 GPRA Corrective Action Baseline:	No
Subject to Corrective Action Universe:	No
Non-TSDFs Where RCRA CA has Been Imposed Universe:	No
Corrective Action Priority Ranking:	No NCAPS ranking
Environmental Control Indicator:	No
Institutional Control Indicator:	No
Human Exposure Controls Indicator:	N/A
Groundwater Controls Indicator:	N/A
Significant Non-Complier Universe:	No
Unaddressed Significant Non-Complier Universe:	No
Addressed Significant Non-Complier Universe:	No
Significant Non-Complier With a Compliance Schedule Universe:	No
Financial Assurance Required:	Not reported
Handler Date of Last Change:	20140602
Recognized Trader-Importer:	No
Recognized Trader-Exporter:	No
Importer of Spent Lead Acid Batteries:	No
Exporter of Spent Lead Acid Batteries:	No
Recycler Activity Without Storage:	No
Manifest Broker:	No
Sub-Part P Indicator:	No

Handler - Owner Operator:

Owner/Operator Indicator:	Operator
Owner/Operator Name: EDWIN E HONEYCUTT III	
Legal Status:	Private
Date Became Current:	20081231
Date Ended Current:	Not reported
Owner/Operator Address:	1205 SE GRAND AVE
Owner/Operator City,State,Zip:	PORTLAND, OR 97214-3435
Owner/Operator Telephone:	503-238-7216
Owner/Operator Telephone Ext:	Not reported
Owner/Operator Fax:	Not reported
Owner/Operator Email:	Not reported

Owner/Operator Indicator:	Operator
Owner/Operator Name: EDWIN E HONEYCUTT III	
Legal Status:	Private
Date Became Current:	20091231
Date Ended Current:	Not reported
Owner/Operator Address:	1205 SE GRAND AVE
Owner/Operator City,State,Zip:	PORTLAND, OR 97214-3435
Owner/Operator Telephone:	503-238-7216
Owner/Operator Telephone Ext:	Not reported
Owner/Operator Fax:	Not reported
Owner/Operator Email:	Not reported

Owner/Operator Indicator:	Owner
Owner/Operator Name: EDWIN E HONEYCUTT III	
Legal Status:	Private
Date Became Current:	20011231
Date Ended Current:	Not reported

MR FORMAL INC (Continued) **1008196083**

Owner/Operator Address:	1205 SE GRAND AVE
Owner/Operator City,State,Zip:	PORTLAND, OR 97214
Owner/Operator Telephone:	503-238-7216
Owner/Operator Telephone Ext:	Not reported
Owner/Operator Fax:	Not reported
Owner/Operator Email:	Not reported
Owner/Operator Indicator:	Operator
Owner/Operator Name: EDWIN E HONEYCUTT III	
Legal Status:	Private
Date Became Current:	20011231
Date Ended Current:	Not reported
Owner/Operator Address:	1205 SE GRAND AVE
Owner/Operator City,State,Zip:	PORTLAND, OR 97214
Owner/Operator Telephone:	503-238-7216
Owner/Operator Telephone Ext:	Not reported
Owner/Operator Fax:	Not reported
Owner/Operator Email:	Not reported
Owner/Operator Indicator:	Owner
Owner/Operator Name: EDWIN E HONEYCUTT III	
Legal Status:	Private
Date Became Current:	20041231
Date Ended Current:	Not reported
Owner/Operator Address:	1205 SE GRAND AVE
Owner/Operator City,State,Zip:	PORTLAND, OR 97214
Owner/Operator Telephone:	503-238-7216
Owner/Operator Telephone Ext:	Not reported
Owner/Operator Fax:	Not reported
Owner/Operator Email:	Not reported
Owner/Operator Indicator:	Owner
Owner/Operator Name: EDWIN E HONEYCUTT III	
Legal Status:	Private
Date Became Current:	20071231
Date Ended Current:	Not reported
Owner/Operator Address:	1205 SE GRAND AVE
Owner/Operator City,State,Zip:	PORTLAND, OR 97214-3435
Owner/Operator Telephone:	503-238-7216
Owner/Operator Telephone Ext:	Not reported
Owner/Operator Fax:	Not reported
Owner/Operator Email:	Not reported
Owner/Operator Indicator:	Owner
Owner/Operator Name: EDWIN E HONEYCUTT III	
Legal Status:	Private
Date Became Current:	20090227
Date Ended Current:	Not reported
Owner/Operator Address:	1205 SE GRAND AVE
Owner/Operator City,State,Zip:	PORTLAND, OR 97214-3435
Owner/Operator Telephone:	503-238-7216
Owner/Operator Telephone Ext:	Not reported
Owner/Operator Fax:	Not reported
Owner/Operator Email:	Not reported
Owner/Operator Indicator:	Operator
Owner/Operator Name: EDWIN E HONEYCUTT III	

MR FORMAL INC (Continued) **1008196083**

Legal Status:	Private
Date Became Current:	20021231
Date Ended Current:	Not reported
Owner/Operator Address:	1205 SE GRAND AVE
Owner/Operator City,State,Zip:	PORTLAND, OR 97214
Owner/Operator Telephone:	503-238-7216
Owner/Operator Telephone Ext:	Not reported
Owner/Operator Fax:	Not reported
Owner/Operator Email:	Not reported
Owner/Operator Indicator:	Operator
Owner/Operator Name: EDWIN E HONEYCUTT III	
Legal Status:	Private
Date Became Current:	20041231
Date Ended Current:	Not reported
Owner/Operator Address:	1205 SE GRAND AVE
Owner/Operator City,State,Zip:	PORTLAND, OR 97214
Owner/Operator Telephone:	503-238-7216
Owner/Operator Telephone Ext:	Not reported
Owner/Operator Fax:	Not reported
Owner/Operator Email:	Not reported
Owner/Operator Indicator:	Operator
Owner/Operator Name: EDWIN E HONEYCUTT III	
Legal Status:	Private
Date Became Current:	20051231
Date Ended Current:	Not reported
Owner/Operator Address:	1205 SE GRAND AVE
Owner/Operator City,State,Zip:	PORTLAND, OR 97214-3435
Owner/Operator Telephone:	503-238-7216
Owner/Operator Telephone Ext:	Not reported
Owner/Operator Fax:	Not reported
Owner/Operator Email:	Not reported
Owner/Operator Indicator:	Owner
Owner/Operator Name: EDWIN E HONEYCUTT III	
Legal Status:	Private
Date Became Current:	20081231
Date Ended Current:	Not reported
Owner/Operator Address:	1205 SE GRAND AVE
Owner/Operator City,State,Zip:	PORTLAND, OR 97214-3435
Owner/Operator Telephone:	503-238-7216
Owner/Operator Telephone Ext:	Not reported
Owner/Operator Fax:	Not reported
Owner/Operator Email:	Not reported
Owner/Operator Indicator:	Owner
Owner/Operator Name: EDWIN E HONEYCUTT III	
Legal Status:	Private
Date Became Current:	20031231
Date Ended Current:	Not reported
Owner/Operator Address:	1205 SE GRAND AVE
Owner/Operator City,State,Zip:	PORTLAND, OR 97214
Owner/Operator Telephone:	503-238-7216
Owner/Operator Telephone Ext:	Not reported
Owner/Operator Fax:	Not reported
Owner/Operator Email:	Not reported

MR FORMAL INC (Continued) **1008196083**

Owner/Operator Indicator:	Owner
Owner/Operator Name: EDWIN E HONEYCUTT III	
Legal Status:	Private
Date Became Current:	20021231
Date Ended Current:	Not reported
Owner/Operator Address:	1205 SE GRAND AVE
Owner/Operator City,State,Zip:	PORTLAND, OR 97214
Owner/Operator Telephone:	503-238-7216
Owner/Operator Telephone Ext:	Not reported
Owner/Operator Fax:	Not reported
Owner/Operator Email:	Not reported

Owner/Operator Indicator:	Owner
Owner/Operator Name: EDWIN E HONEYCUTT III	
Legal Status:	Private
Date Became Current:	20030630
Date Ended Current:	Not reported
Owner/Operator Address:	1205 SE GRAND AVE
Owner/Operator City,State,Zip:	PORTLAND, OR 97214
Owner/Operator Telephone:	503-238-7216
Owner/Operator Telephone Ext:	Not reported
Owner/Operator Fax:	Not reported
Owner/Operator Email:	Not reported

Owner/Operator Indicator:	Operator
Owner/Operator Name: EDWIN E HONEYCUTT III	
Legal Status:	Private
Date Became Current:	20071231
Date Ended Current:	Not reported
Owner/Operator Address:	1205 SE GRAND AVE
Owner/Operator City,State,Zip:	PORTLAND, OR 97214-3435
Owner/Operator Telephone:	503-238-7216
Owner/Operator Telephone Ext:	Not reported
Owner/Operator Fax:	Not reported
Owner/Operator Email:	Not reported

Owner/Operator Indicator:	Operator
Owner/Operator Name: EDWIN E HONEYCUTT III	
Legal Status:	Private
Date Became Current:	Not reported
Date Ended Current:	Not reported
Owner/Operator Address:	1205 SE GRAND AVE
Owner/Operator City,State,Zip:	PORTLAND, OR 97214
Owner/Operator Telephone:	503-238-7216
Owner/Operator Telephone Ext:	Not reported
Owner/Operator Fax:	Not reported
Owner/Operator Email:	Not reported

Owner/Operator Indicator:	Operator
Owner/Operator Name: EDWIN E HONEYCUTT III	
Legal Status:	Private
Date Became Current:	20031231
Date Ended Current:	Not reported
Owner/Operator Address:	1205 SE GRAND AVE
Owner/Operator City,State,Zip:	PORTLAND, OR 97214
Owner/Operator Telephone:	503-238-7216
Owner/Operator Telephone Ext:	Not reported

MR FORMAL INC (Continued) **1008196083**

Owner/Operator Fax: Not reported
Owner/Operator Email: Not reported

Owner/Operator Indicator: Owner
Owner/Operator Name: EDWIN E HONEYCUTT III
Legal Status: Private
Date Became Current: 20051231
Date Ended Current: Not reported
Owner/Operator Address: 1205 SE GRAND AVE
Owner/Operator City,State,Zip: PORTLAND, OR 97214-3435
Owner/Operator Telephone: 503-238-7216
Owner/Operator Telephone Ext: Not reported
Owner/Operator Fax: Not reported
Owner/Operator Email: Not reported

Owner/Operator Indicator: Operator
Owner/Operator Name: EDWIN E HONEYCUTT III
Legal Status: Private
Date Became Current: 20090227
Date Ended Current: Not reported
Owner/Operator Address: 1205 SE GRAND AVE
Owner/Operator City,State,Zip: PORTLAND, OR 97214-3435
Owner/Operator Telephone: 503-238-7216
Owner/Operator Telephone Ext: Not reported
Owner/Operator Fax: Not reported
Owner/Operator Email: Not reported

Owner/Operator Indicator: Owner
Owner/Operator Name: EDWIN E HONEYCUTT III
Legal Status: Private
Date Became Current: 20030630
Date Ended Current: Not reported
Owner/Operator Address: 1205 SE GRAND AVE
Owner/Operator City,State,Zip: PORTLAND, OR 97214-3435
Owner/Operator Telephone: 503-238-7216
Owner/Operator Telephone Ext: Not reported
Owner/Operator Fax: Not reported
Owner/Operator Email: Not reported

Owner/Operator Indicator: Owner
Owner/Operator Name: EDWIN E HONEYCUTT III
Legal Status: Private
Date Became Current: 20061231
Date Ended Current: Not reported
Owner/Operator Address: 1205 SE GRAND AVE
Owner/Operator City,State,Zip: PORTLAND, OR 97214-3435
Owner/Operator Telephone: 503-238-7216
Owner/Operator Telephone Ext: Not reported
Owner/Operator Fax: Not reported
Owner/Operator Email: Not reported

Owner/Operator Indicator: Operator
Owner/Operator Name: EDWIN E HONEYCUTT III
Legal Status: Private
Date Became Current: 20061231
Date Ended Current: Not reported
Owner/Operator Address: 1205 SE GRAND AVE

MR FORMAL INC (Continued) **1008196083**

Owner/Operator City,State,Zip:	PORTLAND, OR 97214-3435
Owner/Operator Telephone:	503-238-7216
Owner/Operator Telephone Ext:	Not reported
Owner/Operator Fax:	Not reported
Owner/Operator Email:	Not reported

Historic Generators:

Receive Date:	20030630
Handler Name: MR FORMAL INC	
Federal Waste Generator Description:	Small Quantity Generator
State District Owner:	Not reported
Large Quantity Handler of Universal Waste:	No
Recognized Trader Importer:	No
Recognized Trader Exporter:	No
Spent Lead Acid Battery Importer:	No
Spent Lead Acid Battery Exporter:	No
Current Record:	No
Non Storage Recycler Activity:	Not reported
Electronic Manifest Broker:	Not reported

Receive Date:	20031231
Handler Name: MR FORMAL INC	
Federal Waste Generator Description:	Small Quantity Generator
State District Owner:	Not reported
Large Quantity Handler of Universal Waste:	No
Recognized Trader Importer:	No
Recognized Trader Exporter:	No
Spent Lead Acid Battery Importer:	No
Spent Lead Acid Battery Exporter:	No
Current Record:	No
Non Storage Recycler Activity:	Not reported
Electronic Manifest Broker:	Not reported

Receive Date:	20011231
Handler Name: MR FORMAL INC	
Federal Waste Generator Description:	Small Quantity Generator
State District Owner:	Not reported
Large Quantity Handler of Universal Waste:	No
Recognized Trader Importer:	No
Recognized Trader Exporter:	No
Spent Lead Acid Battery Importer:	No
Spent Lead Acid Battery Exporter:	No
Current Record:	No
Non Storage Recycler Activity:	Not reported
Electronic Manifest Broker:	Not reported

Receive Date:	20021231
Handler Name: MR FORMAL INC	
Federal Waste Generator Description:	Small Quantity Generator
State District Owner:	Not reported
Large Quantity Handler of Universal Waste:	No
Recognized Trader Importer:	No
Recognized Trader Exporter:	No
Spent Lead Acid Battery Importer:	No
Spent Lead Acid Battery Exporter:	No
Current Record:	No
Non Storage Recycler Activity:	Not reported

MR FORMAL INC (Continued) **1008196083**

Electronic Manifest Broker: Not reported

Receive Date: 20041231
Handler Name: MR FORMAL INC
Federal Waste Generator Description: Small Quantity Generator
State District Owner: Not reported
Large Quantity Handler of Universal Waste: No
Recognized Trader Importer: No
Recognized Trader Exporter: No
Spent Lead Acid Battery Importer: No
Spent Lead Acid Battery Exporter: No
Current Record: No
Non Storage Recycler Activity: Not reported
Electronic Manifest Broker: Not reported

Receive Date: 20051231
Handler Name: MR FORMAL INC
Federal Waste Generator Description: Small Quantity Generator
State District Owner: Not reported
Large Quantity Handler of Universal Waste: No
Recognized Trader Importer: No
Recognized Trader Exporter: No
Spent Lead Acid Battery Importer: No
Spent Lead Acid Battery Exporter: No
Current Record: No
Non Storage Recycler Activity: Not reported
Electronic Manifest Broker: Not reported

Receive Date: 20061231
Handler Name: MR FORMAL INC
Federal Waste Generator Description: Small Quantity Generator
State District Owner: Not reported
Large Quantity Handler of Universal Waste: No
Recognized Trader Importer: No
Recognized Trader Exporter: No
Spent Lead Acid Battery Importer: No
Spent Lead Acid Battery Exporter: No
Current Record: No
Non Storage Recycler Activity: Not reported
Electronic Manifest Broker: Not reported

Receive Date: 20071231
Handler Name: MR FORMAL INC
Federal Waste Generator Description: Small Quantity Generator
State District Owner: Not reported
Large Quantity Handler of Universal Waste: No
Recognized Trader Importer: No
Recognized Trader Exporter: No
Spent Lead Acid Battery Importer: No
Spent Lead Acid Battery Exporter: No
Current Record: No
Non Storage Recycler Activity: Not reported
Electronic Manifest Broker: Not reported

Receive Date: 20081231
Handler Name: MR FORMAL INC
Federal Waste Generator Description: Small Quantity Generator

MR FORMAL INC (Continued) **1008196083**

State District Owner:	Not reported
Large Quantity Handler of Universal Waste:	No
Recognized Trader Importer:	No
Recognized Trader Exporter:	No
Spent Lead Acid Battery Importer:	No
Spent Lead Acid Battery Exporter:	No
Current Record:	No
Non Storage Recycler Activity:	Not reported
Electronic Manifest Broker:	Not reported

Receive Date:	20090227
Handler Name: MR FORMAL INC	
Federal Waste Generator Description:	Small Quantity Generator
State District Owner:	Not reported
Large Quantity Handler of Universal Waste:	No
Recognized Trader Importer:	No
Recognized Trader Exporter:	No
Spent Lead Acid Battery Importer:	No
Spent Lead Acid Battery Exporter:	No
Current Record:	No
Non Storage Recycler Activity:	Not reported
Electronic Manifest Broker:	Not reported

Receive Date:	20091231
Handler Name: MR FORMAL INC	
Federal Waste Generator Description:	Very Small Quantity Generator (formerly Conditionally-Exempt Small Quantity Generator
State District Owner:	Not reported
Large Quantity Handler of Universal Waste:	No
Recognized Trader Importer:	No
Recognized Trader Exporter:	No
Spent Lead Acid Battery Importer:	No
Spent Lead Acid Battery Exporter:	No
Current Record:	Yes
Non Storage Recycler Activity:	Not reported
Electronic Manifest Broker:	Not reported

List of NAICS Codes and Descriptions:

NAICS Code:	81232
NAICS Description:	Drycleaning And Laundry Services (Except Coin-Operated)

Has the Facility Received Notices of Violations:

Found Violation:	No
Agency Which Determined Violation:	Not reported
Violation Short Description:	Not reported
Date Violation was Determined:	Not reported
Actual Return to Compliance Date:	Not reported
Return to Compliance Qualifier:	Not reported
Violation Responsible Agency:	Not reported
Scheduled Compliance Date:	Not reported
Enforcement Identifier:	Not reported
Date of Enforcement Action:	Not reported
Enforcement Responsible Agency:	Not reported
Enforcement Docket Number:	Not reported
Enforcement Attorney:	Not reported
Corrective Action Component:	Not reported

MR FORMAL INC (Continued) **1008196083**

Appeal Initiated Date:	Not reported
Appeal Resolution Date:	Not reported
Disposition Status Date:	Not reported
Disposition Status:	Not reported
Disposition Status Description:	Not reported
Consent/Final Order Sequence Number:	Not reported
Consent/Final Order Respondent Name:	Not reported
Consent/Final Order Lead Agency:	Not reported
Enforcement Type:	Not reported
Enforcement Responsible Person:	Not reported
Enforcement Responsible Sub-Organization:	Not reported
SEP Sequence Number:	Not reported
SEP Expenditure Amount:	Not reported
SEP Scheduled Completion Date:	Not reported
SEP Actual Date:	Not reported
SEP Defaulted Date:	Not reported
SEP Type:	Not reported
SEP Type Description:	Not reported
Proposed Amount:	Not reported
Final Monetary Amount:	Not reported
Paid Amount:	Not reported
Final Count:	Not reported
Final Amount:	Not reported

Found Violation:	Yes
Agency Which Determined Violation:	State
Violation Short Description:	Generators - Records/Reporting
Date Violation was Determined:	20100505
Actual Return to Compliance Date:	20100505
Return to Compliance Qualifier:	Documented
Violation Responsible Agency:	State
Scheduled Compliance Date:	20100520
Enforcement Identifier:	101
Date of Enforcement Action:	20100505
Enforcement Responsible Agency:	State
Enforcement Docket Number:	Not reported
Enforcement Attorney:	Not reported
Corrective Action Component:	No
Appeal Initiated Date:	Not reported
Appeal Resolution Date:	Not reported
Disposition Status Date:	Not reported
Disposition Status:	Not reported
Disposition Status Description:	Not reported
Consent/Final Order Sequence Number:	Not reported
Consent/Final Order Respondent Name:	Not reported
Consent/Final Order Lead Agency:	Not reported
Enforcement Type:	NOTICE OF NONCOMPLIANCE
Enforcement Responsible Person:	ORNLD
Enforcement Responsible Sub-Organization:	NWR
SEP Sequence Number:	Not reported
SEP Expenditure Amount:	Not reported
SEP Scheduled Completion Date:	Not reported
SEP Actual Date:	Not reported
SEP Defaulted Date:	Not reported
SEP Type:	Not reported
SEP Type Description:	Not reported
Proposed Amount:	Not reported

MR FORMAL INC (Continued) **1008196083**

Final Monetary Amount: Not reported
Paid Amount: Not reported
Final Count: Not reported
Final Amount: Not reported

Found Violation: No
Agency Which Determined Violation: Not reported
Violation Short Description: Not reported
Date Violation was Determined: Not reported
Actual Return to Compliance Date: Not reported
Return to Compliance Qualifier: Not reported
Violation Responsible Agency: Not reported
Scheduled Compliance Date: Not reported
Enforcement Identifier: Not reported
Date of Enforcement Action: Not reported
Enforcement Responsible Agency: Not reported
Enforcement Docket Number: Not reported
Enforcement Attorney: Not reported
Corrective Action Component: Not reported
Appeal Initiated Date: Not reported
Appeal Resolution Date: Not reported
Disposition Status Date: Not reported
Disposition Status: Not reported
Disposition Status Description: Not reported
Consent/Final Order Sequence Number:Not reported
Consent/Final Order Respondent Name: Not reported
Consent/Final Order Lead Agency: Not reported
Enforcement Type: Not reported
Enforcement Responsible Person: Not reported
Enforcement Responsible Sub-Organization: Not reported
SEP Sequence Number: Not reported
SEP Expenditure Amount: Not reported
SEP Scheduled Completion Date: Not reported
SEP Actual Date: Not reported
SEP Defaulted Date: Not reported
SEP Type: Not reported
SEP Type Description: Not reported
Proposed Amount: Not reported
Final Monetary Amount: Not reported
Paid Amount: Not reported
Final Count: Not reported
Final Amount: Not reported

Found Violation: Yes
Agency Which Determined Violation: State
Violation Short Description: Generators - Records/Reporting
Date Violation was Determined: 20041130
Actual Return to Compliance Date: 20050223
Return to Compliance Qualifier: Documented
Violation Responsible Agency: State
Scheduled Compliance Date: 20041227
Enforcement Identifier: 101
Date of Enforcement Action: 20041206
Enforcement Responsible Agency: State
Enforcement Docket Number: Not reported
Enforcement Attorney: Not reported
Corrective Action Component: No

MR FORMAL INC (Continued) **1008196083**

Appeal Initiated Date:	Not reported
Appeal Resolution Date:	Not reported
Disposition Status Date:	Not reported
Disposition Status:	Not reported
Disposition Status Description:	Not reported
Consent/Final Order Sequence Number:	Not reported
Consent/Final Order Respondent Name:	Not reported
Consent/Final Order Lead Agency:	Not reported
Enforcement Type:	NOTICE OF NONCOMPLIANCE
Enforcement Responsible Person:	ORRXS
Enforcement Responsible Sub-Organization:	NWR
SEP Sequence Number:	Not reported
SEP Expenditure Amount:	Not reported
SEP Scheduled Completion Date:	Not reported
SEP Actual Date:	Not reported
SEP Defaulted Date:	Not reported
SEP Type:	Not reported
SEP Type Description:	Not reported
Proposed Amount:	Not reported
Final Monetary Amount:	Not reported
Paid Amount:	Not reported
Final Count:	Not reported
Final Amount:	Not reported

Found Violation:	Yes
Agency Which Determined Violation:	State
Violation Short Description:	Generators - Pre-transport
Date Violation was Determined:	20041130
Actual Return to Compliance Date:	20050110
Return to Compliance Qualifier:	Documented
Violation Responsible Agency:	State
Scheduled Compliance Date:	20041227
Enforcement Identifier:	101
Date of Enforcement Action:	20041206
Enforcement Responsible Agency:	State
Enforcement Docket Number:	Not reported
Enforcement Attorney:	Not reported
Corrective Action Component:	No
Appeal Initiated Date:	Not reported
Appeal Resolution Date:	Not reported
Disposition Status Date:	Not reported
Disposition Status:	Not reported
Disposition Status Description:	Not reported
Consent/Final Order Sequence Number:	Not reported
Consent/Final Order Respondent Name:	Not reported
Consent/Final Order Lead Agency:	Not reported
Enforcement Type:	NOTICE OF NONCOMPLIANCE
Enforcement Responsible Person:	ORRXS
Enforcement Responsible Sub-Organization:	NWR
SEP Sequence Number:	Not reported
SEP Expenditure Amount:	Not reported
SEP Scheduled Completion Date:	Not reported
SEP Actual Date:	Not reported
SEP Defaulted Date:	Not reported
SEP Type:	Not reported
SEP Type Description:	Not reported
Proposed Amount:	Not reported

MR FORMAL INC (Continued) **1008196083**

Final Monetary Amount:	Not reported
Paid Amount:	Not reported
Final Count:	Not reported
Final Amount:	Not reported
Found Violation:	Yes
Agency Which Determined Violation:	State
Violation Short Description:	Generators - Pre-transport
Date Violation was Determined:	20041130
Actual Return to Compliance Date:	20050110
Return to Compliance Qualifier:	Documented
Violation Responsible Agency:	State
Scheduled Compliance Date:	20041227
Enforcement Identifier:	101
Date of Enforcement Action:	20041206
Enforcement Responsible Agency:	State
Enforcement Docket Number:	Not reported
Enforcement Attorney:	Not reported
Corrective Action Component:	No
Appeal Initiated Date:	Not reported
Appeal Resolution Date:	Not reported
Disposition Status Date:	Not reported
Disposition Status:	Not reported
Disposition Status Description:	Not reported
Consent/Final Order Sequence Number:	Not reported
Consent/Final Order Respondent Name:	Not reported
Consent/Final Order Lead Agency:	Not reported
Enforcement Type:	NOTICE OF NONCOMPLIANCE
Enforcement Responsible Person:	ORRXS
Enforcement Responsible Sub-Organization:	NWR
SEP Sequence Number:	Not reported
SEP Expenditure Amount:	Not reported
SEP Scheduled Completion Date:	Not reported
SEP Actual Date:	Not reported
SEP Defaulted Date:	Not reported
SEP Type:	Not reported
SEP Type Description:	Not reported
Proposed Amount:	Not reported
Final Monetary Amount:	Not reported
Paid Amount:	Not reported
Final Count:	Not reported
Final Amount:	Not reported
Found Violation:	Yes
Agency Which Determined Violation:	State
Violation Short Description:	State Statute or Regulation
Date Violation was Determined:	20041130
Actual Return to Compliance Date:	20050110
Return to Compliance Qualifier:	Documented
Violation Responsible Agency:	State
Scheduled Compliance Date:	20041227
Enforcement Identifier:	101
Date of Enforcement Action:	20041206
Enforcement Responsible Agency:	State
Enforcement Docket Number:	Not reported
Enforcement Attorney:	Not reported
Corrective Action Component:	No

MR FORMAL INC (Continued) **1008196083**

Appeal Initiated Date:	Not reported
Appeal Resolution Date:	Not reported
Disposition Status Date:	Not reported
Disposition Status:	Not reported
Disposition Status Description:	Not reported
Consent/Final Order Sequence Number:	Not reported
Consent/Final Order Respondent Name:	Not reported
Consent/Final Order Lead Agency:	Not reported
Enforcement Type:	NOTICE OF NONCOMPLIANCE
Enforcement Responsible Person:	ORRXS
Enforcement Responsible Sub-Organization:	NWR
SEP Sequence Number:	Not reported
SEP Expenditure Amount:	Not reported
SEP Scheduled Completion Date:	Not reported
SEP Actual Date:	Not reported
SEP Defaulted Date:	Not reported
SEP Type:	Not reported
SEP Type Description:	Not reported
Proposed Amount:	Not reported
Final Monetary Amount:	Not reported
Paid Amount:	Not reported
Final Count:	Not reported
Final Amount:	Not reported

Found Violation:	Yes
Agency Which Determined Violation:	State
Violation Short Description:	Generators - Pre-transport
Date Violation was Determined:	20041130
Actual Return to Compliance Date:	20050110
Return to Compliance Qualifier:	Documented
Violation Responsible Agency:	State
Scheduled Compliance Date:	20041227
Enforcement Identifier:	101
Date of Enforcement Action:	20041206
Enforcement Responsible Agency:	State
Enforcement Docket Number:	Not reported
Enforcement Attorney:	Not reported
Corrective Action Component:	No
Appeal Initiated Date:	Not reported
Appeal Resolution Date:	Not reported
Disposition Status Date:	Not reported
Disposition Status:	Not reported
Disposition Status Description:	Not reported
Consent/Final Order Sequence Number:	Not reported
Consent/Final Order Respondent Name:	Not reported
Consent/Final Order Lead Agency:	Not reported
Enforcement Type:	NOTICE OF NONCOMPLIANCE
Enforcement Responsible Person:	ORRXS
Enforcement Responsible Sub-Organization:	NWR
SEP Sequence Number:	Not reported
SEP Expenditure Amount:	Not reported
SEP Scheduled Completion Date:	Not reported
SEP Actual Date:	Not reported
SEP Defaulted Date:	Not reported
SEP Type:	Not reported
SEP Type Description:	Not reported
Proposed Amount:	Not reported

MR FORMAL INC (Continued) **1008196083**

Final Monetary Amount:	Not reported
Paid Amount:	Not reported
Final Count:	Not reported
Final Amount:	Not reported

Evaluation Action Summary:

Evaluation Date:	20111214
Evaluation Responsible Agency:	State
Found Violation:	No
Evaluation Type Description:	COMPLIANCE ASSISTANCE VISIT
Evaluation Responsible Person Identifier:	ORDPK
Evaluation Responsible Sub-Organization:	NWR
Actual Return to Compliance Date:	Not reported
Scheduled Compliance Date:	Not reported
Date of Request:	Not reported
Date Response Received:	Not reported
Request Agency:	Not reported
Former Citation:	Not reported

Evaluation Date:	20100505
Evaluation Responsible Agency:	State
Found Violation:	Yes
Evaluation Type Description:	NON-FINANCIAL RECORD REVIEW
Evaluation Responsible Person Identifier:	ORNLD
Evaluation Responsible Sub-Organization:	NWR
Actual Return to Compliance Date:	20100505
Scheduled Compliance Date:	20100520
Date of Request:	Not reported
Date Response Received:	Not reported
Request Agency:	Not reported
Former Citation:	Not reported

Evaluation Date:	20090602
Evaluation Responsible Agency:	State
Found Violation:	No
Evaluation Type Description:	COMPLIANCE EVALUATION INSPECTION
Evaluation Responsible Person Identifier:	ORJTC
Evaluation Responsible Sub-Organization:	NWR
Actual Return to Compliance Date:	Not reported
Scheduled Compliance Date:	Not reported
Date of Request:	Not reported
Date Response Received:	Not reported
Request Agency:	Not reported
Former Citation:	Not reported

Evaluation Date:	20041130
Evaluation Responsible Agency:	State
Found Violation:	Yes
Evaluation Type Description:	COMPLIANCE EVALUATION INSPECTION
Evaluation Responsible Person Identifier:	ORRXS
Evaluation Responsible Sub-Organization:	NWR
Actual Return to Compliance Date:	20050223
Scheduled Compliance Date:	20041227
Date of Request:	Not reported
Date Response Received:	Not reported
Request Agency:	Not reported
Former Citation:	Not reported

MR FORMAL INC (Continued) **1008196083**

Evaluation Date:	20041130
Evaluation Responsible Agency:	State
Found Violation:	Yes
Evaluation Type Description:	COMPLIANCE EVALUATION INSPECTION
Evaluation Responsible Person Identifier:	ORRXS
Evaluation Responsible Sub-Organization:	NWR
Actual Return to Compliance Date:	20050110
Scheduled Compliance Date:	20041227
Date of Request:	Not reported
Date Response Received:	Not reported
Request Agency:	Not reported
Former Citation:	Not reported

Evaluation Date:	20041130
Evaluation Responsible Agency:	State
Found Violation:	Yes
Evaluation Type Description:	COMPLIANCE EVALUATION INSPECTION
Evaluation Responsible Person Identifier:	ORRXS
Evaluation Responsible Sub-Organization:	NWR
Actual Return to Compliance Date:	20050110
Scheduled Compliance Date:	20041227
Date of Request:	Not reported
Date Response Received:	Not reported
Request Agency:	Not reported
Former Citation:	Not reported

Evaluation Date:	20041130
Evaluation Responsible Agency:	State
Found Violation:	Yes
Evaluation Type Description:	COMPLIANCE EVALUATION INSPECTION
Evaluation Responsible Person Identifier:	ORRXS
Evaluation Responsible Sub-Organization:	NWR
Actual Return to Compliance Date:	20050110
Scheduled Compliance Date:	20041227
Date of Request:	Not reported
Date Response Received:	Not reported
Request Agency:	Not reported
Former Citation:	Not reported

Evaluation Date:	20041130
Evaluation Responsible Agency:	State
Found Violation:	Yes
Evaluation Type Description:	COMPLIANCE EVALUATION INSPECTION
Evaluation Responsible Person Identifier:	ORRXS
Evaluation Responsible Sub-Organization:	NWR
Actual Return to Compliance Date:	20050110
Scheduled Compliance Date:	20041227
Date of Request:	Not reported
Date Response Received:	Not reported
Request Agency:	Not reported
Former Citation:	Not reported

ECSI:

Name:	MR. FORMAL
Address:	1205 SE GRAND AVE.
City,State,Zip:	PORTLAND, OR 97214

MR FORMAL INC (Continued) **1008196083**

State ID Number:	5904
Brown ID:	0
Study Area:	False
Region ID:	2
Legislatve ID:	831
Investigation:	No Further Action
FACA ID:	59672
Further Action:	0
Lat/Long (dms):	45 30 51.10 / -122 39 40.00
County Code:	26.00
Score Value:	Not reported
Cerclis ID:	Not reported
Township Coord.:	1.00
Township Zone:	S
Range Coord:	1.00
Range Zone:	E
Section Coord:	2
Qtr Section:	BC
Tax Lots:	3700, 3800
Size:	0.44 acres
NPL:	False
Orphan:	False
Updated By:	GWISTAR
Update Date:	02/19/2015
Created Date:	06/16/2014
Decode For RegionID:	Northwest Region
Decode For BrownID:	Not reported
Decode For Furtheract:	Not reported
Decode For Investstat:	No Further Action
Decode For Legislative:	Owner, operator or other party under agreement, order or consent decree under ORS 465.200 or 465.420

Hazardous Release:

Substance ID.:	121011
Haz Release ID:	388207
Qty Released:	Less than 2.5 gallons
Date Released:	October 9, 2013
Update Date:	07/17/2014
Update By:	KDANA
Substance Code:	127-18-4
Substance Name:	TETRACHLOROETHYLENE
Substance Abbrev.:	Not reported
Substance Category ID:	8519
Substance Category:	Volatiles
Category Level:	Not reported
Created By:	Not reported
Created Date:	12/17/2002
Substance Category ID:	8551
Substance Category:	Solvents of interest to Milwaukie Area GW study
Category Level:	Not reported
Created By:	Not reported
Created Date:	12/17/2002
Substance Category ID:	8519
Substance Category:	Volatiles
Category Level:	Not reported
Created By:	Not reported
Created Date:	12/17/2002
Substance Category ID:	8551

MR FORMAL INC (Continued) **1008196083**

Substance Category:	Solvents of interest to Milwaukie Area GW study
Category Level:	Not reported
Created By:	Not reported
Created Date:	12/17/2002
Substance Alias ID:	316912
Sub Alias Name:	ETHENE,TETRACHLORO-
Substance Alias ID:	316913
Sub Alias Name:	ETHYLENE TETRACHLORIDE
Substance Alias ID:	316914
Sub Alias Name:	PERCHLOROETHYLENE
Substance Alias ID:	316915
Sub Alias Name:	PERCLENE
Substance Alias ID:	316916
Sub Alias Name:	TETRACHLOROETHENE
Substance Alias ID:	316917
Sub Alias Name:	TETRACHLOROETHENE,1,1,2,2-
Substance Alias ID:	316918
Sub Alias Name:	TETRACHLOROETHYLENE,1,1,2,2-
Comment ID:	305638
Release Code:	Media Contamination Footnote
Release Comments:	Other = soil gas
Decode for Relcomcd:	Media Contamination Footnote
Sampling Result ID:	350708
Feature Id:	0
Hazard Release Id:	388207
Medium:	703
Substance Abbrev.:	0
Unit Code:	7
Observation:	False
Owner Operator:	False
Lab Data:	True
Sample Depth:	0.5-1.0 ft bgs
Start Date:	12/09/2013
End Date:	12/09/2013
Min Concentration:	Not reported
Max Concentration:	60.70
Sample Comment:	up to 60.7 ppm
Last Update By:	KDANA
Update Date:	07/17/2014
Decode for MediumID:	Soil
Sampling Result ID:	350709
Feature Id:	0
Hazard Release Id:	388207
Medium:	700
Substance Abbrev.:	0
Unit Code:	95
Observation:	False
Owner Operator:	False
Lab Data:	True
Sample Depth:	Not reported
Start Date:	08/04/2014
End Date:	08/04/2014
Min Concentration:	Not reported
Max Concentration:	16000.00
Sample Comment:	up to 16,000 ug/m3
Last Update By:	KDANA
Update Date:	09/03/2014

MR FORMAL INC (Continued) **1008196083**

Decode for MediumID: Other

Substance ID.: 121781
Haz Release ID: 388208
Qty Released: unknown
Date Released: October 9, 2013
Update Date: 07/17/2014
Update By: KDANA
Substance Code: 79-01-6
Substance Name: TRICHLOROETHYLENE
Substance Abbrev.: Not reported
Substance Category ID: 8523
Substance Category: Volatiles
Category Level: Not reported
Created By: Not reported
Created Date: 12/17/2002
Substance Category ID: 8545
Substance Category: Solvents of interest to Milwaukie Area GW study
Category Level: Not reported
Created By: Not reported
Created Date: 12/17/2002
Substance Category ID: 8523
Substance Category: Volatiles
Category Level: Not reported
Created By: Not reported
Created Date: 12/17/2002
Substance Category ID: 8545
Substance Category: Solvents of interest to Milwaukie Area GW study
Category Level: Not reported
Created By: Not reported
Created Date: 12/17/2002
Substance Alias ID: 317517
Sub Alias Name: ETHINYL TRICHLORIDE
Substance Alias ID: 317518
Sub Alias Name: ETHYLENE TRICHLORIDE
Substance Alias ID: 317519
Sub Alias Name: TCE
Substance Alias ID: 317520
Sub Alias Name: TRI-CLENE
Substance Alias ID: 317521
Sub Alias Name: TRICHLOROETHENE
Comment ID: 305640
Release Code: General Comments
Release Comments: Degradation product of tetrachloroethylene
Decode for Relcomcd: General Comments
Comment ID: 305641
Release Code: Media Contamination Footnote
Release Comments: Other = soil gas
Decode for Relcomcd: Media Contamination Footnote
Sampling Result ID: 350710
Feature Id: 0
Hazard Release Id: 388208
Medium: 700
Substance Abbrev.: 0
Unit Code: 95
Observation: False
Owner Operator: False

MR FORMAL INC (Continued) **1008196083**

Lab Data: True
Sample Depth: Not reported
Start Date: 06/04/2014
End Date: 06/04/2014
Min Concentration: Not reported
Max Concentration: 2500.00
Sample Comment: up to 2,500 ug/m3
Last Update By: KDANA
Update Date: 07/17/2014
Decode for MediumID: Other

Narrative:

NARR ID: 5755275
NARR Code: Contamination
Created By: KDANA
Created Date: 09/03/2014
Updated By: KDANA
Updated Date: 10/08/2014
Decode for NarcdID: Contamination
NARR Comments: (10/08/2014 KPD/ICP) Approximately 2.5 gallons of a solvent/water mixture spilled from a dry cleaning machine at this site on October 9, 2013. It was reported that most of the spill was captured in a spill containment tray, and that much of the rest was soaked up by rags. However, a small amount reached the subsurface through a seam at the base of a wall. Sub-slab soil sampling in December 2013 found up to 60.7 ppm PCE. Sub-slab vapor sampling conducted in April, June, and August 2014 found up to 16,000 ug/m3 PCE and 2,500 ug/m3 TCE.

NARR ID: 5755215
NARR Code: Data Sources
Created By: KDANA
Created Date: 07/17/2014
Updated By: KDANA
Updated Date: 09/03/2014
Decode for NarcdID: Data Sources
NARR Comments: 1) GeoDesign <quot>Technical Memorandum<quot> [June 18, 2014]. 2) GeoDesign <quot>Supplemental Technical Memorandum<quot> [August 27, 2014].

NARR ID: 5755214
NARR Code: Hazardous Substance/Waste Types
Created By: KDANA
Created Date: 07/17/2014
Updated By: KDANA
Updated Date: 07/17/2014
Decode for NarcdID: Hazardous Substance/Waste Types
NARR Comments: Perchloroethylene (PCE) and trichloroethylene (TCE)

NARR ID: 5755212
NARR Code: Site Location
Created By: KDANA
Created Date: 07/17/2014
Updated By: KDANA
Updated Date: 07/17/2014
Decode for NarcdID: Site Location
NARR Comments: The site is located along the south side of SE Salmon Street, between Martin Luther King Jr. Boulevard and Grand Avenue.

MR FORMAL INC (Continued) **1008196083**

NARR ID: 5755213
NARR Code: Manner of Release
Created By: KDANA
Created Date: 07/17/2014
Updated By: KDANA
Updated Date: 07/17/2014
Decode for NarcdID: Manner of Release
NARR Comments: Spill of 2.5 gallons of solvent/water mix on October 9, 2013

NARR ID: 5755277
NARR Code: Media Contamination
Created By: KDANA
Created Date: 09/03/2014
Updated By: KDANA
Updated Date: 10/08/2014
Decode for NarcdID: Media Contamination
NARR Comments: Sub-slab soils and vapors were impacted by PCE and TCE

NARR ID: 5755276
NARR Code: Remedial Action
Created By: KDANA
Created Date: 09/03/2014
Updated By: KDANA
Updated Date: 10/08/2014
Decode for NarcdID: Remedial Action
NARR Comments: (10/08/2014 KPD/ICP) A soil vapor extraction (SVE) system was installed and activated at the site on December 10, 2013, discharging an estimated 8 cubic feet of sub-slab vapors per minute through a roof vent. The system operated through July 2014. Sampling found up to 16,000 ug/m3 PCE and 2,500 ug/m3 TCE, below DEQ's risk-based concentrations of 47,000 ug/m3 PCE and 2,900 ug/m3 TCE for soil gas in an occupational setting.

Administrative Action:
Action ID: 9424
Region: Not reported
Complete Date: 06/16/2014
Rank Value: Not reported
Cleanup Flag: False
Created Date: 06/16/2014
Decode for AgencyID: Department of Environmental Quality
Decode for RegionID: Not reported
Category: Administrative Action
Action Code Flag: False
Action: Site added to database
Further Action: Not reported
Comments: Not reported

Action ID: 9519
Region: Northwestern Region
Complete Date: 07/14/2014
Rank Value: Not reported
Cleanup Flag: False
Created Date: 06/16/2014
Decode for AgencyID: Department of Environmental Quality
Decode for RegionID: Northwest Region
Category: Remedial Action
Action Code Flag: False

MR FORMAL INC (Continued) **1008196083**

Action: VCS Waiting List
Further Action: 0
Comments: Not reported

Action ID: 9491
Region: 0
Complete Date: 07/24/2014
Rank Value: Not reported
Cleanup Flag: False
Created Date: 10/08/2014
Decode for AgencyID: Department of Environmental Quality
Decode for RegionID: Not reported
Category: Remedial Action
Action Code Flag: False
Action: REMOVAL
Further Action: 0
Comments: Not reported

Action ID: 9443
Region: Northwestern Region
Complete Date: 10/08/2014
Rank Value: Not reported
Cleanup Flag: False
Created Date: 10/08/2014
Decode for AgencyID: Department of Environmental Quality
Decode for RegionID: Northwest Region
Category: Remedial Action
Action Code Flag: False
Action: NO FURTHER STATE ACTION REQUIRED
Further Action: 0
Comments: Not reported

Action ID: 9449
Region: Northwestern Region
Complete Date: 10/08/2014
Rank Value: Not reported
Cleanup Flag: False
Created Date: 10/08/2014
Decode for AgencyID: Department of Environmental Quality
Decode for RegionID: Northwest Region
Category: Listing Action
Action Code Flag: False
Action: Insufficient information to list
Further Action: 0
Comments: Not reported

Action ID: 9425
Region: Northwestern Region
Complete Date: 10/08/2014
Rank Value: Not reported
Cleanup Flag: False
Created Date: 07/14/2014
Decode for AgencyID: Department of Environmental Quality
Decode for RegionID: Northwest Region
Category: Remedial Action
Action Code Flag: False
Action: SITE EVALUATION

MR FORMAL INC (Continued) **1008196083**

Further Action: 0
Comments: Not reported

VCS:
Name: MR. FORMAL
Address: 1205 SE GRAND AVE.
City,State,Zip: PORTLAND, OR 97214
ECS Site ID: 5904
Facility Size: 0.44 acres
Action: SITE EVALUATION
Start Date: 07/14/2014
End Date: 10/08/2014
Program: ICP
Latitude: 45.5142
Longitude: -122.6611
Primary Action Flag: False
Investigation Code: NFA
IC EC: Not reported
Region: Not reported

Name: MR. FORMAL
Address: 1205 SE GRAND AVE.
City,State,Zip: PORTLAND, OR 97214
ECS Site ID: 5904
Facility Size: 0.44 acres
Action: Insufficient information to list
Start Date: 10/08/2014
End Date: 10/08/2014
Program: ICP
Latitude: 45.5142
Longitude: -122.6611
Primary Action Flag: False
Investigation Code: NFA
IC EC: Not reported
Region: Not reported

Name: MR. FORMAL
Address: 1205 SE GRAND AVE.
City,State,Zip: PORTLAND, OR 97214
ECS Site ID: 5904
Facility Size: 0.44 acres
Action: VCS Waiting List
Start Date: 04/11/2014
End Date: 07/14/2014
Program: VCS
Latitude: 45.5142
Longitude: -122.6611
Primary Action Flag: False
Investigation Code: NFA
IC EC: Not reported
Region: Not reported

Name: MR. FORMAL
Address: 1205 SE GRAND AVE.
City,State,Zip: PORTLAND, OR 97214
ECS Site ID: 5904
Facility Size: 0.44 acres

MR FORMAL INC (Continued) **1008196083**

Action: NO FURTHER STATE ACTION REQUIRED
Start Date: 10/08/2014
End Date: 10/08/2014
Program: ICP
Latitude: 45.5142
Longitude: -122.6611
Primary Action Flag: True
Investigation Code: NFA
IC EC: Not reported
Region: Not reported

OR MANIFEST:
Manifest Year: Manifest Year - 2008
EPA Id: ORQ000022806
Inactive Status: Not reported
Organization Name: Not reported
Contact Name: Matt Rosenberger
Contact Telephone Number: Not reported
Mailing Address: 1205 SE Grand Ave
Mailing City/State/Zip: Portland, OR 97214-3435

Manifest:
Name: MR FORMAL INC
Year : 2008
RCRA Id : ORQ000022806
Inactive : Not reported
Status: Small quantity generator
Manifest : 000130800
Ship Date : 05/19/2008
TSD : ORD981766124
WS Num: 1
Transporter: TXR000050930
Ship Qty : Not reported
Rpt Unit : Not reported
Off Mng : H020
EPA Waste Codes: D007 D039 D040 F002
Waste Description: tetrachloroethylene
Total Amt Of Waste Stream Generated in Reporting Yr 1: 659.38900000000001
Total Amt Of Waste Stream Generated in Reporting Yr 2: 88.432500000000005

Name: MR FORMAL INC
Year : 2008
RCRA Id : ORQ000022806
Inactive : Not reported
Status: Small quantity generator
Manifest : 000145742
Ship Date : 09/23/2008
TSD : ORD981766124
WS Num: 1
Transporter: TXR000050930
Ship Qty : Not reported
Rpt Unit : Not reported
Off Mng : H020
EPA Waste Codes: D007 D039 D040 F002
Waste Description: tetrachloroethylene
Total Amt Of Waste Stream Generated in Reporting Yr 1: 659.38900000000001

MR FORMAL INC (Continued) **1008196083**

Total Amt Of Waste Stream Generated in Reporting Yr 2: 54.420000000000002

Name: MR FORMAL INC
Year : 2008
RCRA Id : ORQ000022806
Inactive : Not reported
Status: Small quantity generator
Manifest : 000671084
Ship Date : 02/13/2008
TSD : ORD981766124
WS Num: 1
Transporter: TXR000050930
Ship Qty : Not reported
Rpt Unit : Not reported
Off Mng : H020
EPA Waste Codes: D007 D039 D040 F002
Waste Description: tetrachloroethylene
Total Amt Of Waste Stream Generated in Reporting Yr 1: 659.38900000000001
Total Amt Of Waste Stream Generated in Reporting Yr 2: 58.954999999999998

Name: MR FORMAL INC
Year : 2008
RCRA Id : ORQ000022806
Inactive : Not reported
Status: Small quantity generator
Manifest : 000671309
Ship Date : 03/28/2008
TSD : ORD981766124
WS Num: 1
Transporter: TXR000050930
Ship Qty : Not reported
Rpt Unit : Not reported
Off Mng : H020
EPA Waste Codes: D007 D039 D040 F002
Waste Description: tetrachloroethylene
Total Amt Of Waste Stream Generated in Reporting Yr 1: 659.38900000000001
Total Amt Of Waste Stream Generated in Reporting Yr 2: 88.432500000000005

Name: MR FORMAL INC
Year : 2008
RCRA Id : ORQ000022806
Inactive : Not reported
Status: Small quantity generator
Manifest : 001121942
Ship Date : 07/08/2008
TSD : ORD981766124
WS Num: 1
Transporter: TXR000050930
Ship Qty : Not reported
Rpt Unit : Not reported
Off Mng : H020
EPA Waste Codes: D007 D039 D040 F002
Waste Description: tetrachloroethylene
Total Amt Of Waste Stream Generated in Reporting Yr 1: 659.38900000000001
Total Amt Of Waste Stream Generated in Reporting Yr 2: 88.432500000000005

Name: MR FORMAL INC

MR FORMAL INC (Continued) **1008196083**

Year : 2008
RCRA Id : ORQ000022806
Inactive : Not reported
Status: Small quantity generator
Manifest : 001160694
Ship Date : 06/12/2008
TSD : ORD981766124
WS Num: 1
Transporter: TXR000050930
Ship Qty : Not reported
Rpt Unit : Not reported
Off Mng : H020
EPA Waste Codes: D007 D039 D040 F002
Waste Description: tetrachloroethylene
Total Amt Of Waste Stream Generated in Reporting Yr 1: 659.38900000000001
Total Amt Of Waste Stream Generated in Reporting Yr 2: 88.432500000000005

Name: MR FORMAL INC
Year : 2008
RCRA Id : ORQ000022806
Inactive : Not reported
Status: Small quantity generator
Manifest : 001423421
Ship Date : 11/19/2008
TSD : ORD981766124
WS Num: 1
Transporter: TXR000050930
Ship Qty : Not reported
Rpt Unit : Not reported
Off Mng : H020
EPA Waste Codes: D007 D039 D040 F002
Waste Description: tetrachloroethylene
Total Amt Of Waste Stream Generated in Reporting Yr 1: 659.38900000000001
Total Amt Of Waste Stream Generated in Reporting Yr 2: 57.140999999999998

Name: MR FORMAL INC
Year : 2008
RCRA Id : ORQ000022806
Inactive : Not reported
Status: Small quantity generator
Manifest : 001461711
Ship Date : 10/20/2008
TSD : ORD981766124
WS Num: 1
Transporter: TXR000050930
Ship Qty : Not reported
Rpt Unit : Not reported
Off Mng : H020
EPA Waste Codes: D007 D039 D040 F002
Waste Description: tetrachloroethylene
Total Amt Of Waste Stream Generated in Reporting Yr 1: 659.38900000000001
Total Amt Of Waste Stream Generated in Reporting Yr 2: 87.978999999999999

Manifest:
Name: MR FORMAL INC

MR FORMAL INC (Continued) **1008196083**

Year : 2007
RCRA Id : ORQ000022806
Inactive : Not reported
Status: Small quantity generator
Manifest : 000055030sks
Ship Date : 08/01/2007
TSD : 714801
WS Num: 1
Transporter: TXR000050930
Ship Qty : Not reported
Rpt Unit : Not reported
Off Mng : H020
EPA Waste Codes: D007 D039 D040 F002
Waste Description: tetrachloroethylene
Total Amt Of Waste Stream Generated in Reporting Yr 1: 319.72000000000003
Total Amt Of Waste Stream Generated in Reporting Yr 2: 88.430000000000007

Name: MR FORMAL INC
Year : 2007
RCRA Id : ORQ000022806
Inactive : Not reported
Status: Small quantity generator
Manifest : 000081339sks
Ship Date : 09/24/2007
TSD : 714801
WS Num: 1
Transporter: TXR000050930
Ship Qty : Not reported
Rpt Unit : Not reported
Off Mng : H020
EPA Waste Codes: D007 D039 D040 F002
Waste Description: tetrachloroethylene
Total Amt Of Waste Stream Generated in Reporting Yr 1: 319.72000000000003
Total Amt Of Waste Stream Generated in Reporting Yr 2: 88.430000000000007

Name: MR FORMAL INC
Year : 2007
RCRA Id : ORQ000022806
Inactive : Not reported
Status: Small quantity generator
Manifest : 000670693SKS
Ship Date : 12/17/2007
TSD : 714801
WS Num: 1
Transporter: TXR000050930
Ship Qty : Not reported
Rpt Unit : Not reported
Off Mng : H020
EPA Waste Codes: D007 D039 D040 F002
Waste Description: tetrachloroethylene
Total Amt Of Waste Stream Generated in Reporting Yr 1: 319.72000000000003
Total Amt Of Waste Stream Generated in Reporting Yr 2: 88.430000000000007

Name: MR FORMAL INC
Year : 2007
RCRA Id : ORQ000022806
Inactive : Not reported

MR FORMAL INC (Continued) **1008196083**

Status:	Small quantity generator
Manifest :	00670939SKS
Ship Date :	10/25/2007
TSD :	714801
WS Num:	1
Transporter:	TXR000050930
Ship Qty :	Not reported
Rpt Unit :	Not reported
Off Mng :	H020
EPA Waste Codes:	D007 D039 D040 F002
Waste Description:	tetrachloroethylene
Total Amt Of Waste Stream Generated in Reporting Yr 1:	319.72000000000003
Total Amt Of Waste Stream Generated in Reporting Yr 2:	54.420000000000002

Manifest:

Name:	MR FORMAL INC
Year :	2006
RCRA Id :	ORQ000022806
Inactive :	Not reported
Status:	Small quantity generator
Manifest :	38745
Ship Date :	01/24/2006
TSD :	ORD981766124
WS Num:	Not reported
Transporter:	TXR000050930
Ship Qty :	195
Rpt Unit :	LB
Off Mng :	H020
EPA Waste Codes:	D007 D039 D040 F002
Waste Description:	tetrachloroethylene
Total Amt Of Waste Stream Generated in Reporting Yr 1:	Not reported
Total Amt Of Waste Stream Generated in Reporting Yr 2:	Not reported

Name:	MR FORMAL INC
Year :	2006
RCRA Id :	ORQ000022806
Inactive :	Not reported
Status:	Small quantity generator
Manifest :	48185
Ship Date :	04/21/2006
TSD :	ORD981766124
WS Num:	Not reported
Transporter:	TXR000050930
Ship Qty :	195
Rpt Unit :	LB
Off Mng :	H020
EPA Waste Codes:	D007 D039 D040 F002
Waste Description:	tetrachloroethylene
Total Amt Of Waste Stream Generated in Reporting Yr 1:	Not reported
Total Amt Of Waste Stream Generated in Reporting Yr 2:	Not reported

Name:	MR FORMAL INC
Year :	2006
RCRA Id :	ORQ000022806
Inactive :	Not reported

MR FORMAL INC (Continued) **1008196083**

Status: Small quantity generator
Manifest : 50964
Ship Date : 12/13/2006
TSD : ORD981766124
WS Num: Not reported
Transporter: TXR000050930
Ship Qty : 240
Rpt Unit : LB
Off Mng : H020
EPA Waste Codes: D007 D039 D040 F002
Waste Description: tetrachloroethylene
Total Amt Of Waste Stream Generated in Reporting Yr 1: Not reported
Total Amt Of Waste Stream Generated in Reporting Yr 2: Not reported

Manifest:
Name: MR FORMAL INC
Year : 2004
RCRA Id : ORQ000022806
Inactive : Not reported
Status: Small quantity generator
Manifest : 0026538879
Ship Date : 06/24/2004
TSD : ORD981766124
WS Num: Not reported
Transporter: TXR000050930
Ship Qty : 390
Rpt Unit : LB
Off Mng : H020
EPA Waste Codes: D007 D039 D040 F002
Waste Description: Not reported
Total Amt Of Waste Stream Generated in Reporting Yr 1: Not reported
Total Amt Of Waste Stream Generated in Reporting Yr 2: Not reported

Name: MR FORMAL INC
Year : 2004
RCRA Id : ORQ000022806
Inactive : Not reported
Status: Small quantity generator
Manifest : 0027190465
Ship Date : 09/28/2004
TSD : ORD981766124
WS Num: Not reported
Transporter: TXR000050930
Ship Qty : 390
Rpt Unit : LB
Off Mng : H020
EPA Waste Codes: D007 D039 D040 F002
Waste Description: Not reported
Total Amt Of Waste Stream Generated in Reporting Yr 1: Not reported
Total Amt Of Waste Stream Generated in Reporting Yr 2: Not reported

Name: MR FORMAL INC
Year : 2004
RCRA Id : ORQ000022806
Inactive : Not reported

MR FORMAL INC (Continued) **1008196083**

Status: Small quantity generator
Manifest : 0027896975
Ship Date : 12/10/2004
TSD : ORD981766124
WS Num: Not reported
Transporter: TXR000050930
Ship Qty : 195
Rpt Unit : LB
Off Mng : H020
EPA Waste Codes: D007 D039 D040 F002
Waste Description: Not reported
Total Amt Of Waste Stream Generated in Reporting Yr 1: Not reported
Total Amt Of Waste Stream Generated in Reporting Yr 2: Not reported

Manifest:
Name: MR FORMAL INC
Year : 2003
RCRA Id : ORQ000022806
Inactive : Not reported
Status: Small quantity generator
Manifest : 0023356795
Ship Date : 04/09/2003
TSD : ORD981766124
WS Num: 2
Transporter: Not reported
Ship Qty : Not reported
Rpt Unit : Not reported
Off Mng : H020
EPA Waste Codes: D007
Waste Description: tetrachloroethylene
Total Amt Of Waste Stream Generated in Reporting Yr 1: 353.73
Total Amt Of Waste Stream Generated in Reporting Yr 2: 176.865

Name: MR FORMAL INC
Year : 2003
RCRA Id : ORQ000022806
Inactive : Not reported
Status: Small quantity generator
Manifest : 0023356795
Ship Date : 04/09/2003
TSD : ORD981766124
WS Num: 2
Transporter: Not reported
Ship Qty : Not reported
Rpt Unit : Not reported
Off Mng : H020
EPA Waste Codes: D039
Waste Description: tetrachloroethylene
Total Amt Of Waste Stream Generated in Reporting Yr 1: 353.73
Total Amt Of Waste Stream Generated in Reporting Yr 2: 176.865

Name: MR FORMAL INC
Year : 2003
RCRA Id : ORQ000022806
Inactive : Not reported

MR FORMAL INC (Continued) **1008196083**

Status: Small quantity generator
Manifest : 0023356795
Ship Date : 04/09/2003
TSD : ORD981766124
WS Num: 2
Transporter: Not reported
Ship Qty : Not reported
Rpt Unit : Not reported
Off Mng : H020
EPA Waste Codes: D040
Waste Description: tetrachloroethylene
Total Amt Of Waste Stream Generated in Reporting Yr 1: 353.73
Total Amt Of Waste Stream Generated in Reporting Yr 2: 176.865

Name: MR FORMAL INC
Year : 2003
RCRA Id : ORQ000022806
Inactive : Not reported
Status: Small quantity generator
Manifest : 0023356795
Ship Date : 04/09/2003
TSD : ORD981766124
WS Num: 2
Transporter: Not reported
Ship Qty : Not reported
Rpt Unit : Not reported
Off Mng : H020
EPA Waste Codes: F002
Waste Description: tetrachloroethylene
Total Amt Of Waste Stream Generated in Reporting Yr 1: 353.73
Total Amt Of Waste Stream Generated in Reporting Yr 2: 176.865

Name: MR FORMAL INC
Year : 2003
RCRA Id : ORQ000022806
Inactive : Not reported
Status: Small quantity generator
Manifest : M001539547
Ship Date : 03/04/2003
TSD : ORD981766124
WS Num: 2
Transporter: Not reported
Ship Qty : Not reported
Rpt Unit : Not reported
Off Mng : H020
EPA Waste Codes: D007
Waste Description: tetrachloroethylene
Total Amt Of Waste Stream Generated in Reporting Yr 1: 353.73
Total Amt Of Waste Stream Generated in Reporting Yr 2: 176.865

Name: MR FORMAL INC
Year : 2003
RCRA Id : ORQ000022806
Inactive : Not reported
Status: Small quantity generator
Manifest : M001539547
Ship Date : 03/04/2003

MR FORMAL INC (Continued) **1008196083**

TSD : ORD981766124
WS Num: 2
Transporter: Not reported
Ship Qty : Not reported
Rpt Unit : Not reported
Off Mng : H020
EPA Waste Codes: D039
Waste Description: tetrachloroethylene
Total Amt Of Waste Stream Generated in Reporting Yr 1: 353.73
Total Amt Of Waste Stream Generated in Reporting Yr 2: 176.865

Name: MR FORMAL INC
Year : 2003
RCRA Id : ORQ000022806
Inactive : Not reported
Status: Small quantity generator
Manifest : M001539547
Ship Date : 03/04/2003
TSD : ORD981766124
WS Num: 2
Transporter: Not reported
Ship Qty : Not reported
Rpt Unit : Not reported
Off Mng : H020
EPA Waste Codes: D040
Waste Description: tetrachloroethylene
Total Amt Of Waste Stream Generated in Reporting Yr 1: 353.73
Total Amt Of Waste Stream Generated in Reporting Yr 2: 176.865

Name: MR FORMAL INC
Year : 2003
RCRA Id : ORQ000022806
Inactive : Not reported
Status: Small quantity generator
Manifest : M001539547
Ship Date : 03/04/2003
TSD : ORD981766124
WS Num: 2
Transporter: Not reported
Ship Qty : Not reported
Rpt Unit : Not reported
Off Mng : H020
EPA Waste Codes: F002
Waste Description: tetrachloroethylene
Total Amt Of Waste Stream Generated in Reporting Yr 1: 353.73
Total Amt Of Waste Stream Generated in Reporting Yr 2: 176.865

Manifest:
Name: MR FORMAL INC
Year : 2002
RCRA Id : ORQ000022806
Inactive : Not reported
Status: Small quantity generator
Manifest : 0020670652
Ship Date : 04/30/2002

MR FORMAL INC (Continued) **1008196083**

TSD : ORD981766124
WS Num: 2
Transporter: Not reported
Ship Qty : Not reported
Rpt Unit : Not reported
Off Mng : M024
EPA Waste Codes: D007
Waste Description: tetrachloroethylene
Total Amt Of Waste Stream Generated in Reporting Yr 1: 1503.3525
Total Amt Of Waste Stream Generated in Reporting Yr 2: 265.2975

Name: MR FORMAL INC
Year : 2002
RCRA Id : ORQ000022806
Inactive : Not reported
Status: Small quantity generator
Manifest : 0020670652
Ship Date : 04/30/2002
TSD : ORD981766124
WS Num: 2
Transporter: Not reported
Ship Qty : Not reported
Rpt Unit : Not reported
Off Mng : M024
EPA Waste Codes: D039
Waste Description: tetrachloroethylene
Total Amt Of Waste Stream Generated in Reporting Yr 1: 1503.3525
Total Amt Of Waste Stream Generated in Reporting Yr 2: 265.2975

Name: MR FORMAL INC
Year : 2002
RCRA Id : ORQ000022806
Inactive : Not reported
Status: Small quantity generator
Manifest : 0020670652
Ship Date : 04/30/2002
TSD : ORD981766124
WS Num: 2
Transporter: Not reported
Ship Qty : Not reported
Rpt Unit : Not reported
Off Mng : M024
EPA Waste Codes: D040
Waste Description: tetrachloroethylene
Total Amt Of Waste Stream Generated in Reporting Yr 1: 1503.3525
Total Amt Of Waste Stream Generated in Reporting Yr 2: 265.2975

Name: MR FORMAL INC
Year : 2002
RCRA Id : ORQ000022806
Inactive : Not reported
Status: Small quantity generator
Manifest : 0020670652
Ship Date : 04/30/2002
TSD : ORD981766124
WS Num: 2
Transporter: Not reported

MR FORMAL INC (Continued) **1008196083**

Ship Qty : Not reported
Rpt Unit : Not reported
Off Mng : M024
EPA Waste Codes: F002
Waste Description: tetrachloroethylene
Total Amt Of Waste Stream Generated in Reporting Yr 1: 1503.3525
Total Amt Of Waste Stream Generated in Reporting Yr 2: 265.2975

Name: MR FORMAL INC
Year : 2002
RCRA Id : ORQ000022806
Inactive : Not reported
Status: Small quantity generator
Manifest : 0021184778
Ship Date : 06/24/2002
TSD : ORD981766124
WS Num: 2
Transporter: Not reported
Ship Qty : Not reported
Rpt Unit : Not reported
Off Mng : M024
EPA Waste Codes: D007
Waste Description: tetrachloroethylene
Total Amt Of Waste Stream Generated in Reporting Yr 1: 1503.3525
Total Amt Of Waste Stream Generated in Reporting Yr 2: 265.2975

Name: MR FORMAL INC
Year : 2002
RCRA Id : ORQ000022806
Inactive : Not reported
Status: Small quantity generator
Manifest : 0021184778
Ship Date : 06/24/2002
TSD : ORD981766124
WS Num: 2
Transporter: Not reported
Ship Qty : Not reported
Rpt Unit : Not reported
Off Mng : M024
EPA Waste Codes: D039
Waste Description: tetrachloroethylene
Total Amt Of Waste Stream Generated in Reporting Yr 1: 1503.3525
Total Amt Of Waste Stream Generated in Reporting Yr 2: 265.2975

Name: MR FORMAL INC
Year : 2002
RCRA Id : ORQ000022806
Inactive : Not reported
Status: Small quantity generator
Manifest : 0021184778
Ship Date : 06/24/2002
TSD : ORD981766124
WS Num: 2
Transporter: Not reported
Ship Qty : Not reported
Rpt Unit : Not reported
Off Mng : M024

MR FORMAL INC (Continued) **1008196083**

EPA Waste Codes: D040
Waste Description: tetrachloroethylene
Total Amt Of Waste Stream Generated in Reporting Yr 1: 1503.3525
Total Amt Of Waste Stream Generated in Reporting Yr 2: 265.2975

Name: MR FORMAL INC
Year : 2002
RCRA Id : ORQ000022806
Inactive : Not reported
Status: Small quantity generator
Manifest : 0021184778
Ship Date : 06/24/2002
TSD : ORD981766124
WS Num: 2
Transporter: Not reported
Ship Qty : Not reported
Rpt Unit : Not reported
Off Mng : M024
EPA Waste Codes: F002
Waste Description: tetrachloroethylene
Total Amt Of Waste Stream Generated in Reporting Yr 1: 1503.3525
Total Amt Of Waste Stream Generated in Reporting Yr 2: 265.2975

Name: MR FORMAL INC
Year : 2002
RCRA Id : ORQ000022806
Inactive : Not reported
Status: Small quantity generator
Manifest : 0022209193
Ship Date : 11/27/2002
TSD : ORD981766124
WS Num: 2
Transporter: Not reported
Ship Qty : Not reported
Rpt Unit : Not reported
Off Mng : M024
EPA Waste Codes: D007
Waste Description: tetrachloroethylene
Total Amt Of Waste Stream Generated in Reporting Yr 1: 1503.3525
Total Amt Of Waste Stream Generated in Reporting Yr 2: 265.2975

Name: MR FORMAL INC
Year : 2002
RCRA Id : ORQ000022806
Inactive : Not reported
Status: Small quantity generator
Manifest : 0022209193
Ship Date : 11/27/2002
TSD : ORD981766124
WS Num: 2
Transporter: Not reported
Ship Qty : Not reported
Rpt Unit : Not reported
Off Mng : M024
EPA Waste Codes: D039
Waste Description: tetrachloroethylene
Total Amt Of Waste Stream Generated in Reporting Yr 1: 1503.3525

MR FORMAL INC (Continued) **1008196083**

Total Amt Of Waste Stream Generated in Reporting Yr 2: 265.2975

Click this hyperlink while viewing on your computer to access
48 additional OR_MANIFEST: record(s) in the EDR Site Report.

Name: MR FORMAL INC
Year : 2002
RCRA Id : ORQ000022806
Inactive : Not reported
Status: Small quantity generator
Manifest : 0022209193
Ship Date : 11/27/2002
TSD : ORD981766124
WS Num: 2
Transporter: Not reported
Ship Qty : Not reported
Rpt Unit : Not reported
Off Mng : M024
EPA Waste Codes: D040
Waste Description: tetrachloroethylene
Total Amt Of Waste Stream Generated in Reporting Yr 1: 1503.3525
Total Amt Of Waste Stream Generated in Reporting Yr 2: 265.2975

Name: MR FORMAL INC
Year : 2002
RCRA Id : ORQ000022806
Inactive : Not reported
Status: Small quantity generator
Manifest : 0022209193
Ship Date : 11/27/2002
TSD : ORD981766124
WS Num: 2
Transporter: Not reported
Ship Qty : Not reported
Rpt Unit : Not reported
Off Mng : M024
EPA Waste Codes: F002
Waste Description: tetrachloroethylene
Total Amt Of Waste Stream Generated in Reporting Yr 1: 1503.3525
Total Amt Of Waste Stream Generated in Reporting Yr 2: 265.2975

Name: MR FORMAL INC
Year : 2002
RCRA Id : ORQ000022806
Inactive : Not reported
Status: Small quantity generator
Manifest : M001058760
Ship Date : 01/17/2002
TSD : ORD981766124
WS Num: 2
Transporter: Not reported
Ship Qty : Not reported
Rpt Unit : Not reported
Off Mng : M024
EPA Waste Codes: D007
Waste Description: tetrachloroethylene
Total Amt Of Waste Stream Generated in Reporting Yr 1: 1503.3525

MR FORMAL INC (Continued) **1008196083**

Total Amt Of Waste Stream Generated in Reporting Yr 2: 442.1625

Name: MR FORMAL INC
Year : 2002
RCRA Id : ORQ000022806
Inactive : Not reported
Status: Small quantity generator
Manifest : M001058760
Ship Date : 01/17/2002
TSD : ORD981766124
WS Num: 2
Transporter: Not reported
Ship Qty : Not reported
Rpt Unit : Not reported
Off Mng : M024
EPA Waste Codes: D039
Waste Description: tetrachloroethylene
Total Amt Of Waste Stream Generated in Reporting Yr 1: 1503.3525
Total Amt Of Waste Stream Generated in Reporting Yr 2: 442.1625

Name: MR FORMAL INC
Year : 2002
RCRA Id : ORQ000022806
Inactive : Not reported
Status: Small quantity generator
Manifest : M001058760
Ship Date : 01/17/2002
TSD : ORD981766124
WS Num: 2
Transporter: Not reported
Ship Qty : Not reported
Rpt Unit : Not reported
Off Mng : M024
EPA Waste Codes: D040
Waste Description: tetrachloroethylene
Total Amt Of Waste Stream Generated in Reporting Yr 1: 1503.3525
Total Amt Of Waste Stream Generated in Reporting Yr 2: 442.1625

Name: MR FORMAL INC
Year : 2002
RCRA Id : ORQ000022806
Inactive : Not reported
Status: Small quantity generator
Manifest : M001058760
Ship Date : 01/17/2002
TSD : ORD981766124
WS Num: 2
Transporter: Not reported
Ship Qty : Not reported
Rpt Unit : Not reported
Off Mng : M024
EPA Waste Codes: F002
Waste Description: tetrachloroethylene
Total Amt Of Waste Stream Generated in Reporting Yr 1: 1503.3525
Total Amt Of Waste Stream Generated in Reporting Yr 2: 442.1625

Name: MR FORMAL INC

MR FORMAL INC (Continued) **1008196083**

Year : 2002
RCRA Id : ORQ000022806
Inactive : Not reported
Status: Small quantity generator
Manifest : M001310530
Ship Date : 08/12/2002
TSD : ORD981766124
WS Num: 2
Transporter: Not reported
Ship Qty : Not reported
Rpt Unit : Not reported
Off Mng : M024
EPA Waste Codes: D007
Waste Description: tetrachloroethylene
Total Amt Of Waste Stream Generated in Reporting Yr 1: 1503.3525
Total Amt Of Waste Stream Generated in Reporting Yr 2: 265.2975

Name: MR FORMAL INC
Year : 2002
RCRA Id : ORQ000022806
Inactive : Not reported
Status: Small quantity generator
Manifest : M001310530
Ship Date : 08/12/2002
TSD : ORD981766124
WS Num: 2
Transporter: Not reported
Ship Qty : Not reported
Rpt Unit : Not reported
Off Mng : M024
EPA Waste Codes: D039
Waste Description: tetrachloroethylene
Total Amt Of Waste Stream Generated in Reporting Yr 1: 1503.3525
Total Amt Of Waste Stream Generated in Reporting Yr 2: 265.2975

Name: MR FORMAL INC
Year : 2002
RCRA Id : ORQ000022806
Inactive : Not reported
Status: Small quantity generator
Manifest : M001310530
Ship Date : 08/12/2002
TSD : ORD981766124
WS Num: 2
Transporter: Not reported
Ship Qty : Not reported
Rpt Unit : Not reported
Off Mng : M024
EPA Waste Codes: D040
Waste Description: tetrachloroethylene
Total Amt Of Waste Stream Generated in Reporting Yr 1: 1503.3525
Total Amt Of Waste Stream Generated in Reporting Yr 2: 265.2975

Name: MR FORMAL INC
Year : 2002
RCRA Id : ORQ000022806
Inactive : Not reported

MR FORMAL INC (Continued) **1008196083**

Status: Small quantity generator
Manifest : M001310530
Ship Date : 08/12/2002
TSD : ORD981766124
WS Num: 2
Transporter: Not reported
Ship Qty : Not reported
Rpt Unit : Not reported
Off Mng : M024
EPA Waste Codes: F002
Waste Description: tetrachloroethylene
Total Amt Of Waste Stream Generated in Reporting Yr 1: 1503.3525
Total Amt Of Waste Stream Generated in Reporting Yr 2: 265.2975

Manifest:
Name: MR FORMAL INC
Year : 2001
RCRA Id : ORQ000022806
Inactive : Not reported
Status: Small quantity generator
Manifest : 0017365490
Ship Date : 05/15/2001
TSD : ORD981766124
WS Num: 2
Transporter: Not reported
Ship Qty : Not reported
Rpt Unit : Not reported
Off Mng : M024
EPA Waste Codes: D007
Waste Description: tetrachloroethylene
Total Amt Of Waste Stream Generated in Reporting Yr 1: 530.595
Total Amt Of Waste Stream Generated in Reporting Yr 2: 88.4325

Name: MR FORMAL INC
Year : 2001
RCRA Id : ORQ000022806
Inactive : Not reported
Status: Small quantity generator
Manifest : 0017365490
Ship Date : 05/15/2001
TSD : ORD981766124
WS Num: 2
Transporter: Not reported
Ship Qty : Not reported
Rpt Unit : Not reported
Off Mng : M024
EPA Waste Codes: D039
Waste Description: tetrachloroethylene
Total Amt Of Waste Stream Generated in Reporting Yr 1: 530.595
Total Amt Of Waste Stream Generated in Reporting Yr 2: 88.4325

Name: MR FORMAL INC
Year : 2001
RCRA Id : ORQ000022806
Inactive : Not reported

MR FORMAL INC (Continued) **1008196083**

Status: Small quantity generator
Manifest : 0017365490
Ship Date : 05/15/2001
TSD : ORD981766124
WS Num: 2
Transporter: Not reported
Ship Qty : Not reported
Rpt Unit : Not reported
Off Mng : M024
EPA Waste Codes: D040
Waste Description: tetrachloroethylene
Total Amt Of Waste Stream Generated in Reporting Yr 1: 530.595
Total Amt Of Waste Stream Generated in Reporting Yr 2: 88.4325

Name: MR FORMAL INC
Year : 2001
RCRA Id : ORQ000022806
Inactive : Not reported
Status: Small quantity generator
Manifest : 0017365490
Ship Date : 05/15/2001
TSD : ORD981766124
WS Num: 2
Transporter: Not reported
Ship Qty : Not reported
Rpt Unit : Not reported
Off Mng : M024
EPA Waste Codes: F002
Waste Description: tetrachloroethylene
Total Amt Of Waste Stream Generated in Reporting Yr 1: 530.595
Total Amt Of Waste Stream Generated in Reporting Yr 2: 88.4325

Name: MR FORMAL INC
Year : 2001
RCRA Id : ORQ000022806
Inactive : Not reported
Status: Small quantity generator
Manifest : M000532398
Ship Date : 02/06/2001
TSD : ORD981766124
WS Num: 2
Transporter: Not reported
Ship Qty : Not reported
Rpt Unit : Not reported
Off Mng : M024
EPA Waste Codes: D007
Waste Description: tetrachloroethylene
Total Amt Of Waste Stream Generated in Reporting Yr 1: 530.595
Total Amt Of Waste Stream Generated in Reporting Yr 2: 442.1625

Name: MR FORMAL INC
Year : 2001
RCRA Id : ORQ000022806
Inactive : Not reported
Status: Small quantity generator
Manifest : M000532398
Ship Date : 02/06/2001

MR FORMAL INC (Continued) **1008196083**

TSD : ORD981766124
WS Num: 2
Transporter: Not reported
Ship Qty : Not reported
Rpt Unit : Not reported
Off Mng : M024
EPA Waste Codes: D039
Waste Description: tetrachloroethylene
Total Amt Of Waste Stream Generated in Reporting Yr 1: 530.595
Total Amt Of Waste Stream Generated in Reporting Yr 2: 442.1625

Name: MR FORMAL INC
Year : 2001
RCRA Id : ORQ000022806
Inactive : Not reported
Status: Small quantity generator
Manifest : M000532398
Ship Date : 02/06/2001
TSD : ORD981766124
WS Num: 2
Transporter: Not reported
Ship Qty : Not reported
Rpt Unit : Not reported
Off Mng : M024
EPA Waste Codes: D040
Waste Description: tetrachloroethylene
Total Amt Of Waste Stream Generated in Reporting Yr 1: 530.595
Total Amt Of Waste Stream Generated in Reporting Yr 2: 442.1625

Name: MR FORMAL INC
Year : 2001
RCRA Id : ORQ000022806
Inactive : Not reported
Status: Small quantity generator
Manifest : M000532398
Ship Date : 02/06/2001
TSD : ORD981766124
WS Num: 2
Transporter: Not reported
Ship Qty : Not reported
Rpt Unit : Not reported
Off Mng : M024
EPA Waste Codes: F002
Waste Description: tetrachloroethylene
Total Amt Of Waste Stream Generated in Reporting Yr 1: 530.595
Total Amt Of Waste Stream Generated in Reporting Yr 2: 442.1625

EC546 **BOND AVENUE RIGHT-OF-WAY** **OR ECSI** **S108523844**
SW **SW BOND AVE. FROM SW BANCROFT TO SW LANE ST.** **OR BROWNFIELDS** **N/A**
1/2-1 **PORTLAND, OR 97201**
0.900 mi.
4751 ft. **Site 1 of 2 in cluster EC**

Relative:
Lower

Actual:
35 ft.

ECSI:

Name:	BOND AVENUE RIGHT-OF-WAY
Address:	SW BOND AVE. FROM SW BANCROFT TO SW LANE ST.
City,State,Zip:	PORTLAND, OR 97201
State ID Number:	4827
Brown ID:	Brownfield Site - Assistance From Other Public Agencies
Study Area:	False
Region ID:	Not reported
Legislatve ID:	0
Investigation:	Suspect
FACA ID:	102754
Further Action:	0
Lat/Long (dms):	45 29 38.40 / -122 40 14.90
County Code:	26.00
Score Value:	Not reported
Cerclis ID:	Not reported
Township Coord.:	1.00
Township Zone:	S
Range Coord:	1.00
Range Zone:	E
Section Coord:	10
Qtr Section:	Not reported
Tax Lots:	Not reported
Size:	Not reported
NPL:	False
Orphan:	False
Updated By:	RHOOD
Update Date:	10/23/2019
Created Date:	06/04/2007
Decode For RegionID:	Not reported
Decode For BrownID:	Brownfield Site - Assistance from Other Public Agencies
Decode For Furtheract:	Not reported
Decode For Investstat:	Suspect
Decode For Legislative:	Not reported

Narrative:

NARR ID:	5749389
NARR Code:	Contamination
Created By:	CHARMAN
Created Date:	06/04/2007
Updated By:	GWISTAR
Updated Date:	06/27/2007
Decode for NarcdID:	Contamination
NARR Comments:	The 2004 Phase II investigation revealed petroleum hydrocarbons, metals, polychlorinated biphenyls (PCBs -one sample), and polynuclear aromatic hydrocarbons (PAHs).

NARR ID:	5749387
NARR Code:	Data Sources
Created By:	CHARMAN
Created Date:	06/04/2007
Updated By:	CHARMAN
Updated Date:	06/04/2007
Decode for NarcdID:	Data Sources

BOND AVENUE RIGHT-OF-WAY (Continued) **S108523844**

NARR Comments: <quot>Phase II Environmental Site Assessment, Bond Avenue Right-of-Way Property,<quot> Prepared for Portland Development Commission; Parametrix, January 2005 (Project No. 275-1962-009) <quot>DRAFT Technical Memorandum, Bond Ave., Right-of-Way - Soil and Groundwater Investigation Summary,<quot> Parametrix, September 14, 2004. (Project No. 275-1962-009-01-02A) Final Work Plan, Phase II Environmental Site Assessment, Bond Avenue Right-of Way,<quot> for Portland Development Commission, by Parametrix, June 21, 2004. (Project No. 275-1962-009) <quot>Phase I Environmental Site Assessment, South Waterfront Plan District, North Macadam Urban Renewal Area,<quot> Century West; June 2004.

NARR ID: 5749390
NARR Code: Remedial Action
Created By: CHARMAN
Created Date: 06/04/2007
Updated By: CHARMAN
Updated Date: 06/04/2007
Decode for NarcdID: Remedial Action
NARR Comments: (6/4/07 CWH/CU&ER) The 2005 Phase II investigation report concluded that the site posed little risk to the public, but recommended that a Contaminated Media Management Plan (CMMP) be developed and utilized during construction.

NARR ID: 5749388
NARR Code: Site History
Created By: CHARMAN
Created Date: 06/04/2007
Updated By: CHARMAN
Updated Date: 06/04/2007
Decode for NarcdID: Site History
NARR Comments: The area of the subject investigation has historically been used as a transportion route to multiple industrial and commercial businesses in this area of southwest Portland. Historic nearby businesses included a lumber mill; a sand and gravel operation that included an asphalt plant (adjacent to east), metal plating (to west); and a 1940's era shipbuilding operation to the north. This site was evaluated in 2004-2005 by the Portland Development Commission as part of an overall evaluation of sites throughout the area known as South Waterfront (a.k.a. North Macadam). The work was funded by a Brownfields Assessment Grant awarded to PDC by the U.S. Environmental Protection Agency.

Administrative Action:
Action ID: 9413
Region: Northwestern Region
Complete Date: 06/05/2007
Rank Value: Not reported
Cleanup Flag: False
Created Date: 11/25/2014
Decode for AgencyID: Department of Environmental Quality
Decode for RegionID: Northwest Region
Category: Remedial Action
Action Code Flag: False
Action: Closeout activities on completed project
Further Action: 0
Comments: Not reported

BOND AVENUE RIGHT-OF-WAY (Continued) **S108523844**

Action ID: 9424
Region: Not reported
Complete Date: 06/04/2007
Rank Value: Not reported
Cleanup Flag: False
Created Date: 06/04/2007
Decode for AgencyID: Department of Environmental Quality
Decode for RegionID: Not reported
Category: Administrative Action
Action Code Flag: False
Action: Site added to database
Further Action: Not reported
Comments: Not reported

Action ID: 9520
Region: Northwestern Region
Complete Date: 02/04/2005
Rank Value: Not reported
Cleanup Flag: False
Created Date: 06/04/2007
Decode for AgencyID: Department of Environmental Quality
Decode for RegionID: Northwest Region
Category: Remedial Action
Action Code Flag: False
Action: EXPANDED PRELIMINARY ASSESSMENT
Further Action: 0
Comments: Not reported

OR BROWNFIELDS:
Name: BOND AVENUE RIGHT-OF-WAY
Address: SW BOND AVE. FROM SW BANCROFT TO SW LANE ST.
City,State,Zip: PORTLAND, OR 97201
Geolocation Id: 102754
Status: Closeout activities on completed project
Brownfield: Not reported
Lat/Long: 45.494 / -122.670

547
WSW
1/2-1
0.908 mi.
4792 ft.

Relative:
Lower

Actual:
43 ft.

WINTER PRODUCTS CO
3604 SW MACADAM AV
PORTLAND, OR 97201

SEMS-ARCHIVE **1000401584**
OR CRL **ORD009419185**
OR ECSI
OR VCP
RCRA NonGen / NLR
FINDS
ECHO
OR MANIFEST

SEMS Archive:
Site ID: 1000386
EPA ID: ORD009419185
Name: WINTER PRODUCTS CO
Address: 3604 SW MACADAM AV
Address 2: Not reported
City,State,Zip: PORTLAND, OR 97201
Cong District: 01
FIPS Code: 41051
FF: N
NPL: Not on the NPL

WINTER PRODUCTS CO (Continued) **1000401584**

Non NPL Status: NFRAP-Site does not qualify for the NPL based on existing information

SEMS Archive Detail:

Region:	10
Site ID:	1000386
EPA ID:	ORD009419185
Site Name:	WINTER PRODUCTS CO
NPL:	N
FF:	N
OU:	00
Action Code:	PA
Action Name:	PA
SEQ:	1
Start Date:	1983-11-01 05:00:00
Finish Date:	1984-09-28 05:00:00
Qual:	L
Current Action Lead:	EPA Perf

Region:	10
Site ID:	1000386
EPA ID:	ORD009419185
Site Name:	WINTER PRODUCTS CO
NPL:	N
FF:	N
OU:	00
Action Code:	PA
Action Name:	PA
SEQ:	2
Start Date:	1988-03-04 05:00:00
Finish Date:	1988-03-04 05:00:00
Qual:	N
Current Action Lead:	EPA Perf

Region:	10
Site ID:	1000386
EPA ID:	ORD009419185
Site Name:	WINTER PRODUCTS CO
NPL:	N
FF:	N
OU:	00
Action Code:	DS
Action Name:	DISCVRY
SEQ:	1
Start Date:	1980-04-01 05:00:00
Finish Date:	1980-04-01 05:00:00
Qual:	Not reported
Current Action Lead:	EPA Perf

Region:	10
Site ID:	1000386
EPA ID:	ORD009419185
Site Name:	WINTER PRODUCTS CO
NPL:	N
FF:	N
OU:	00
Action Code:	VS
Action Name:	ARCH SITE
SEQ:	1

WINTER PRODUCTS CO (Continued) **1000401584**

Start Date: Not reported
Finish Date: 1988-03-04 05:00:00
Qual: Not reported
Current Action Lead: EPA Perf In-Hse

CRL:
Name: MACADAM (GRUNBAUM) PROPERTY
Address: 3604 SW MACADAM AVE.
City,State,Zip: PORTLAND, OR 97201
Facility ID: 985
Location ID: 5111
Status Code: LIS
Facility Status: Site Investigation recommended (SI)
Lat/Long: 45.4971 / -122.6726

ECSI:
Name: MACADAM (GRUNBAUM) PROPERTY
Address: 3604 SW MACADAM AVE.
City,State,Zip: PORTLAND, OR 97201
State ID Number: 985
Brown ID: 0
Study Area: False
Region ID: 2
Legislatve ID: 831
Investigation: Listed on the CRL/Inventory
FACA ID: 5111
Further Action: 258
Lat/Long (dms): 45 29 49.60 / -122 40 21.40
County Code: 26.00
Score Value: Not reported
Cerclis ID: 009419185
Township Coord.: 1.00
Township Zone: S
Range Coord: 1.00
Range Zone: E
Section Coord: 10
Qtr Section: Not reported
Tax Lots: 1000
Size: 2 acres
NPL: False
Orphan: False
Updated By: GWISTAR
Update Date: 10/07/2015
Created Date: 05/02/1988
Decode For RegionID: Northwest Region
Decode For BrownID: Not reported
Decode For Furtheract: Medium
Decode For Investstat: Listed on the CRL/Inventory
Decode For Legislative: Owner, operator or other party under agreement, order or consent decree under ORS 465.200 or 465.420
Alias Name: North Macadam District Project
Alias Name: Winter Products Co.

Hazardous Release:
Substance ID.: 121664
Haz Release ID: 385942

WINTER PRODUCTS CO (Continued) **1000401584**

Qty Released: Not reported
Date Released: Not reported
Update Date: 05/08/2003
Update By: JWAGGY
Substance Code: 7440-38-2
Substance Name: ARSENIC
Substance Abbrev.: Not reported
Substance Category ID: 8439
Substance Category: Inorganics
Category Level: Not reported
Created By: Not reported
Created Date: 12/17/2002
Substance Category ID: 8439
Substance Category: Inorganics
Category Level: Not reported
Created By: Not reported
Created Date: 12/17/2002
Substance Alias ID: 319286
Sub Alias Name: AS
Sampling Result ID: 347309
Feature Id: 0
Hazard Release Id: 385942
Medium: 698
Substance Abbrev.: 0
Unit Code: Not reported
Observation: False
Owner Operator: False
Lab Data: True
Sample Depth: Not reported
Start Date: Not reported
End Date: Not reported
Min Concentration: Not reported
Max Concentration: Not reported
Sample Comment: dissolved 3.27 ug/L
Last Update By: JWAGGY
Update Date: 05/08/2003
Decode for MediumID: Groundwater

Substance ID.: 121994
Haz Release ID: 385943
Qty Released: Not reported
Date Released: Not reported
Update Date: 05/08/2003
Update By: JWAGGY
Substance Code: ECD222
Substance Name: PETROLEUM
Substance Abbrev.: Not reported
Substance Category ID: 8533
Substance Category: Petroleum Related Releases for OSPIRG Report
Category Level: Not reported
Created By: Not reported
Created Date: 12/17/2002
Substance Category ID: 8533
Substance Category: Petroleum Related Releases for OSPIRG Report
Category Level: Not reported
Created By: Not reported
Created Date: 12/17/2002

WINTER PRODUCTS CO (Continued) **1000401584**

Sampling Result ID: 347310
Feature Id: 0
Hazard Release Id: 385943
Medium: 703
Substance Abbrev.: 0
Unit Code: Not reported
Observation: False
Owner Operator: False
Lab Data: True
Sample Depth: Not reported
Start Date: Not reported
End Date: Not reported
Min Concentration: Not reported
Max Concentration: Not reported
Sample Comment: shallow soils
Last Update By: JWAGGY
Update Date: 05/08/2003
Decode for MediumID: Soil

Substance ID.: 121639
Haz Release ID: 385944
Qty Released: Not reported
Date Released: Not reported
Update Date: 05/08/2003
Update By: JWAGGY
Substance Code: 7439-92-1
Substance Name: LEAD
Substance Abbrev.: Not reported
Substance Category ID: 8466
Substance Category: Inorganics
Category Level: Not reported
Created By: Not reported
Created Date: 12/17/2002
Substance Category ID: 8466
Substance Category: Inorganics
Category Level: Not reported
Created By: Not reported
Created Date: 12/17/2002
Substance Alias ID: 319256
Sub Alias Name: PB
Sampling Result ID: 347311
Feature Id: 0
Hazard Release Id: 385944
Medium: 703
Substance Abbrev.: 0
Unit Code: Not reported
Observation: False
Owner Operator: False
Lab Data: True
Sample Depth: Not reported
Start Date: Not reported
End Date: Not reported
Min Concentration: Not reported
Max Concentration: Not reported
Sample Comment: shallow soils
Last Update By: JWAGGY
Update Date: 05/08/2003

WINTER PRODUCTS CO (Continued) **1000401584**

Decode for MediumID: Soil

Substance ID.: 121781
Haz Release ID: 385945
Qty Released: Not reported
Date Released: Not reported
Update Date: 05/08/2003
Update By: JWAGGY
Substance Code: 79-01-6
Substance Name: TRICHLOROETHYLENE
Substance Abbrev.: Not reported
Substance Category ID: 8523
Substance Category: Volatiles
Category Level: Not reported
Created By: Not reported
Created Date: 12/17/2002
Substance Category ID: 8545
Substance Category: Solvents of interest to Milwaukie Area GW study
Category Level: Not reported
Created By: Not reported
Created Date: 12/17/2002
Substance Category ID: 8523
Substance Category: Volatiles
Category Level: Not reported
Created By: Not reported
Created Date: 12/17/2002
Substance Category ID: 8545
Substance Category: Solvents of interest to Milwaukie Area GW study
Category Level: Not reported
Created By: Not reported
Created Date: 12/17/2002
Substance Alias ID: 317517
Sub Alias Name: ETHINYL TRICHLORIDE
Substance Alias ID: 317518
Sub Alias Name: ETHYLENE TRICHLORIDE
Substance Alias ID: 317519
Sub Alias Name: TCE
Substance Alias ID: 317520
Sub Alias Name: TRI-CLENE
Substance Alias ID: 317521
Sub Alias Name: TRICHLOROETHENE
Sampling Result ID: 347312
Feature Id: 0
Hazard Release Id: 385945
Medium: 698
Substance Abbrev.: 0
Unit Code: Not reported
Observation: False
Owner Operator: False
Lab Data: True
Sample Depth: Not reported
Start Date: Not reported
End Date: Not reported
Min Concentration: Not reported
Max Concentration: Not reported
Sample Comment: shallow groundwater 2.85 ug/L
Last Update By: JWAGGY

WINTER PRODUCTS CO (Continued) **1000401584**

Update Date: 05/08/2003
Decode for MediumID: Groundwater

Substance ID.: 121011
Haz Release ID: 385946
Qty Released: Not reported
Date Released: Not reported
Update Date: 05/08/2003
Update By: JWAGGY
Substance Code: 127-18-4
Substance Name: TETRACHLOROETHYLENE
Substance Abbrev.: Not reported
Substance Category ID: 8519
Substance Category: Volatiles
Category Level: Not reported
Created By: Not reported
Created Date: 12/17/2002
Substance Category ID: 8551
Substance Category: Solvents of interest to Milwaukie Area GW study
Category Level: Not reported
Created By: Not reported
Created Date: 12/17/2002
Substance Category ID: 8519
Substance Category: Volatiles
Category Level: Not reported
Created By: Not reported
Created Date: 12/17/2002
Substance Category ID: 8551
Substance Category: Solvents of interest to Milwaukie Area GW study
Category Level: Not reported
Created By: Not reported
Created Date: 12/17/2002
Substance Alias ID: 316912
Sub Alias Name: ETHENE,TETRACHLORO-
Substance Alias ID: 316913
Sub Alias Name: ETHYLENE TETRACHLORIDE
Substance Alias ID: 316914
Sub Alias Name: PERCHLOROETHYLENE
Substance Alias ID: 316915
Sub Alias Name: PERCLENE
Substance Alias ID: 316916
Sub Alias Name: TETRACHLOROETHENE
Substance Alias ID: 316917
Sub Alias Name: TETRACHLOROETHENE,1,1,2,2-
Substance Alias ID: 316918
Sub Alias Name: TETRACHLOROETHYLENE,1,1,2,2-
Sampling Result ID: 347314
Feature Id: 0
Hazard Release Id: 385946
Medium: 698
Substance Abbrev.: 0
Unit Code: Not reported
Observation: False
Owner Operator: False
Lab Data: True
Sample Depth: Not reported
Start Date: Not reported

WINTER PRODUCTS CO (Continued) **1000401584**

End Date: Not reported
Min Concentration: Not reported
Max Concentration: Not reported
Sample Comment: shallow groundwater 27.8 ug/L
Last Update By: JWAGGY
Update Date: 05/08/2003
Decode for MediumID: Groundwater
Sampling Result ID: 347315
Feature Id: 0
Hazard Release Id: 385946
Medium: 703
Substance Abbrev.: 0
Unit Code: Not reported
Observation: False
Owner Operator: False
Lab Data: True
Sample Depth: Not reported
Start Date: Not reported
End Date: Not reported
Min Concentration: Not reported
Max Concentration: Not reported
Sample Comment: shallow soils
Last Update By: JWAGGY
Update Date: 05/08/2003
Decode for MediumID: Soil

Narrative:
NARR ID: 5731010
NARR Code: Site Contacts
Created By: Not reported
Created Date: 12/17/2002
Updated By: Not reported
Updated Date: 12/17/2002
Decode for NarcdID: Site Contacts
NARR Comments: Bob Bassett, Winter Products Co., (503)227-1137

NARR ID: 5731012
NARR Code: Data Sources
Created By: Not reported
Created Date: 12/17/2002
Updated By: Not reported
Updated Date: 12/17/2002
Decode for NarcdID: Data Sources
NARR Comments: EPA CERCLA Preliminary Assessment

NARR ID: 5731013
NARR Code: Hazardous Substance/Waste Types
Created By: Not reported
Created Date: 12/17/2002
Updated By: GWISTAR
Updated Date: 07/10/2003
Decode for NarcdID: Hazardous Substance/Waste Types
NARR Comments: Electroplating wastes, including zinc, copper, nickel, and cyanide; petroleum products; perchloroethylene (PCE) and trichloroethylene (TCE).

NARR ID: 5743506
NARR Code: Manner of Release

WINTER PRODUCTS CO (Continued) **1000401584**

Created By: JWAGGY
Created Date: 05/08/2003
Updated By: JWAGGY
Updated Date: 05/08/2003
Decode for NarcdID: Manner of Release
NARR Comments: Past practices.

NARR ID: 5743507
NARR Code: Media Contamination
Created By: JWAGGY
Created Date: 05/08/2003
Updated By: JWAGGY
Updated Date: 05/08/2003
Decode for NarcdID: Media Contamination
NARR Comments: Soil, groundwater

NARR ID: 5743691
NARR Code: Remedial Action
Created By: JWAGGY
Created Date: 06/25/2003
Updated By: JWAGGY
Updated Date: 04/06/2004
Decode for NarcdID: Remedial Action
NARR Comments: (6/24/03 AC/ICP) Several environmental investigations have been completed on the site. In 1993 and 1994, GeoEngineers completed Phase I and II Environmental Site Assessments. PRK Environmental completed a Phase II Environmental Site Assessment in 1996. GeoDesign completed a Phase I Site Assessment and a Supplemental Environmental Investigation in October 2002. (4/5/04 AC/ICP)GeoDesign is completing site characterization, soil management and health and safety work plans for DEQ review. Soil excavation is scheduled to begin in spring 2004.

NARR ID: 5743508
NARR Code: Health Threats
Created By: JWAGGY
Created Date: 05/08/2003
Updated By: JWAGGY
Updated Date: 04/06/2004
Decode for NarcdID: Health Threats
NARR Comments: Construction workers may be exposed to contaminated soil, groundwater and vapors.

NARR ID: 5744128
NARR Code: Site History
Created By: GWISTAR
Created Date: 09/05/2003
Updated By: JWAGGY
Updated Date: 04/06/2004
Decode for NarcdID: Site History
NARR Comments: (6/25/03 AC/ICP) Winter manufactured die-cast zinc furniture hardware, such as drawer pulls, knobs, strike plates, etc. Various finishes, including brass plating, antiquing, and lacquering, were applied to the die-casts. Wastewaters of acid cleaners, plating rinses, and plating baths were treated on-site using a system of cyanide destruction, metals precipitation, and pH adjustment. The treated wastewater was discharged to the City of Portland sanitary

WINTER PRODUCTS CO (Continued) **1000401584**

sewers. Solids were accumulated in an 8,000-gallon tank and pumped out once a year by Crosby & Overton. EPA investigated the site in the early 1980s and determined that no further action under the federal Superfund program was needed, because current waste disposal practices appeared to be adequate. Winter Products Company relocated in the mid-1980s. The property is currently undergoing new development by Williams and Dane Development, Inc., as part of the North Macadam Development Project. Sub grade parking is planned which will require the excavation of contaminated soil.

NARR ID: 5755834
NARR Code: 1922
Created By: GWISTAR
Created Date: 10/07/2015
Updated By: GWISTAR
Updated Date: 10/07/2015
Decode for NarcdID: Current Site Summary Statement
NARR Comments: [Oct. 2015] Site dropped from DEQ's Voluntary Cleanup Program in 2012; further work likely needed at site before project can be closed out.

Administrative Action:
Action ID: 9457
Region: Not reported
Complete Date: 09/28/1984
Rank Value: 0
Cleanup Flag: False
Created Date: 12/17/2002
Decode for AgencyID: Environmental Protection Agency
Decode for RegionID: Not reported
Category: EPA Led Action
Action Code Flag: False
Action: EPA Basic Preliminary Assessment
Further Action: Not reported
Comments: Not reported

Action ID: 9444
Region: Not reported
Complete Date: 03/04/1988
Rank Value: 0
Cleanup Flag: False
Created Date: 12/17/2002
Decode for AgencyID: Environmental Protection Agency
Decode for RegionID: Not reported
Category: EPA Led Action
Action Code Flag: False
Action: No Further Remedial Action Planned under Federal program
Further Action: Not reported
Comments: Not reported

Action ID: 9435
Region: Northwestern Region
Complete Date: 07/31/2012
Rank Value: Not reported
Cleanup Flag: False
Created Date: 04/30/2003
Decode for AgencyID: Department of Environmental Quality
Decode for RegionID: Northwest Region

WINTER PRODUCTS CO (Continued) **1000401584**

Category: Remedial Action
Action Code Flag: False
Action: Independent Cleanup Program
Further Action: 0
Comments: Not reported

Action ID: 9440
Region: Northwestern Region
Complete Date: 03/26/2003
Rank Value: Not reported
Cleanup Flag: False
Created Date: 05/08/2003
Decode for AgencyID: Department of Environmental Quality
Decode for RegionID: Northwest Region
Category: Remedial Action
Action Code Flag: False
Action: Letter Agreement
Further Action: 0
Comments: Not reported

Action ID: 9520
Region: Northwestern Region
Complete Date: 05/30/2003
Rank Value: Not reported
Cleanup Flag: False
Created Date: 06/25/2003
Decode for AgencyID: Department of Environmental Quality
Decode for RegionID: Northwest Region
Category: Remedial Action
Action Code Flag: False
Action: EXPANDED PRELIMINARY ASSESSMENT
Further Action: 0
Comments: Not reported

Action ID: 9498
Region: Northwestern Region
Complete Date: 06/25/2003
Rank Value: Not reported
Cleanup Flag: False
Created Date: 06/25/2003
Decode for AgencyID: Department of Environmental Quality
Decode for RegionID: Northwest Region
Category: Listing Action
Action Code Flag: False
Action: Proposal for Confirmed Release List recommended
Further Action: 0
Comments: Not reported

Action ID: 9465
Region: Northwestern Region
Complete Date: 07/09/2003
Rank Value: Not reported
Cleanup Flag: False
Created Date: 07/09/2003
Decode for AgencyID: Department of Environmental Quality
Decode for RegionID: Northwest Region
Category: Listing Action

WINTER PRODUCTS CO (Continued) **1000401584**

Action Code Flag: False
Action: Facility proposed for Confirmed Release List
Further Action: 0
Comments: Not reported

Action ID: 9508
Region: Not reported
Complete Date: 04/06/1994
Rank Value: 0
Cleanup Flag: False
Created Date: 12/17/2002
Decode for AgencyID: Department of Environmental Quality
Decode for RegionID: Not reported
Category: Remedial Action
Action Code Flag: False
Action: Site Screening recommended (EV)
Further Action: Not reported
Comments: Not reported

Action ID: 9421
Region: Not reported
Complete Date: Not reported
Rank Value: 0
Cleanup Flag: False
Created Date: 12/17/2002
Decode for AgencyID: Environmental Protection Agency
Decode for RegionID: Not reported
Category: EPA Led Action
Action Code Flag: False
Action: Site added to CERCLIS
Further Action: Not reported
Comments: Not reported

Action ID: 9458
Region: Not reported
Complete Date: 03/04/1988
Rank Value: 0
Cleanup Flag: False
Created Date: 12/17/2002
Decode for AgencyID: Environmental Protection Agency
Decode for RegionID: Not reported
Category: EPA Led Action
Action Code Flag: False
Action: EPA Preliminary Assessment 2
Further Action: Not reported
Comments: Not reported

Action ID: 9424
Region: Not reported
Complete Date: Not reported
Rank Value: 0
Cleanup Flag: False
Created Date: 12/17/2002
Decode for AgencyID: Department of Environmental Quality
Decode for RegionID: Not reported
Category: Administrative Action
Action Code Flag: False

WINTER PRODUCTS CO (Continued) **1000401584**

Action: Site added to database
Further Action: Not reported
Comments: Not reported

Action ID: 9437
Region: Northwestern Region
Complete Date: 09/25/2003
Rank Value: Not reported
Cleanup Flag: False
Created Date: 04/02/2004
Decode for AgencyID: Department of Environmental Quality
Decode for RegionID: Northwest Region
Category: Listing Action
Action Code Flag: False
Action: Listing Review completed
Further Action: 0
Comments: Not reported

Action ID: 9438
Region: Northwestern Region
Complete Date: 04/02/2004
Rank Value: Not reported
Cleanup Flag: False
Created Date: 04/02/2004
Decode for AgencyID: Department of Environmental Quality
Decode for RegionID: Northwest Region
Category: Listing Action
Action Code Flag: False
Action: Facility placed on Confirmed Release List
Further Action: 0
Comments: Not reported

Action ID: 9506
Region: Northwestern Region
Complete Date: 10/07/2015
Rank Value: Not reported
Cleanup Flag: False
Created Date: 10/07/2015
Decode for AgencyID: Department of Environmental Quality
Decode for RegionID: Northwest Region
Category: Remedial Action
Action Code Flag: False
Action: Site Investigation recommended (SI)
Further Action: Medium
Comments: Not reported

Operations:
Operation Id: 132284
Operation Status: Inactive
Common Name: Winter Products Co.
Yrs of Operation: 1940 - mid-1980s
Comments: Former electroplating facility for metal products
Updated Date: 09/13/1994
Updated By: CONV
Decode for OpstatID: Inactive
Operations SIC Id: 194884
SIC Code: 3429
Created By: Not reported

WINTER PRODUCTS CO (Continued) **1000401584**

Created Date: 12/17/2002

VCS:

Name:	MACADAM (GRUNBAUM) PROPERTY
Address:	3604 SW MACADAM AVE.
City,State,Zip:	PORTLAND, OR 97201
ECS Site ID:	985
Facility Size:	2 acres
Action:	Independent Cleanup Program
Start Date:	04/09/2003
End Date:	07/31/2012
Program:	ICP
Latitude:	45.4971
Longitude:	-122.6726
Primary Action Flag:	False
Investigation Code:	LIS
IC EC:	Not reported
Region:	Not reported

Name:	MACADAM (GRUNBAUM) PROPERTY
Address:	3604 SW MACADAM AVE.
City,State,Zip:	PORTLAND, OR 97201
ECS Site ID:	985
Facility Size:	2 acres
Action:	Listing Review completed
Start Date:	09/25/2003
End Date:	09/25/2003
Program:	ICP
Latitude:	45.4971
Longitude:	-122.6726
Primary Action Flag:	False
Investigation Code:	LIS
IC EC:	Not reported
Region:	Not reported

Name:	MACADAM (GRUNBAUM) PROPERTY
Address:	3604 SW MACADAM AVE.
City,State,Zip:	PORTLAND, OR 97201
ECS Site ID:	985
Facility Size:	2 acres
Action:	Facility placed on Confirmed Release List
Start Date:	04/02/2004
End Date:	04/02/2004
Program:	ICP
Latitude:	45.4971
Longitude:	-122.6726
Primary Action Flag:	False
Investigation Code:	LIS
IC EC:	Not reported
Region:	Not reported

Name:	MACADAM (GRUNBAUM) PROPERTY
Address:	3604 SW MACADAM AVE.
City,State,Zip:	PORTLAND, OR 97201
ECS Site ID:	985
Facility Size:	2 acres
Action:	Letter Agreement

WINTER PRODUCTS CO (Continued) **1000401584**

Start Date:	03/26/2003
End Date:	03/26/2003
Program:	ICP
Latitude:	45.4971
Longitude:	-122.6726
Primary Action Flag:	False
Investigation Code:	LIS
IC EC:	Not reported
Region:	Not reported

Name:	MACADAM (GRUNBAUM) PROPERTY
Address:	3604 SW MACADAM AVE.
City,State,Zip:	PORTLAND, OR 97201
ECS Site ID:	985
Facility Size:	2 acres
Action:	Facility proposed for Confirmed Release List
Start Date:	07/09/2003
End Date:	07/09/2003
Program:	ICP
Latitude:	45.4971
Longitude:	-122.6726
Primary Action Flag:	False
Investigation Code:	LIS
IC EC:	Not reported
Region:	Not reported

Name:	MACADAM (GRUNBAUM) PROPERTY
Address:	3604 SW MACADAM AVE.
City,State,Zip:	PORTLAND, OR 97201
ECS Site ID:	985
Facility Size:	2 acres
Action:	Proposal for Confirmed Release List recommended
Start Date:	06/25/2003
End Date:	06/25/2003
Program:	ICP
Latitude:	45.4971
Longitude:	-122.6726
Primary Action Flag:	False
Investigation Code:	LIS
IC EC:	Not reported
Region:	Not reported

Name:	MACADAM (GRUNBAUM) PROPERTY
Address:	3604 SW MACADAM AVE.
City,State,Zip:	PORTLAND, OR 97201
ECS Site ID:	985
Facility Size:	2 acres
Action:	EXPANDED PRELIMINARY ASSESSMENT
Start Date:	05/30/2003
End Date:	05/30/2003
Program:	ICP
Latitude:	45.4971
Longitude:	-122.6726
Primary Action Flag:	False
Investigation Code:	LIS
IC EC:	Not reported
Region:	Not reported

WINTER PRODUCTS CO (Continued) **1000401584**

Name:	MACADAM (GRUNBAUM) PROPERTY
Address:	3604 SW MACADAM AVE
City,State,Zip:	PORTLAND, OR 97239
ECS Site ID:	0985
Facility Size:	2
Action:	Completed ICP or VCP Cost Recovery Agreement
Start Date:	Not reported
End Date:	3/26/2003
Program:	Not reported
Latitude:	Not reported
Longitude:	Not reported
Primary Action Flag:	N
Investigation Code:	Not reported
IC EC:	Not reported
Region:	Not reported

RCRA Listings:

Date Form Received by Agency:		20041231
Handler Name:		Konell Construction & Demolition Corp
Handler Address:		3604 Sw Macadam Ave
Handler City,State,Zip:		PORTLAND, OR 97201
EPA ID:		ORD009419185
Contact Name:		BARRY SMITH
Contact Address:		36000 SE INDUSTRIAL WAY
Contact City,State,Zip:		SANDY, OR 97055
Contact Telephone:		503-668-3516
Contact Fax:		Not reported
Contact Email:		Not reported
Contact Title:		Not reported
EPA Region:		10
Land Type:		Private
Federal Waste Generator Description:		Not a generator, verified
Non-Notifier:		Not reported
Biennial Report Cycle:		Not reported
Accessibility:		Not reported
Active Site Indicator:		Not reported
State District Owner:		Not reported
State District:		Not reported
Mailing Address:		1308 NW EVERETT STREET
Mailing City,State,Zip:		PORTLAND, OR 97209
Owner Name:	Gunbaum Family Trust	
Owner Type:		Private
Operator Name:	North Macadam Investors Llc	
Operator Type:		Private
Short-Term Generator Activity:		No
Importer Activity:		No
Mixed Waste Generator:		No
Transporter Activity:		No
Transfer Facility Activity:		No
Recycler Activity with Storage:		No
Small Quantity On-Site Burner Exemption:		No
Smelting Melting and Refining Furnace Exemption:		No
Underground Injection Control:		No
Off-Site Waste Receipt:		No
Universal Waste Indicator:		No
Universal Waste Destination Facility:		No
Federal Universal Waste:		No

WINTER PRODUCTS CO (Continued) **1000401584**

Active Site State-Reg Handler:	---
Federal Facility Indicator:	Not reported
Hazardous Secondary Material Indicator:	N
Sub-Part K Indicator:	Not reported
2018 GPRA Permit Baseline:	Not on the Baseline
2018 GPRA Renewals Baseline:	Not on the Baseline
202 GPRA Corrective Action Baseline:	No
Subject to Corrective Action Universe:	No
Non-TSDFs Where RCRA CA has Been Imposed Universe:	No
Corrective Action Priority Ranking:	No NCAPS ranking
Environmental Control Indicator:	No
Institutional Control Indicator:	No
Human Exposure Controls Indicator:	N/A
Groundwater Controls Indicator:	N/A
Significant Non-Complier Universe:	No
Unaddressed Significant Non-Complier Universe:	No
Addressed Significant Non-Complier Universe:	No
Significant Non-Complier With a Compliance Schedule Universe:	No
Financial Assurance Required:	Not reported
Handler Date of Last Change:	20140602
Recognized Trader-Importer:	No
Recognized Trader-Exporter:	No
Importer of Spent Lead Acid Batteries:	No
Exporter of Spent Lead Acid Batteries:	No
Recycler Activity Without Storage:	No
Manifest Broker:	No
Sub-Part P Indicator:	No

Hazardous Waste Summary:

Waste Code:	NONE
Waste Description:	Not Defined

Handler - Owner Operator:

Owner/Operator Indicator:	Owner
Owner/Operator Name: BLASER DIE CASTING CO	
Legal Status:	Private
Date Became Current:	19841109
Date Ended Current:	Not reported
Owner/Operator Address:	5700 3RD AVE S
Owner/Operator City,State,Zip:	SEATTLE, WA 98108
Owner/Operator Telephone:	206-767-7800
Owner/Operator Telephone Ext:	Not reported
Owner/Operator Fax:	Not reported
Owner/Operator Email:	Not reported

Owner/Operator Indicator:	Owner
Owner/Operator Name: GUNBAUM FAMILY TRUST	
Legal Status:	Private
Date Became Current:	20031231
Date Ended Current:	Not reported
Owner/Operator Address:	809 N RUSSELL ST STE 201
Owner/Operator City,State,Zip:	PORTLAND, OR 97227
Owner/Operator Telephone:	503-335-7152
Owner/Operator Telephone Ext:	Not reported
Owner/Operator Fax:	Not reported

WINTER PRODUCTS CO (Continued) **1000401584**

Owner/Operator Email: Not reported

Owner/Operator Indicator: Operator
Owner/Operator Name: NORTH MACADAM INVESTORS LLC
Legal Status: Private
Date Became Current: 20031231
Date Ended Current: Not reported
Owner/Operator Address: 1325 NW FLANDERS ST
Owner/Operator City,State,Zip: PORTLAND, OR 97209
Owner/Operator Telephone: 503-227-6593
Owner/Operator Telephone Ext: Not reported
Owner/Operator Fax: Not reported
Owner/Operator Email: Not reported

Owner/Operator Indicator: Operator
Owner/Operator Name: NORTH MACADAM INVESTORS LLC
Legal Status: Private
Date Became Current: 20031104
Date Ended Current: Not reported
Owner/Operator Address: 1325 NW FLANDERS ST
Owner/Operator City,State,Zip: PORTLAND, OR 97209
Owner/Operator Telephone: 503-227-6593
Owner/Operator Telephone Ext: Not reported
Owner/Operator Fax: Not reported
Owner/Operator Email: Not reported

Owner/Operator Indicator: Owner
Owner/Operator Name: GUNBAUM FAMILY TRUST
Legal Status: Private
Date Became Current: 20031104
Date Ended Current: Not reported
Owner/Operator Address: 809 N RUSSELL ST STE 201
Owner/Operator City,State,Zip: PORTLAND, OR 97227
Owner/Operator Telephone: 503-335-7152
Owner/Operator Telephone Ext: Not reported
Owner/Operator Fax: Not reported
Owner/Operator Email: Not reported

Owner/Operator Indicator: Operator
Owner/Operator Name: NORTH MACADAM INVESTORS LLC
Legal Status: Private
Date Became Current: 20031104
Date Ended Current: Not reported
Owner/Operator Address: 1325 NW FLANDERS ST
Owner/Operator City,State,Zip: PORTLAND, OR 97209
Owner/Operator Telephone: 503-227-6593
Owner/Operator Telephone Ext: Not reported
Owner/Operator Fax: Not reported
Owner/Operator Email: Not reported

Owner/Operator Indicator: Owner
Owner/Operator Name: BLASER DIE CASTING CO
Legal Status: Private
Date Became Current: 19800804
Date Ended Current: Not reported
Owner/Operator Address: 5700 3RD AVE S
Owner/Operator City,State,Zip: SEATTLE, WA 98108

WINTER PRODUCTS CO (Continued) **1000401584**

Owner/Operator Telephone: 206-767-7800
Owner/Operator Telephone Ext: Not reported
Owner/Operator Fax: Not reported
Owner/Operator Email: Not reported

Owner/Operator Indicator: Owner
Owner/Operator Name: GUNBAUM FAMILY TRUST
Legal Status: Private
Date Became Current: 20031104
Date Ended Current: Not reported
Owner/Operator Address: 809 N RUSSELL ST STE 201
Owner/Operator City,State,Zip: PORTLAND, OR 97227
Owner/Operator Telephone: 503-335-7152
Owner/Operator Telephone Ext: Not reported
Owner/Operator Fax: Not reported
Owner/Operator Email: Not reported

Owner/Operator Indicator: Operator
Owner/Operator Name: NORTH MACADAM INVESTORS LLC
Legal Status: Private
Date Became Current: 20031104
Date Ended Current: Not reported
Owner/Operator Address: 1325 NW FLANDERS ST
Owner/Operator City,State,Zip: PORTLAND, OR 97209
Owner/Operator Telephone: 503-227-6593
Owner/Operator Telephone Ext: Not reported
Owner/Operator Fax: Not reported
Owner/Operator Email: Not reported

Historic Generators:
Receive Date: 19801114
Handler Name: WINTER PRODUCTS CORP
Federal Waste Generator Description: Not a generator, verified
State District Owner: Not reported
Large Quantity Handler of Universal Waste: No
Recognized Trader Importer: No
Recognized Trader Exporter: No
Spent Lead Acid Battery Importer: No
Spent Lead Acid Battery Exporter: No
Current Record: No
Non Storage Recycler Activity: Not reported
Electronic Manifest Broker: Not reported

Receive Date: 19800804
Handler Name: WINTER PRODUCTS CORP
Federal Waste Generator Description: Not a generator, verified
State District Owner: Not reported
Large Quantity Handler of Universal Waste: No
Recognized Trader Importer: No
Recognized Trader Exporter: No
Spent Lead Acid Battery Importer: No
Spent Lead Acid Battery Exporter: No
Current Record: No
Non Storage Recycler Activity: Not reported
Electronic Manifest Broker: Not reported

Receive Date: 19841109

WINTER PRODUCTS CO (Continued) **1000401584**

Handler Name: WINTER PRODUCTS CORP
Federal Waste Generator Description: Not a generator, verified
State District Owner: Not reported
Large Quantity Handler of Universal Waste: No
Recognized Trader Importer: No
Recognized Trader Exporter: No
Spent Lead Acid Battery Importer: No
Spent Lead Acid Battery Exporter: No
Current Record: No
Non Storage Recycler Activity: Not reported
Electronic Manifest Broker: Not reported

Receive Date: 20031104
Handler Name: KONELL CONSTRUCTION & DEMOLITION CORP
Federal Waste Generator Description: Not a generator, verified
State District Owner: Not reported
Large Quantity Handler of Universal Waste: No
Recognized Trader Importer: No
Recognized Trader Exporter: No
Spent Lead Acid Battery Importer: No
Spent Lead Acid Battery Exporter: No
Current Record: No
Non Storage Recycler Activity: Not reported
Electronic Manifest Broker: Not reported

Receive Date: 20031231
Handler Name: KONELL CONSTRUCTION & DEMOLITION CORP
Federal Waste Generator Description: Not a generator, verified
State District Owner: Not reported
Large Quantity Handler of Universal Waste: No
Recognized Trader Importer: No
Recognized Trader Exporter: No
Spent Lead Acid Battery Importer: No
Spent Lead Acid Battery Exporter: No
Current Record: No
Non Storage Recycler Activity: Not reported
Electronic Manifest Broker: Not reported

Receive Date: 20041231
Handler Name: KONELL CONSTRUCTION & DEMOLITION CORP
Federal Waste Generator Description: Not a generator, verified
State District Owner: Not reported
Large Quantity Handler of Universal Waste: No
Recognized Trader Importer: No
Recognized Trader Exporter: No
Spent Lead Acid Battery Importer: No
Spent Lead Acid Battery Exporter: No
Current Record: Yes
Non Storage Recycler Activity: Not reported
Electronic Manifest Broker: Not reported

List of NAICS Codes and Descriptions:
NAICS Code: 23622
NAICS Description: Commercial And Institutional Building Construction

Facility Has Received Notices of Violations:

WINTER PRODUCTS CO (Continued) **1000401584**

Violations: No Violations Found

Evaluation Action Summary:
Evaluations: No Evaluations Found

FINDS:
Registry ID: 110004779776

Click Here for FRS Facility Detail Report:

Environmental Interest/Information System:
The Resource Conservation and Recovery Act Information System (RCRAInfo) is EPA's comprehensive information system in support of the Resource Conservation and Recovery Act (RCRA) of 1976 and the Hazardous and Solid Waste Amendments (HSWA) of 1984. It tracks many types of information about generators, transporters, treaters, storers, and disposers of hazardous waste.
The Oregon Department of Environmental Quality (DEQ) is a regulatory agency tasked with protecting the quality of Oregon's environment. DEQ uses a combination of technical assistance, inspections, and permitting to help public and private facilities and citizens understand and comply with state and federal environmental regulations.

Click this hyperlink while viewing on your computer to access additional FINDS: detail in the EDR Site Report.

ECHO:
Envid: 1000401584
Registry ID: 110004779776

DFR URL:
Name: WINTER PRODUCTS CORP
Address: 3604 Sw Macadam Ave
City,State,Zip: PORTLAND, OR 97239

OR MANIFEST:
Manifest Year: Manifest Year - 2004
EPA Id: ORD009419185
Inactive Status: 2004-12-31 00:00:00
Organization Name: Not reported
Contact Name: Joe Smith
Contact Telephone Number: 503-227-6593
Mailing Address: 1325 NW Flanders St
Mailing City/State/Zip: Portland, OR 97209

Manifest:
Name: KONELL CONSTRUCTION & DEMOLITION CORP
Year : 2004
RCRA Id : ORD009419185
Inactive : 2004-12-31 00:00:00
Status: Large quantity generator
Manifest : 70098
Ship Date : 01/16/2004

WINTER PRODUCTS CO (Continued) **1000401584**

TSD : WAD067548966
WS Num: Not reported
Transporter: ORD009227398
Ship Qty : 10
Rpt Unit : LB
Off Mng : H010
EPA Waste Codes: D001
Waste Description: Not reported
Total Amt Of Waste Stream Generated in Reporting Yr 1: Not reported
Total Amt Of Waste Stream Generated in Reporting Yr 2: Not reported

Name: KONELL CONSTRUCTION & DEMOLITION CORP
Year : 2004
RCRA Id : ORD009419185
Inactive : 2004-12-31 00:00:00
Status: Large quantity generator
Manifest : 70098
Ship Date : 01/16/2004
TSD : WAD067548966
WS Num: Not reported
Transporter: ORD009227398
Ship Qty : 10
Rpt Unit : LB
Off Mng : H010
EPA Waste Codes: D002
Waste Description: Not reported
Total Amt Of Waste Stream Generated in Reporting Yr 1: Not reported
Total Amt Of Waste Stream Generated in Reporting Yr 2: Not reported

Name: KONELL CONSTRUCTION & DEMOLITION CORP
Year : 2004
RCRA Id : ORD009419185
Inactive : 2004-12-31 00:00:00
Status: Large quantity generator
Manifest : 70098
Ship Date : 01/16/2004
TSD : WAD067548966
WS Num: Not reported
Transporter: ORD009227398
Ship Qty : 300
Rpt Unit : LB
Off Mng : H010
EPA Waste Codes: D002
Waste Description: Not reported
Total Amt Of Waste Stream Generated in Reporting Yr 1: Not reported
Total Amt Of Waste Stream Generated in Reporting Yr 2: Not reported

Name: KONELL CONSTRUCTION & DEMOLITION CORP
Year : 2004
RCRA Id : ORD009419185
Inactive : 2004-12-31 00:00:00
Status: Large quantity generator
Manifest : 70098
Ship Date : 01/16/2004
TSD : WAD067548966
WS Num: Not reported
Transporter: ORD009227398

WINTER PRODUCTS CO (Continued) **1000401584**

Ship Qty : 3500
Rpt Unit : LB
Off Mng : H010
EPA Waste Codes: D001
Waste Description: Not reported
Total Amt Of Waste Stream Generated in Reporting Yr 1: Not reported
Total Amt Of Waste Stream Generated in Reporting Yr 2: Not reported

Name: KONELL CONSTRUCTION & DEMOLITION CORP
Year : 2004
RCRA Id : ORD009419185
Inactive : 2004-12-31 00:00:00
Status: Large quantity generator
Manifest : 70098
Ship Date : 01/16/2004
TSD : WAD067548966
WS Num: Not reported
Transporter: ORD009227398
Ship Qty : 75
Rpt Unit : LB
Off Mng : H010
EPA Waste Codes: D001
Waste Description: Not reported
Total Amt Of Waste Stream Generated in Reporting Yr 1: Not reported
Total Amt Of Waste Stream Generated in Reporting Yr 2: Not reported

Name: KONELL CONSTRUCTION & DEMOLITION CORP
Year : 2004
RCRA Id : ORD009419185
Inactive : 2004-12-31 00:00:00
Status: Large quantity generator
Manifest : 70098
Ship Date : 01/16/2004
TSD : WAD067548966
WS Num: Not reported
Transporter: ORD009227398
Ship Qty : 80
Rpt Unit : LB
Off Mng : H010
EPA Waste Codes: D004
Waste Description: Not reported
Total Amt Of Waste Stream Generated in Reporting Yr 1: Not reported
Total Amt Of Waste Stream Generated in Reporting Yr 2: Not reported

Name: KONELL CONSTRUCTION & DEMOLITION CORP
Year : 2004
RCRA Id : ORD009419185
Inactive : 2004-12-31 00:00:00
Status: Large quantity generator
Manifest : 70194
Ship Date : 03/01/2004
TSD : WAD067548966
WS Num: Not reported
Transporter: ORD009227398
Ship Qty : 40
Rpt Unit : LB
Off Mng : H010

WINTER PRODUCTS CO (Continued) **1000401584**

EPA Waste Codes: D001
Waste Description: Not reported
Total Amt Of Waste Stream Generated in Reporting Yr 1: Not reported
Total Amt Of Waste Stream Generated in Reporting Yr 2: Not reported

Name: KONELL CONSTRUCTION & DEMOLITION CORP
Year : 2004
RCRA Id : ORD009419185
Inactive : 2004-12-31 00:00:00
Status: Large quantity generator
Manifest : 70194
Ship Date : 03/01/2004
TSD : WAD067548966
WS Num: Not reported
Transporter: ORD009227398
Ship Qty : 750
Rpt Unit : LB
Off Mng : H010
EPA Waste Codes: D006 D007 D008
Waste Description: Not reported
Total Amt Of Waste Stream Generated in Reporting Yr 1: Not reported
Total Amt Of Waste Stream Generated in Reporting Yr 2: Not reported

---

548
WSW
1/2-1
0.915 mi.
4830 ft.

SOUTH WATERFRONT CENTRAL DISTRICT, BLOCK 46
3939 SW BOND AVE.
PORTLAND, OR 97201

OR ECSI **S109608282**
OR VCP **N/A**
OR NPDES

Relative:
Lower

Actual:
39 ft.

ECSI:
Name: SOUTH WATERFRONT CENTRAL DISTRICT, BLOCK 46
Address: 3939 SW BOND AVE.
City,State,Zip: PORTLAND, OR 97201
State ID Number: 4629
Brown ID: 0
Study Area: False
Region ID: 2
Legislatve ID: 0
Investigation: No Further Action
FACA ID: 105240
Further Action: 0
Lat/Long (dms): 45 29 39.80 / -122 40 17.00
County Code: 26.00
Score Value: Not reported
Cerclis ID: Not reported
Township Coord.: 1.00
Township Zone: S
Range Coord: 1.00
Range Zone: E
Section Coord: 10
Qtr Section: Not reported
Tax Lots: 100, 500, 600
Size: 2.86 acres
NPL: False
Orphan: False
Updated By: GWISTAR
Update Date: 12/11/2014

SOUTH WATERFRONT CENTRAL DISTRICT, BLOCK 46 (Continued) **S109608282**

Created Date: 05/04/2006
Decode For RegionID: Northwest Region
Decode For BrownID: Not reported
Decode For Furtheract: Not reported
Decode For Investstat: No Further Action
Decode For Legislative: Not reported

Narrative:
NARR ID: 5749954
NARR Code: Site Contacts
Created By: CKAUFMA
Created Date: 12/18/2007
Updated By: MGREENB
Updated Date: 02/18/2010
Decode for NarcdID: Site Contacts
NARR Comments: Block 46 and 49 comprised ECSI site # 4629 originally. The Blocks were split apart in or around January 2008. Following division of the site into the two blocks, Block 49 was owned by PDC and tracked under ECSI #4825, while Block 46 went under ownership of SHLP Block 46, LLC and retained the 4629 ECSI number.

NARR ID: 5748108
NARR Code: Hazardous Substance/Waste Types
Created By: ADENNIS
Created Date: 05/04/2006
Updated By: MGREENB
Updated Date: 02/18/2010
Decode for NarcdID: Hazardous Substance/Waste Types
NARR Comments: TPH, PAHs and VOCs.

NARR ID: 5748111
NARR Code: Manner of Release
Created By: ADENNIS
Created Date: 05/04/2006
Updated By: MGREENB
Updated Date: 02/18/2010
Decode for NarcdID: Manner of Release
NARR Comments: Likely historical operations/practices.

NARR ID: 5748112
NARR Code: Media Contamination
Created By: ADENNIS
Created Date: 05/04/2006
Updated By: ADENNIS
Updated Date: 05/04/2006
Decode for NarcdID: Media Contamination
NARR Comments: Soil and groundwater

NARR ID: 5750003
NARR Code: Site Ownership
Created By: CKAUFMA
Created Date: 01/09/2008
Updated By: CKAUFMA
Updated Date: 01/09/2008
Decode for NarcdID: Site Ownership
NARR Comments: Mr. Wade Johns SHLP Block 46, LLC. 500 Wall St. Seattle, WA 98121

NARR ID: 5748125

SOUTH WATERFRONT CENTRAL DISTRICT, BLOCK 46 (Continued) **S109608282**

NARR Code: Pathways Other Hazards
Created By: GWISTAR
Created Date: 05/10/2006
Updated By: MGREENB
Updated Date: 02/18/2010
Decode for NarcdID: Pathways & Other Hazards
NARR Comments: Potential soil ingestion, dermal contact, and inhalation; vapor intrusion into buildings and for outdoor exposure; and, groundwater in excavation.

NARR ID: 5748110
NARR Code: Remedial Action
Created By: ADENNIS
Created Date: 05/04/2006
Updated By: GWISTAR
Updated Date: 12/11/2014
Decode for NarcdID: Remedial Action
NARR Comments: Phase I and II completed in May 2004. Remedial Action Workplan (March 27, 2006) approved by DEQ on May 16, 2006. DEQ NFA letter issued April 2010.

NARR ID: 5748109
NARR Code: Site History
Created By: ADENNIS
Created Date: 05/04/2006
Updated By: MGREENB
Updated Date: 02/18/2010
Decode for NarcdID: Site History
NARR Comments: Past Use: road construction equipment storage, asphalt storage, and gravel storage. Site had a railroad spur that crossed its northern portion. Currently the site has been redeveloped with an underground parking facility and two multi-use 6 story structures (ground-level commercial, residential apartments above).

NARR ID: 5755484
NARR Code: 1922
Created By: GWISTAR
Created Date: 12/11/2014
Updated By: GWISTAR
Updated Date: 12/11/2014
Decode for NarcdID: Current Site Summary Statement
NARR Comments: [Apr. 2010] Following investigative and removal actions, DEQ has concluded that the site presents no significant threats to human health or the environment, and has therefore made a no-further-action determination. See the documents posted below for details.

Administrative Action:
Action ID: 9498
Region: Northwestern Region
Complete Date: 12/04/2007
Rank Value: Not reported
Cleanup Flag: False
Created Date: 12/13/2007
Decode for AgencyID: Department of Environmental Quality
Decode for RegionID: Northwest Region
Category: Listing Action
Action Code Flag: False
Action: Proposal for Confirmed Release List recommended

SOUTH WATERFRONT CENTRAL DISTRICT, BLOCK 46 (Continued) **S109608282**

Further Action: 0
Comments: Not reported

Action ID: 9443
Region: Northwestern Region
Complete Date: 04/21/2010
Rank Value: Not reported
Cleanup Flag: False
Created Date: 12/11/2014
Decode for AgencyID: Department of Environmental Quality
Decode for RegionID: Northwest Region
Category: Remedial Action
Action Code Flag: False
Action: NO FURTHER STATE ACTION REQUIRED
Further Action: 0
Comments: Not reported

Action ID: 9424
Region: Not reported
Complete Date: 05/04/2006
Rank Value: Not reported
Cleanup Flag: False
Created Date: 05/04/2006
Decode for AgencyID: Department of Environmental Quality
Decode for RegionID: Not reported
Category: Administrative Action
Action Code Flag: False
Action: Site added to database
Further Action: Not reported
Comments: Not reported

Action ID: 9469
Region: Northwestern Region
Complete Date: 04/21/2010
Rank Value: Not reported
Cleanup Flag: False
Created Date: 05/04/2006
Decode for AgencyID: Department of Environmental Quality
Decode for RegionID: Northwest Region
Category: Remedial Action
Action Code Flag: False
Action: REMEDIAL ACTION
Further Action: 0
Comments: Not reported

VCS:
Name: SOUTH WATERFRONT CENTRAL DISTRICT, BLOCK 46
Address: 3939 SW BOND AVE.
City,State,Zip: PORTLAND, OR 97201
ECS Site ID: 4629
Facility Size: 2.86 acres
Action: REMEDIAL ACTION
Start Date: 05/11/2006
End Date: 04/21/2010
Program: VCP
Latitude: 45.4944
Longitude: -122.6714

SOUTH WATERFRONT CENTRAL DISTRICT, BLOCK 46 (Continued) **S109608282**

Primary Action Flag: False
Investigation Code: NFA
IC EC: Not reported
Region: Not reported

Name: SOUTH WATERFRONT CENTRAL DISTRICT, BLOCK 46
Address: 3939 SW BOND AVE.
City,State,Zip: PORTLAND, OR 97201
ECS Site ID: 4629
Facility Size: 2.86 acres
Action: NO FURTHER STATE ACTION REQUIRED
Start Date: 04/21/2010
End Date: 04/21/2010
Program: VCP
Latitude: 45.4944
Longitude: -122.6714
Primary Action Flag: True
Investigation Code: NFA
IC EC: Not reported
Region: Not reported

NPDES:
Name: BLOCK 46
Address: 3939 SW BOND AVE
City,State,Zip: PORTLAND, OR 97239
WQ File Nbr: 117570
Legal Name: SHLP BLOCK 46, LLC
Region: NWR
Pri SIC: 1522
Latitude: 45.4944
Longitude: -122.6714
Category: STORMWATER
Permit Type: GEN12C
Permit Active: FALSE
Permit Description: Storm Water: Construction activities - 1 acre or more
Expiration Date: 11/30/2010
EPA Number: ORR10B757
UIC Facility: FALSE
Admin Agent: NW Region Office
Last Action Date: 09/22/2010
Permit Writer: Jurries, R
Compliance Inspector: Not reported
DMR Reviewer: Not reported
Application Number: 973782
Class: N/A
Start Date: 11/30/2007
Region Decode: North West Region
Ownership: PRIVATE
Permit Group: NPDES General Permit - Industrial storm water discharges
EPA Class: MINOR
Permit Number: 23115
Facility RID: Not reported
Address 2: Not reported
Program Name: Not reported
Type Name: Not reported
Facility Abbr. Name: Not reported
Comments: Not reported

SOUTH WATERFRONT CENTRAL DISTRICT, BLOCK 46 (Continued) **S109608282**

Program Identifier: Not reported
Permit RID: Not reported
Ref Group Name: Not reported
Permittee Name: Not reported
Permit Status: Not reported

549
SSE
1/2-1
0.920 mi.
4856 ft.

HEATH OREGON SIGN COMPANY
4644 SE 17TH AVENUE
PORTLAND, OR 97202

OR CRL **1006853464**
OR ECSI **N/A**
OR INST CONTROL
OR VCP
FINDS

Relative:
Higher

Actual:
63 ft.

CRL:
Name: HEATH OREGON SIGN CO.
Address: 4644 SE 17TH AVE.
City,State,Zip: PORTLAND, OR 97202
Facility ID: 2247
Location ID: 40699
Status Code: LIS
Facility Status: No Further Action (Conditional)
Lat/Long: 45.4889 / -122.6481

ECSI:
Name: HEATH OREGON SIGN CO.
Address: 4644 SE 17TH AVE.
City,State,Zip: PORTLAND, OR 97202
State ID Number: 2247
Brown ID: 0
Study Area: False
Region ID: Not reported
Legislatve ID: 831
Investigation: Listed on the CRL/Inventory
FACA ID: 40699
Further Action: 0
Lat/Long (dms): 45 29 20.00 / -122 38 53.20
County Code: 26.00
Score Value: Not reported
Cerclis ID: Not reported
Township Coord.: 1.00
Township Zone: S
Range Coord: 1.00
Range Zone: E
Section Coord: 14
Qtr Section: AB
Tax Lots: 500
Size: <1
NPL: False
Orphan: False
Updated By: KDAUGHE
Update Date: 03/18/2024
Created Date: 08/27/1998
Decode For RegionID: Not reported
Decode For BrownID: Not reported
Decode For Furtheract: Not reported
Decode For Investstat: Listed on the CRL/Inventory
Decode For Legislative: Owner, operator or other party under agreement, order or consent decree under ORS 465.200 or 465.420

HEATH OREGON SIGN COMPANY (Continued) **1006853464**

Hazardous Release:
Substance ID.: 121059
Haz Release ID: 381949
Qty Released: Not reported
Date Released: Not reported
Update Date: 04/13/1999
Update By: Not reported
Substance Code: 1336-36-3
Substance Name: PCBs
Substance Abbrev.: Not reported
Substance Category ID: 8558
Substance Category: PCB Substances for the OSPIRG Report
Category Level: Not reported
Created By: Not reported
Created Date: 12/17/2002
Substance Category ID: 8558
Substance Category: PCB Substances for the OSPIRG Report
Category Level: Not reported
Created By: Not reported
Created Date: 12/17/2002
Substance Alias ID: 317029
Sub Alias Name: BIPHENYL,POLYCHLORO-
Substance Alias ID: 317030
Sub Alias Name: CHLORINATED BIPHENYL
Substance Alias ID: 317031
Sub Alias Name: CHLOROBIPHENYL
Substance Alias ID: 317032
Sub Alias Name: POLYCHLORINATED BIPHENYLs
Substance Alias ID: 317033
Sub Alias Name: POLYCHLOROBIPHENYL
Sampling Result ID: 340398
Feature Id: Not reported
Hazard Release Id: 381949
Medium: 703
Substance Abbrev.: Not reported
Unit Code: Not reported
Observation: False
Owner Operator: False
Lab Data: True
Sample Depth: Not reported
Start Date: 01/01/1998
End Date: Not reported
Min Concentration: Not reported
Max Concentration: Not reported
Sample Comment: 4 ppm
Last Update By: jmw
Update Date: 04/13/1999
Decode for MediumID: Soil

Substance ID.: 121781
Haz Release ID: 381950
Qty Released: Not reported
Date Released: Not reported
Update Date: 04/13/1999
Update By: Not reported
Substance Code: 79-01-6
Substance Name: TRICHLOROETHYLENE

HEATH OREGON SIGN COMPANY (Continued) **1006853464**

Substance Abbrev.: Not reported
Substance Category ID: 8523
Substance Category: Volatiles
Category Level: Not reported
Created By: Not reported
Created Date: 12/17/2002
Substance Category ID: 8545
Substance Category: Solvents of interest to Milwaukie Area GW study
Category Level: Not reported
Created By: Not reported
Created Date: 12/17/2002
Substance Category ID: 8523
Substance Category: Volatiles
Category Level: Not reported
Created By: Not reported
Created Date: 12/17/2002
Substance Category ID: 8545
Substance Category: Solvents of interest to Milwaukie Area GW study
Category Level: Not reported
Created By: Not reported
Created Date: 12/17/2002
Substance Alias ID: 317517
Sub Alias Name: ETHINYL TRICHLORIDE
Substance Alias ID: 317518
Sub Alias Name: ETHYLENE TRICHLORIDE
Substance Alias ID: 317519
Sub Alias Name: TCE
Substance Alias ID: 317520
Sub Alias Name: TRI-CLENE
Substance Alias ID: 317521
Sub Alias Name: TRICHLOROETHENE
Sampling Result ID: 340399
Feature Id: Not reported
Hazard Release Id: 381950
Medium: 698
Substance Abbrev.: Not reported
Unit Code: Not reported
Observation: False
Owner Operator: False
Lab Data: True
Sample Depth: Not reported
Start Date: 01/01/1999
End Date: Not reported
Min Concentration: Not reported
Max Concentration: Not reported
Sample Comment: 110 ppb
Last Update By: jmw
Update Date: 04/13/1999
Decode for MediumID: Groundwater

Narrative:
NARR ID: 5737822
NARR Code: Contamination
Created By: Not reported
Created Date: 12/17/2002
Updated By: Not reported
Updated Date: 12/17/2002
Decode for NarcdID: Contamination

HEATH OREGON SIGN COMPANY (Continued) **1006853464**

NARR Comments: Contamination to soil and groundwater. PCBs localized in parking lot beneath asphalt. Arsenic and beryllium localized in parking lot beneath asphalt. TCE in well near upgradient property boundary. Off-site source suspected. (5/99 ACV) Site investigation (soil and groundwater) in 1998 and 1999. PCB contamination of soil in parking lot not extensive but exceeds residential cleanup level of 1.2 ppm. Groundwater TCE & PCE contamination suspected to be coming from off-site (PECO), based on concentration gradient and groundwater flow direction (roughly south to north).

NARR ID: 5737823
NARR Code: Media Contamination
Created By: Not reported
Created Date: 12/17/2002
Updated By: Not reported
Updated Date: 12/17/2002
Decode for NarcdID: Media Contamination
NARR Comments: soil

NARR ID: 5737824
NARR Code: Remedial Action
Created By: Not reported
Created Date: 12/17/2002
Updated By: Not reported
Updated Date: 12/17/2002
Decode for NarcdID: Remedial Action
NARR Comments: (5/99 ACV) Property owner accepted deed restriction for industrial use to meet industrial PCB level. Contaminated aquifer policy applied to groundwater contamination - i.e., off-site source. NFA issued 5/99. Not reported

Site Control:
Site Control #: 1428
Control Number: 3
Begin Date: 05/15/1999
End Date: Not reported
Frequency Of Review: 60
Last Reviewed By: A. Voss
Last Reviewed Date: 12/01/2004
Last Update By: KDAUGHE
Last Updated Date: 05/25/2022
Site Comment: Deed restriction limits property to industrial use.

Site Control #: 257
Control Number: 5
Begin Date: 05/17/1999
End Date: Not reported
Frequency Of Review: 60
Last Reviewed By: A. Voss
Last Reviewed Date: 12/01/2004
Last Update By: KDAUGHE
Last Updated Date: 05/25/2022
Site Comment: Deed restriction limits property to industrial use.

Administrative Action:
Action ID: 9511
Region: Northwestern Region
Complete Date: 03/01/1999

HEATH OREGON SIGN COMPANY (Continued) **1006853464**

Rank Value: 0
Cleanup Flag: False
Created Date: 12/17/2002
Decode for AgencyID: Department of Environmental Quality
Decode for RegionID: Northwest Region
Category: Remedial Action
Action Code Flag: False
Action: SITE INVESTIGATION
Further Action: Not reported
Comments: Not reported

Action ID: 9411
Region: Northwestern Region
Complete Date: 05/17/1999
Rank Value: 0
Cleanup Flag: False
Created Date: 12/17/2002
Decode for AgencyID: Department of Environmental Quality
Decode for RegionID: Northwest Region
Category: Remedial Action
Action Code Flag: False
Action: No Further Action (Conditional)
Further Action: Not reported
Comments: Not reported

Action ID: 9424
Region: Northwestern Region
Complete Date: 08/27/1998
Rank Value: 0
Cleanup Flag: False
Created Date: 12/17/2002
Decode for AgencyID: Department of Environmental Quality
Decode for RegionID: Northwest Region
Category: Administrative Action
Action Code Flag: False
Action: Site added to database
Further Action: Not reported
Comments: Not reported

Action ID: 9519
Region: Northwestern Region
Complete Date: 11/05/1998
Rank Value: 7
Cleanup Flag: False
Created Date: 12/17/2002
Decode for AgencyID: Department of Environmental Quality
Decode for RegionID: Northwest Region
Category: Remedial Action
Action Code Flag: False
Action: VCS Waiting List
Further Action: Not reported
Comments: Not reported

Action ID: 9442
Region: Northwestern Region
Complete Date: 01/01/1999
Rank Value: 0

HEATH OREGON SIGN COMPANY (Continued) **1006853464**

Cleanup Flag: False
Created Date: 12/17/2002
Decode for AgencyID: Department of Environmental Quality
Decode for RegionID: Northwest Region
Category: Remedial Action
Action Code Flag: False
Action: NEGOTIATIONS
Further Action: Not reported
Comments: Not reported

Action ID: 9440
Region: Northwestern Region
Complete Date: 01/01/1999
Rank Value: 0
Cleanup Flag: False
Created Date: 12/17/2002
Decode for AgencyID: Department of Environmental Quality
Decode for RegionID: Northwest Region
Category: Remedial Action
Action Code Flag: False
Action: Letter Agreement
Further Action: Not reported
Comments: Not reported

Action ID: 9434
Region: Northwestern Region
Complete Date: Not reported
Rank Value: Not reported
Cleanup Flag: False
Created Date: 02/22/2008
Decode for AgencyID: Department of Environmental Quality
Decode for RegionID: Northwest Region
Category: Remedial Action
Action Code Flag: False
Action: Institutional Control
Further Action: 0
Comments: Not reported

Action ID: 9465
Region: Headquarters
Complete Date: 04/25/2002
Rank Value: 0
Cleanup Flag: False
Created Date: 12/17/2002
Decode for AgencyID: Department of Environmental Quality
Decode for RegionID: Headquarters
Category: Listing Action
Action Code Flag: False
Action: Facility proposed for Confirmed Release List
Further Action: Not reported
Comments: Not reported

Action ID: 9467
Region: Headquarters
Complete Date: 04/25/2002
Rank Value: 0
Cleanup Flag: False

HEATH OREGON SIGN COMPANY (Continued) **1006853464**

Created Date: 12/17/2002
Decode for AgencyID: Department of Environmental Quality
Decode for RegionID: Headquarters
Category: Listing Action
Action Code Flag: False
Action: Facility proposed for Inventory
Further Action: Not reported
Comments: Not reported

Action ID: 9438
Region: Headquarters
Complete Date: 09/04/2002
Rank Value: 0
Cleanup Flag: False
Created Date: 12/17/2002
Decode for AgencyID: Department of Environmental Quality
Decode for RegionID: Headquarters
Category: Listing Action
Action Code Flag: False
Action: Facility placed on Confirmed Release List
Further Action: Not reported
Comments: Not reported

Action ID: 9439
Region: Headquarters
Complete Date: 09/04/2002
Rank Value: 0
Cleanup Flag: False
Created Date: 12/17/2002
Decode for AgencyID: Department of Environmental Quality
Decode for RegionID: Headquarters
Category: Listing Action
Action Code Flag: False
Action: Facility placed on Inventory
Further Action: Not reported
Comments: Not reported

Action ID: 9498
Region: Headquarters
Complete Date: 01/14/2002
Rank Value: 0
Cleanup Flag: False
Created Date: 12/17/2002
Decode for AgencyID: Department of Environmental Quality
Decode for RegionID: Headquarters
Category: Listing Action
Action Code Flag: False
Action: Proposal for Confirmed Release List recommended
Further Action: Not reported
Comments: Not reported

Action ID: 9499
Region: Headquarters
Complete Date: 01/14/2002
Rank Value: 0
Cleanup Flag: False
Created Date: 12/17/2002

HEATH OREGON SIGN COMPANY (Continued) **1006853464**

Decode for AgencyID: Department of Environmental Quality
Decode for RegionID: Headquarters
Category: Listing Action
Action Code Flag: False
Action: Proposal for Inventory recommended
Further Action: Not reported
Comments: Not reported

Action ID: 9459
Region: Northwestern Region
Complete Date: 03/01/1999
Rank Value: 0
Cleanup Flag: False
Created Date: 12/17/2002
Decode for AgencyID: Department of Environmental Quality
Decode for RegionID: Northwest Region
Category: Remedial Action
Action Code Flag: False
Action: PRELIMINARY ASSESSMENT EQUIVALENT
Further Action: Not reported
Comments: Not reported

Institutional Control:
Name: HEATH OREGON SIGN CO.
Address: 4644 SE 17TH AVE.
City,State,Zip: PORTLAND, OR 97202
Site Control Sequence #: 1428
Site Id: 2247
Control Sequence #: 3
Begin Date: 05/15/1999
End Date: Not reported
Frequency Of Review: 60
Last Reviewed By: A. Voss
Last Review Date: 12/01/2004
Last Updated By: KDAUGHE
Last Updated Date: 05/25/2022
Group Sequence #: 2
Control Code: EES
Control Description: Easement Equitable Servitude
FK Type Code: 1
Group Code: PR
Group Description: Proprietary
Type Code: I
Type Description: Institutional
Comments: Deed restriction limits property to industrial use.

Name: HEATH OREGON SIGN CO.
Address: 4644 SE 17TH AVE.
City,State,Zip: PORTLAND, OR 97202
Site Control Sequence #: 257
Site Id: 2247
Control Sequence #: 5
Begin Date: 05/17/1999
End Date: Not reported
Frequency Of Review: 60
Last Reviewed By: A. Voss
Last Review Date: 12/01/2004

HEATH OREGON SIGN COMPANY (Continued) **1006853464**

Last Updated By: KDAUGHE
Last Updated Date: 05/25/2022
Group Sequence #: 2
Control Code: USL
Control Description: Use Restriction Land
FK Type Code: 1
Group Code: PR
Group Description: Proprietary
Type Code: I
Type Description: Institutional
Comments: Deed restriction limits property to industrial use.

VCS:
Name: HEATH OREGON SIGN CO.
Address: 4644 SE 17TH AVE.
City,State,Zip: PORTLAND, OR 97202
ECS Site ID: 2247
Facility Size: < 1 acre
Action: Site added to database
Start Date: 08/27/1998
End Date: 08/27/1998
Program: VCS
Latitude: 45.4889
Longitude: -122.6481
Primary Action Flag: False
Investigation Code: LIS
IC EC: Not reported
Region: Not reported

Name: HEATH OREGON SIGN CO.
Address: 4644 SE 17TH AVE.
City,State,Zip: PORTLAND, OR 97202
ECS Site ID: 2247
Facility Size: < 1 acre
Action: Institutional Control
Start Date: 05/12/1999
End Date: Not reported
Program: VCS
Latitude: 45.4889
Longitude: -122.6481
Primary Action Flag: False
Investigation Code: LIS
IC EC: Not reported
Region: Not reported

Name: HEATH OREGON SIGN CO.
Address: 4644 SE 17TH AVE.
City,State,Zip: PORTLAND, OR 97202
ECS Site ID: 2247
Facility Size: < 1 acre
Action: Letter Agreement
Start Date: 11/05/1998
End Date: 01/01/1999
Program: VCS
Latitude: 45.4889
Longitude: -122.6481
Primary Action Flag: False

HEATH OREGON SIGN COMPANY (Continued) **1006853464**

Investigation Code: LIS
IC EC: Not reported
Region: Not reported

Name: HEATH OREGON SIGN CO.
Address: 4644 SE 17TH AVE.
City,State,Zip: PORTLAND, OR 97202
ECS Site ID: 2247
Facility Size: < 1 acre
Action: NEGOTIATIONS
Start Date: 11/05/1998
End Date: 01/01/1999
Program: VCS
Latitude: 45.4889
Longitude: -122.6481
Primary Action Flag: False
Investigation Code: LIS
IC EC: Not reported
Region: Not reported

Name: HEATH OREGON SIGN CO.
Address: 4644 SE 17TH AVE.
City,State,Zip: PORTLAND, OR 97202
ECS Site ID: 2247
Facility Size: < 1 acre
Action: PRELIMINARY ASSESSMENT EQUIVALENT
Start Date: 01/01/1999
End Date: 03/01/1999
Program: VCS
Latitude: 45.4889
Longitude: -122.6481
Primary Action Flag: False
Investigation Code: LIS
IC EC: Not reported
Region: Not reported

Name: HEATH OREGON SIGN CO.
Address: 4644 SE 17TH AVE.
City,State,Zip: PORTLAND, OR 97202
ECS Site ID: 2247
Facility Size: < 1 acre
Action: SITE INVESTIGATION
Start Date: 01/01/1999
End Date: 03/01/1999
Program: VCS
Latitude: 45.4889
Longitude: -122.6481
Primary Action Flag: False
Investigation Code: LIS
IC EC: Not reported
Region: Not reported

Name: HEATH OREGON SIGN CO.
Address: 4644 SE 17TH AVE.
City,State,Zip: PORTLAND, OR 97202
ECS Site ID: 2247
Facility Size: < 1 acre

HEATH OREGON SIGN COMPANY (Continued) **1006853464**

Action:	VCS Waiting List
Start Date:	08/27/1998
End Date:	11/05/1998
Program:	VCS
Latitude:	45.4889
Longitude:	-122.6481
Primary Action Flag:	False
Investigation Code:	LIS
IC EC:	Not reported
Region:	Not reported

Name:	HEATH OREGON SIGN CO.
Address:	4644 SE 17TH AVE.
City,State,Zip:	PORTLAND, OR 97202
ECS Site ID:	2247
Facility Size:	< 1 acre
Action:	No Further Action (Conditional)
Start Date:	03/01/1999
End Date:	05/17/1999
Program:	VCS
Latitude:	45.4889
Longitude:	-122.6481
Primary Action Flag:	True
Investigation Code:	LIS
IC EC:	Not reported
Region:	Not reported

Name:	HEATH OREGON SIGN CO.
Address:	4644 SE 17TH AVENUE
City,State,Zip:	PORTLAND, OR 97202
ECS Site ID:	2247
Facility Size:	<1
Action:	Completed ICP or VCP Cost Recovery Agreement
Start Date:	Not reported
End Date:	11/5/1998
Program:	Not reported
Latitude:	Not reported
Longitude:	Not reported
Primary Action Flag:	N
Investigation Code:	Not reported
IC EC:	Not reported
Region:	Not reported

FINDS:
Registry ID: 110014155895

Click Here for FRS Facility Detail Report:

Environmental Interest/Information System:
The Oregon Department of Environmental Quality (DEQ) is a regulatory agency tasked with protecting the quality of Oregon's environment. DEQ uses a combination of technical assistance, inspections, and permitting to help public and private facilities and citizens understand and comply with state and federal environmental regulations.

HEATH OREGON SIGN COMPANY (Continued) **1006853464**

Click this hyperlink while viewing on your computer to access additional FINDS: detail in the EDR Site Report.

---

550 NW 1/2-1 0.926 mi. 4888 ft. **PGE WILLAMETTE RIVER SEDIMENT INVESTIGATION**
RIVER MILE 13.1 E TO RIVER MILE 13.5 E AND UPLAND SOURCES
PORTLAND, OR 97214

OR ECSI
OR ENG CONTROLS
OR VCP

S110072093
N/A

Relative: Lower

Actual: 9 ft.

ECSI:

Name:	PGE WILLAMETTE RIVER SEDIMENT INVESTIGATION
Address:	RIVER MILE 13.1 E TO RIVER MILE 13.5 E AND UPLAND SOURCES
City,State,Zip:	PORTLAND, OR 97214
State ID Number:	5249
Brown ID:	0
Study Area:	True
Region ID:	Not reported
Legislatve ID:	831
Investigation:	Suspect
FACA ID:	112930
Further Action:	257
Lat/Long (dms):	45 30 41.80 / -122 40 5.20
County Code:	26.00
Score Value:	Not reported
Cerclis ID:	Not reported
Township Coord.:	1.00
Township Zone:	S
Range Coord:	1.00
Range Zone:	E
Section Coord:	3
Qtr Section:	Not reported
Tax Lots:	Not reported
Size:	Not reported
NPL:	False
Orphan:	False
Updated By:	KDAUGHE
Update Date:	08/25/2022
Created Date:	09/18/2009
Decode For RegionID:	Not reported
Decode For BrownID:	Not reported
Decode For Furtheract:	High-Medium
Decode For Investstat:	Suspect
Decode For Legislative:	Owner, operator or other party under agreement, order or consent decree under ORS 465.200 or 465.420

Alias Name:	Outfall 33 Investigation
Alias Name:	Portland General Electric
Alias Name:	PGE RM 13.1 and 13.5

Narrative:

NARR ID:	5751704
NARR Code:	Contamination
Created By:	GGAMOLO
Created Date:	09/18/2009
Updated By:	TGAINER
Updated Date:	01/29/2015
Decode for NarcdID:	Contamination
NARR Comments:	Sediment is contaminated by PCBs, chlordanes, DDTs, metals and dioxins.

PGE WILLAMETTE RIVER SEDIMENT INVESTIGATION (Continued) **S110072093**

NARR ID: 5755549
NARR Code: Data Sources
Created By: TGAINER
Created Date: 02/02/2015
Updated By: FLANDES
Updated Date: 02/10/2021
Decode for NarcdID: Data Sources
NARR Comments: [02/10/2021 Landes/VCP]: The following data sources comprise an important portion of the administrative record: <u> Remedial Investiation and Feasibility Study: </u> DEQ, 2009. Downtown Portland Willamette River Sediment Evaluation, Preliminary Identification of Locations of Interest. Oregon Department of Environmental Quality, October 13, 2009. URS Corporation (URS), 2010a. Preliminary Assessment for Outfall 33 Drainage Area, Final. Prepared for Portland General Electric Company. May 7, 2010. URS, 2010b. Preliminary Assessment for River Mile 13.1 to 13.5 Drainage Areas, Final. Prepared for Portland General Electric Company. May 7, 2010. URS, 2010c. Willamette River Sediment Investigation, River Miles 13.1 and 13.5. Prepared for Portland General Electric Company. June 16, 2010. URS, 2010d. Station L Southern Yard Upland Assessment. Prepared for Portland General Electric Company. August 18, 2010. URS, 2010e. Rexel Taylor Property Upland Assessment. Prepared for Portland General Electric Company. August 19, 2010. URS, 2010f. Hawthorne Building Upland Assessment. Prepared for Portland General Electric Company. September 8, 2010. DEQ, 2011. Portland, Willamette River Sediment Evaluation Downtown Reach, Phase II Follow-up Summary. September 7, 2011. URS, 2011a. Calculation of Surface Weighted Average Concentrations. Memo to Tom Gainer of DEQ from David Weatherby of URS. August 29, 2011. URS, 2011b. Final Sediment Remedial Investigation Report River Miles 13.5 and 13.5, Willamette River, Portland, Oregon. Prepared for Portland General Electric Company. December 2011. URS, 2012a. Hawthorne Building Concrete Core and Wipe Sampling Technical Memo. Prepared for Portland General Electric Company. September 2012. URS, 2012b. Stormwater Assessment Work Plan. Hawthorne Building, 1510 SE Water Avenue, Portland, Oregon. Prepared for Portland General Electric Company. November 9, 2012. URS, 2012c. Remedial Action Alternatives Letter Report, Hawthorne Building, 1510 SE Water Avenue, Portland, Oregon. Prepared for Portland General Electric Company. December 2012. URS, 2012d. Draft Review of City of Portland Construction and Maintenance Records for Outfall 34. Prepared for Portland General Electric Company. December 7, 2012. URS, 2013a. Final Feasibility Study Work Plan for River Miles 13.5 and 13.5, Willamette River, Portland, Oregon. Prepared for Portland General Electric Company. February 2013. URS, 2013b. Technical Memorandum: Analytical Results for Stormwater Treatment System Sampling at the Hawthorne Building. June 4, 2013. URS, 2013c. Analytical Results for Stormwater Assessment Sampling Event at the Hawthorne Building Technical Memorandum. June 17, 2013. URS, 2013d. Final Interim Remedial Action Work Plan Hawthorne Building. Prepared for Portland General Electric Company. June 28, 2013. URS, 2014a. Interim Remedial Action Report. Hawthorne Building. Prepared for Portland General Electric Company. October 9, 2014. URS, 2014b. Final Feasibility Study Report River Miles 13.1 and 13.5. Prepared for Portland General Electric Company. November 2014. URS, 2015. Outfall 33 Stormwater Sampling Report Technical Memo. Prepared for Portland General Electric Company. January 9, 2015. DEQ. 2015a. Staff Report, Proposed Remedy for the PGE Willamette River Sediment Sites. Prepared

PGE WILLAMETTE RIVER SEDIMENT INVESTIGATION (Continued) **S110072093**

by Oregon Department of Environmental Quality, Northwest Regional Office. January 2015. DEQ. 2015b. Staff Memorandum, No Further Action for the PGE Hawthorne Building, 1510 SE Water Avenue, Portland, Oregon. Prepared by Oregon Department of Environmental Quality, Northwest Regional Office. February 2015. DEQ. 2015d. Certificate of Completion. In Matter of Hawthorne Depot, LLC. Prepared by Oregon Department of Environmental Quality, Northwest Regional Office. April 2015. DEQ. 2015c. Record of Decision, Selected Remedy for the PGE Willamette River Sediment Sites. Prepared by Oregon Department of Environmental Quality, Northwest Regional Office. April 2015. <u> Remedial Design, Action, and Completion: </u> AECOM, 2015a. Revised Final Remedial Design Report River Mile 13.5 Sediment Study Area, Willamette River, Portland, Oregon. Prepared for Portland General Electric Company. September 2, 2015. AECOM, 2015b. Technical Memorandum, Potential Effects of Anchoring and Spudding on the RM 13.5 Isolation Cap. Prepared for Portland General Electric Company for submittal to the Oregon Department of Environmental Quality. September 8, 2015. AECOM, 2016. River Mile 13.5 Sediment Isolation Cap Construction Completion Report, River Mile 13.5, Lower Willamette River, Portland, Oregon. Prepared for Portland General Electric Company. April 29, 2016. AECOM, 2017a. Final Remedial Design Report River Mile 13.1, Willamette River, Portland, Oregon. Prepared for Portland General Electric Company. July 2017. AECOM, 2017b. RM 13.1 Study Area Additional Surface Sediment Characterization Work Plan. Prepared for DEQ. May 18, 2017. AECOM, 2017c. Technical Memorandum, River Mile 13.5 Cap Maintenance and Habitat Mitigation Summary. Prepared for Portland General Electric Company for submittal to the DEQ. December 21, 2017. AECOM, 2018a. Memorandum, River Mile 13.1 Sediment Cap As-Built Placement Area Summary. Prepared for US Army Corps of Engineers. February 7, 2018. AECOM, 2018b. Remedial Design/Remedial Action Work Plan for River Mile 13.1. Prepared for Portland General Electric. February 8, 2018. AECOM, 2018c. River Mile 13.1 Sediment Isolation Cap Construction Completion Report, River Mile 13.5, Lower Willamette River, Portland, Oregon. Prepared for Portland General Electric Company. February 16, 2018. AECOM, 2018d. River Mile 13.1 Outfall 33 Riverbank Area Interim Remedial Measure Work Plan. Prepared for DEQ. March 2, 2018. <u> Long-term Monitoring and Maintenance: </u> AECOM, 2018e. Additional Surface Sediment Characterization Field Report. Prepared for DEQ. May 31, 2018. *AECOM, 2018f. River Mile 13.5 and 13.1 Cap Inspection, Monitoring and Maintenance Plan. Prepared for Portland General Electric Company. June 22, 2018. *AECOM, 2018g. RM 13.1 Outfall 33 Riverbank Area Contaminated Media Management Plan. Prepared for DEQ. November 16, 2018. PGE, 2020. Close Out Report for Portland General Electric River Mile 13.1 and 13.5 Study Areas, Hawthorne Building, and River Mile 13.1 East Riverbank and Request for Certification of Completion and No Further Action, ECSI # 5249 and 5779. September, 15, 2020. DEQ, 2020. Staff Memorandum in support of a Certificate of Completion and Conditional No Further Action Determination. December 17, 2020. DEQ, 2021. Certificate of Completion, PGE Willamette River Investigations RM 13.1 and 13.5 (ECSI# 5249). January 20, 2021.

NARR ID:	5755546
NARR Code:	General Site Description
Created By:	TGAINER
Created Date:	01/29/2015
Updated By:	FLANDES

PGE WILLAMETTE RIVER SEDIMENT INVESTIGATION (Continued) **S110072093**

Updated Date: 09/30/2020
Decode for NarcdID: General Site Description
NARR Comments: [09/30/2020 Landes/VCP]: The PGE Willamette River Sediment Investigations consists of two study areas on the east bank of the Willamette River at River Mile 13.1 (adjacent to the Hawthorne Street Bridge) and RM 13.5 (adjacent to the Tilikum Crossing Bridge) in downtown Portland, Oregon. The eastern boundary for both Study Areas is the base of the riverbank rip-rap armoring. The RM 13.1 in-water Study Area encompasses 2.61 acres of beach and adjacent river sediment, and borders the Hawthorne Bridge to the north (Figure 1). The RM 13.5 Study Area extends over 2.17 acres and crosses under the Tilikum Bridge (Figure 2). Currently, the upland adjacent to both areas is zoned General Industrial and used for warehousing. The Study Areas are subject to the special design guidelines for the Central Eastside District of the Central City Plan for Portland, Oregon. The December 2011 Remedial Investigation (RI) defined the extent of nearshore and in-water sediment contamination in both Study Areas. The primary chemical of concern are polychlorinated biphenyls (PCBs) in surface sediment. Other environmental contaminants identified in the Study Areas during investigation activities included metals, dioxins/furans, pesticides, and polycyclic aromatic hydrocarbons (PAHs). The nature and extent of contamination is discussed in detail in the RI (URS, 2011b) for both surface sediment and subsurface sediment, as well as the indicator chemicals for total PCBs as Aroclors, total dioxin/furans, metals above background, pesticides (total DDx and heptachlor epoxide), total LPAHs and HPAHs, and diesel- and residual oil- range organics. Levels of sediment contamination that exceeded the applicable screening criteria were found in both surface and subsurface sediments located primarily within 150 feet of the shoreline. The two most significant upland sources of contamination were found to be the Rexel Taylor Building fire and the Hawthorne Building properties, both with a nexus to the RM 13.1 Study Area via City Outfall 33. The remediation and source control efforts at these sites, coupled with the abandoning of Outfall 33 performed by the City, has removed the known sources of contamination to the river. Based on the Feasibility Study evaluation of the alternatives, DEQ selcted the following remedies in a 4/8/15 Record of Decision (ROD) for RM 13.1 and RM 13.5: Alternative 2a, an isolation cap with discrete amended cap areas to address hot spots; and Alternative 2, an isolation cap, respectively. The construction of the sediment caps was completed in 2015 and 2017. Inspection and monitoring of the sediment caps is ongoing to ensure protectiveness as described in the 20180622 Final Inspection, Monitoring, and Maintenance Plan (IMMP).

NARR ID: 5756490
NARR Code: Hazardous Substance/Waste Types
Created By: DLACEY
Created Date: 11/14/2016
Updated By: DLACEY
Updated Date: 07/25/2017
Decode for NarcdID: Hazardous Substance/Waste Types
NARR Comments: Sediment sampling conducted in May 2008 detected elevated concentrations of PCBs in sediments adjacent to the City of Portland's Stormwater Outfall 33. Sediment sampling also found elevated concentrations of other hazardous substances (including pesticides, mercury, and dioxins) in the vicinty of RM 13.1 (adjacent

PGE WILLAMETTE RIVER SEDIMENT INVESTIGATION (Continued) **S110072093**

to the Hawthorne Bridge) and RM 13.5 (adjacent to the Tilikum Crossing Bridge).

NARR ID: 5756489
NARR Code: Manner of Release
Created By: DLACEY
Created Date: 11/14/2016
Updated By: FLANDES
Updated Date: 02/10/2021
Decode for NarcdID: Manner of Release
NARR Comments: PGE was the owner and operator of three transformers, which housed dielectric fluids containing polychlorinated biphenyls (PCBs) and were located on a power pole at or near a property at 240 S.E. Clay Street in Portland (Rexel-Taylor Property). On May 17, 2006, a fire at the Rexel-Taylor Property breached the transformers and released dielectric fluids, some of which were washed into storm sewers during fire suppression activities. Those storm sewers discharge to the Willamette River at Outfall 33, located on the east bank of the Willamette River at River Mile (RM) 13.1. Contaminants from other sources associated with the fire may also have been washed into storm sewers and discharged. PGE maintenance and operations of Power Stations L and F the area of RM 13.5 may have created spills and other releases of hazardous substances.

NARR ID: 5755547
NARR Code: Media Contamination
Created By: TGAINER
Created Date: 01/29/2015
Updated By: TGAINER
Updated Date: 01/29/2015
Decode for NarcdID: Media Contamination
NARR Comments: In-water sediment and beach up to the base of the riprap riverbank slope.

NARR ID: 5755548
NARR Code: Project Activity Status
Created By: TGAINER
Created Date: 01/29/2015
Updated By: DLACEY
Updated Date: 11/14/2016
Decode for NarcdID: Project Activity Status
NARR Comments: The Remedial Investigation and Feasibility Study are complete. After addressing public comments on the proposed sediment remedies, DEQ issued a Record of Decision in April 2015. River Mile 13.5 sediment cap implemented in Fall 2015. RM 13.1 sediment cap implementation is planned for Summar 2017.

NARR ID: 5757986
NARR Code: Remedial Action
Created By: FLANDES
Created Date: 09/30/2020
Updated By: FLANDES
Updated Date: 09/30/2020
Decode for NarcdID: Remedial Action
NARR Comments: [09/30/2020 Landes/VCP]: Complete with long-term inspection & monitoring on-going as outlined in the 2018 River Mile 13.5 and 13.1 Cap Inspection, Monitoring and Maintenance Plan (IMMP). PGE completed

PGE WILLAMETTE RIVER SEDIMENT INVESTIGATION (Continued) **S110072093**

construction of the RM 13.5 sediment isolation cap in 2015 and the RM 13.1 sediment isolation cap in 2017. Contamination may be left in place near a break in the City Outfall 33, approximately 50 feet inland and 20 feet below ground surface. No samples have been collected near the break in the pipe due to the presence of multiple underground utilities, but PGE will remain responsible for any contamination located near the broken outfall. Any future remediation and work impacting these soils will comply with the RM 13.1 Outfall 33 Riverbank Area Contaminated Media Management Plan (AECOM, 2018g).

NARR ID: 5756491
NARR Code: Health Threats
Created By: DLACEY
Created Date: 11/14/2016
Updated By: DLACEY
Updated Date: 07/25/2017
Decode for NarcdID: Health Threats
NARR Comments: The Remedial Investigation determined that contaminants are found in sediments at or near River Mile (RM) 13.1 at concentrations posing a risk to human health and ecological receptors that warranted remedial action. The contaminants of concern at RM 13.1 include PCBs, heavy metals, dioxins/furans, polycyclic aromatic hydrocarbons, and pesticides. The remedial investigation also determined that contaminants are found in sediments at or near RM 13.5 at concentrations posing a risk to human health and ecological receptors that warranted remedial action. The contaminants of concern at RM 13.5 include PCBs, heavy metals, dioxins/furans, polycyclic aromatic hydrocarbons, and pesticides.

NARR ID: 5756488
NARR Code: Site History
Created By: DLACEY
Created Date: 11/14/2016
Updated By: FLANDES
Updated Date: 09/30/2020
Decode for NarcdID: Site History
NARR Comments: [09/30/2020 Landes/VCP]: PGE was an operator of upland properties near RM 13.1 (adjacent to the Hawthorne Street Bridge) and RM 13.5 (adjacent to the Tilikum Crossing Bridge). Operations included power generation at former Stations L, transformer and electrical equipment maintenance and repairs at the Hawthorne Building, electrical substations, and transmission and storage/maintenance facilities, including railroad facilities. Station L operated until 1975, at which time it was taken out of service, with the property ultimately deeded to the Oregon Museum of Science and Industry. Other PGE maintenance and operations yards in this area may have created spills and other releases of hazardous substances. During the 2008 Downtown Portland Sediment Evaluation study, DEQ discovered elevated concentrations of PCBs and at the City of Portland Stormwater Outfall 33. Sediment sampling also found elevated concentrations of other hazardous substances (including pesticides, mercury, and dioxins) at RM 13.1 and 13.5. On January 8, 2010, DEQ issued an Order Requiring Remedial Investigation. The purpose of the Remedial Investigation was to investigate the nature and extent of hazardous substance contamination at the Site.The Remedial Investigation determined that contaminants are found in sediments at or near RM 13.1 at concentrations posing a risk to human health and ecological receptors

PGE WILLAMETTE RIVER SEDIMENT INVESTIGATION (Continued) **S110072093**

that warranted remedial action. In July 2012, DEQ and Portland General Electric Company signed Order on Consent, in which PGE agreed to complete a feasibility study (FS). In November, 2014, PGE submitted the Final Feasibility to DEQ. DEQ published notice of a proposed remedial action and provided opportunity for public comment. Based on the Remedial Investigation and Feasibility Study, DEQ's Northwest Region Administrator selected the remedial action set forth in a Record of Decision dated April 8, 2015 (ROD). The remedial action selected in the ROD requires the installation of two separate isolation caps over the remaining contaminated sediments present at the Site. The caps will preclude human and ecological receptor contact with the contaminated sediments, and will thereby be protective of human health and the environment via the implementation of the required engineering controls as described in the April 8, 2015 ROD. In the fall of 2015, PGE implemented the River Mile 13.5 sediment isolation cap. In January, 2016, PGE submitted the River Mile 13.5 Sediment Isolation Cap Construction Completion Report to document completion of the RM 13.5 sediment isolation cap. In the fall of 2017, PGE completed the construction of the sediment isolation cap at RM 13.1. PGE submitted the River Mile 13.1 Sediment Isolation Cap Construction Completion Report in February 2018. PGE submitted the River Mile 13.5 and 13.1 Cap Inspection, Monitoring and Maintenance Plan (IMMP) in June 2018. This document outlines the on-going monitoring and inspection requirements and protocols for ensuring the two sediment isolation caps remain protective. In addition, a break in the City Outfall 33 pipe was found approximately 50 feet inland and estimated at least 20 feet below ground surface. No samples have been collected near the break in the pipe due to the presence of multiple underground utilities. PGE will remain responsible for any contamination located near the broken outfall. If remediation of this contamination becomes necessary in the future, PGE will perform or pay for remediation and work impacting these soils will comply with the RM 13.1 Outfall 33 Riverbank Area Contaminated Media Management Plan (AECOM, 2018g).

NARR ID: 5757821
NARR Code: 1922
Created By: FLANDES
Created Date: 03/02/2020
Updated By: FLANDES
Updated Date: 02/10/2021
Decode for NarcdID: Current Site Summary Statement
NARR Comments: [02/10/2021 Landes/VCP]: DEQ issued a Certificate of Completion on 1/20/2021 certifying that the remedial actions required of PGE under a Consent Judgement with DEQ have been satisfactorily completed on two areas within the Willamette River, RM 13.1 and 13.5, and the Hawthorne Building. The December 2020 Staff Memorandum in support of a Certificate of Completion and a conditional No Further Action Determination, as well as other important documents for the site can be found below.

 Inspection and monitoring of the sediment caps continues under a 2018 DEQ-approved Inspection, Monitoring, and Maintenance Plan (IMMP). The next monitoring events will be in 2021 for RM 13.1 (3 year inspection) and 13.5 (5 year inspection).

   The PGE Willamette River Sediment Investigations consist of two study areas of contaminated sediment on the east bank of the Willamette River at River Mile 13.1 and 13.5. These areas were capped in October 2017 and 2015, respectively, and construction

PGE WILLAMETTE RIVER SEDIMENT INVESTIGATION (Continued) **S110072093**

completion reports can be found below. These areas were identified during the 2008 Downtown Portland Sediment Evaluation study. In January 2010, DEQ ordered PGE to conduct a remedial investigation, which determined that contaminants in sediment posed an unacceptable risk at or near RM 13.1 and RM 13.5. Contaminants included PCBs, heavy metals, dioxins/furans, polycyclic aromatic hydrocarbons and pesticides. These contaminants were likely associated with historic power generation and transformers. The remedial investigation identified certain upland areas, including PGE s Hawthorne Building, as historic and potential ongoing sources of contamination to the river via a City stormwater outfall. DEQ and PGE agreed, under two Consent Orders, to a feasibility study, source control measures, remedial design and remedial action for RM 13.1 and 13.5 as well as the Hawthorne Building. In 2017 PGE and DEQ signed a Consent Judgement which incorporates all previous work with the remedial action for the 13.1 Study Area and potentially contaminated soils located on the east riverbank near the outfall. PGE has constructed two sediment isolation caps with sand and rounded gravel: one at RM 13.5, and one at RM 13.1. In areas of higher contamination in RM 13.1, PGE added sorptive material to prevent contamination from migrating through the cap. Inspection and monitoring of the sediment caps is ongoing to ensure protectiveness as described in the 20180622 Final Inspection, Monitoring, and Maintenance Plan (IMMP). The next expected reports will be a 3 year report for RM 13.1 in April 2021 and a 5 year report for RM 13.5 in April 2021.

Site Control:

Site Control #:	1276
Control Number:	36
Begin Date:	10/31/2017
End Date:	Not reported
Frequency Of Review:	24
Last Reviewed By:	Franziska Landes
Last Reviewed Date:	09/16/2022
Last Update By:	FLANDES
Last Updated Date:	09/16/2022
Site Comment:	Two sediment caps constructed for RM 13.1 (47,000 square feet; including isolation layer of sand, carbon amendment, CETCO mat, geocells, habitat layer, and armor stone layers) and 13.5 (48,000 square feet; including sand isolation layer and armor stone layers) Inspection and monitoring of the sediment caps continues under a 2018 DEQ-approved Inspection, Monitoring, and Maintenance Plan (IMMP). The next monitoring events will be in 2023 for RM 13.1 (5 year inspection) and 13.5 (7 year inspection). DEQ reviewed inspection reports from 2021 and 2019.

Administrative Action:

Action ID:	9424
Region:	Not reported
Complete Date:	09/18/2009
Rank Value:	Not reported
Cleanup Flag:	False
Created Date:	09/18/2009
Decode for AgencyID:	Department of Environmental Quality
Decode for RegionID:	Not reported
Category:	Administrative Action
Action Code Flag:	False
Action:	Site added to database

PGE WILLAMETTE RIVER SEDIMENT INVESTIGATION (Continued) **S110072093**

Further Action: Not reported
Comments: Not reported

Action ID: 9502
Region: Northwestern Region
Complete Date: 09/18/2009
Rank Value: Not reported
Cleanup Flag: False
Created Date: 11/02/2009
Decode for AgencyID: Department of Environmental Quality
Decode for RegionID: Northwest Region
Category: Remedial Action
Action Code Flag: False
Action: Remedial Investigation recommended (RI)
Further Action: High
Comments: Not reported

Action ID: 9442
Region: Northwestern Region
Complete Date: 01/06/2010
Rank Value: Not reported
Cleanup Flag: False
Created Date: 12/03/2009
Decode for AgencyID: Department of Environmental Quality
Decode for RegionID: Northwest Region
Category: Remedial Action
Action Code Flag: False
Action: NEGOTIATIONS
Further Action: 0
Comments: Not reported

Action ID: 9456
Region: Northwestern Region
Complete Date: 09/18/2009
Rank Value: Not reported
Cleanup Flag: False
Created Date: 12/11/2009
Decode for AgencyID: Department of Environmental Quality
Decode for RegionID: Northwest Region
Category: Remedial Action
Action Code Flag: False
Action: BASIC PRELIMINARY ASSESSEMENT
Further Action: 0
Comments: Not reported

Action ID: 9484
Region: Northwestern Region
Complete Date: 01/17/2012
Rank Value: Not reported
Cleanup Flag: False
Created Date: 09/13/2012
Decode for AgencyID: Department of Environmental Quality
Decode for RegionID: Northwest Region
Category: Remedial Action
Action Code Flag: False
Action: REMEDIAL INVESTIGATION
Further Action: High-Medium

PGE WILLAMETTE RIVER SEDIMENT INVESTIGATION (Continued) **S110072093**

Comments: Not reported

Action ID: 9412
Region: Northwestern Region
Complete Date: 01/06/2010
Rank Value: Not reported
Cleanup Flag: False
Created Date: 09/13/2012
Decode for AgencyID: Department of Environmental Quality
Decode for RegionID: Northwest Region
Category: Remedial Action
Action Code Flag: False
Action: Consent Order
Further Action: High-Medium
Comments: Not reported

Action ID: 9412
Region: Northwestern Region
Complete Date: 07/30/2012
Rank Value: Not reported
Cleanup Flag: False
Created Date: 09/13/2012
Decode for AgencyID: Department of Environmental Quality
Decode for RegionID: Northwest Region
Category: Remedial Action
Action Code Flag: False
Action: Consent Order
Further Action: 0
Comments: Not reported

Action ID: 9429
Region: Northwestern Region
Complete Date: Not reported
Rank Value: Not reported
Cleanup Flag: False
Created Date: 03/04/2014
Decode for AgencyID: Department of Environmental Quality
Decode for RegionID: Northwest Region
Category: Remedial Action
Action Code Flag: False
Action: FEASIBILITY STUDY
Further Action: 0
Comments: Not reported

Action ID: 9494
Region: Northwestern Region
Complete Date: 04/08/2015
Rank Value: Not reported
Cleanup Flag: False
Created Date: 04/09/2015
Decode for AgencyID: Department of Environmental Quality
Decode for RegionID: Northwest Region
Category: Remedial Action
Action Code Flag: False
Action: RECORD OF DECISION
Further Action: High-Medium
Comments: Not reported

PGE WILLAMETTE RIVER SEDIMENT INVESTIGATION (Continued) **S110072093**

Action ID: 9412
Region: Northwestern Region
Complete Date: 01/20/2021
Rank Value: Not reported
Cleanup Flag: False
Created Date: 09/24/2015
Decode for AgencyID: Department of Environmental Quality
Decode for RegionID: Northwest Region
Category: Remedial Action
Action Code Flag: False
Action: Consent Order
Further Action: 0
Comments: Not reported

Action ID: 9414
Region: Northwestern Region
Complete Date: 01/20/2021
Rank Value: Not reported
Cleanup Flag: False
Created Date: 02/10/2021
Decode for AgencyID: Department of Environmental Quality
Decode for RegionID: Northwest Region
Category: Remedial Action
Action Code Flag: False
Action: Certification of Completion
Further Action: 0
Comments: Not reported

Action ID: 9411
Region: Northwestern Region
Complete Date: 01/20/2021
Rank Value: Not reported
Cleanup Flag: False
Created Date: 02/10/2021
Decode for AgencyID: Department of Environmental Quality
Decode for RegionID: Northwest Region
Category: Remedial Action
Action Code Flag: False
Action: No Further Action (Conditional)
Further Action: 0
Comments: Not reported

Action ID: 9450
Region: Northwestern Region
Complete Date: Not reported
Rank Value: Not reported
Cleanup Flag: False
Created Date: 09/28/2020
Decode for AgencyID: Department of Environmental Quality
Decode for RegionID: Northwest Region
Category: Remedial Action
Action Code Flag: False
Action: OPERATION and MAINTENANCE
Further Action: 0
Comments: Not reported

PGE WILLAMETTE RIVER SEDIMENT INVESTIGATION (Continued) **S110072093**

Enginering Control:

Name:	PGE WILLAMETTE RIVER SEDIMENT INVESTIGATION
Address:	RIVER MILE 13.1 E TO RIVER MILE 13.5 E AND UPLAND SOURCES
City,State,Zip:	PORTLAND, OR 97214
Site Control Sequence #:	1276
Site Id:	5249
Control Sequence #:	36
Begin Date:	10/31/2017
End Date:	Not reported
Frequency Of Review:	24
Last Reviewed By:	Franziska Landes
Last Review Date:	09/16/2022
Last Updated By:	FLANDES
Last Updated Date:	09/16/2022
Group Sequence #:	9
Control Code:	CPE
Control Description:	Cap, engineered
FK Type Code:	2
Group Code:	SB
Group Description:	Surface Barriers
Type Code:	E
Type Description:	Engineering
Comments:	Two sediment caps constructed for RM 13.1 (47,000 square feet; including isolation layer of sand, carbon amendment, CETCO mat, geocells, habitat layer, and armor stone layers) and 13.5 (48,000 square feet; including sand isolation layer and armor stone layers) Inspection and monitoring of the sediment caps continues under a 2018 DEQ-approved Inspection, Monitoring, and Maintenance Plan (IMMP). The next monitoring events will be in 2023 for RM 13.1 (5 year inspection) and 13.5 (7 year inspection). DEQ reviewed inspection reports from 2021 and 2019.

VCS:

Name:	PGE WILLAMETTE RIVER SEDIMENT INVESTIGATION
Address:	RIVER MILE 13.1 E TO RIVER MILE 13.5 E AND UPLAND SOURCES
City,State,Zip:	PORTLAND, OR 97214
ECS Site ID:	5249
Facility Size:	Not reported
Action:	No Further Action (Conditional)
Start Date:	10/01/2020
End Date:	01/20/2021
Program:	VCP
Latitude:	45.5116
Longitude:	-122.6681
Primary Action Flag:	False
Investigation Code:	SUS
IC EC:	Not reported
Region:	Not reported

Name:	PGE WILLAMETTE RIVER SEDIMENT INVESTIGATION
Address:	RIVER MILE 13.1 E TO RIVER MILE 13.5 E AND UPLAND SOURCES
City,State,Zip:	PORTLAND, OR 97214
ECS Site ID:	5249
Facility Size:	Not reported
Action:	Consent Order
Start Date:	01/06/2010

PGE WILLAMETTE RIVER SEDIMENT INVESTIGATION (Continued) **S110072093**

End Date: 01/06/2010
Program: VCP
Latitude: 45.5116
Longitude: -122.6681
Primary Action Flag: False
Investigation Code: SUS
IC EC: Not reported
Region: Not reported

Name: PGE WILLAMETTE RIVER SEDIMENT INVESTIGATION
Address: RIVER MILE 13.1 E TO RIVER MILE 13.5 E AND UPLAND SOURCES
City,State,Zip: PORTLAND, OR 97214
ECS Site ID: 5249
Facility Size: Not reported
Action: Consent Order
Start Date: 07/30/2012
End Date: 07/30/2012
Program: VCP
Latitude: 45.5116
Longitude: -122.6681
Primary Action Flag: False
Investigation Code: SUS
IC EC: Not reported
Region: Not reported

Name: PGE WILLAMETTE RIVER SEDIMENT INVESTIGATION
Address: RIVER MILE 13.1 E TO RIVER MILE 13.5 E AND UPLAND SOURCES
City,State,Zip: PORTLAND, OR 97214
ECS Site ID: 5249
Facility Size: Not reported
Action: Consent Order
Start Date: 09/24/2015
End Date: 01/20/2021
Program: VCP
Latitude: 45.5116
Longitude: -122.6681
Primary Action Flag: False
Investigation Code: SUS
IC EC: Not reported
Region: Not reported

Name: PGE WILLAMETTE RIVER SEDIMENT INVESTIGATION
Address: RIVER MILE 13.1 E TO RIVER MILE 13.5 E AND UPLAND SOURCES
City,State,Zip: PORTLAND, OR 97214
ECS Site ID: 5249
Facility Size: Not reported
Action: Certification of Completion
Start Date: 10/01/2020
End Date: 01/20/2021
Program: VCP
Latitude: 45.5116
Longitude: -122.6681
Primary Action Flag: False
Investigation Code: SUS
IC EC: Not reported
Region: Not reported

PGE WILLAMETTE RIVER SEDIMENT INVESTIGATION (Continued) **S110072093**

Name:	PGE WILLAMETTE RIVER SEDIMENT INVESTIGATION
Address:	RIVER MILE 13.1 E TO RIVER MILE 13.5 E AND UPLAND SOURCES
City,State,Zip:	PORTLAND, OR 97214
ECS Site ID:	5249
Facility Size:	Not reported
Action:	FEASIBILITY STUDY
Start Date:	07/30/2012
End Date:	Not reported
Program:	VCP
Latitude:	45.5116
Longitude:	-122.6681
Primary Action Flag:	False
Investigation Code:	SUS
IC EC:	Not reported
Region:	Not reported

Name:	PGE WILLAMETTE RIVER SEDIMENT INVESTIGATION
Address:	RIVER MILE 13.1 E TO RIVER MILE 13.5 E AND UPLAND SOURCES
City,State,Zip:	PORTLAND, OR 97214
ECS Site ID:	5249
Facility Size:	Not reported
Action:	REMEDIAL INVESTIGATION
Start Date:	01/06/2010
End Date:	01/17/2012
Program:	VCP
Latitude:	45.5116
Longitude:	-122.6681
Primary Action Flag:	False
Investigation Code:	SUS
IC EC:	Not reported
Region:	Not reported

Name:	PGE WILLAMETTE RIVER SEDIMENT INVESTIGATION
Address:	RIVER MILE 13.1 E TO RIVER MILE 13.5 E AND UPLAND SOURCES
City,State,Zip:	PORTLAND, OR 97214
ECS Site ID:	5249
Facility Size:	Not reported
Action:	RECORD OF DECISION
Start Date:	04/08/2015
End Date:	04/08/2015
Program:	VCP
Latitude:	45.5116
Longitude:	-122.6681
Primary Action Flag:	False
Investigation Code:	SUS
IC EC:	Not reported
Region:	Not reported

Name:	PGE WILLAMETTE RIVER SEDIMENT INVESTIGATION
Address:	RIVER MILE 13.1 E TO RIVER MILE 13.5 E AND UPLAND SOURCES
City,State,Zip:	PORTLAND, OR 97214
ECS Site ID:	5249
Facility Size:	Not reported
Action:	OPERATION & MAINTENANCE
Start Date:	09/28/2020
End Date:	Not reported
Program:	VCP

PGE WILLAMETTE RIVER SEDIMENT INVESTIGATION (Continued) **S110072093**

Latitude:	45.5116
Longitude:	-122.6681
Primary Action Flag:	True
Investigation Code:	SUS
IC EC:	Not reported
Region:	Not reported

551
NW
1/2-1
0.929 mi.
4903 ft.

ODOT-CENTRAL EASTSIDE PROPERTIES **OR ECSI** **S117365761**
SE WATER AVE. BETWEEN SE TAYLOR & MADISON STS. **OR VCP** **N/A**
PORTLAND, OR 97214

Relative:
Lower

Actual:
39 ft.

ECSI:

Name:	ODOT-CENTRAL EASTSIDE PROPERTIES
Address:	SE WATER AVE. BETWEEN SE TAYLOR & MADISON STS.
City,State,Zip:	PORTLAND, OR 97214
State ID Number:	5936
Brown ID:	0
Study Area:	False
Region ID:	2
Legislatve ID:	0
Investigation:	Suspect
FACA ID:	134425
Further Action:	0
Lat/Long (dms):	45 30 51.10 / -122 39 56.50
County Code:	26.00
Score Value:	Not reported
Cerclis ID:	Not reported
Township Coord.:	1.00
Township Zone:	S
Range Coord:	1.00
Range Zone:	E
Section Coord:	2
Qtr Section:	Not reported
Tax Lots:	1701, 1702, 1703, 3600, 4302
Size:	Not reported
NPL:	False
Orphan:	False
Updated By:	GWISTAR
Update Date:	10/03/2016
Created Date:	11/26/2014
Decode For RegionID:	Northwest Region
Decode For BrownID:	Not reported
Decode For Furtheract:	Not reported
Decode For Investstat:	Suspect
Decode For Legislative:	Not reported
Alias Name:	ODOT Region 1 Parcel 2C
Alias Name:	ODOT SE Water Ave.

Narrative:

NARR ID:	5757070
NARR Code:	Remedial Action
Created By:	BSCHWAR
Created Date:	03/06/2018
Updated By:	BSCHWAR
Updated Date:	02/04/2020
Decode for NarcdID:	Remedial Action

ODOT-CENTRAL EASTSIDE PROPERTIES (Continued) **S117365761**

NARR Comments: (B Schwarz, August 15, 2018) DEQ has been working with ODOT and Prosper Portland (formerly Portland Development Commission) in evaluating environmental conditions on this property. Prosper Portland plans to develop the property for light industrial use. Construction related to this development would not be done until 2019 or later. Based on a review of site documents, DEQ plans to propose issuing a conditional No Further Action determination. The primary conditions are recording of a deed restriction and adherence to a Contaminated Media Management Plan (CMMP), and a Remedial Action Approach Plan (RAAP). Copies of the CMMP and RAAP are attached, as well as a copy of DEQ's staff report in support of the proposed conditional No Further Action determination. On August 21, 2018, Prosper Portland contacted DEQ to request that DEQ hold off on issuing the conditional No Further Action determination.

NARR ID: 5757795
NARR Code: 1922
Created By: BSCHWAR
Created Date: 02/04/2020
Updated By: BSCHWAR
Updated Date: 02/04/2020
Decode for NarcdID: Current Site Summary Statement
NARR Comments: DEQ is working with ODOT and Prosper Portland on investigation of petroleum contamination on these parcels.

Administrative Action:
Action ID: 9424
Region: Not reported
Complete Date: 11/26/2014
Rank Value: Not reported
Cleanup Flag: False
Created Date: 11/26/2014
Decode for AgencyID: Department of Environmental Quality
Decode for RegionID: Not reported
Category: Administrative Action
Action Code Flag: False
Action: Site added to database
Further Action: Not reported
Comments: Not reported

Action ID: 9511
Region: Eastern Region
Complete Date: Not reported
Rank Value: Not reported
Cleanup Flag: False
Created Date: 11/26/2014
Decode for AgencyID: Department of Environmental Quality
Decode for RegionID: Eastern Region
Category: Remedial Action
Action Code Flag: False
Action: SITE INVESTIGATION
Further Action: 0
Comments: Not reported

VCS:
Name: ODOT-CENTRAL EASTSIDE PROPERTIES
Address: SE WATER AVE. BETWEEN SE TAYLOR & MADISON STS.

ODOT-CENTRAL EASTSIDE PROPERTIES (Continued) **S117365761**

City,State,Zip:	PORTLAND, OR 97214
ECS Site ID:	5936
Facility Size:	Not reported
Action:	SITE INVESTIGATION
Start Date:	11/26/2014
End Date:	Not reported
Program:	VCP
Latitude:	45.5142
Longitude:	-122.6657
Primary Action Flag:	True
Investigation Code:	SUS
IC EC:	Not reported
Region:	Not reported

ED552 **SOUTH WATERFRONT LOT 9** **OR ECSI** **S107421191**
WNW **SW RIVER PARKWAY** **OR CRL** **N/A**
1/2-1 **PORTLAND, OR 97201** **OR INST CONTROL**
0.933 mi. **OR VCP**
4926 ft. **Site 1 of 2 in cluster ED**

Relative: **Lower**
Actual: **28 ft.**

ECSI:

Name:	SOUTH WATERFRONT LOT 9
Address:	SW RIVER PARKWAY
City,State,Zip:	PORTLAND, OR 97201
State ID Number:	4423
Brown ID:	0
Study Area:	False
Region ID:	Not reported
Legislatve ID:	831
Investigation:	Listed on the CRL/Inventory
FACA ID:	90500
Further Action:	0
Lat/Long (dms):	45 30 25.60 / -122 40 21.70
County Code:	26.00
Score Value:	Not reported
Cerclis ID:	981769474
Township Coord.:	1.00
Township Zone:	S
Range Coord:	1.00
Range Zone:	E
Section Coord:	3
Qtr Section:	Not reported
Tax Lots:	300
Size:	Not reported
NPL:	False
Orphan:	False
Updated By:	KDAUGHE
Update Date:	08/23/2022
Created Date:	05/25/2005
Decode For RegionID:	Not reported
Decode For BrownID:	Not reported
Decode For Furtheract:	Not reported
Decode For Investstat:	Listed on the CRL/Inventory
Decode For Legislative:	Owner, operator or other party under agreement, order or consent decree under ORS 465.200 or 465.420

Alias Name: Pacific Power & Light-SW Lincoln St.
Alias Name: Lincoln Steam Plant
Alias Name: Portland Development Commission (PDC)

SOUTH WATERFRONT LOT 9 (Continued) **S107421191**

Alias Name: Pacificorp
Alias Name: PP&L

Narrative:
NARR ID: 5747368
NARR Code: General Site Description
Created By: TROICK
Created Date: 10/19/2005
Updated By: MGREENB
Updated Date: 01/14/2010
Decode for NarcdID: General Site Description
NARR Comments: (10/19/05 TER/VCP) The project file for ECSI #602, the original South Waterfront Redevelopment Area, contains background information, actions, and narratives but has been divided into six sites in ECSI based on changes in tax lot boundaries, differences in development, ownership, and long-term management requirements. Those sites are: #4420 South Waterfront at RiverPlace, Parcel 2 Areas B&C - Stanford's restaurant, RiverPlace Square apartments, retail space and associated parking structure, Tax Lots 500, 600, and 1200. #4421 South Waterfront at RiverPlace, Parcel 2 Area A - SW River Drive and SW River Parkway roadways and associated storm drain system (no tax lot). #4422 South Waterfront Park - borders the Willamette River, originally part of Area D, Parcel 3A and 3B, Tax Lot 102. #4423 South Waterfront Parcel 3B - developed as the <quot>David Evans building<quot> or <quot>PGT building,<quot> and now occupied by other tenants; Tax Lot 300. #4424 South Waterfront RiverPlace Lot 8 - at the NE corner of the intersection of SW River Drive and SW River Parkway, formerly a part of Area D, Parcel 3B; Tax Lot 200. #4757 South Waterfront Redevelopment Area, Parcel 1 - the former Lincoln Steam Plant, orginally titled Area D, Parcel 3A. It is now The Strand condominium towers, Tax Lot 101. Also see ECSI #2232 InnVentures, (Lot 5) and ECSI #2492, South Waterfront Lot 3, for adjacent site information. In 1988, the Portland Development Commission (PDC) entered into a Voluntary Agreement with DEQ to conduct a Remedial Investigation and Feasibility Study (RI/FS) at the <quot>South Waterfront Redevelopment Area<quot> site. For purposes of the investigation, the property was divided into Parcels 2 and 3. Parcel 3A was the site of the former Lincoln Steam Plant. In October 1989, after completion of the first phase of the investigation, DEQ approved a PDC proposal that would allow roads and structures constructed on Parcel 2 to function as a protective cap. Parcel 2 Areas B&C were developed and purchased by Trammel Crow Residential in 1994. DEQ issued a No Further Action for Parcel 3B in 1994, a portion of which was developed as the <quot>PGT building.<quot> The RI/FS for Parcel 3A was completed in 1998. South Waterfront Park resulted from improvements for extension of a greenway along the waterfront. Parcel 3A (now Parcel 1) will be developed as condominium towers. PDC will address asbestos on the undeveloped portion of Parcel 3B (Lot 8) for future redevelopment.

NARR ID: 5755851
NARR Code: Project Issues Summary
Created By: MPUGH
Created Date: 10/20/2015
Updated By: MPUGH
Updated Date: 10/20/2015
Decode for NarcdID: Project Issues Summary
NARR Comments: 10/20/15 The property owner has requested that DEQ complete

SOUTH WATERFRONT LOT 9 (Continued) **S107421191**

adminstrative closure for this project, to include recording and easement and equitable servitudes (EES) to document the presence of a cap over asbestos containing building materials, and also to restrict GW use. DEQ intends to issue an updated conditional NFA determination. Not reported

NARR ID: 5754914
NARR Code: Project Activity Status
Created By: RWELLS
Created Date: 11/20/2013
Updated By: MPUGH
Updated Date: 12/07/2015
Decode for NarcdID: Project Activity Status
NARR Comments: EES has been recorded, fulfilling cleanup obligations under the previous agreements and orders. Conditinal NFA issued 12/7/2015

NARR ID: 5747381
NARR Code: Remedial Action
Created By: GWISTAR
Created Date: 10/24/2005
Updated By: MPUGH
Updated Date: 12/07/2015
Decode for NarcdID: Remedial Action
NARR Comments: In 1994, DEQ issued a No Further Action for this site, Parcel 3B, a portion of which was developed as the David Evans building<quot> or <quot>PGT building.<quot> 10/20/15 The property owner has requested that DEQ complete adminstrative closure for this project, to include recording and easement and equitable servitudes (EES) to document the presence of a cap over asbestoc containing building materias, and also to restrict GW use. DEQ intends to issue an updated conditional NFA determination. 12/7/2015 CNFA issued

Site Control:
Site Control #: 411
Control Number: 1
Begin Date: 12/31/1997
End Date: Not reported
Frequency Of Review: 60
Last Reviewed By: Tom Roick
Last Reviewed Date: 12/12/1997
Last Update By: KDAUGHE
Last Updated Date: 08/23/2022
Site Comment: Notification of the presence of buried asbestos containing material. If disturbed the material must be managed in accordance with DEQ Air Quality program rules.

Site Control #: 990
Control Number: 3
Begin Date: 11/12/2015
End Date: Not reported
Frequency Of Review: 60
Last Reviewed By: Mark Pugh
Last Reviewed Date: Not reported
Last Update By: KDAUGHE
Last Updated Date: 08/23/2022
Site Comment: Not reported

Administrative Action:

SOUTH WATERFRONT LOT 9 (Continued) **S107421191**

Action ID: 9519
Region: Northwestern Region
Complete Date: 09/09/2015
Rank Value: Not reported
Cleanup Flag: False
Created Date: 07/23/2015
Decode for AgencyID: Department of Environmental Quality
Decode for RegionID: Northwest Region
Category: Remedial Action
Action Code Flag: False
Action: VCS Waiting List
Further Action: 0
Comments: Not reported

Action ID: 9444
Region: 0
Complete Date: 12/01/1992
Rank Value: Not reported
Cleanup Flag: False
Created Date: 06/17/2013
Decode for AgencyID: Environmental Protection Agency
Decode for RegionID: Not reported
Category: EPA Led Action
Action Code Flag: False
Action: No Further Remedial Action Planned under Federal program
Further Action: 0
Comments: Not reported

Action ID: 9411
Region: Northwestern Region
Complete Date: 12/07/2015
Rank Value: Not reported
Cleanup Flag: False
Created Date: 12/07/2015
Decode for AgencyID: Department of Environmental Quality
Decode for RegionID: Northwest Region
Category: Remedial Action
Action Code Flag: False
Action: No Further Action (Conditional)
Further Action: 0
Comments: Not reported

Action ID: 9413
Region: Northwestern Region
Complete Date: 12/06/2007
Rank Value: Not reported
Cleanup Flag: False
Created Date: 12/06/2007
Decode for AgencyID: Department of Environmental Quality
Decode for RegionID: Northwest Region
Category: Remedial Action
Action Code Flag: False
Action: Closeout activities on completed project
Further Action: 0
Comments: Not reported

Action ID: 9435

SOUTH WATERFRONT LOT 9 (Continued) **S107421191**

Region: Northwestern Region
Complete Date: 12/07/2015
Rank Value: Not reported
Cleanup Flag: False
Created Date: 09/21/2015
Decode for AgencyID: Department of Environmental Quality
Decode for RegionID: Northwest Region
Category: Remedial Action
Action Code Flag: False
Action: Independent Cleanup Program
Further Action: 0
Comments: Not reported

Action ID: 9424
Region: Not reported
Complete Date: 05/25/2005
Rank Value: Not reported
Cleanup Flag: False
Created Date: 05/25/2005
Decode for AgencyID: Department of Environmental Quality
Decode for RegionID: Not reported
Category: Administrative Action
Action Code Flag: False
Action: Site added to database
Further Action: Not reported
Comments: Not reported

Action ID: 9411
Region: Northwestern Region
Complete Date: 01/11/1994
Rank Value: Not reported
Cleanup Flag: False
Created Date: 10/20/2005
Decode for AgencyID: Department of Environmental Quality
Decode for RegionID: Northwest Region
Category: Remedial Action
Action Code Flag: False
Action: No Further Action (Conditional)
Further Action: 0
Comments: Not reported

Action ID: 9512
Region: 0
Complete Date: 12/03/1992
Rank Value: Not reported
Cleanup Flag: False
Created Date: 02/12/2007
Decode for AgencyID: Environmental Protection Agency
Decode for RegionID: Not reported
Category: EPA Led Action
Action Code Flag: False
Action: EPA Screening Site Inspection 1
Further Action: 0
Comments: Not reported

Action ID: 9421
Region: 0

SOUTH WATERFRONT LOT 9 (Continued) **S107421191**

Complete Date: Not reported
Rank Value: Not reported
Cleanup Flag: False
Created Date: 02/12/2007
Decode for AgencyID: Environmental Protection Agency
Decode for RegionID: Not reported
Category: EPA Led Action
Action Code Flag: False
Action: Site added to CERCLIS
Further Action: 0
Comments: Not reported

Action ID: 9425
Region: Headquarters
Complete Date: 10/13/1990
Rank Value: Not reported
Cleanup Flag: False
Created Date: 02/12/2007
Decode for AgencyID: Department of Environmental Quality
Decode for RegionID: Headquarters
Category: Remedial Action
Action Code Flag: False
Action: SITE EVALUATION
Further Action: 0
Comments: Not reported

Action ID: 9498
Region: 0
Complete Date: 08/01/1990
Rank Value: Not reported
Cleanup Flag: False
Created Date: 02/12/2007
Decode for AgencyID: Department of Environmental Quality
Decode for RegionID: Not reported
Category: Listing Action
Action Code Flag: False
Action: Proposal for Confirmed Release List recommended
Further Action: 0
Comments: Not reported

Action ID: 9456
Region: Headquarters
Complete Date: 12/19/1988
Rank Value: Not reported
Cleanup Flag: False
Created Date: 02/12/2007
Decode for AgencyID: Department of Environmental Quality
Decode for RegionID: Headquarters
Category: Remedial Action
Action Code Flag: False
Action: BASIC PRELIMINARY ASSESSEMENT
Further Action: 0
Comments: Not reported

Action ID: 9480
Region: Headquarters
Complete Date: 10/13/1988

SOUTH WATERFRONT LOT 9 (Continued) **S107421191**

Rank Value: Not reported
Cleanup Flag: False
Created Date: 02/12/2007
Decode for AgencyID: Department of Environmental Quality
Decode for RegionID: Headquarters
Category: Remedial Action
Action Code Flag: False
Action: Federal Preliminary Assessment recommended
Further Action: 0
Comments: Not reported

Action ID: 9412
Region: Headquarters
Complete Date: 12/15/1988
Rank Value: Not reported
Cleanup Flag: False
Created Date: 02/12/2007
Decode for AgencyID: Department of Environmental Quality
Decode for RegionID: Headquarters
Category: Remedial Action
Action Code Flag: False
Action: Consent Order
Further Action: 0
Comments: Not reported

Action ID: 9484
Region: Northwestern Region
Complete Date: 03/01/1994
Rank Value: Not reported
Cleanup Flag: False
Created Date: 02/12/2007
Decode for AgencyID: Department of Environmental Quality
Decode for RegionID: Northwest Region
Category: Remedial Action
Action Code Flag: False
Action: REMEDIAL INVESTIGATION
Further Action: 0
Comments: Not reported

Action ID: 9437
Region: 0
Complete Date: 08/01/1990
Rank Value: Not reported
Cleanup Flag: False
Created Date: 02/12/2007
Decode for AgencyID: Department of Environmental Quality
Decode for RegionID: Not reported
Category: Listing Action
Action Code Flag: False
Action: Listing Review completed
Further Action: 0
Comments: Not reported

Action ID: 9499
Region: 0
Complete Date: 08/01/1990
Rank Value: Not reported

SOUTH WATERFRONT LOT 9 (Continued) **S107421191**

Cleanup Flag: False
Created Date: 02/12/2007
Decode for AgencyID: Department of Environmental Quality
Decode for RegionID: Not reported
Category: Listing Action
Action Code Flag: False
Action: Proposal for Inventory recommended
Further Action: 0
Comments: Not reported

Action ID: 9465
Region: 0
Complete Date: 08/31/1990
Rank Value: Not reported
Cleanup Flag: False
Created Date: 02/12/2007
Decode for AgencyID: Department of Environmental Quality
Decode for RegionID: Not reported
Category: Listing Action
Action Code Flag: False
Action: Facility proposed for Confirmed Release List
Further Action: 0
Comments: Not reported

Action ID: 9467
Region: 0
Complete Date: 08/31/1990
Rank Value: Not reported
Cleanup Flag: False
Created Date: 02/12/2007
Decode for AgencyID: Department of Environmental Quality
Decode for RegionID: Not reported
Category: Listing Action
Action Code Flag: False
Action: Facility proposed for Inventory
Further Action: 0
Comments: Not reported

Action ID: 9438
Region: 0
Complete Date: 04/29/1991
Rank Value: Not reported
Cleanup Flag: False
Created Date: 02/12/2007
Decode for AgencyID: Department of Environmental Quality
Decode for RegionID: Not reported
Category: Listing Action
Action Code Flag: False
Action: Facility placed on Confirmed Release List
Further Action: 0
Comments: Not reported

Action ID: 9439
Region: 0
Complete Date: 04/29/1991
Rank Value: Not reported
Cleanup Flag: False

SOUTH WATERFRONT LOT 9 (Continued) **S107421191**

Created Date: 02/12/2007
Decode for AgencyID: Department of Environmental Quality
Decode for RegionID: Not reported
Category: Listing Action
Action Code Flag: False
Action: Facility placed on Inventory
Further Action: 0
Comments: Not reported

Action ID: 9448
Region: 0
Complete Date: 02/25/1991
Rank Value: Not reported
Cleanup Flag: False
Created Date: 02/12/2007
Decode for AgencyID: Department of Environmental Quality
Decode for RegionID: Not reported
Category: Listing Action
Action Code Flag: False
Action: Review for final listing
Further Action: 0
Comments: Not reported

CRL:
Name: SOUTH WATERFRONT LOT 9
Address: SW RIVER PARKWAY
City,State,Zip: PORTLAND, OR 97201
Facility ID: 4423
Location ID: 90500
Status Code: LIS
Facility Status: No Further Action (Conditional)
Lat/Long: 45.5071 / -122.6727

Institutional Control:
Name: SOUTH WATERFRONT LOT 9
Address: SW RIVER PARKWAY
City,State,Zip: PORTLAND, OR 97201
Site Control Sequence #: 990
Site Id: 4423
Control Sequence #: 3
Begin Date: 11/12/2015
End Date: Not reported
Frequency Of Review: 60
Last Reviewed By: Mark Pugh
Last Review Date: Not reported
Last Updated By: KDAUGHE
Last Updated Date: 08/23/2022
Group Sequence #: 2
Control Code: EES
Control Description: Easement Equitable Servitude
FK Type Code: 1
Group Code: PR
Group Description: Proprietary
Type Code: I
Type Description: Institutional
Comments: Not reported

SOUTH WATERFRONT LOT 9 (Continued) **S107421191**

Name:	SOUTH WATERFRONT LOT 9
Address:	SW RIVER PARKWAY
City,State,Zip:	PORTLAND, OR 97201
Site Control Sequence #:	411
Site Id:	4423
Control Sequence #:	1
Begin Date:	12/31/1997
End Date:	Not reported
Frequency Of Review:	60
Last Reviewed By:	Tom Roick
Last Review Date:	12/12/1997
Last Updated By:	KDAUGHE
Last Updated Date:	08/23/2022
Group Sequence #:	1
Control Code:	DN
Control Description:	Deed Notice
FK Type Code:	1
Group Code:	ID
Group Description:	Informational Devices
Type Code:	I
Type Description:	Institutional
Comments:	Notification of the presence of buried asbestos containing material. If disturbed the material must be managed in accordance with DEQ Air Quality program rules.

VCS:

Name:	SOUTH WATERFRONT LOT 9
Address:	SW RIVER PARKWAY
City,State,Zip:	PORTLAND, OR 97201
ECS Site ID:	4423
Facility Size:	Not reported
Action:	No Further Action (Conditional)
Start Date:	01/11/1994
End Date:	01/11/1994
Program:	VCP
Latitude:	45.5071
Longitude:	-122.6727
Primary Action Flag:	False
Investigation Code:	LIS
IC EC:	Not reported
Region:	Not reported

Name:	SOUTH WATERFRONT LOT 9
Address:	SW RIVER PARKWAY
City,State,Zip:	PORTLAND, OR 97201
ECS Site ID:	4423
Facility Size:	Not reported
Action:	Closeout activities on completed project
Start Date:	12/06/2007
End Date:	12/06/2007
Program:	VCS
Latitude:	45.5071
Longitude:	-122.6727
Primary Action Flag:	False
Investigation Code:	LIS
IC EC:	Not reported
Region:	Not reported

SOUTH WATERFRONT LOT 9 (Continued) **S107421191**

Name:	SOUTH WATERFRONT LOT 9
Address:	SW RIVER PARKWAY
City,State,Zip:	PORTLAND, OR 97201
ECS Site ID:	4423
Facility Size:	Not reported
Action:	Independent Cleanup Program
Start Date:	09/09/2015
End Date:	12/07/2015
Program:	ICP
Latitude:	45.5071
Longitude:	-122.6727
Primary Action Flag:	False
Investigation Code:	LIS
IC EC:	Not reported
Region:	Not reported

Name:	SOUTH WATERFRONT LOT 9
Address:	SW RIVER PARKWAY
City,State,Zip:	PORTLAND, OR 97201
ECS Site ID:	4423
Facility Size:	Not reported
Action:	Review for final listing
Start Date:	02/25/1991
End Date:	02/25/1991
Program:	VCS
Latitude:	45.5071
Longitude:	-122.6727
Primary Action Flag:	False
Investigation Code:	LIS
IC EC:	Not reported
Region:	Not reported

Name:	SOUTH WATERFRONT LOT 9
Address:	SW RIVER PARKWAY
City,State,Zip:	PORTLAND, OR 97201
ECS Site ID:	4423
Facility Size:	Not reported
Action:	REMEDIAL INVESTIGATION
Start Date:	12/15/1988
End Date:	03/01/1994
Program:	VCS
Latitude:	45.5071
Longitude:	-122.6727
Primary Action Flag:	False
Investigation Code:	LIS
IC EC:	Not reported
Region:	Not reported

Name:	SOUTH WATERFRONT LOT 9
Address:	SW RIVER PARKWAY
City,State,Zip:	PORTLAND, OR 97201
ECS Site ID:	4423
Facility Size:	Not reported
Action:	VCS Waiting List
Start Date:	07/22/2015
End Date:	09/09/2015
Program:	VCS

SOUTH WATERFRONT LOT 9 (Continued) **S107421191**

Latitude:	45.5071
Longitude:	-122.6727
Primary Action Flag:	False
Investigation Code:	LIS
IC EC:	Not reported
Region:	Not reported
Name:	SOUTH WATERFRONT LOT 9
Address:	SW RIVER PARKWAY
City,State,Zip:	PORTLAND, OR 97201
ECS Site ID:	4423
Facility Size:	Not reported
Action:	No Further Action (Conditional)
Start Date:	12/07/2015
End Date:	12/07/2015
Program:	vcs
Latitude:	45.5071
Longitude:	-122.6727
Primary Action Flag:	True
Investigation Code:	LIS
IC EC:	Not reported
Region:	Not reported

553
WNW
1/2-1
0.938 mi.
4953 ft.

ODOT - SOUTH WATERFRONT PROPERTY **OR ECSI** **S108523850**
SW MOODY AND INTERSTATE 5 **OR BROWNFIELDS** **N/A**
PORTLAND, OR 97201

Relative:
Lower

Actual:
40 ft.

ECSI:

Name:	ODOT - SOUTH WATERFRONT PROPERTY
Address:	SW MOODY AND INTERSTATE 5
City,State,Zip:	PORTLAND, OR 97201
State ID Number:	4818
Brown ID:	Brownfield Site - Assistance From Other Public Agencies
Study Area:	False
Region ID:	Not reported
Legislatve ID:	0
Investigation:	Suspect
FACA ID:	102571
Further Action:	0
Lat/Long (dms):	45 30 6.80 / -122 40 20.60
County Code:	26.00
Score Value:	Not reported
Cerclis ID:	Not reported
Township Coord.:	1.00
Township Zone:	S
Range Coord:	1.00
Range Zone:	E
Section Coord:	10
Qtr Section:	BA
Tax Lots:	200
Size:	2.35 acres
NPL:	False
Orphan:	False
Updated By:	KDAUGHE
Update Date:	01/16/2024
Created Date:	05/22/2007

ODOT - SOUTH WATERFRONT PROPERTY (Continued) **S108523850**

Decode For RegionID: Not reported
Decode For BrownID: Brownfield Site - Assistance from Other Public Agencies
Decode For Furtheract: Not reported
Decode For Investstat: Suspect
Decode For Legislative: Not reported

Narrative:
NARR ID: 5749289
NARR Code: Site Contacts
Created By: CHARMAN
Created Date: 05/22/2007
Updated By: CHARMAN
Updated Date: 05/22/2007
Decode for NarcdID: Site Contacts
NARR Comments: Project lead by Portland Development Commission (PDC) 222 NW 5th Avenue, Portland, Oregon 97209-3859

NARR ID: 5749291
NARR Code: Contamination
Created By: CHARMAN
Created Date: 05/22/2007
Updated By: CHARMAN
Updated Date: 05/22/2007
Decode for NarcdID: Contamination
NARR Comments: Petroleum hydrocarbons. (5/22/07 CWH/CU&ER) The Phase II investigation did detect some low levels of heavy oil-range petroleum contamination and associated polynuclear aromatic hydrocarbons (PAHs) in soil. Metals were detected, but at concentrations consistent with expected Oregon background levels. Diesel-range petroleum hydrocarbons were detected in one groundwater sample from an open boring.

NARR ID: 5749290
NARR Code: Data Sources
Created By: CHARMAN
Created Date: 05/22/2007
Updated By: CHARMAN
Updated Date: 05/22/2007
Decode for NarcdID: Data Sources
NARR Comments: <quot>Phase II Environmental Site Assessment, ODOT Property,<quot> Prepared for Portland Development Commission; Parametrix, January 2005 (Project No. 275-1962-009) <quot>Phase I Environmental Site Assessment, South Waterfront Plan District, North Macadam Urban Renewal Area,<quot> June 2004.

NARR ID: 5749292
NARR Code: Site History
Created By: CHARMAN
Created Date: 05/22/2007
Updated By: GWISTAR
Updated Date: 05/23/2007
Decode for NarcdID: Site History
NARR Comments: (5/22/07 CWH/CU&ER) A machine shop and metals manufacturer formerly operated on the subject property from about 1926 to 1955. The site has also had two different waste/disposal lagoons. This site was evaluated in 2004-2005 by the Portland Development Commission as part of an overall evaluation of sites throughout the area known as the South Waterfront District (also known as North Macadam).

ODOT - SOUTH WATERFRONT PROPERTY (Continued) **S108523850**

Administrative Action:
Action ID: 9413
Region: Northwestern Region
Complete Date: 05/23/2007
Rank Value: Not reported
Cleanup Flag: False
Created Date: 11/25/2014
Decode for AgencyID: Department of Environmental Quality
Decode for RegionID: Northwest Region
Category: Remedial Action
Action Code Flag: False
Action: Closeout activities on completed project
Further Action: 0
Comments: Not reported

Action ID: 9424
Region: Not reported
Complete Date: 05/22/2007
Rank Value: Not reported
Cleanup Flag: False
Created Date: 05/22/2007
Decode for AgencyID: Department of Environmental Quality
Decode for RegionID: Not reported
Category: Administrative Action
Action Code Flag: False
Action: Site added to database
Further Action: Not reported
Comments: Not reported

Action ID: 9520
Region: Northwestern Region
Complete Date: 02/04/2005
Rank Value: Not reported
Cleanup Flag: False
Created Date: 05/22/2007
Decode for AgencyID: Department of Environmental Quality
Decode for RegionID: Northwest Region
Category: Remedial Action
Action Code Flag: False
Action: EXPANDED PRELIMINARY ASSESSMENT
Further Action: 0
Comments: Not reported

OR BROWNFIELDS:
Name: ODOT - SOUTH WATERFRONT PROPERTY
Address: SW MOODY AND INTERSTATE 5
City,State,Zip: PORTLAND, OR 97201
Geolocation Id: 102571
Status: Closeout activities on completed project
Brownfield: Not reported
Lat/Long: 45.5019 / -122.672

EC554 **PROMETHEUS PROPERTY - SOUTH WATERFRONT** **OR ECSI** **S106497223**
SW **EAST OF SW BOND AVE BTWN LANE & LOWELL STS.** **OR VCP** **N/A**
1/2-1 **PORTLAND, OR 97239**
0.939 mi.
4956 ft. **Site 2 of 2 in cluster EC**

Relative:
Lower

Actual:
38 ft.

ECSI:

Name:	PROMETHEUS PROPERTY - SOUTH WATERFRONT
Address:	EAST OF SW BOND AVE BTWN LANE & LOWELL STS.
City,State,Zip:	PORTLAND, OR 97239
State ID Number:	4007
Brown ID:	0
Study Area:	False
Region ID:	Not reported
Legislatve ID:	0
Investigation:	No Further Action
FACA ID:	79880
Further Action:	259
Lat/Long (dms):	45 29 39.50 / -122 40 12.70
County Code:	26.00
Score Value:	84
Cerclis ID:	Not reported
Township Coord.:	1.00
Township Zone:	S
Range Coord:	1.00
Range Zone:	E
Section Coord:	10
Qtr Section:	DB
Tax Lots:	300,400
Size:	9.83 acres
NPL:	False
Orphan:	False
Updated By:	JGOMORI
Update Date:	07/13/2023
Created Date:	11/03/2003
Decode For RegionID:	Not reported
Decode For BrownID:	Not reported
Decode For Furtheract:	Medium-Low
Decode For Investstat:	No Further Action
Decode For Legislative:	Not reported
Alias Name:	The Landing at Macadam, LLC
Alias Name:	North Landing
Alias Name:	Lakeside Industries

Narrative:

NARR ID:	5744343
NARR Code:	Contamination
Created By:	JWAGGY
Created Date:	11/03/2003
Updated By:	CHARMAN
Updated Date:	05/18/2004
Decode for NarcdID:	Contamination
NARR Comments:	(10/31/03 CWH/SAS) Site was a former asphalt manufacturing plant, the southwest corner of which was used to store trucks. Six underground storage tanks (USTs) have been removed from the property. Historic aerial photographs indicate holding lagoons on the property. The contents of these former lagoons are unknown. (5/18/04, CWH/SAS) Review of existing material shows that in 1989 some petroleum hydrocarbon soils were removed from the site. DEQ LUST program deemed that cleanup warranted an NFA. In 1991, about 1000 cubic yards of

PROMETHEUS PROPERTY - SOUTH WATERFRONT (Continued) **S106497223**

diesel contaminated soil was removed from within the <quot>pit<quot> that contained the six USTs. After this cleanup DEQ LUST program deemed that the cleanup warranted an NFA. No investigation of subsurface soils or groundwater beyond the walls of the pit has ever been done to determine if mobile contaminants moved beyond walls of UST pit. Contaminants of concern for the site are petroleum hydrocarbons, metals, polynuclear aromatic hydrocarbons (PAHs) and polychlorinated biphenyls (PCBs).

NARR ID: 5745023
NARR Code: Data Sources
Created By: CHARMAN
Created Date: 05/18/2004
Updated By: CHARMAN
Updated Date: 05/18/2004
Decode for NarcdID: Data Sources
NARR Comments: a. <quot>Phase I Environmental Site Assessment, Northlanding Property, 3840 SW Bond Avenue, Portland, Oregon, prepared for Pegasus Development Company,<quot> Braun Intertec Northwest, March 18, 1996. b. <quot>Report on Environmental Monitoring, Hydrocarbon Contaminated Soil Excavation, North Landing Apartments Site, SW Moody Street, Portland, Oregon,<quot> Northwest Testing Laboratories, Inc. (for OSF International), January 30, 1991. [NOTE: Complete text of report and attachments was not available for review.] c. <quot>Documentation for the Removal of Six Abandoned Underground Storage Tanks at the Lakeside Industries Former Bond Avenue Site, Portland, Oregon,<quot> Sweet-Edwards/EMCON, Inc. (for Lakeside Industries), April 4, 1989. [NOTE: Complete text of report and attachments was not available for review.]

NARR ID: 5755984
NARR Code: General Site Description
Created By: MGREENB
Created Date: 02/04/2016
Updated By: MGREENB
Updated Date: 07/27/2017
Decode for NarcdID: General Site Description
NARR Comments: The Promethus property originally consisted of blocks 41, 42, 44 and 45. The northeastern 1.33 acre section of the property, Block 41, was excised from the 4007 file on February 4, 2016 and assigned its own ECSI file # 6070. On July 27 Block 44 and the Block 41/44 Greenway (riverside) were excised to files 6210 and 6211 respectively.

NARR ID: 5745627
NARR Code: Hazardous Substance/Waste Types
Created By: CHARMAN
Created Date: 10/12/2004
Updated By: CHARMAN
Updated Date: 10/12/2004
Decode for NarcdID: Hazardous Substance/Waste Types
NARR Comments: Petroleum hydrocarbons; polynuclear aromatic hydrocarbons (PAHs); diesel fuel; polychlorinated biphenyls (PCBs) and metals.

NARR ID: 5745026
NARR Code: Land Use (Current/Reasonably Likely)
Created By: CHARMAN
Created Date: 05/18/2004

PROMETHEUS PROPERTY - SOUTH WATERFRONT (Continued) **S106497223**

Updated By: CHARMAN
Updated Date: 05/18/2004
Decode for NarcdID: Land Use (Current/Reasonably Likely)
NARR Comments: Site is zoned central commercial. Real estate company indicates that interest is in development of between 700 to 1000 dwelling units.

NARR ID: 5744341
NARR Code: Site Location
Created By: JWAGGY
Created Date: 11/03/2003
Updated By: KDANA
Updated Date: 01/30/2017
Decode for NarcdID: Site Location
NARR Comments: 9.83 acres of undeveloped land in Southwest Portland, east of SW Bond Avenue between (proposed) SW Lane and SW Lowell Streets.

NARR ID: 5745626
NARR Code: Manner of Release
Created By: CHARMAN
Created Date: 10/12/2004
Updated By: CHARMAN
Updated Date: 10/12/2004
Decode for NarcdID: Manner of Release
NARR Comments: (CWH - 10/12/04) Diesel and heavier petroleum hydrocarbons, primarily bunker oil, used in the manufacture of asphalt leaked out of 6 - 8 underground storage tanks (USTs) buried in a UST pit near the east edge of the property. Exact time period of releases is unknown.

NARR ID: 5745024
NARR Code: Pathways Other Hazards
Created By: CHARMAN
Created Date: 05/18/2004
Updated By: CHARMAN
Updated Date: 05/18/2004
Decode for NarcdID: Pathways & Other Hazards
NARR Comments: Soil or groundwater direct contact exposure to utility workers or future construction workers. Groundwater seepage into Willamette River. Historic discharges of site soils to banks and near shore area of the river. Vapor inhalation to potential future indoor air.

NARR ID: 5744342
NARR Code: Remedial Action
Created By: JWAGGY
Created Date: 11/03/2003
Updated By: JWAGGY
Updated Date: 11/01/2005
Decode for NarcdID: Remedial Action
NARR Comments: (10/31/03 CH/SAS) UIC planned for installation adjacent to this property. Site's historic use indicates that site contamination may exist. (11/1/05 JMW/SAP) Comment period for proposal to add this site to the Confirmed Release List (CRL) ended in October 2005, no comments were received.

NARR ID: 5745025
NARR Code: Substances of Concern
Created By: CHARMAN
Created Date: 05/18/2004

PROMETHEUS PROPERTY - SOUTH WATERFRONT (Continued) **S106497223**

Updated By: CHARMAN
Updated Date: 05/18/2004
Decode for NarcdID: Substances of Concern
NARR Comments: petroleum hydrocarbons; polynuclear aromatic hydrocarbons (PAHs); metals; polychlorinated biphenyls (PCBs).

NARR ID: 5755983
NARR Code: Site History
Created By: MGREENB
Created Date: 02/04/2016
Updated By: MGREENB
Updated Date: 02/04/2016
Decode for NarcdID: Site History
NARR Comments: The northeastern 1.33 acre section of the property, Block 41, was excised from the 4007 file on February 4, 2016 and assigned its own ECSI file # 6070.

NARR ID: 5757642
NARR Code: 1922
Created By: RHOOD
Created Date: 09/03/2019
Updated By: RHOOD
Updated Date: 05/18/2020
Decode for NarcdID: Current Site Summary Statement
NARR Comments: This cleanup is for Blocks 42 only. The other blocks have their own ECSI numbers. A CMMP was recently provided for review. GeoDesign is working through solid waste for a clean fill determination. GeoDesign will provide a report recapping all soil and groundwater investigations to date to determine clenaup conditions.

Administrative Action:
Action ID: 9506
Region: Northwestern Region
Complete Date: 02/04/2016
Rank Value: Not reported
Cleanup Flag: False
Created Date: 02/04/2016
Decode for AgencyID: Department of Environmental Quality
Decode for RegionID: Northwest Region
Category: Remedial Action
Action Code Flag: False
Action: Site Investigation recommended (SI)
Further Action: Medium-Low
Comments: Not reported

Action ID: 9424
Region: Not reported
Complete Date: 11/03/2003
Rank Value: Not reported
Cleanup Flag: False
Created Date: 11/03/2003
Decode for AgencyID: Department of Environmental Quality
Decode for RegionID: Not reported
Category: Administrative Action
Action Code Flag: False
Action: Site added to database
Further Action: Not reported
Comments: Not reported

PROMETHEUS PROPERTY - SOUTH WATERFRONT (Continued) **S106497223**

Action ID: 9508
Region: Northwestern Region
Complete Date: 11/03/2003
Rank Value: Not reported
Cleanup Flag: False
Created Date: 11/03/2003
Decode for AgencyID: Department of Environmental Quality
Decode for RegionID: Northwest Region
Category: Remedial Action
Action Code Flag: False
Action: Site Screening recommended (EV)
Further Action: 0
Comments: Not reported

Action ID: 9425
Region: Northwestern Region
Complete Date: 05/18/2004
Rank Value: 84
Cleanup Flag: False
Created Date: 05/18/2004
Decode for AgencyID: Department of Environmental Quality
Decode for RegionID: Northwest Region
Category: Remedial Action
Action Code Flag: False
Action: SITE EVALUATION
Further Action: Medium
Comments: Not reported

Action ID: 9506
Region: Northwestern Region
Complete Date: 05/18/2004
Rank Value: 84
Cleanup Flag: False
Created Date: 05/18/2004
Decode for AgencyID: Department of Environmental Quality
Decode for RegionID: Northwest Region
Category: Remedial Action
Action Code Flag: False
Action: Site Investigation recommended (SI)
Further Action: Medium
Comments: Not reported

Action ID: 9498
Region: Northwestern Region
Complete Date: 05/18/2004
Rank Value: Not reported
Cleanup Flag: False
Created Date: 05/18/2004
Decode for AgencyID: Department of Environmental Quality
Decode for RegionID: Northwest Region
Category: Listing Action
Action Code Flag: False
Action: Proposal for Confirmed Release List recommended
Further Action: 0
Comments: Not reported

Action ID: 9465

PROMETHEUS PROPERTY - SOUTH WATERFRONT (Continued) **S106497223**

Region: Northwestern Region
Complete Date: 08/09/2005
Rank Value: Not reported
Cleanup Flag: False
Created Date: 08/09/2005
Decode for AgencyID: Department of Environmental Quality
Decode for RegionID: Northwest Region
Category: Listing Action
Action Code Flag: False
Action: Facility proposed for Confirmed Release List
Further Action: 0
Comments: Not reported

Action ID: 9437
Region: Northwestern Region
Complete Date: 10/24/2005
Rank Value: Not reported
Cleanup Flag: False
Created Date: 10/24/2005
Decode for AgencyID: Department of Environmental Quality
Decode for RegionID: Northwest Region
Category: Listing Action
Action Code Flag: False
Action: Listing Review completed
Further Action: 0
Comments: Not reported

Action ID: 9438
Region: Northwestern Region
Complete Date: 11/01/2005
Rank Value: Not reported
Cleanup Flag: False
Created Date: 11/01/2005
Decode for AgencyID: Department of Environmental Quality
Decode for RegionID: Northwest Region
Category: Listing Action
Action Code Flag: False
Action: Facility placed on Confirmed Release List
Further Action: 0
Comments: Not reported

Action ID: 9456
Region: 0
Complete Date: 05/19/2020
Rank Value: Not reported
Cleanup Flag: False
Created Date: 10/02/2019
Decode for AgencyID: Department of Environmental Quality
Decode for RegionID: Not reported
Category: Remedial Action
Action Code Flag: False
Action: BASIC PRELIMINARY ASSESSEMENT
Further Action: 0
Comments: Not reported

Action ID: 9443
Region: Northwestern Region

PROMETHEUS PROPERTY - SOUTH WATERFRONT (Continued) **S106497223**

Complete Date: 05/19/2020
Rank Value: Not reported
Cleanup Flag: False
Created Date: 05/19/2020
Decode for AgencyID: Department of Environmental Quality
Decode for RegionID: Northwest Region
Category: Remedial Action
Action Code Flag: False
Action: NO FURTHER STATE ACTION REQUIRED
Further Action: 0
Comments: Not reported

Operations:
Operation Id: 134844
Operation Status: Active
Common Name: North Landing
Yrs of Operation: Estimated as 1930 - 1989
Comments: Formerly an asphalt plant
Updated Date: 11/03/2003
Updated By: JWAGGY
Decode for OpstatID: Active

VCS:
Name: PROMETHEUS PROPERTY - SOUTH WATERFRONT
Address: EAST OF SW BOND AVE BTWN LANE & LOWELL STS.
City,State,Zip: PORTLAND, OR 97239
ECS Site ID: 4007
Facility Size: 9.83 acres
Action: Site Investigation recommended (SI)
Start Date: 02/04/2016
End Date: 02/04/2016
Program: VCP
Latitude: 45.4943
Longitude: -122.6702
Primary Action Flag: False
Investigation Code: NFA
IC EC: Not reported
Region: Not reported

Name: PROMETHEUS PROPERTY - SOUTH WATERFRONT
Address: EAST OF SW BOND AVE BTWN LANE & LOWELL STS.
City,State,Zip: PORTLAND, OR 97239
ECS Site ID: 4007
Facility Size: 9.83 acres
Action: NO FURTHER STATE ACTION REQUIRED
Start Date: 05/19/2020
End Date: 05/19/2020
Program: VCP
Latitude: 45.4943
Longitude: -122.6702
Primary Action Flag: True
Investigation Code: NFA
IC EC: Not reported
Region: Not reported

555 WNW 1/2-1 0.946 mi. 4994 ft. | **INNVENTURES**
2115 SW RIVER PARKWAY
PORTLAND, OR 97201

OR ECSI **1006867151**
OR VCP **N/A**
OR BROWNFIELDS
FINDS
OR NPDES

Relative: Lower

Actual: 35 ft.

ECSI:

Name:	INNVENTURES
Address:	2115 SW RIVER PARKWAY
City,State,Zip:	PORTLAND, OR 97201
State ID Number:	2232
Brown ID:	Brownfield Site - Assistance From Other Public Agencies
Study Area:	False
Region ID:	2
Legislatve ID:	831
Investigation:	No Further Action
FACA ID:	33720
Further Action:	0
Lat/Long (dms):	45 30 23.00 / -122 40 22.40
County Code:	26.00
Score Value:	Not reported
Cerclis ID:	Not reported
Township Coord.:	1.00
Township Zone:	S
Range Coord:	1.00
Range Zone:	E
Section Coord:	3
Qtr Section:	Not reported
Tax Lots:	Not reported
Size:	1.4 acres
NPL:	False
Orphan:	False
Updated By:	GWISTAR
Update Date:	10/24/2005
Created Date:	07/15/1998
Decode For RegionID:	Northwest Region
Decode For BrownID:	Brownfield Site - Assistance from Other Public Agencies
Decode For Furtheract:	Not reported
Decode For Investstat:	No Further Action
Decode For Legislative:	Owner, operator or other party under agreement, order or consent decree under ORS 465.200 or 465.420

Alias Name: South Waterfront Redevelopment - Lot 5
Alias Name: Portland Development Commission (PDC) - Lot 5
Alias Name: Residence Inn
Alias Name: Downtown Riverplace

Hazardous Release:

Substance ID.:	121989
Haz Release ID:	381830
Qty Released:	unknown
Date Released:	unknown
Update Date:	09/11/1998
Update By:	Not reported
Substance Code:	ECD200
Substance Name:	OIL OR FUEL RELATED COMPOUNDS
Substance Abbrev.:	Not reported
Substance Category ID:	8532
Substance Category:	Petroleum Related Releases for OSPIRG Report
Category Level:	Not reported
Created By:	Not reported

INNVENTURES (Continued) **1006867151**

Created Date: 12/17/2002
Substance Category ID: 8532
Substance Category: Petroleum Related Releases for OSPIRG Report
Category Level: Not reported
Created By: Not reported
Created Date: 12/17/2002
Sampling Result ID: 340255
Feature Id: Not reported
Hazard Release Id: 381830
Medium: 703
Substance Abbrev.: Not reported
Unit Code: Not reported
Observation: False
Owner Operator: False
Lab Data: True
Sample Depth: 11 ft bgs
Start Date: 01/19/1998
End Date: Not reported
Min Concentration: Not reported
Max Concentration: Not reported
Sample Comment: 3,600 mg/kg
Last Update By: jmw
Update Date: 11/09/1998
Decode for MediumID: Soil

Substance ID.: 121983
Haz Release ID: 381831
Qty Released: unknown
Date Released: unknown
Update Date: 09/11/1998
Update By: Not reported
Substance Code: ECD173
Substance Name: GASOLINE
Substance Abbrev.: Not reported
Substance Category ID: 8530
Substance Category: Petroleum Related Releases for OSPIRG Report
Category Level: Not reported
Created By: Not reported
Created Date: 12/17/2002
Substance Category ID: 8530
Substance Category: Petroleum Related Releases for OSPIRG Report
Category Level: Not reported
Created By: Not reported
Created Date: 12/17/2002
Sampling Result ID: 340256
Feature Id: Not reported
Hazard Release Id: 381831
Medium: 703
Substance Abbrev.: Not reported
Unit Code: Not reported
Observation: False
Owner Operator: False
Lab Data: True
Sample Depth: 11 ft bgs
Start Date: 01/19/1998
End Date: Not reported
Min Concentration: Not reported

INNVENTURES (Continued) **1006867151**

Max Concentration: Not reported
Sample Comment: 4,800 mg/kg
Last Update By: jmw
Update Date: 11/09/1998
Decode for MediumID: Soil

Substance ID.: 121982
Haz Release ID: 381832
Qty Released: unknown
Date Released: unknown
Update Date: 09/11/1998
Update By: Not reported
Substance Code: ECD169
Substance Name: DIESEL - FUEL OIL
Substance Abbrev.: Not reported
Substance Category ID: 8529
Substance Category: Petroleum Related Releases for OSPIRG Report
Category Level: Not reported
Created By: Not reported
Created Date: 12/17/2002
Substance Category ID: 8529
Substance Category: Petroleum Related Releases for OSPIRG Report
Category Level: Not reported
Created By: Not reported
Created Date: 12/17/2002
Sampling Result ID: 340257
Feature Id: Not reported
Hazard Release Id: 381832
Medium: 703
Substance Abbrev.: Not reported
Unit Code: Not reported
Observation: False
Owner Operator: False
Lab Data: True
Sample Depth: 4 ft bgs
Start Date: 12/29/1997
End Date: Not reported
Min Concentration: Not reported
Max Concentration: Not reported
Sample Comment: 190 mg/kg
Last Update By: jmw
Update Date: 11/09/1998
Decode for MediumID: Soil

Substance ID.: 121462
Haz Release ID: 381833
Qty Released: unknown
Date Released: unknown
Update Date: 09/11/1998
Update By: Not reported
Substance Code: 56-55-3
Substance Name: BENZO(a)ANTHRACENE
Substance Abbrev.: Not reported
Substance Category ID: 8475
Substance Category: Semi-volatiles
Category Level: Not reported
Created By: Not reported

INNVENTURES (Continued) **1006867151**

Created Date: 12/17/2002
Substance Category ID: 8475
Substance Category: Semi-volatiles
Category Level: Not reported
Created By: Not reported
Created Date: 12/17/2002
Substance Alias ID: 318790
Sub Alias Name: BENZ(a)ANTHRACENE
Substance Alias ID: 318791
Sub Alias Name: BENZANTHRACENE,1,2-
Substance Alias ID: 318792
Sub Alias Name: BENZANTHRENE
Substance Alias ID: 318793
Sub Alias Name: BENZOANTHRACENE
Substance Alias ID: 318794
Sub Alias Name: BENZPHENANTHRENE,2,3-
Substance Alias ID: 318795
Sub Alias Name: NAPHTHANTHRACENE
Substance Alias ID: 318796
Sub Alias Name: TETRAPHENE
Sampling Result ID: 340258
Feature Id: Not reported
Hazard Release Id: 381833
Medium: 703
Substance Abbrev.: Not reported
Unit Code: Not reported
Observation: False
Owner Operator: False
Lab Data: True
Sample Depth: 1.5 bgs
Start Date: 12/29/1997
End Date: Not reported
Min Concentration: Not reported
Max Concentration: Not reported
Sample Comment: 8.4 mg/kg
Last Update By: jmw
Update Date: 11/09/1998
Decode for MediumID: Soil

Substance ID.: 121210
Haz Release ID: 381834
Qty Released: unknown
Date Released: unknown
Update Date: 09/11/1998
Update By: Not reported
Substance Code: 218-01-9
Substance Name: CHRYSENE
Substance Abbrev.: Not reported
Substance Category ID: 8481
Substance Category: Semi-volatiles
Category Level: Not reported
Created By: Not reported
Created Date: 12/17/2002
Substance Category ID: 8481
Substance Category: Semi-volatiles
Category Level: Not reported
Created By: Not reported

INNVENTURES (Continued) **1006867151**

Created Date: 12/17/2002
Substance Alias ID: 317438
Sub Alias Name: BENZ(a)PHENANTHRENE
Substance Alias ID: 317439
Sub Alias Name: BENZPHENANTHRENE,1,2-
Substance Alias ID: 317440
Sub Alias Name: DIBENZONAPHTHALENE,1,2,5,6-
Sampling Result ID: 340259
Feature Id: Not reported
Hazard Release Id: 381834
Medium: 703
Substance Abbrev.: Not reported
Unit Code: Not reported
Observation: False
Owner Operator: False
Lab Data: True
Sample Depth: 1.5 ft bgs
Start Date: 12/29/1997
End Date: Not reported
Min Concentration: Not reported
Max Concentration: Not reported
Sample Comment: 6.98 mg/kg
Last Update By: jmw
Update Date: 11/09/1998
Decode for MediumID: Soil

Substance ID.: 121192
Haz Release ID: 381835
Qty Released: unknown
Date Released: unknown
Update Date: 09/11/1998
Update By: Not reported
Substance Code: 205-99-2
Substance Name: BENZO(b)FLUORANTHENE
Substance Abbrev.: Not reported
Substance Category ID: 8477
Substance Category: Semi-volatiles
Category Level: Not reported
Created By: Not reported
Created Date: 12/17/2002
Substance Category ID: 8477
Substance Category: Semi-volatiles
Category Level: Not reported
Created By: Not reported
Created Date: 12/17/2002
Substance Alias ID: 317390
Sub Alias Name: B(b)F
Substance Alias ID: 317391
Sub Alias Name: BENZ(e)ACEPHENANTHRYLENE
Substance Alias ID: 317392
Sub Alias Name: BENZFLUORANTHENE,3,4-
Substance Alias ID: 317393
Sub Alias Name: BENZOFLUORANTHENE,2,3-
Substance Alias ID: 317394
Sub Alias Name: BENZOFLUORANTHENE,3,4-
Sampling Result ID: 340260
Feature Id: Not reported

INNVENTURES (Continued) **1006867151**

Hazard Release Id: 381835
Medium: 703
Substance Abbrev.: Not reported
Unit Code: Not reported
Observation: False
Owner Operator: False
Lab Data: True
Sample Depth: 13.0 ft bgs
Start Date: 12/29/1997
End Date: Not reported
Min Concentration: Not reported
Max Concentration: Not reported
Sample Comment: 8.5 mg/kg
Last Update By: jmw
Update Date: 11/09/1998
Decode for MediumID: Soil

Substance ID.: 121415
Haz Release ID: 381836
Qty Released: unknown
Date Released: unknown
Update Date: 09/11/1998
Update By: Not reported
Substance Code: 53-70-3
Substance Name: DIBENZO(a,h)ANTHRACENE
Substance Abbrev.: Not reported
Substance Category ID: 8499
Substance Category: Semi-volatiles
Category Level: Not reported
Created By: Not reported
Created Date: 12/17/2002
Substance Category ID: 8499
Substance Category: Semi-volatiles
Category Level: Not reported
Created By: Not reported
Created Date: 12/17/2002
Substance Alias ID: 318667
Sub Alias Name: DB(a,h)A
Substance Alias ID: 318668
Sub Alias Name: DIBENZ(a,h)ANTHRACENE
Substance Alias ID: 318669
Sub Alias Name: DIBENZANTHRACENE,1,2-5,6-
Substance Alias ID: 318670
Sub Alias Name: DIBENZANTHRACENE,1,2:5,6-
Sampling Result ID: 340261
Feature Id: Not reported
Hazard Release Id: 381836
Medium: 703
Substance Abbrev.: Not reported
Unit Code: Not reported
Observation: False
Owner Operator: False
Lab Data: True
Sample Depth: 13 ft bgs
Start Date: 12/29/1997
End Date: Not reported
Min Concentration: Not reported

INNVENTURES (Continued) **1006867151**

Max Concentration: Not reported
Sample Comment: 3.7 mg/kg
Last Update By: jmw
Update Date: 11/09/1998
Decode for MediumID: Soil

Substance ID.: 121374
Haz Release ID: 381837
Qty Released: unknown
Date Released: unknown
Update Date: 09/11/1998
Update By: Not reported
Substance Code: 50-32-8
Substance Name: BENZO(a)PYRENE
Substance Abbrev.: Not reported
Substance Category ID: 8476
Substance Category: Semi-volatiles
Category Level: Not reported
Created By: Not reported
Created Date: 12/17/2002
Substance Category ID: 8476
Substance Category: Semi-volatiles
Category Level: Not reported
Created By: Not reported
Created Date: 12/17/2002
Substance Alias ID: 318559
Sub Alias Name: B(a)P
Substance Alias ID: 318560
Sub Alias Name: BENZOPYRENE,3,4-
Substance Alias ID: 318561
Sub Alias Name: BENZPYRENE,3,4-
Substance Alias ID: 318562
Sub Alias Name: BP
Sampling Result ID: 340262
Feature Id: Not reported
Hazard Release Id: 381837
Medium: 703
Substance Abbrev.: Not reported
Unit Code: Not reported
Observation: False
Owner Operator: False
Lab Data: True
Sample Depth: 4 ft bgs
Start Date: 12/27/1997
End Date: Not reported
Min Concentration: Not reported
Max Concentration: Not reported
Sample Comment: 3.6 mg/kg
Last Update By: jmw
Update Date: 11/09/1998
Decode for MediumID: Soil

Substance ID.: 121196
Haz Release ID: 381838
Qty Released: unknown
Date Released: unknown
Update Date: 09/11/1998

INNVENTURES (Continued) **1006867151**

Update By: Not reported
Substance Code: 207-08-9
Substance Name: BENZO(k)FLUORANTHENE
Substance Abbrev.: Not reported
Substance Category ID: 8478
Substance Category: Semi-volatiles
Category Level: Not reported
Created By: Not reported
Created Date: 12/17/2002
Substance Category ID: 8478
Substance Category: Semi-volatiles
Category Level: Not reported
Created By: Not reported
Created Date: 12/17/2002
Substance Alias ID: 317400
Sub Alias Name: B(k)F
Substance Alias ID: 317401
Sub Alias Name: BENZOFLUORANTHENE,11,12-
Sampling Result ID: 340263
Feature Id: Not reported
Hazard Release Id: 381838
Medium: 703
Substance Abbrev.: Not reported
Unit Code: Not reported
Observation: False
Owner Operator: False
Lab Data: True
Sample Depth: 14 ft bgs
Start Date: 03/19/1998
End Date: Not reported
Min Concentration: Not reported
Max Concentration: Not reported
Sample Comment: 2.7 mg/kg
Last Update By: jmw
Update Date: 11/09/1998
Decode for MediumID: Soil

Substance ID.: 121176
Haz Release ID: 381839
Qty Released: unknown
Date Released: unknown
Update Date: 09/11/1998
Update By: Not reported
Substance Code: 193-39-5
Substance Name: INDENO(1,2,3-cd)PYRENE
Substance Abbrev.: Not reported
Substance Category ID: 8493
Substance Category: Semi-volatiles
Category Level: Not reported
Created By: Not reported
Created Date: 12/17/2002
Substance Category ID: 8493
Substance Category: Semi-volatiles
Category Level: Not reported
Created By: Not reported
Created Date: 12/17/2002
Substance Alias ID: 317339

INNVENTURES (Continued) **1006867151**

Sub Alias Name: PHENYLENEPYRENE,2,3-
Substance Alias ID: 317340
Sub Alias Name: PHENYLENEPYRENE,o-
Sampling Result ID: 340264
Feature Id: Not reported
Hazard Release Id: 381839
Medium: 703
Substance Abbrev.: Not reported
Unit Code: Not reported
Observation: False
Owner Operator: False
Lab Data: True
Sample Depth: 14 ft bgs
Start Date: 03/19/1998
End Date: Not reported
Min Concentration: Not reported
Max Concentration: Not reported
Sample Comment: 3.5 mg/kg
Last Update By: jmw
Update Date: 11/09/1998
Decode for MediumID: Soil

Narrative:
NARR ID: 5737764
NARR Code: Contamination
Created By: Not reported
Created Date: 12/17/2002
Updated By: Not reported
Updated Date: 12/17/2002
Decode for NarcdID: Contamination
NARR Comments: (10/1/2001 TER/VCP) For most of its history, the site was used for storage. In the first half of the 20th century, the Portland Lumber Company stored lumber piles on the site. From the late 1950s through the 1970s, scrap steel from the neighboring Schnitzer property (ECSI #875) was stockpiled on-site. Finally, between 1994 and 1995, petroleum-contaminated soils were stockpiled on-site during construction of Moody Avenue. In September 1997, PDC (the Portland Development Commission), which had acquired the site, conducted a Phase I Environmental Site Assessment at the site. Additional site characterization and a Preliminary Endangerment Assessment were completed in May 1998. The additional site characterization included soil borings, test pits, and GeoProbe holes. The studies identified petroleum hydrocarbons, polynuclear aromatic hydrocarbons (PAHs), and heavy metals in the soil. Approximately 30 cubic yards of contaminated soil were removed from the site. PDC PDC also applied to DEQ's Voluntary Cleanup Program (VCP) in June 1998 for review and oversight of its investigation. (This site was originally designated as Lot #5 of the South Waterfront Redevelopment Area. See ECSI #602 for more information.)

NARR ID: 5737765
NARR Code: Data Sources
Created By: Not reported
Created Date: 12/17/2002
Updated By: Not reported
Updated Date: 12/17/2002
Decode for NarcdID: Data Sources
NARR Comments: Phase I Environmental Site Assessment (9/97). Site Characterization,

INNVENTURES (Continued) **1006867151**

Preliminary Endangerment Assessment and Hot Spot Removal (5/98). Remedial Investigation (1/00). Soil Management Plan (1/00).

NARR ID: 5737766
NARR Code: Hazardous Substance/Waste Types
Created By: Not reported
Created Date: 12/17/2002
Updated By: Not reported
Updated Date: 12/17/2002
Decode for NarcdID: Hazardous Substance/Waste Types
NARR Comments: Diesel and heavy-oil-range petroleum hydrocarbons; carcinogenic and noncarcinogenic PAHs; metals, primarily lead.

NARR ID: 5737767
NARR Code: Site Location
Created By: Not reported
Created Date: 12/17/2002
Updated By: GWISTAR
Updated Date: 09/05/2003
Decode for NarcdID: Site Location
NARR Comments: SW River Parkway & Moody Ave.

NARR ID: 5737768
NARR Code: Manner of Release
Created By: Not reported
Created Date: 12/17/2002
Updated By: Not reported
Updated Date: 12/17/2002
Decode for NarcdID: Manner of Release
NARR Comments: Past operations of the Portland Lumber Company and Schnitzer may have resulted in petroleum releases. Undocumented fill material may contain contaminants.

NARR ID: 5737769
NARR Code: Pathways Other Hazards
Created By: Not reported
Created Date: 12/17/2002
Updated By: Not reported
Updated Date: 12/17/2002
Decode for NarcdID: Pathways & Other Hazards
NARR Comments: The site is bordered by the Marquam Bridge to the south and the Willamette River to the east. The RiverPlace development to the north and west is a mix of commercial and high-density residential properties. Groundwater has not been significantly impacted, and the hotel serves as a cap for the remaining contaminated soil.

NARR ID: 5737770
NARR Code: Remedial Action
Created By: Not reported
Created Date: 12/17/2002
Updated By: Not reported
Updated Date: 12/17/2002
Decode for NarcdID: Remedial Action
NARR Comments: (10/1/2001 TER/VCP) The PDC began work on a remedial investigation at the site in September 1998. As part of this investigation, three monitoring wells were installed at the site. In November 1999, InnVentures, doing business as Portland Riverplace LLP, signed a

INNVENTURES (Continued) **1006867151**

Prospective Purchaser Agreement (PPA) with DEQ. InnVentures agreed to purchase the site, complete the investigation and cleanup, distribute approximately $1 million to the City of Portland for park development, and construct a 250+ room Residence Inn by Marriott at the site. In return, DEQ would limit InnVentures' future liability for pre-existing contamination at the site. The PDC completed a draft Remedial Investigation report for the site in January 2000. DEQ determined that no additional cleanup was necessary, because groundwater was not significantly impacted, and the proposed hotel would serve as a cap for the remaining soil contamination. After ensuring that soil removed from the site during construction was properly managed and disposed of (the hotel was completed in June 2001), DEQ issued a No Further Action (NFA) letter for the site in September 2001.

Administrative Action:
Action ID: 9484
Region: Northwestern Region
Complete Date: 09/11/2001
Rank Value: 0
Cleanup Flag: False
Created Date: 12/17/2002
Decode for AgencyID: Department of Environmental Quality
Decode for RegionID: Northwest Region
Category: Remedial Action
Action Code Flag: False
Action: REMEDIAL INVESTIGATION
Further Action: Not reported
Comments: Not reported

Action ID: 9498
Region: Northwestern Region
Complete Date: 11/03/1998
Rank Value: 0
Cleanup Flag: False
Created Date: 12/17/2002
Decode for AgencyID: Department of Environmental Quality
Decode for RegionID: Northwest Region
Category: Listing Action
Action Code Flag: False
Action: Proposal for Confirmed Release List recommended
Further Action: Not reported
Comments: Not reported

Action ID: 9499
Region: Northwestern Region
Complete Date: 11/03/1998
Rank Value: 0
Cleanup Flag: False
Created Date: 12/17/2002
Decode for AgencyID: Department of Environmental Quality
Decode for RegionID: Northwest Region
Category: Listing Action
Action Code Flag: False
Action: Proposal for Inventory recommended
Further Action: Not reported
Comments: Not reported

INNVENTURES (Continued) **1006867151**

Action ID: 9465
Region: Northwestern Region
Complete Date: 11/19/1998
Rank Value: 0
Cleanup Flag: False
Created Date: 12/17/2002
Decode for AgencyID: Department of Environmental Quality
Decode for RegionID: Northwest Region
Category: Listing Action
Action Code Flag: False
Action: Facility proposed for Confirmed Release List
Further Action: Not reported
Comments: Not reported

Action ID: 9467
Region: Northwestern Region
Complete Date: 11/19/1998
Rank Value: 0
Cleanup Flag: False
Created Date: 12/17/2002
Decode for AgencyID: Department of Environmental Quality
Decode for RegionID: Northwest Region
Category: Listing Action
Action Code Flag: False
Action: Facility proposed for Inventory
Further Action: Not reported
Comments: Not reported

Action ID: 9438
Region: Headquarters
Complete Date: 02/19/1999
Rank Value: 0
Cleanup Flag: False
Created Date: 12/17/2002
Decode for AgencyID: Department of Environmental Quality
Decode for RegionID: Headquarters
Category: Listing Action
Action Code Flag: False
Action: Facility placed on Confirmed Release List
Further Action: Not reported
Comments: Not reported

Action ID: 9439
Region: Headquarters
Complete Date: 02/19/1999
Rank Value: 0
Cleanup Flag: False
Created Date: 12/17/2002
Decode for AgencyID: Department of Environmental Quality
Decode for RegionID: Headquarters
Category: Listing Action
Action Code Flag: False
Action: Facility placed on Inventory
Further Action: Not reported
Comments: Not reported

Action ID: 9424

INNVENTURES (Continued) **1006867151**

Region: Northwestern Region
Complete Date: Not reported
Rank Value: 0
Cleanup Flag: False
Created Date: 12/17/2002
Decode for AgencyID: Department of Environmental Quality
Decode for RegionID: Northwest Region
Category: Administrative Action
Action Code Flag: False
Action: Site added to database
Further Action: Not reported
Comments: Not reported

Action ID: 9519
Region: Northwestern Region
Complete Date: 06/24/1998
Rank Value: 0
Cleanup Flag: False
Created Date: 12/17/2002
Decode for AgencyID: Department of Environmental Quality
Decode for RegionID: Northwest Region
Category: Remedial Action
Action Code Flag: False
Action: VCS Waiting List
Further Action: Not reported
Comments: Not reported

Action ID: 9425
Region: Northwestern Region
Complete Date: 09/10/1998
Rank Value: 0
Cleanup Flag: False
Created Date: 12/17/2002
Decode for AgencyID: Department of Environmental Quality
Decode for RegionID: Northwest Region
Category: Remedial Action
Action Code Flag: False
Action: SITE EVALUATION
Further Action: Not reported
Comments: Not reported

Action ID: 9459
Region: Northwestern Region
Complete Date: 09/10/1998
Rank Value: 0
Cleanup Flag: False
Created Date: 12/17/2002
Decode for AgencyID: Department of Environmental Quality
Decode for RegionID: Northwest Region
Category: Remedial Action
Action Code Flag: False
Action: PRELIMINARY ASSESSMENT EQUIVALENT
Further Action: Not reported
Comments: Not reported

Action ID: 9442
Region: Northwestern Region

INNVENTURES (Continued) **1006867151**

Complete Date: 09/09/1998
Rank Value: 0
Cleanup Flag: False
Created Date: 12/17/2002
Decode for AgencyID: Department of Environmental Quality
Decode for RegionID: Northwest Region
Category: Remedial Action
Action Code Flag: False
Action: NEGOTIATIONS
Further Action: Not reported
Comments: Not reported

Action ID: 9440
Region: Northwestern Region
Complete Date: 09/10/1998
Rank Value: 0
Cleanup Flag: False
Created Date: 12/17/2002
Decode for AgencyID: Department of Environmental Quality
Decode for RegionID: Northwest Region
Category: Remedial Action
Action Code Flag: False
Action: Letter Agreement
Further Action: Not reported
Comments: Not reported

Action ID: 9437
Region: Northwestern Region
Complete Date: 11/02/1998
Rank Value: 0
Cleanup Flag: False
Created Date: 12/17/2002
Decode for AgencyID: Department of Environmental Quality
Decode for RegionID: Northwest Region
Category: Listing Action
Action Code Flag: False
Action: Listing Review completed
Further Action: Not reported
Comments: Not reported

Action ID: 9464
Region: Headquarters
Complete Date: 01/16/1999
Rank Value: 0
Cleanup Flag: False
Created Date: 12/17/2002
Decode for AgencyID: Department of Environmental Quality
Decode for RegionID: Headquarters
Category: Remedial Action
Action Code Flag: False
Action: Prospective Purchaser Agreement
Further Action: 0
Comments: Not reported

Action ID: 9443
Region: Northwestern Region
Complete Date: 09/11/2001

INNVENTURES (Continued) **1006867151**

Rank Value: 0
Cleanup Flag: False
Created Date: 12/17/2002
Decode for AgencyID: Department of Environmental Quality
Decode for RegionID: Northwest Region
Category: Remedial Action
Action Code Flag: False
Action: NO FURTHER STATE ACTION REQUIRED
Further Action: Not reported
Comments: Not reported

Action ID: 9417
Region: Headquarters
Complete Date: 01/10/2002
Rank Value: 0
Cleanup Flag: False
Created Date: 12/17/2002
Decode for AgencyID: Department of Environmental Quality
Decode for RegionID: Headquarters
Category: Listing Action
Action Code Flag: False
Action: Facility delisted from Confirmed Release List
Further Action: Not reported
Comments: Not reported

Action ID: 9418
Region: Headquarters
Complete Date: 01/10/2002
Rank Value: 0
Cleanup Flag: False
Created Date: 12/17/2002
Decode for AgencyID: Department of Environmental Quality
Decode for RegionID: Headquarters
Category: Listing Action
Action Code Flag: False
Action: Facility delisted from Inventory List
Further Action: Not reported
Comments: Not reported

Operations:
Operation Id: 133456
Operation Status: Active
Common Name: Residence Inn Ptld. Downtown Riverplace
Yrs of Operation: June 2001 to present
Comments: hotel
Updated Date: 08/14/2002
Updated By: kpd
Decode for OpstatID: Active
Operations SIC Id: 197946
SIC Code: 7011
Created By: Not reported
Created Date: 12/17/2002

VCS:
Name: INNVENTURES
Address: 2115 SW RIVER PARKWAY
City,State,Zip: PORTLAND, OR 97201

INNVENTURES (Continued) **1006867151**

ECS Site ID:	2232
Facility Size:	1.4 acres
Action:	Site added to database
Start Date:	07/15/1998
End Date:	Not reported
Program:	VCS
Latitude:	45.5064
Longitude:	-122.6729
Primary Action Flag:	False
Investigation Code:	NFA
IC EC:	Not reported
Region:	Not reported

Name:	INNVENTURES
Address:	2115 SW RIVER PARKWAY
City,State,Zip:	PORTLAND, OR 97201
ECS Site ID:	2232
Facility Size:	1.4 acres
Action:	SITE EVALUATION
Start Date:	07/16/1998
End Date:	09/10/1998
Program:	VCS
Latitude:	45.5064
Longitude:	-122.6729
Primary Action Flag:	False
Investigation Code:	NFA
IC EC:	Not reported
Region:	Not reported

Name:	INNVENTURES
Address:	2115 SW RIVER PARKWAY
City,State,Zip:	PORTLAND, OR 97201
ECS Site ID:	2232
Facility Size:	1.4 acres
Action:	Listing Review completed
Start Date:	11/02/1998
End Date:	11/02/1998
Program:	VCS
Latitude:	45.5064
Longitude:	-122.6729
Primary Action Flag:	False
Investigation Code:	NFA
IC EC:	Not reported
Region:	Not reported

Name:	INNVENTURES
Address:	2115 SW RIVER PARKWAY
City,State,Zip:	PORTLAND, OR 97201
ECS Site ID:	2232
Facility Size:	1.4 acres
Action:	Letter Agreement
Start Date:	09/10/1998
End Date:	09/10/1998
Program:	VCS
Latitude:	45.5064
Longitude:	-122.6729
Primary Action Flag:	False

INNVENTURES (Continued) **1006867151**

Investigation Code: NFA
IC EC: Not reported
Region: Not reported

Name: INNVENTURES
Address: 2115 SW RIVER PARKWAY
City,State,Zip: PORTLAND, OR 97201
ECS Site ID: 2232
Facility Size: 1.4 acres
Action: NEGOTIATIONS
Start Date: 06/25/1998
End Date: 09/09/1998
Program: VCS
Latitude: 45.5064
Longitude: -122.6729
Primary Action Flag: False
Investigation Code: NFA
IC EC: Not reported
Region: Not reported

Name: INNVENTURES
Address: 2115 SW RIVER PARKWAY
City,State,Zip: PORTLAND, OR 97201
ECS Site ID: 2232
Facility Size: 1.4 acres
Action: PRELIMINARY ASSESSMENT EQUIVALENT
Start Date: 07/16/1998
End Date: 09/10/1998
Program: VCS
Latitude: 45.5064
Longitude: -122.6729
Primary Action Flag: False
Investigation Code: NFA
IC EC: Not reported
Region: Not reported

Name: INNVENTURES
Address: 2115 SW RIVER PARKWAY
City,State,Zip: PORTLAND, OR 97201
ECS Site ID: 2232
Facility Size: 1.4 acres
Action: Facility proposed for Confirmed Release List
Start Date: 11/19/1998
End Date: 11/19/1998
Program: VCS
Latitude: 45.5064
Longitude: -122.6729
Primary Action Flag: False
Investigation Code: NFA
IC EC: Not reported
Region: Not reported

Name: INNVENTURES
Address: 2115 SW RIVER PARKWAY
City,State,Zip: PORTLAND, OR 97201
ECS Site ID: 2232
Facility Size: 1.4 acres

INNVENTURES (Continued) **1006867151**

Action:	Facility proposed for Inventory
Start Date:	11/19/1998
End Date:	11/19/1998
Program:	VCS
Latitude:	45.5064
Longitude:	-122.6729
Primary Action Flag:	False
Investigation Code:	NFA
IC EC:	Not reported
Region:	Not reported

Name:	INNVENTURES
Address:	2115 SW RIVER PARKWAY
City,State,Zip:	PORTLAND, OR 97201
ECS Site ID:	2232
Facility Size:	1.4 acres
Action:	REMEDIAL INVESTIGATION
Start Date:	09/11/1998
End Date:	09/11/2001
Program:	VCS
Latitude:	45.5064
Longitude:	-122.6729
Primary Action Flag:	False
Investigation Code:	NFA
IC EC:	Not reported
Region:	Not reported

Name:	INNVENTURES
Address:	2115 SW RIVER PARKWAY
City,State,Zip:	PORTLAND, OR 97201
ECS Site ID:	2232
Facility Size:	1.4 acres
Action:	Proposal for Confirmed Release List recommended
Start Date:	11/03/1998
End Date:	11/03/1998
Program:	VCS
Latitude:	45.5064
Longitude:	-122.6729
Primary Action Flag:	False
Investigation Code:	NFA
IC EC:	Not reported
Region:	Not reported

Name:	INNVENTURES
Address:	2115 SW RIVER PARKWAY
City,State,Zip:	PORTLAND, OR 97201
ECS Site ID:	2232
Facility Size:	1.4 acres
Action:	Proposal for Inventory recommended
Start Date:	11/03/1998
End Date:	11/03/1998
Program:	VCS
Latitude:	45.5064
Longitude:	-122.6729
Primary Action Flag:	False
Investigation Code:	NFA
IC EC:	Not reported

INNVENTURES (Continued) **1006867151**

Region: Not reported

Name: INNVENTURES
Address: 2115 SW RIVER PARKWAY
City,State,Zip: PORTLAND, OR 97201
ECS Site ID: 2232
Facility Size: 1.4 acres
Action: VCS Waiting List
Start Date: 06/24/1998
End Date: 06/24/1998
Program: VCS
Latitude: 45.5064
Longitude: -122.6729
Primary Action Flag: False
Investigation Code: NFA
IC EC: Not reported
Region: Not reported

Name: INNVENTURES
Address: 2115 SW RIVER PARKWAY
City,State,Zip: PORTLAND, OR 97201
ECS Site ID: 2232
Facility Size: 1.4 acres
Action: NO FURTHER STATE ACTION REQUIRED
Start Date: 09/11/2001
End Date: 09/11/2001
Program: VCS
Latitude: 45.5064
Longitude: -122.6729
Primary Action Flag: True
Investigation Code: NFA
IC EC: Not reported
Region: Not reported

Name: INNVENTURES
Address: 2115 SW RIVER PKWY
City,State,Zip: PORTLAND, OR 97201
ECS Site ID: 2232
Facility Size: 1.4
Action: Completed ICP or VCP Cost Recovery Agreement
Start Date: Not reported
End Date: 9/10/1998
Program: Not reported
Latitude: Not reported
Longitude: Not reported
Primary Action Flag: N
Investigation Code: Not reported
IC EC: Not reported
Region: Not reported

Name: INNVENTURES
Address: 2115 SW RIVER PKWY
City,State,Zip: PORTLAND, OR 97201
ECS Site ID: 2232
Facility Size: 1.4
Action: Prospective Purchaser Agreement
Start Date: Not reported

INNVENTURES (Continued) **1006867151**

End Date: 6/18/1998
Program: Not reported
Latitude: Not reported
Longitude: Not reported
Primary Action Flag: N
Investigation Code: Not reported
IC EC: Not reported
Region: Not reported

OR BROWNFIELDS:
Name: INNVENTURES
Address: 2115 SW RIVER PARKWAY
City,State,Zip: PORTLAND, OR 97201
Geolocation Id: 33720
Status: NO FURTHER STATE ACTION REQUIRED
Brownfield: Not reported
Lat/Long: 45.5064 / -122.672

FINDS:
Registry ID: 110014300764

Click Here for FRS Facility Detail Report:

Environmental Interest/Information System:
The Oregon Department of Environmental Quality (DEQ) is a regulatory agency tasked with protecting the quality of Oregon's environment. DEQ uses a combination of technical assistance, inspections, and permitting to help public and private facilities and citizens understand and comply with state and federal environmental regulations.

Click this hyperlink while viewing on your computer to access additional FINDS: detail in the EDR Site Report.

NPDES:
Name: MARRIOTT RESIDENCE INN
Address: 2115 SW RIVER PKWY
City,State,Zip: PORTLAND, OR 97201
WQ File Nbr: 110826
Legal Name: CM COMPANY, INC., A CORPORATION OF IDAHO
Region: NWR
Pri SIC: 1522
Latitude: 45.5064
Longitude: -122.6729
Category: INDUSTRIAL
Permit Type: GEN15A
Permit Active: False
Permit Description: 1500-A
Expiration Date: 06/30/2005
EPA Number: ORG910048
UIC Facility: False
Admin Agent: NW Region Office
Last Action Date: 03/08/2001
Permit Writer: 781
Compliance Inspector: Not reported
DMR Reviewer: 781
Application Number: 989593

INNVENTURES (Continued) **1006867151**

Class:	MINOR
Start Date:	02/22/2000
Region Decode:	North West Region
Ownership:	PRIVATE
Permit Group:	NPDES General Permit - Industrial wastewater discharges
EPA Class:	MINOR
Permit Number:	16610
Facility RID:	Not reported
Address 2:	Not reported
Program Name:	Not reported
Type Name:	Not reported
Facility Abbr. Name:	Not reported
Comments:	Not reported
Program Identifier:	Not reported
Permit RID:	Not reported
Ref Group Name:	Not reported
Permittee Name:	Not reported
Permit Status:	Not reported

556
South
1/2-1
0.949 mi.
5013 ft.

UPRR - BROOKLYN YARD **OR ECSI S106114987**
5000 BLOCK SE MCLOUGHLIN BLVD. **OR VCP N/A**
PORTLAND, OR 97202

Relative:
Higher

Actual:
100 ft.

ECSI:

Name:	SUPERIOR CARTAGE
Address:	5000 BLOCK SE MCLOUGHLIN BLVD.
City,State,Zip:	PORTLAND, OR 97202
State ID Number:	4167
Brown ID:	0
Study Area:	False
Region ID:	2
Legislatve ID:	831
Investigation:	No Further Action
FACA ID:	85768
Further Action:	0
Lat/Long (dms):	45 29 37.00 / -122 38 46.00
County Code:	26.00
Score Value:	Not reported
Cerclis ID:	Not reported
Township Coord.:	1.00
Township Zone:	S
Range Coord:	1.00
Range Zone:	E
Section Coord:	14
Qtr Section:	Not reported
Tax Lots:	Not reported
Size:	Not reported
NPL:	False
Orphan:	False
Updated By:	JWAGGY
Update Date:	08/23/2004
Created Date:	06/01/2004
Decode For RegionID:	Northwest Region
Decode For BrownID:	Not reported
Decode For Furtheract:	Not reported
Decode For Investstat:	No Further Action

UPRR - BROOKLYN YARD (Continued) **S106114987**

Decode For Legislative: Owner, operator or other party under agreement, order or consent decree under ORS 465.200 or 465.420
Alias Name: Union Pacific Railroad Brooklyn Yard
Alias Name: UPRR

Narrative:
NARR ID: 5745069
NARR Code: Contamination
Created By: TENGLAN
Created Date: 06/01/2004
Updated By: JWAGGY
Updated Date: 08/23/2004
Decode for NarcdID: Contamination
NARR Comments: This site is located within the UPRR-Brooklyn Yard (ECSI # 2623), Please refer to the narrative for that site. (8/18/04 BS/ICP) Soil and groundwater samples, all collected in the immediate vicinity of the three former USTs, indicate that residual petroleum concentrations are below acceptable risk levels.

NARR ID: 5745346
NARR Code: Data Sources
Created By: JWAGGY
Created Date: 08/23/2004
Updated By: JWAGGY
Updated Date: 08/23/2004
Decode for NarcdID: Data Sources
NARR Comments: 1)Underground Storage Tank Investigation Work Plan, Union Pacific Railroad Company Superior Cartage of Oregon, Kennedy/Jenks Consultants, September 10, 2002. 2)Underground Storage Tank Investigation, Union Pacific Railroad Company Superior Cartage of Oregon, Kennedy/Jenks Consultants, August 12, 2003.

NARR ID: 5745340
NARR Code: General Site Description
Created By: JWAGGY
Created Date: 08/23/2004
Updated By: JWAGGY
Updated Date: 08/23/2004
Decode for NarcdID: General Site Description
NARR Comments: Superior Cartage operated a small trucking and transfer business at the site.

NARR ID: 5745339
NARR Code: Site Location
Created By: JWAGGY
Created Date: 08/23/2004
Updated By: JWAGGY
Updated Date: 08/23/2004
Decode for NarcdID: Site Location
NARR Comments: The Brooklyn Yard is located in an industrial area in southeast Portland. It is bounded on the south by Highway 99E (SE McLoughlin Boulevard) and on the west by SE 17th Avenue. The Superior Cartage property is on the west side of the rail yard.

NARR ID: 5745349
NARR Code: Media Contamination
Created By: JWAGGY
Created Date: 08/23/2004

UPRR - BROOKLYN YARD (Continued) **S106114987**

Updated By: JWAGGY
Updated Date: 08/23/2004
Decode for NarcdID: Media Contamination
NARR Comments: groundwater and soil

NARR ID: 5745348
NARR Code: Remedial Action
Created By: JWAGGY
Created Date: 08/23/2004
Updated By: GWISTAR
Updated Date: 05/29/2008
Decode for NarcdID: Remedial Action
NARR Comments: (8/18/04 BS/ICP) UPRR is working with DEQ's Cleanup Program on an investigation of contamination at the Brooklyn Yard in Portland. While this investigation continues, UPRR requested a No Further Action (NFA) determination for the former Superior Cartage tank site. An NFA determination for the former underground storage tanks at the Superior Cartage site was proposed for public comment. An NFA determination was issued August 11, 2004. It should be noted that an investigation of contamination at other areas of UPRR s Brooklyn Yard is still underway.

NARR ID: 5745347
NARR Code: Health Threats
Created By: JWAGGY
Created Date: 08/23/2004
Updated By: JWAGGY
Updated Date: 08/23/2004
Decode for NarcdID: Health Threats
NARR Comments: All soil and groundwater concentrations were found to be below risk-based screening levels. A more detailed assessment of risk to human and ecological receptors was therefore not conducted.

Administrative Action:
Action ID: 9424
Region: Not reported
Complete Date: 06/01/2004
Rank Value: Not reported
Cleanup Flag: False
Created Date: 06/01/2004
Decode for AgencyID: Department of Environmental Quality
Decode for RegionID: Not reported
Category: Administrative Action
Action Code Flag: False
Action: Site added to database
Further Action: Not reported
Comments: Not reported

Action ID: 9508
Region: Northwestern Region
Complete Date: 06/08/2004
Rank Value: Not reported
Cleanup Flag: False
Created Date: 06/01/2004
Decode for AgencyID: Department of Environmental Quality
Decode for RegionID: Northwest Region
Category: Remedial Action
Action Code Flag: False

UPRR - BROOKLYN YARD (Continued) **S106114987**

Action: Site Screening recommended (EV)
Further Action: 0
Comments: Not reported

Action ID: 9435
Region: Northwestern Region
Complete Date: 08/11/2004
Rank Value: Not reported
Cleanup Flag: False
Created Date: 08/23/2004
Decode for AgencyID: Department of Environmental Quality
Decode for RegionID: Northwest Region
Category: Remedial Action
Action Code Flag: False
Action: Independent Cleanup Program
Further Action: 0
Comments: Not reported

Action ID: 9443
Region: Northwestern Region
Complete Date: 08/11/2004
Rank Value: Not reported
Cleanup Flag: False
Created Date: 08/23/2004
Decode for AgencyID: Department of Environmental Quality
Decode for RegionID: Northwest Region
Category: Remedial Action
Action Code Flag: False
Action: NO FURTHER STATE ACTION REQUIRED
Further Action: 0
Comments: Not reported

Action ID: 9469
Region: Northwestern Region
Complete Date: 08/11/2004
Rank Value: Not reported
Cleanup Flag: False
Created Date: 08/23/2004
Decode for AgencyID: Department of Environmental Quality
Decode for RegionID: Northwest Region
Category: Remedial Action
Action Code Flag: False
Action: REMEDIAL ACTION
Further Action: 0
Comments: Not reported

Name: UPRR - BROOKLYN YARD
Address: 5000 BLOCK SE MCLOUGHLIN BLVD.
City,State,Zip: PORTLAND, OR 97202
State ID Number: 2623
Brown ID: 0
Study Area: False
Region ID: 2
Legislatve ID: 831
Investigation: Suspect
FACA ID: 14574
Further Action: 259

UPRR - BROOKLYN YARD (Continued) **S106114987**

Lat/Long (dms): 45 29 12.10 / -122 38 39.10
County Code: 26.00
Score Value: Not reported
Cerclis ID: Not reported
Township Coord.: 1.00
Township Zone: S
Range Coord: 1.00
Range Zone: E
Section Coord: 14
Qtr Section: A
Tax Lots: 500
Size: 54 acres
NPL: False
Orphan: False
Updated By: GWISTAR
Update Date: 09/10/2014
Created Date: 07/12/2000
Decode For RegionID: Northwest Region
Decode For BrownID: Not reported
Decode For Furtheract: Medium-Low
Decode For Investstat: Suspect
Decode For Legislative: Owner, operator or other party under agreement, order or consent decree under ORS 465.200 or 465.420

Alias Name: Southern Pacific Railroad (SPRR)
Alias Name: Union Pacific Railroad
Alias Name: Brooklyn Rail Yard
Alias Name: FUDS #F10OR0162

Hazardous Release:
Substance ID.: 121982
Haz Release ID: 378955
Qty Released: unk
Date Released: Not reported
Update Date: 05/27/2004
Update By: TENGLAN
Substance Code: ECD169
Substance Name: DIESEL - FUEL OIL
Substance Abbrev.: Not reported
Substance Category ID: 8529
Substance Category: Petroleum Related Releases for OSPIRG Report
Category Level: Not reported
Created By: Not reported
Created Date: 12/17/2002
Substance Category ID: 8529
Substance Category: Petroleum Related Releases for OSPIRG Report
Category Level: Not reported
Created By: Not reported
Created Date: 12/17/2002
Sampling Result ID: 339572
Feature Id: Not reported
Hazard Release Id: 378955
Medium: 703
Substance Abbrev.: Not reported
Unit Code: Not reported
Observation: False
Owner Operator: True
Lab Data: False
Sample Depth: Not reported

UPRR - BROOKLYN YARD (Continued) **S106114987**

Start Date: 12/21/1998
End Date: Not reported
Min Concentration: Not reported
Max Concentration: Not reported
Sample Comment: groundwater possibly contaminated.
Last Update By: jmw
Update Date: 07/12/2000
Decode for MediumID: Soil

Narrative:

NARR ID: 5739792
NARR Code: Contamination
Created By: Not reported
Created Date: 12/17/2002
Updated By: MGREENB
Updated Date: 10/21/2015
Decode for NarcdID: Contamination
NARR Comments: (7/12/00 MTP/SAP) The release occurred at 11:00 p.m. on December 20, 1998 onto frozen ground. Relatively fine soils at 8 - 10 inches bgs (under gravel fill) were impacted. Response efforts were not initiated until the following morning, resulting in a Notice of Noncompliance (NON) from the Spill Program. A 1-foot deep trench contained several inches of free product. Approximately 300 gallons reportedly were recovered. Product also was observed in the oil/water separator. No further environmental cleanup or assessment was conducted. Significant contamination throughout the yard is likely, caused by many years' operational practices. (05/27/2004 RPS/ICP) The soil and groundwater data indicate that hazardous constituent concentrations are fairly low at this site. However, there are fairly high concentrations of petroleum and free-phase petroleum at a number of sample locations, some of which are along the property boundary. It is therefore necessary to collect samples offsite so that we can try to estimate the extent of offsite contamination. We recognize that this may be complicated by the presence of offsite contamination sources. Existing monitoring points and sample results should be used to the extent possible. 04-17-2006 <quot>Completion<quot> letter issued for northern portion of Brooklyn soil/groundwater issues. NFA not issued because of exisitng UIC contaminations/use issues.

NARR ID: 5739793
NARR Code: Data Sources
Created By: Not reported
Created Date: 12/17/2002
Updated By: Not reported
Updated Date: 12/17/2002
Decode for NarcdID: Data Sources
NARR Comments: Spill report, OERS #98-3122.

NARR ID: 5739794
NARR Code: Hazardous Substance/Waste Types
Created By: Not reported
Created Date: 12/17/2002
Updated By: Not reported
Updated Date: 12/17/2002
Decode for NarcdID: Hazardous Substance/Waste Types
NARR Comments: Heavy petroleum products and their constituents.

NARR ID: 5739795

UPRR - BROOKLYN YARD (Continued) **S106114987**

NARR Code: Manner of Release
Created By: Not reported
Created Date: 12/17/2002
Updated By: Not reported
Updated Date: 12/17/2002
Decode for NarcdID: Manner of Release
NARR Comments: The failure of an automatic shut-off valve during refueling resulted in a release of approximately 500 gallons of diesel.

NARR ID: 5739796
NARR Code: Pathways Other Hazards
Created By: Not reported
Created Date: 12/17/2002
Updated By: Not reported
Updated Date: 12/17/2002
Decode for NarcdID: Pathways & Other Hazards
NARR Comments: Subsurface soil; possibly groundwater.

NARR ID: 5739797
NARR Code: Remedial Action
Created By: Not reported
Created Date: 12/17/2002
Updated By: MGREENB
Updated Date: 10/21/2015
Decode for NarcdID: Remedial Action
NARR Comments: (7/12/00 MTP/SAP) Inactive. (10/21/03 RPS/ICP) Site entered Independent Cleanup Pathway (ICP) in October 2003. (05/27/2004 RPS/ICP) Based on groundwater contours and contamination locations, additional sampling is necessary west of the site, on the Tri-Met facility (ECSI # 1434). Additional sampling should be conducted further north, along the western property boundary with the PGE property. Because the groundwater contours have a northeastern component in the vicinity of MW-07, additional sampling should also be conducted along the eastern portion of the site, to identify whether contamination affects neighboring properties along this side. (March 7, 2008, Bob Schwarz) Union Pacific Railroad (UPRR) conducted groundwater monitoring through the third quarter of 2005, after which their consultant, Kennedy/Jenks, prepared a residual risk evaluation and beneficial land and water use determination, dated December 22, 2005. DEQ agreed with Kennedy/Jenks conclusions that no additional soil or groundwater monitoring is needed. Residual soil and groundwater contamination levels do not exceed acceptable risk levels for applicable exposure pathways In April 2006, DEQ s Cleanup Program contacted other DEQ programs to determine whether there are other environmental issues at the site that need to be addressed. The Water Quality Program noted that there are at least 16 drywells on the site that do not meet current standards, as defined in OAR 340-044-0018. Therefore, DEQ notified UPRR that the railyard must connect to the City of Portland s storm sewer system and that the drywells must be decommissioned under DEQ oversight. 06-04-2015 Old buried 6<quot> piping with heavy bunker oil residue discovered during construction work. Estimated 30 gallons of oil removed/spilled from pipe during removal. Cleaned up to visual and odor standards under ER (Spill) program file # 2015-1164. Copy of report is in ECSI.

NARR ID: 5739798
NARR Code: Health Threats

UPRR - BROOKLYN YARD (Continued) **S106114987**

Created By: Not reported
Created Date: 12/17/2002
Updated By: Not reported
Updated Date: 12/17/2002
Decode for NarcdID: Health Threats
NARR Comments: Direct contact to site workers likely. No apparent environmental receptors.

Administrative Action:
Action ID: 9424
Region: Northwestern Region
Complete Date: 07/12/2000
Rank Value: 0
Cleanup Flag: False
Created Date: 12/17/2002
Decode for AgencyID: Department of Environmental Quality
Decode for RegionID: Northwest Region
Category: Administrative Action
Action Code Flag: False
Action: Site added to database
Further Action: Not reported
Comments: Not reported

Action ID: 9508
Region: Northwestern Region
Complete Date: 07/12/2000
Rank Value: 0
Cleanup Flag: False
Created Date: 12/17/2002
Decode for AgencyID: Department of Environmental Quality
Decode for RegionID: Northwest Region
Category: Remedial Action
Action Code Flag: False
Action: Site Screening recommended (EV)
Further Action: Medium
Comments: Not reported

Action ID: 9435
Region: Northwestern Region
Complete Date: 04/26/2004
Rank Value: Not reported
Cleanup Flag: False
Created Date: 11/03/2003
Decode for AgencyID: Department of Environmental Quality
Decode for RegionID: Northwest Region
Category: Remedial Action
Action Code Flag: False
Action: Independent Cleanup Program
Further Action: 0
Comments: Not reported

Action ID: 9511
Region: Northwestern Region
Complete Date: 04/26/2004
Rank Value: Not reported
Cleanup Flag: True
Created Date: 05/27/2004
Decode for AgencyID: Department of Environmental Quality

UPRR - BROOKLYN YARD (Continued) **S106114987**

Decode for RegionID: Northwest Region
Category: Remedial Action
Action Code Flag: False
Action: SITE INVESTIGATION
Further Action: 0
Comments: Not reported

Action ID: 9506
Region: Northwestern Region
Complete Date: 04/26/2004
Rank Value: Not reported
Cleanup Flag: False
Created Date: 09/29/2005
Decode for AgencyID: Department of Environmental Quality
Decode for RegionID: Northwest Region
Category: Remedial Action
Action Code Flag: False
Action: Site Investigation recommended (SI)
Further Action: Medium-Low
Comments: Not reported

Action ID: 9491
Region: 0
Complete Date: 06/08/2015
Rank Value: Not reported
Cleanup Flag: False
Created Date: 10/20/2015
Decode for AgencyID: Department of Environmental Quality
Decode for RegionID: Not reported
Category: Remedial Action
Action Code Flag: False
Action: REMOVAL
Further Action: 0
Comments: Not reported

Operations:
Operation Id: 133845
Operation Status: Active
Common Name: UPRR Brooklyn Yard
Yrs of Operation: Long term use since at least 1940's
Comments: This site is SEPARATE from the Brooklyn Yard Soil Pile site (ECSI #2275) located 1 mile south of the switching yard.
Updated Date: 07/12/2000
Updated By: jmw
Decode for OpstatID: Active
Operations SIC Id: 197139
SIC Code: 4000
Created By: Not reported
Created Date: 12/17/2002

VCS:
Name: UPRR - BROOKLYN YARD
Address: 5000 BLOCK SE MCLOUGHLIN BLVD.
City,State,Zip: PORTLAND, OR 97202
ECS Site ID: 2623
Facility Size: 54 acres
Action: Independent Cleanup Program

UPRR - BROOKLYN YARD (Continued) **S106114987**

Start Date: 10/21/2003
End Date: 04/26/2004
Program: ICP
Latitude: 45.4867
Longitude: -122.6442
Primary Action Flag: False
Investigation Code: SUS
IC EC: Not reported
Region: Not reported

Name: UPRR - BROOKLYN YARD
Address: 5000 BLOCK SE MCLOUGHLIN BLVD.
City,State,Zip: PORTLAND, OR 97202
ECS Site ID: 2623
Facility Size: 54 acres
Action: SITE INVESTIGATION
Start Date: 04/19/2004
End Date: 04/26/2004
Program: ICP
Latitude: 45.4867
Longitude: -122.6442
Primary Action Flag: False
Investigation Code: SUS
IC EC: Not reported
Region: Not reported

Name: UPRR - BROOKLYN YARD
Address: 5000 BLOCK SE MCLOUGHLIN BLVD.
City,State,Zip: PORTLAND, OR 97202
ECS Site ID: 2623
Facility Size: 54 acres
Action: Site Investigation recommended (SI)
Start Date: 04/26/2004
End Date: 04/26/2004
Program: ICP
Latitude: 45.4867
Longitude: -122.6442
Primary Action Flag: True
Investigation Code: SUS
IC EC: Not reported
Region: Not reported

Name: SUPERIOR CARTAGE
Address: 5000 BLOCK SE MCLOUGHLIN BLVD.
City,State,Zip: PORTLAND, OR 97202
ECS Site ID: 4167
Facility Size: Not reported
Action: Independent Cleanup Program
Start Date: 06/08/2004
End Date: 08/11/2004
Program: ICP
Latitude: 45.4936
Longitude: -122.6461
Primary Action Flag: False
Investigation Code: NFA
IC EC: Not reported
Region: Not reported

UPRR - BROOKLYN YARD (Continued) **S106114987**

Name:	SUPERIOR CARTAGE
Address:	5000 BLOCK SE MCLOUGHLIN BLVD.
City,State,Zip:	PORTLAND, OR 97202
ECS Site ID:	4167
Facility Size:	Not reported
Action:	REMEDIAL ACTION
Start Date:	06/08/2004
End Date:	08/11/2004
Program:	ICP
Latitude:	45.4936
Longitude:	-122.6461
Primary Action Flag:	False
Investigation Code:	NFA
IC EC:	Not reported
Region:	Not reported

Name:	SUPERIOR CARTAGE
Address:	5000 BLOCK SE MCLOUGHLIN BLVD.
City,State,Zip:	PORTLAND, OR 97202
ECS Site ID:	4167
Facility Size:	Not reported
Action:	Site Screening recommended (EV)
Start Date:	06/01/2004
End Date:	06/08/2004
Program:	VCP
Latitude:	45.4936
Longitude:	-122.6461
Primary Action Flag:	False
Investigation Code:	NFA
IC EC:	Not reported
Region:	Not reported

Name:	SUPERIOR CARTAGE
Address:	5000 BLOCK SE MCLOUGHLIN BLVD.
City,State,Zip:	PORTLAND, OR 97202
ECS Site ID:	4167
Facility Size:	Not reported
Action:	NO FURTHER STATE ACTION REQUIRED
Start Date:	08/11/2004
End Date:	08/11/2004
Program:	ICP
Latitude:	45.4936
Longitude:	-122.6461
Primary Action Flag:	True
Investigation Code:	NFA
IC EC:	Not reported
Region:	Not reported

557
WSW
1/2-1
0.949 mi.
5013 ft.

Relative:
Lower

Actual:
43 ft.

LA GRAND IND SUPPLY
3838 SW MACADAM AVE
PORTLAND, OR 97239

OR ECSI
OR LUST
OR UST
OR VCP
OR HSIS
OR MANIFEST
OR NPDES
OR UIC

U000432080
N/A

ECSI:

Name:	BLOCK 40
Address:	3838 S. MACADAM AVE.
City,State,Zip:	PORTLAND, OR 97239
State ID Number:	6407
Brown ID:	0
Study Area:	False
Region ID:	Not reported
Legislatve ID:	831
Investigation:	Suspect
FACA ID:	167266
Further Action:	0
Lat/Long (dms):	45 29 43.00 / -122 40 20.00
County Code:	26.00
Score Value:	Not reported
Cerclis ID:	Not reported
Township Coord.:	1.00
Township Zone:	S
Range Coord:	1.00
Range Zone:	E
Section Coord:	10
Qtr Section:	CA
Tax Lots:	400
Size:	1.02 acres
NPL:	False
Orphan:	False
Updated By:	KDANA
Update Date:	01/12/2023
Created Date:	03/16/2020
Decode For RegionID:	Not reported
Decode For BrownID:	Not reported
Decode For Furtheract:	Not reported
Decode For Investstat:	Suspect
Decode For Legislative:	Owner, operator or other party under agreement, order or consent decree under ORS 465.200 or 465.420

Alias Name: La Grand Industrial Supply

Narrative:

NARR ID:	5757832
NARR Code:	Remedial Action
Created By:	KDAUGHE
Created Date:	03/16/2020
Updated By:	KDAUGHE
Updated Date:	03/16/2020
Decode for NarcdID:	Remedial Action
NARR Comments:	(3/16/2020 KJD/ICP) ITP for ICP received. Petroleum, VOCs, PAHs, and metals from waste oil UST and undocumented fill.

Administrative Action:

Action ID:	9424
Region:	Not reported

LA GRAND IND SUPPLY (Continued) **U000432080**

Complete Date: 03/16/2020
Rank Value: Not reported
Cleanup Flag: False
Created Date: 03/16/2020
Decode for AgencyID: Department of Environmental Quality
Decode for RegionID: Not reported
Category: Administrative Action
Action Code Flag: False
Action: Site added to database
Further Action: Not reported
Comments: Not reported

Action ID: 9435
Region: Eastern Region
Complete Date: 07/10/2020
Rank Value: Not reported
Cleanup Flag: False
Created Date: 03/16/2020
Decode for AgencyID: Department of Environmental Quality
Decode for RegionID: Eastern Region
Category: Remedial Action
Action Code Flag: False
Action: Independent Cleanup Program
Further Action: 0
Comments: Not reported

Action ID: 9411
Region: Northwestern Region
Complete Date: 12/31/2020
Rank Value: Not reported
Cleanup Flag: False
Created Date: 07/10/2020
Decode for AgencyID: Department of Environmental Quality
Decode for RegionID: Northwest Region
Category: Remedial Action
Action Code Flag: False
Action: No Further Action (Conditional)
Further Action: 0
Comments: Not reported

LUST:
Name: LA GRAND IND. SUPPLY
Address: 3838 SW MACADAM AVE
City,State,Zip: PORTLAND, OR 97201
Region: Not reported
Facility ID: 26-92-0360
Cleanup Received Date: 12/29/1992
Cleanup Start Date: 12/29/1992
Cleanup Complete Date: 09/10/1996
Decode for Region: Northwest
Closed/ Certification: 12/31/1996
Closure Type: Not reported
Site Type: Soil Matrix
Tank Type: Regulated Underground Storage Tank
Project Manager: Unassigned LUST
Cost Recovery Agreement: Not reported

LA GRAND IND SUPPLY (Continued) **U000432080**

UST:

Name:	LA GRAND IND SUPPLY
Address:	3838 SW MACADAM AVE
City:	PORTLAND
Facility ID:	3912
Facility Telephone:	(503) 226-0482
Permittee Name:	ERIC HOWELL, EQUIPMENT MAINTENANCE
Number of Permitted Tanks:	Not reported
Active Tanks:	Not reported
Decommissioned Tanks:	3
Number of Tanks:	3

VCS:

Name:	BLOCK 40
Address:	3838 S. MACADAM AVE.
City,State,Zip:	PORTLAND, OR 97239
ECS Site ID:	6407
Facility Size:	1.02 acres
Action:	Independent Cleanup Program
Start Date:	03/16/2020
End Date:	07/10/2020
Program:	ICP
Latitude:	45.4954
Longitude:	-122.6724
Primary Action Flag:	False
Investigation Code:	SUS
IC EC:	Not reported
Region:	Not reported

Name:	BLOCK 40
Address:	3838 S. MACADAM AVE.
City,State,Zip:	PORTLAND, OR 97239
ECS Site ID:	6407
Facility Size:	1.02 acres
Action:	No Further Action (Conditional)
Start Date:	07/10/2020
End Date:	12/31/2020
Program:	icp
Latitude:	45.4954
Longitude:	-122.6724
Primary Action Flag:	True
Investigation Code:	SUS
IC EC:	Not reported
Region:	Not reported

HSIS:

Name:	La Grand Indust Supply Co
Address:	3838 SW MACADAM AVE
City,State,Zip:	PORTLAND, OR 97239
Facility ID:	017798
Department Or Division Of Company:	Not reported
Chemical Is Extremely Hazardous Substance (EHS:	N
Contains 112R:	N
Facility Has Written Emergency Plan:	N
NAICS Code 1:	423840
NAICS Desc 1:	IND SUPPLIES WHSLE

LA GRAND IND SUPPLY (Continued) **U000432080**

NAICS Code 2:	000000
NAICS Desc 2:	Not reported
Manager Name:	LAWRENCE SCHICK
Business Phone:	5032245800
Mailing Address:	PO BOX 1959
Mailing City:	PORTLAND
Mailing State:	OR
Mailing Zip:	97207
No. of Employees:	6
Day Phone:	5032245800
Placard:	Y
Fire Dept Code:	0291
FD:	PORTLAND FIRE & RESCUE
Sprinkler System:	N
Emergency Contact:	LAWRENCE SCHICK
Emergency Procedure:	Not reported
Business Type:	WHSING DISTRIBUTOR OF FOUNDRY SUPPLIES
Facility Type:	Not reported
Department:	Not reported
Status:	Not reported
Latitude:	Not reported
Longitude:	Not reported
Status TRI:	Not reported
Status RMP:	Not reported
Status PSM:	Not reported
Status CR2K:	Not reported
Status 302:	Not reported
Owner Name:	Not reported
Last Reported ID:	Not reported
Maximum Daily Amount Range:	Not reported
Case Number:	Not reported
Chemical Name:	Not reported
EHS Name:	Not reported
Is Pure:	Not reported
Is Mix:	Not reported
Is EHS:	Not reported
Mixture Component:	Not reported
Maximum Daily Amount Code:	Not reported
Maximum Daily Amount Unit:	Not reported
Chemical Added Date:	Not reported
Is Chem PSM:	Not reported
Is Chem 112R:	Not reported
Is Chem 302:	Not reported
Is Pesticide:	Not reported
Is Fertilizer:	Not reported
Physical State:	Not reported
UNNA Number:	Not reported
NFPA Health:	Not reported
NFPA Flammability:	Not reported
NFPA Reactivity:	Not reported
NFPA Special Notice:	Not reported
Hazards:	Not reported
Number of Days Onsite:	Not reported
Year:	Not reported
Case Number:	1344281
Chemical Name:	Uni-Ram Gr

LA GRAND IND SUPPLY (Continued) **U000432080**

EHS Name:	Not reported
Is Pure:	No
Is Mix:	Yes
Is EHS:	Not reported
Mixture Component:	Not reported
Maximum Daily Amount Code:	20
Maximum Daily Amount Unit:	lbs
Chemical Added Date:	10/23/2017
Is Chem PSM:	No
Is Chem 112R:	No
Is Chem 302:	No
Is Pesticide:	No
Is Fertilizer:	No
Physical State:	Solid
UNNA Number:	Not reported
NFPA Health:	Not reported
NFPA Flammability:	Not reported
NFPA Reactivity:	Not reported
NFPA Special Notice:	Not reported
Hazards:	Health Carcinogenicity, Health SeriousEye, Health SkinCorrosion, Health SpecificOrganToxicity
Number of Days Onsite:	180
Year:	2018
Case Number:	1302928
Chemical Name:	Vesuvius 3000 Mortar
EHS Name:	Not reported
Is Pure:	No
Is Mix:	Yes
Is EHS:	Not reported
Mixture Component:	Not reported
Maximum Daily Amount Code:	20
Maximum Daily Amount Unit:	gal
Chemical Added Date:	10/23/2017
Is Chem PSM:	No
Is Chem 112R:	No
Is Chem 302:	No
Is Pesticide:	No
Is Fertilizer:	No
Physical State:	Liquid
UNNA Number:	N/A
NFPA Health:	2
NFPA Flammability:	0
NFPA Reactivity:	0
NFPA Special Notice:	N/A
Hazards:	Health Carcinogenicity, Health SeriousEye, Health SkinCorrosion, Health SpecificOrganToxicity
Number of Days Onsite:	365
Year:	2018
Case Number:	1309488
Chemical Name:	Vibra Mag
EHS Name:	Not reported
Is Pure:	No
Is Mix:	Yes
Is EHS:	Not reported
Mixture Component:	Not reported

LA GRAND IND SUPPLY (Continued) **U000432080**

Maximum Daily Amount Code:	30
Maximum Daily Amount Unit:	lbs
Chemical Added Date:	10/23/2017
Is Chem PSM:	No
Is Chem 112R:	No
Is Chem 302:	No
Is Pesticide:	No
Is Fertilizer:	No
Physical State:	Solid
UNNA Number:	Not reported
NFPA Health:	0
NFPA Flammability:	0
NFPA Reactivity:	0
NFPA Special Notice:	Not reported
Hazards:	Health HNOC, Physical HNOC
Number of Days Onsite:	240
Year:	2018

Case Number:	N/A
Chemical Name:	Wood Dust
EHS Name:	Not reported
Is Pure:	No
Is Mix:	Yes
Is EHS:	Not reported
Mixture Component:	Not reported
Maximum Daily Amount Code:	20
Maximum Daily Amount Unit:	lbs
Chemical Added Date:	10/23/2017
Is Chem PSM:	No
Is Chem 112R:	No
Is Chem 302:	No
Is Pesticide:	No
Is Fertilizer:	No
Physical State:	Solid
UNNA Number:	0
NFPA Health:	1
NFPA Flammability:	1
NFPA Reactivity:	0
NFPA Special Notice:	Not reported
Hazards:	Health HNOC, Physical Combustive
Number of Days Onsite:	110
Year:	2018

Case Number:	471341
Chemical Name:	Asbury White Parting
EHS Name:	Not reported
Is Pure:	Yes
Is Mix:	No
Is EHS:	Not reported
Mixture Component:	Not reported
Maximum Daily Amount Code:	30
Maximum Daily Amount Unit:	lbs
Chemical Added Date:	10/23/2017
Is Chem PSM:	No
Is Chem 112R:	No
Is Chem 302:	No
Is Pesticide:	No

LA GRAND IND SUPPLY (Continued) **U000432080**

Is Fertilizer:	No
Physical State:	Solid
UNNA Number:	Not reported
NFPA Health:	Not reported
NFPA Flammability:	Not reported
NFPA Reactivity:	Not reported
NFPA Special Notice:	Not reported
Hazards:	Health HNOC, Physical HNOC
Number of Days Onsite:	365
Year:	2018
Case Number:	14808607
Chemical Name:	Mx-80 Volclay Bentonite
EHS Name:	Not reported
Is Pure:	Yes
Is Mix:	No
Is EHS:	Not reported
Mixture Component:	Not reported
Maximum Daily Amount Code:	30
Maximum Daily Amount Unit:	lbs
Chemical Added Date:	10/23/2017
Is Chem PSM:	No
Is Chem 112R:	No
Is Chem 302:	No
Is Pesticide:	No
Is Fertilizer:	No
Physical State:	Solid
UNNA Number:	0
NFPA Health:	Not reported
NFPA Flammability:	Not reported
NFPA Reactivity:	Not reported
NFPA Special Notice:	Not reported
Hazards:	Health HNOC, Physical HNOC
Number of Days Onsite:	365
Year:	2018
Case Number:	1309484
Chemical Name:	Basilite 229
EHS Name:	Not reported
Is Pure:	No
Is Mix:	Yes
Is EHS:	Not reported
Mixture Component:	Not reported
Maximum Daily Amount Code:	30
Maximum Daily Amount Unit:	lbs
Chemical Added Date:	10/23/2017
Is Chem PSM:	No
Is Chem 112R:	No
Is Chem 302:	No
Is Pesticide:	No
Is Fertilizer:	No
Physical State:	Solid
UNNA Number:	Not reported
NFPA Health:	0
NFPA Flammability:	0
NFPA Reactivity:	0
NFPA Special Notice:	Not reported

LA GRAND IND SUPPLY (Continued) **U000432080**

Hazards:	Health SeriousEye, Health SkinCorrosion, Health SpecificOrganToxicity
Number of Days Onsite:	180
Year:	2018
Case Number:	1309484
Chemical Name:	Basimix Tm
EHS Name:	Not reported
Is Pure:	No
Is Mix:	Yes
Is EHS:	Not reported
Mixture Component:	Not reported
Maximum Daily Amount Code:	30
Maximum Daily Amount Unit:	lbs
Chemical Added Date:	10/23/2017
Is Chem PSM:	No
Is Chem 112R:	No
Is Chem 302:	No
Is Pesticide:	No
Is Fertilizer:	No
Physical State:	Solid
UNNA Number:	Not reported
NFPA Health:	0
NFPA Flammability:	0
NFPA Reactivity:	0
NFPA Special Notice:	Not reported
Hazards:	Health Carcinogenicity, Health SeriousEye, Health SkinCorrosion, Health SpecificOrganToxicity
Number of Days Onsite:	365
Year:	2018
Case Number:	14808607
Chemical Name:	7030 Granusil Silica Sand
EHS Name:	Not reported
Is Pure:	Yes
Is Mix:	No
Is EHS:	Not reported
Mixture Component:	Not reported
Maximum Daily Amount Code:	31
Maximum Daily Amount Unit:	lbs
Chemical Added Date:	10/23/2017
Is Chem PSM:	No
Is Chem 112R:	No
Is Chem 302:	No
Is Pesticide:	No
Is Fertilizer:	No
Physical State:	Solid
UNNA Number:	N/A
NFPA Health:	1
NFPA Flammability:	0
NFPA Reactivity:	0
NFPA Special Notice:	N/A
Hazards:	Health Carcinogenicity, Health SpecificOrganToxicity, Physical HNOC
Number of Days Onsite:	365
Year:	2018
Case Number:	N/A
Chemical Name:	Anderson S Corn Cob

LA GRAND IND SUPPLY (Continued) **U000432080**

EHS Name:	Not reported
Is Pure:	No
Is Mix:	Yes
Is EHS:	Not reported
Mixture Component:	Not reported
Maximum Daily Amount Code:	30
Maximum Daily Amount Unit:	lbs
Chemical Added Date:	10/23/2017
Is Chem PSM:	No
Is Chem 112R:	No
Is Chem 302:	No
Is Pesticide:	No
Is Fertilizer:	No
Physical State:	Solid
UNNA Number:	Not reported
NFPA Health:	Not reported
NFPA Flammability:	Not reported
NFPA Reactivity:	Not reported
NFPA Special Notice:	Not reported
Hazards:	Health Respiratory, Health SeriousEye, Physical Combustive
Number of Days Onsite:	90
Year:	2018

Chemical:

Chemical Name:	FEEDOL 9
Physical Description:	SOLID
Case Number:	14808607
Facility Id:	017798
Physical State Of The Substance:	1
Average Amount Possessed During The Year Code:	20
Maximum Amount Possessed During The Year Code:	20
Applicable Unit Of Measure Code:	1
Description Of The Unit Of Measure:	POUNDS
Type Code:	I
Description:	FIBER DRUM
Type Code:	Not reported
Temperature Description:	Not reported
Pressure of Code:	1
Pressure Description:	NORMAL PRESSURE
Pressure of Code:	Not reported
Pressure Description:	Not reported
Temperature Description:	NORMAL TEMPERATURE
Temperature of The Hazardous Substance Code:	4
Temperature Description:	Not reported
Temperature of The Hazardous Substance Code:	Not reported
Days Hazardous Substance On Site During Year:	365
Is The Substance Protected A Trade Secret:	False
Description Of The Max Qnty Code:	1,000-4,999
Description Of The Avg Qnty Code:	1,000-4,999
Most Hazardous Ingridient:	SILICA (QUARTZ)
United Nations/north America 4 Digit Class Number:	Not reported
Hazard Rank:	2
EHS Ingredient:	Not reported
Substance Pure:	False
Substance Mix:	True
First Hazardous Class Code For Chemical:	Flammable Solids
Second Hazardous Class Code For Chemical:	Chronic Health Hazard

LA GRAND IND SUPPLY (Continued) **U000432080**

Third Hazardous Class Code For Chemical:	Not reported
Hazard Class 1 Of The Chemical:	4.1
Hazard Class 2 Of The Chemical:	6.4
Hazard Class 3 Of The Chemical:	Not reported

Additional Chemical:

Chemical Is A Toxic 313 Chemical:	Not reported
EPA Pesticide Registration Number:	Not reported
Contains 112R:	Not reported
Contains EHS:	Not reported
Fertilizer:	Not reported
Pesticide:	Not reported
Contains 313:	Not reported

Chemical Name:	FERRO DOLIME
Physical Description:	SOLID
Case Number:	1305788
Facility Id:	017798
Physical State Of The Substance:	1
Average Amount Possessed During The Year Code:	30
Maximum Amount Possessed During The Year Code:	30
Applicable Unit Of Measure Code:	1
Description Of The Unit Of Measure:	POUNDS
Type Code:	J
Description:	BAG
Type Code:	Not reported
Temperature Description:	Not reported
Pressure of Code:	1
Pressure Description:	NORMAL PRESSURE
Pressure of Code:	Not reported
Pressure Description:	Not reported
Temperature Description:	NORMAL TEMPERATURE
Temperature of The Hazardous Substance Code:	4
Temperature Description:	Not reported
Temperature of The Hazardous Substance Code:	Not reported
Days Hazardous Substance On Site During Year:	210
Is The Substance Protected A Trade Secret:	False
Description Of The Max Qnty Code:	10,000-49,999
Description Of The Avg Qnty Code:	10,000-49,999
Most Hazardous Ingridient:	CALCIUM OXIDE
United Nations/north America 4 Digit Class Number:	Not reported
Hazard Rank:	2
EHS Ingredient:	Not reported
Substance Pure:	False
Substance Mix:	True
First Hazardous Class Code For Chemical:	Chronic Health Hazard
Second Hazardous Class Code For Chemical:	Not reported
Third Hazardous Class Code For Chemical:	Not reported
Hazard Class 1 Of The Chemical:	6.4
Hazard Class 2 Of The Chemical:	Not reported
Hazard Class 3 Of The Chemical:	Not reported

Additional Chemical:

Chemical Is A Toxic 313 Chemical:	Not reported
EPA Pesticide Registration Number:	Not reported
Contains 112R:	Not reported
Contains EHS:	Not reported

LA GRAND IND SUPPLY (Continued) **U000432080**

Fertilizer:	Not reported
Pesticide:	Not reported
Contains 313:	Not reported

Chemical Name:	FERRUX 746
Physical Description:	SOLID
Case Number:	1344281
Facility Id:	017798
Physical State Of The Substance:	1
Average Amount Possessed During The Year Code:	30
Maximum Amount Possessed During The Year Code:	30
Applicable Unit Of Measure Code:	1
Description Of The Unit Of Measure:	POUNDS
Type Code:	K
Description:	BOX
Type Code:	Not reported
Temperature Description:	Not reported
Pressure of Code:	1
Pressure Description:	NORMAL PRESSURE
Pressure of Code:	Not reported
Pressure Description:	Not reported
Temperature Description:	NORMAL TEMPERATURE
Temperature of The Hazardous Substance Code:	4
Temperature Description:	Not reported
Temperature of The Hazardous Substance Code:	Not reported
Days Hazardous Substance On Site During Year:	365
Is The Substance Protected A Trade Secret:	False
Description Of The Max Qnty Code:	10,000-49,999
Description Of The Avg Qnty Code:	10,000-49,999
Most Hazardous Ingridient:	ALUMINUM
United Nations/north America 4 Digit Class Number:	Not reported
Hazard Rank:	2
EHS Ingredient:	Not reported
Substance Pure:	False
Substance Mix:	True
First Hazardous Class Code For Chemical:	Reactive Material
Second Hazardous Class Code For Chemical:	Chronic Health Hazard
Third Hazardous Class Code For Chemical:	Not reported
Hazard Class 1 Of The Chemical:	4.4
Hazard Class 2 Of The Chemical:	6.4
Hazard Class 3 Of The Chemical:	Not reported

Additional Chemical:

Chemical Is A Toxic 313 Chemical:	N
EPA Pesticide Registration Number:	Not reported
Contains 112R:	Not reported
Contains EHS:	Not reported
Fertilizer:	Not reported
Pesticide:	Not reported
Contains 313:	Y

Chemical Name:	FERRUX CP5665
Physical Description:	SOLID
Case Number:	14808607
Facility Id:	017798
Physical State Of The Substance:	1

LA GRAND IND SUPPLY (Continued) **U000432080**

Average Amount Possessed During The Year Code:	30
Maximum Amount Possessed During The Year Code:	30
Applicable Unit Of Measure Code:	1
Description Of The Unit Of Measure:	POUNDS
Type Code:	D
Description:	STEEL DRUM
Type Code:	Not reported
Temperature Description:	Not reported
Pressure of Code:	1
Pressure Description:	NORMAL PRESSURE
Pressure of Code:	Not reported
Pressure Description:	Not reported
Temperature Description:	NORMAL TEMPERATURE
Temperature of The Hazardous Substance Code:	4
Temperature Description:	Not reported
Temperature of The Hazardous Substance Code:	Not reported
Days Hazardous Substance On Site During Year:	365
Is The Substance Protected A Trade Secret:	False
Description Of The Max Qnty Code:	10,000-49,999
Description Of The Avg Qnty Code:	10,000-49,999
Most Hazardous Ingridient:	SILICA (QUARTZ)
United Nations/north America 4 Digit Class Number:	1396
Hazard Rank:	2
EHS Ingredient:	Not reported
Substance Pure:	False
Substance Mix:	True
First Hazardous Class Code For Chemical:	Acute Health Hazard
Second Hazardous Class Code For Chemical:	Not reported
Third Hazardous Class Code For Chemical:	Not reported
Hazard Class 1 Of The Chemical:	6.3
Hazard Class 2 Of The Chemical:	Not reported
Hazard Class 3 Of The Chemical:	Not reported

Additional Chemical:

Chemical Is A Toxic 313 Chemical:	Not reported
EPA Pesticide Registration Number:	Not reported
Contains 112R:	Not reported
Contains EHS:	Not reported
Fertilizer:	Not reported
Pesticide:	Not reported
Contains 313:	Not reported

Chemical Name:	FLUORSPAR
Physical Description:	SOLID
Case Number:	7789755
Facility Id:	017798
Physical State Of The Substance:	1
Average Amount Possessed During The Year Code:	30
Maximum Amount Possessed During The Year Code:	30
Applicable Unit Of Measure Code:	1
Description Of The Unit Of Measure:	POUNDS
Type Code:	R
Description:	OTHER
Type Code:	Not reported
Temperature Description:	Not reported
Pressure of Code:	1
Pressure Description:	NORMAL PRESSURE

LA GRAND IND SUPPLY (Continued) **U000432080**

Pressure of Code:	Not reported
Pressure Description:	Not reported
Temperature Description:	NORMAL TEMPERATURE
Temperature of The Hazardous Substance Code:	4
Temperature Description:	Not reported
Temperature of The Hazardous Substance Code:	Not reported
Days Hazardous Substance On Site During Year:	365
Is The Substance Protected A Trade Secret:	False
Description Of The Max Qnty Code:	10,000-49,999
Description Of The Avg Qnty Code:	10,000-49,999
Most Hazardous Ingridient:	CALCIUM FLUORIDE
United Nations/north America 4 Digit Class Number:	Not reported
Hazard Rank:	2
EHS Ingredient:	Not reported
Substance Pure:	True
Substance Mix:	False
First Hazardous Class Code For Chemical:	Acute Health Hazard
Second Hazardous Class Code For Chemical:	Chronic Health Hazard
Third Hazardous Class Code For Chemical:	Not reported
Hazard Class 1 Of The Chemical:	6.3
Hazard Class 2 Of The Chemical:	6.4
Hazard Class 3 Of The Chemical:	Not reported

Additional Chemical:

Chemical Is A Toxic 313 Chemical:	Not reported
EPA Pesticide Registration Number:	Not reported
Contains 112R:	Not reported
Contains EHS:	Not reported
Fertilizer:	Not reported
Pesticide:	Not reported
Contains 313:	Not reported

Chemical Name:	FOSECO 107 FERRUX
Physical Description:	SOLID
Case Number:	7429905
Facility Id:	017798
Physical State Of The Substance:	1
Average Amount Possessed During The Year Code:	21
Maximum Amount Possessed During The Year Code:	30
Applicable Unit Of Measure Code:	1
Description Of The Unit Of Measure:	POUNDS
Type Code:	I
Description:	FIBER DRUM
Type Code:	Not reported
Temperature Description:	Not reported
Pressure of Code:	1
Pressure Description:	NORMAL PRESSURE
Pressure of Code:	Not reported
Pressure Description:	Not reported
Temperature Description:	NORMAL TEMPERATURE
Temperature of The Hazardous Substance Code:	4
Temperature Description:	Not reported
Temperature of The Hazardous Substance Code:	Not reported
Days Hazardous Substance On Site During Year:	365
Is The Substance Protected A Trade Secret:	False
Description Of The Max Qnty Code:	10,000-49,999
Description Of The Avg Qnty Code:	5,000-9,999

LA GRAND IND SUPPLY (Continued) **U000432080**

Most Hazardous Ingridient:	ALUMINUM
United Nations/north America 4 Digit Class Number:	Not reported
Hazard Rank:	2
EHS Ingredient:	Not reported
Substance Pure:	False
Substance Mix:	True
First Hazardous Class Code For Chemical:	Miscellaneous Hazardous Material
Second Hazardous Class Code For Chemical:	Not reported
Third Hazardous Class Code For Chemical:	Not reported
Hazard Class 1 Of The Chemical:	9.0
Hazard Class 2 Of The Chemical:	Not reported
Hazard Class 3 Of The Chemical:	Not reported

Additional Chemical:

Chemical Is A Toxic 313 Chemical:	N
EPA Pesticide Registration Number:	Not reported
Contains 112R:	Not reported
Contains EHS:	Not reported
Fertilizer:	Not reported
Pesticide:	Not reported
Contains 313:	Y

Chemical Name:	GARNET SAND
Physical Description:	SOLID
Case Number:	1302621
Facility Id:	017798
Physical State Of The Substance:	1
Average Amount Possessed During The Year Code:	31
Maximum Amount Possessed During The Year Code:	31
Applicable Unit Of Measure Code:	1
Description Of The Unit Of Measure:	POUNDS
Type Code:	J
Description:	BAG
Type Code:	Not reported
Temperature Description:	Not reported
Pressure of Code:	1
Pressure Description:	NORMAL PRESSURE
Pressure of Code:	Not reported
Pressure Description:	Not reported
Temperature Description:	NORMAL TEMPERATURE
Temperature of The Hazardous Substance Code:	4
Temperature Description:	Not reported
Temperature of The Hazardous Substance Code:	Not reported
Days Hazardous Substance On Site During Year:	365
Is The Substance Protected A Trade Secret:	False
Description Of The Max Qnty Code:	50,000-99,999
Description Of The Avg Qnty Code:	50,000-99,999
Most Hazardous Ingridient:	ALMANDITE (FERROUS ALUMINUM SILICATE)
United Nations/north America 4 Digit Class Number:	Not reported
Hazard Rank:	2
EHS Ingredient:	Not reported
Substance Pure:	True
Substance Mix:	False
First Hazardous Class Code For Chemical:	Miscellaneous Hazardous Material
Second Hazardous Class Code For Chemical:	Not reported
Third Hazardous Class Code For Chemical:	Not reported
Hazard Class 1 Of The Chemical:	9.0

LA GRAND IND SUPPLY (Continued) **U000432080**

Hazard Class 2 Of The Chemical:	Not reported
Hazard Class 3 Of The Chemical:	Not reported
Additional Chemical:	
Chemical Is A Toxic 313 Chemical:	Not reported
EPA Pesticide Registration Number:	Not reported
Contains 112R:	Not reported
Contains EHS:	Not reported
Fertilizer:	Not reported
Pesticide:	Not reported
Contains 313:	Not reported
Chemical Name:	GRAPHITE
Physical Description:	SOLID
Case Number:	7782425
Facility Id:	017798
Physical State Of The Substance:	1
Average Amount Possessed During The Year Code:	20
Maximum Amount Possessed During The Year Code:	20
Applicable Unit Of Measure Code:	1
Description Of The Unit Of Measure:	POUNDS
Type Code:	I
Description:	FIBER DRUM
Type Code:	Not reported
Temperature Description:	Not reported
Pressure of Code:	1
Pressure Description:	NORMAL PRESSURE
Pressure of Code:	Not reported
Pressure Description:	Not reported
Temperature Description:	NORMAL TEMPERATURE
Temperature of The Hazardous Substance Code:	4
Temperature Description:	Not reported
Temperature of The Hazardous Substance Code:	Not reported
Days Hazardous Substance On Site During Year:	365
Is The Substance Protected A Trade Secret:	False
Description Of The Max Qnty Code:	1,000-4,999
Description Of The Avg Qnty Code:	1,000-4,999
Most Hazardous Ingridient:	CARBON
United Nations/north America 4 Digit Class Number:	0000
Hazard Rank:	1
EHS Ingredient:	NONE LISTED ON MSDS
Substance Pure:	True
Substance Mix:	False
First Hazardous Class Code For Chemical:	Combustible Material
Second Hazardous Class Code For Chemical:	Not reported
Third Hazardous Class Code For Chemical:	Not reported
Hazard Class 1 Of The Chemical:	4.5
Hazard Class 2 Of The Chemical:	Not reported
Hazard Class 3 Of The Chemical:	Not reported
Additional Chemical:	
Chemical Is A Toxic 313 Chemical:	N
EPA Pesticide Registration Number:	Not reported
Contains 112R:	N
Contains EHS:	N
Fertilizer:	N
Pesticide:	N

LA GRAND IND SUPPLY (Continued) **U000432080**

Contains 313:	N
Chemical Name:	GRAPHITE 625
Physical Description:	SOLID
Case Number:	7782425
Facility Id:	017798
Physical State Of The Substance:	1
Average Amount Possessed During The Year Code:	21
Maximum Amount Possessed During The Year Code:	21
Applicable Unit Of Measure Code:	1
Description Of The Unit Of Measure:	POUNDS
Type Code:	J
Description:	BAG
Type Code:	Not reported
Temperature Description:	Not reported
Pressure of Code:	1
Pressure Description:	NORMAL PRESSURE
Pressure of Code:	Not reported
Pressure Description:	Not reported
Temperature Description:	NORMAL TEMPERATURE
Temperature of The Hazardous Substance Code:	4
Temperature Description:	Not reported
Temperature of The Hazardous Substance Code:	Not reported
Days Hazardous Substance On Site During Year:	365
Is The Substance Protected A Trade Secret:	False
Description Of The Max Qnty Code:	5,000-9,999
Description Of The Avg Qnty Code:	5,000-9,999
Most Hazardous Ingridient:	GRAPHITE
United Nations/north America 4 Digit Class Number:	Not reported
Hazard Rank:	2
EHS Ingredient:	Not reported
Substance Pure:	True
Substance Mix:	False
First Hazardous Class Code For Chemical:	Chronic Health Hazard
Second Hazardous Class Code For Chemical:	Not reported
Third Hazardous Class Code For Chemical:	Not reported
Hazard Class 1 Of The Chemical:	6.4
Hazard Class 2 Of The Chemical:	Not reported
Hazard Class 3 Of The Chemical:	Not reported

Additional Chemical:

Chemical Is A Toxic 313 Chemical:	N
EPA Pesticide Registration Number:	Not reported
Contains 112R:	N
Contains EHS:	N
Fertilizer:	N
Pesticide:	N
Contains 313:	N
Chemical Name:	GRAPHITE ASBURY 416
Physical Description:	SOLID
Case Number:	7782425
Facility Id:	017798
Physical State Of The Substance:	1
Average Amount Possessed During The Year Code:	20
Maximum Amount Possessed During The Year Code:	20

LA GRAND IND SUPPLY (Continued) **U000432080**

Applicable Unit Of Measure Code:	1
Description Of The Unit Of Measure:	POUNDS
Type Code:	J
Description:	BAG
Type Code:	Not reported
Temperature Description:	Not reported
Pressure of Code:	1
Pressure Description:	NORMAL PRESSURE
Pressure of Code:	Not reported
Pressure Description:	Not reported
Temperature Description:	NORMAL TEMPERATURE
Temperature of The Hazardous Substance Code:	4
Temperature Description:	Not reported
Temperature of The Hazardous Substance Code:	Not reported
Days Hazardous Substance On Site During Year:	365
Is The Substance Protected A Trade Secret:	False
Description Of The Max Qnty Code:	1,000-4,999
Description Of The Avg Qnty Code:	1,000-4,999
Most Hazardous Ingridient:	GRAPHITE
United Nations/north America 4 Digit Class Number:	Not reported
Hazard Rank:	2
EHS Ingredient:	Not reported
Substance Pure:	True
Substance Mix:	False
First Hazardous Class Code For Chemical:	Combustible Material
Second Hazardous Class Code For Chemical:	Not reported
Third Hazardous Class Code For Chemical:	Not reported
Hazard Class 1 Of The Chemical:	4.5
Hazard Class 2 Of The Chemical:	Not reported
Hazard Class 3 Of The Chemical:	Not reported

Additional Chemical:

Chemical Is A Toxic 313 Chemical:	Not reported
EPA Pesticide Registration Number:	Not reported
Contains 112R:	Not reported
Contains EHS:	Not reported
Fertilizer:	Not reported
Pesticide:	Not reported
Contains 313:	Not reported

Chemical Name:	GRAPHITE ELECTRODE/PINS AND PITCH PL
Physical Description:	SOLID
Case Number:	7782425
Facility Id:	017798
Physical State Of The Substance:	1
Average Amount Possessed During The Year Code:	40
Maximum Amount Possessed During The Year Code:	40
Applicable Unit Of Measure Code:	1
Description Of The Unit Of Measure:	POUNDS
Type Code:	R
Description:	OTHER
Type Code:	Not reported
Temperature Description:	Not reported
Pressure of Code:	1
Pressure Description:	NORMAL PRESSURE
Pressure of Code:	Not reported
Pressure Description:	Not reported

LA GRAND IND SUPPLY (Continued) **U000432080**

Temperature Description:	NORMAL TEMPERATURE
Temperature of The Hazardous Substance Code:	4
Temperature Description:	Not reported
Temperature of The Hazardous Substance Code:	Not reported
Days Hazardous Substance On Site During Year:	365
Is The Substance Protected A Trade Secret:	False
Description Of The Max Qnty Code:	100,000-249,999
Description Of The Avg Qnty Code:	100,000-249,999
Most Hazardous Ingridient:	SYNTHETIC GRAPHITE
United Nations/north America 4 Digit Class Number:	Not reported
Hazard Rank:	2
EHS Ingredient:	Not reported
Substance Pure:	True
Substance Mix:	False
First Hazardous Class Code For Chemical:	Chronic Health Hazard
Second Hazardous Class Code For Chemical:	Not reported
Third Hazardous Class Code For Chemical:	Not reported
Hazard Class 1 Of The Chemical:	6.4
Hazard Class 2 Of The Chemical:	Not reported
Hazard Class 3 Of The Chemical:	Not reported

Additional Chemical:

Chemical Is A Toxic 313 Chemical:	Not reported
EPA Pesticide Registration Number:	Not reported
Contains 112R:	Not reported
Contains EHS:	Not reported
Fertilizer:	Not reported
Pesticide:	Not reported
Contains 313:	Not reported

Chemical Name:	GREEN DIAMOND SAND
Physical Description:	SOLID
Case Number:	112926008
Facility Id:	017798
Physical State Of The Substance:	1
Average Amount Possessed During The Year Code:	40
Maximum Amount Possessed During The Year Code:	50
Applicable Unit Of Measure Code:	1
Description Of The Unit Of Measure:	POUNDS
Type Code:	J
Description:	BAG
Type Code:	Not reported
Temperature Description:	Not reported
Pressure of Code:	1
Pressure Description:	NORMAL PRESSURE
Pressure of Code:	Not reported
Pressure Description:	Not reported
Temperature Description:	NORMAL TEMPERATURE
Temperature of The Hazardous Substance Code:	4
Temperature Description:	Not reported
Temperature of The Hazardous Substance Code:	Not reported
Days Hazardous Substance On Site During Year:	365
Is The Substance Protected A Trade Secret:	False
Description Of The Max Qnty Code:	1,000,000-2,499,999
Description Of The Avg Qnty Code:	100,000-249,999
Most Hazardous Ingridient:	SILICATES
United Nations/north America 4 Digit Class Number:	0000

LA GRAND IND SUPPLY (Continued) **U000432080**

Hazard Rank:	1
EHS Ingredient:	NONE LISTED ON MSDS
Substance Pure:	False
Substance Mix:	True
First Hazardous Class Code For Chemical:	Miscellaneous Hazardous Material
Second Hazardous Class Code For Chemical:	Not reported
Third Hazardous Class Code For Chemical:	Not reported
Hazard Class 1 Of The Chemical:	9.0
Hazard Class 2 Of The Chemical:	Not reported
Hazard Class 3 Of The Chemical:	Not reported

Additional Chemical:

Chemical Is A Toxic 313 Chemical:	N
EPA Pesticide Registration Number:	Not reported
Contains 112R:	N
Contains EHS:	N
Fertilizer:	N
Pesticide:	N
Contains 313:	Y

Chemical Name:	GUN MAG
Physical Description:	SOLID
Case Number:	1309484
Facility Id:	017798
Physical State Of The Substance:	1
Average Amount Possessed During The Year Code:	31
Maximum Amount Possessed During The Year Code:	31
Applicable Unit Of Measure Code:	1
Description Of The Unit Of Measure:	POUNDS
Type Code:	J
Description:	BAG
Type Code:	Not reported
Temperature Description:	Not reported
Pressure of Code:	1
Pressure Description:	NORMAL PRESSURE
Pressure of Code:	Not reported
Pressure Description:	Not reported
Temperature Description:	NORMAL TEMPERATURE
Temperature of The Hazardous Substance Code:	4
Temperature Description:	Not reported
Temperature of The Hazardous Substance Code:	Not reported
Days Hazardous Substance On Site During Year:	365
Is The Substance Protected A Trade Secret:	False
Description Of The Max Qnty Code:	50,000-99,999
Description Of The Avg Qnty Code:	50,000-99,999
Most Hazardous Ingridient:	MAGNESIUM OXIDE
United Nations/north America 4 Digit Class Number:	Not reported
Hazard Rank:	2
EHS Ingredient:	Not reported
Substance Pure:	False
Substance Mix:	True
First Hazardous Class Code For Chemical:	Chronic Health Hazard
Second Hazardous Class Code For Chemical:	Not reported
Third Hazardous Class Code For Chemical:	Not reported
Hazard Class 1 Of The Chemical:	6.4
Hazard Class 2 Of The Chemical:	Not reported
Hazard Class 3 Of The Chemical:	Not reported

LA GRAND IND SUPPLY (Continued) **U000432080**

Additional Chemical:

Chemical Is A Toxic 313 Chemical:	Not reported
EPA Pesticide Registration Number:	Not reported
Contains 112R:	Not reported
Contains EHS:	Not reported
Fertilizer:	Not reported
Pesticide:	Not reported
Contains 313:	Not reported

Chemical Name:	ISOPROPYL ALCOHOL
Physical Description:	LIQUID
Case Number:	67630
Facility Id:	017798
Physical State Of The Substance:	2
Average Amount Possessed During The Year Code:	20
Maximum Amount Possessed During The Year Code:	20
Applicable Unit Of Measure Code:	2
Description Of The Unit Of Measure:	GALLONS
Type Code:	D
Description:	STEEL DRUM
Type Code:	Not reported
Temperature Description:	Not reported
Pressure of Code:	1
Pressure Description:	NORMAL PRESSURE
Pressure of Code:	Not reported
Pressure Description:	Not reported
Temperature Description:	NORMAL TEMPERATURE
Temperature of The Hazardous Substance Code:	4
Temperature Description:	Not reported
Temperature of The Hazardous Substance Code:	Not reported
Days Hazardous Substance On Site During Year:	365
Is The Substance Protected A Trade Secret:	False
Description Of The Max Qnty Code:	1,000-4,999
Description Of The Avg Qnty Code:	1,000-4,999
Most Hazardous Ingridient:	2-PROPANOL
United Nations/north America 4 Digit Class Number:	1219
Hazard Rank:	2
EHS Ingredient:	NONE LISTED ON MSDS
Substance Pure:	True
Substance Mix:	False
First Hazardous Class Code For Chemical:	Flammable and Combustible Liquid
Second Hazardous Class Code For Chemical:	Acute Health Hazard
Third Hazardous Class Code For Chemical:	Chronic Health Hazard
Hazard Class 1 Of The Chemical:	3.0
Hazard Class 2 Of The Chemical:	6.3
Hazard Class 3 Of The Chemical:	6.4

Additional Chemical:

Chemical Is A Toxic 313 Chemical:	Y
EPA Pesticide Registration Number:	Not reported
Contains 112R:	N
Contains EHS:	N
Fertilizer:	N
Pesticide:	N
Contains 313:	N

LA GRAND IND SUPPLY (Continued) **U000432080**

Chemical Name:	KALMIN 70 SLEEVES
Physical Description:	SOLID
Case Number:	7429905
Facility Id:	017798
Physical State Of The Substance:	1
Average Amount Possessed During The Year Code:	21
Maximum Amount Possessed During The Year Code:	21
Applicable Unit Of Measure Code:	1
Description Of The Unit Of Measure:	POUNDS
Type Code:	R
Description:	OTHER
Type Code:	Not reported
Temperature Description:	Not reported
Pressure of Code:	1
Pressure Description:	NORMAL PRESSURE
Pressure of Code:	Not reported
Pressure Description:	Not reported
Temperature Description:	NORMAL TEMPERATURE
Temperature of The Hazardous Substance Code:	4
Temperature Description:	Not reported
Temperature of The Hazardous Substance Code:	Not reported
Days Hazardous Substance On Site During Year:	365
Is The Substance Protected A Trade Secret:	False
Description Of The Max Qnty Code:	5,000-9,999
Description Of The Avg Qnty Code:	5,000-9,999
Most Hazardous Ingridient:	ALUMINOSILICATE FIBER
United Nations/north America 4 Digit Class Number:	Not reported
Hazard Rank:	2
EHS Ingredient:	Not reported
Substance Pure:	False
Substance Mix:	True
First Hazardous Class Code For Chemical:	Miscellaneous Hazardous Material
Second Hazardous Class Code For Chemical:	Not reported
Third Hazardous Class Code For Chemical:	Not reported
Hazard Class 1 Of The Chemical:	9.0
Hazard Class 2 Of The Chemical:	Not reported
Hazard Class 3 Of The Chemical:	Not reported

Additional Chemical:

Chemical Is A Toxic 313 Chemical:	N
EPA Pesticide Registration Number:	Not reported
Contains 112R:	Not reported
Contains EHS:	Not reported
Fertilizer:	Not reported
Pesticide:	Not reported
Contains 313:	Y

Chemical Name:	KALMINEX 2000 SLEEVES
Physical Description:	SOLID
Case Number:	7429905
Facility Id:	017798
Physical State Of The Substance:	1
Average Amount Possessed During The Year Code:	30
Maximum Amount Possessed During The Year Code:	30
Applicable Unit Of Measure Code:	1
Description Of The Unit Of Measure:	POUNDS
Type Code:	R

LA GRAND IND SUPPLY (Continued) **U000432080**

Description:	OTHER
Type Code:	Not reported
Temperature Description:	Not reported
Pressure of Code:	1
Pressure Description:	NORMAL PRESSURE
Pressure of Code:	Not reported
Pressure Description:	Not reported
Temperature Description:	NORMAL TEMPERATURE
Temperature of The Hazardous Substance Code:	4
Temperature Description:	Not reported
Temperature of The Hazardous Substance Code:	Not reported
Days Hazardous Substance On Site During Year:	365
Is The Substance Protected A Trade Secret:	False
Description Of The Max Qnty Code:	10,000-49,999
Description Of The Avg Qnty Code:	10,000-49,999
Most Hazardous Ingridient:	ALUMINO SILICATE FIBER
United Nations/north America 4 Digit Class Number:	Not reported
Hazard Rank:	2
EHS Ingredient:	Not reported
Substance Pure:	False
Substance Mix:	True
First Hazardous Class Code For Chemical:	Miscellaneous Hazardous Material
Second Hazardous Class Code For Chemical:	Not reported
Third Hazardous Class Code For Chemical:	Not reported
Hazard Class 1 Of The Chemical:	9.0
Hazard Class 2 Of The Chemical:	Not reported
Hazard Class 3 Of The Chemical:	Not reported

Additional Chemical:

Chemical Is A Toxic 313 Chemical:	N
EPA Pesticide Registration Number:	Not reported
Contains 112R:	Not reported
Contains EHS:	Not reported
Fertilizer:	Not reported
Pesticide:	Not reported
Contains 313:	Y

Chemical Name:	KALPUR FOR STEEL SLEEVES
Physical Description:	SOLID
Case Number:	142844006
Facility Id:	017798
Physical State Of The Substance:	1
Average Amount Possessed During The Year Code:	11
Maximum Amount Possessed During The Year Code:	30
Applicable Unit Of Measure Code:	1
Description Of The Unit Of Measure:	POUNDS
Type Code:	K
Description:	BOX
Type Code:	R
Temperature Description:	OTHER
Pressure of Code:	1
Pressure Description:	NORMAL PRESSURE
Pressure of Code:	1
Pressure Description:	NORMAL PRESSURE
Temperature Description:	NORMAL TEMPERATURE
Temperature of The Hazardous Substance Code:	4
Temperature Description:	NORMAL TEMPERATURE

LA GRAND IND SUPPLY (Continued) **U000432080**

Temperature of The Hazardous Substance Code:	4
Days Hazardous Substance On Site During Year:	365
Is The Substance Protected A Trade Secret:	False
Description Of The Max Qnty Code:	10,000-49,999
Description Of The Avg Qnty Code:	500-999
Most Hazardous Ingridient:	ALUMINA SILICATE FIBER
United Nations/north America 4 Digit Class Number:	Not reported
Hazard Rank:	2
EHS Ingredient:	Not reported
Substance Pure:	False
Substance Mix:	True
First Hazardous Class Code For Chemical:	Chronic Health Hazard
Second Hazardous Class Code For Chemical:	Not reported
Third Hazardous Class Code For Chemical:	Not reported
Hazard Class 1 Of The Chemical:	6.4
Hazard Class 2 Of The Chemical:	Not reported
Hazard Class 3 Of The Chemical:	Not reported

Additional Chemical:

Chemical Is A Toxic 313 Chemical:	Not reported
EPA Pesticide Registration Number:	Not reported
Contains 112R:	Not reported
Contains EHS:	Not reported
Fertilizer:	Not reported
Pesticide:	Not reported
Contains 313:	Not reported

Chemical Name:	KALTEK 4000 LADLE LINERS
Physical Description:	SOLID
Case Number:	1309484
Facility Id:	017798
Physical State Of The Substance:	1
Average Amount Possessed During The Year Code:	31
Maximum Amount Possessed During The Year Code:	31
Applicable Unit Of Measure Code:	1
Description Of The Unit Of Measure:	POUNDS
Type Code:	J
Description:	BAG
Type Code:	Not reported
Temperature Description:	Not reported
Pressure of Code:	1
Pressure Description:	NORMAL PRESSURE
Pressure of Code:	Not reported
Pressure Description:	Not reported
Temperature Description:	NORMAL TEMPERATURE
Temperature of The Hazardous Substance Code:	4
Temperature Description:	Not reported
Temperature of The Hazardous Substance Code:	Not reported
Days Hazardous Substance On Site During Year:	365
Is The Substance Protected A Trade Secret:	False
Description Of The Max Qnty Code:	50,000-99,999
Description Of The Avg Qnty Code:	50,000-99,999
Most Hazardous Ingridient:	MAGNESIUM OXIDE
United Nations/north America 4 Digit Class Number:	Not reported
Hazard Rank:	2
EHS Ingredient:	Not reported
Substance Pure:	False

LA GRAND IND SUPPLY (Continued) **U000432080**

Substance Mix:	True
First Hazardous Class Code For Chemical:	Chronic Health Hazard
Second Hazardous Class Code For Chemical:	Not reported
Third Hazardous Class Code For Chemical:	Not reported
Hazard Class 1 Of The Chemical:	6.4
Hazard Class 2 Of The Chemical:	Not reported
Hazard Class 3 Of The Chemical:	Not reported

Additional Chemical:

Chemical Is A Toxic 313 Chemical:	Not reported
EPA Pesticide Registration Number:	Not reported
Contains 112R:	Not reported
Contains EHS:	Not reported
Fertilizer:	Not reported
Pesticide:	Not reported
Contains 313:	Not reported

Chemical Name:	KALTEX 514-LADLE LINERS
Physical Description:	SOLID
Case Number:	14808607
Facility Id:	017798
Physical State Of The Substance:	1
Average Amount Possessed During The Year Code:	30
Maximum Amount Possessed During The Year Code:	31
Applicable Unit Of Measure Code:	1
Description Of The Unit Of Measure:	POUNDS
Type Code:	R
Description:	OTHER
Type Code:	Not reported
Temperature Description:	Not reported
Pressure of Code:	1
Pressure Description:	NORMAL PRESSURE
Pressure of Code:	Not reported
Pressure Description:	Not reported
Temperature Description:	NORMAL TEMPERATURE
Temperature of The Hazardous Substance Code:	4
Temperature Description:	Not reported
Temperature of The Hazardous Substance Code:	Not reported
Days Hazardous Substance On Site During Year:	365
Is The Substance Protected A Trade Secret:	False
Description Of The Max Qnty Code:	50,000-99,999
Description Of The Avg Qnty Code:	10,000-49,999
Most Hazardous Ingridient:	CRYSTALLINE SILICA
United Nations/north America 4 Digit Class Number:	Not reported
Hazard Rank:	2
EHS Ingredient:	Not reported
Substance Pure:	False
Substance Mix:	True
First Hazardous Class Code For Chemical:	Chronic Health Hazard
Second Hazardous Class Code For Chemical:	Not reported
Third Hazardous Class Code For Chemical:	Not reported
Hazard Class 1 Of The Chemical:	6.4
Hazard Class 2 Of The Chemical:	Not reported
Hazard Class 3 Of The Chemical:	Not reported

Additional Chemical:

Chemical Is A Toxic 313 Chemical:	Not reported

LA GRAND IND SUPPLY (Continued) **U000432080**

EPA Pesticide Registration Number: Not reported
Contains 112R: Not reported
Contains EHS: Not reported
Fertilizer: Not reported
Pesticide: Not reported
Contains 313: Not reported

Chemical Name: KAOLIN CLAY
Physical Description: SOLID
Case Number: 1332587
Facility Id: 017798
Physical State Of The Substance: 1
Average Amount Possessed During The Year Code: 31
Maximum Amount Possessed During The Year Code: 31
Applicable Unit Of Measure Code: 1
Description Of The Unit Of Measure: POUNDS
Type Code: J
Description: BAG
Type Code: O
Temperature Description: TOTEBIN
Pressure of Code: 1
Pressure Description: NORMAL PRESSURE
Pressure of Code: 1
Pressure Description: NORMAL PRESSURE
Temperature Description: NORMAL TEMPERATURE
Temperature of The Hazardous Substance Code: 4
Temperature Description: NORMAL TEMPERATURE
Temperature of The Hazardous Substance Code: 4
Days Hazardous Substance On Site During Year: 365
Is The Substance Protected A Trade Secret: False
Description Of The Max Qnty Code: 50,000-99,999
Description Of The Avg Qnty Code: 50,000-99,999
Most Hazardous Ingridient: KAOLIN
United Nations/north America 4 Digit Class Number: Not reported
Hazard Rank: 1
EHS Ingredient: Not reported
Substance Pure: False
Substance Mix: True
First Hazardous Class Code For Chemical: Miscellaneous Hazardous Material
Second Hazardous Class Code For Chemical: Not reported
Third Hazardous Class Code For Chemical: Not reported
Hazard Class 1 Of The Chemical: 9.0
Hazard Class 2 Of The Chemical: Not reported
Hazard Class 3 Of The Chemical: Not reported

Additional Chemical:
Chemical Is A Toxic 313 Chemical: N
EPA Pesticide Registration Number: Not reported
Contains 112R: N
Contains EHS: N
Fertilizer: N
Pesticide: N
Contains 313: N

Chemical Name: KELLUNDITE 997
Physical Description: SOLID

LA GRAND IND SUPPLY (Continued) **U000432080**

Case Number:	1344281
Facility Id:	017798
Physical State Of The Substance:	1
Average Amount Possessed During The Year Code:	30
Maximum Amount Possessed During The Year Code:	30
Applicable Unit Of Measure Code:	1
Description Of The Unit Of Measure:	POUNDS
Type Code:	J
Description:	BAG
Type Code:	Not reported
Temperature Description:	Not reported
Pressure of Code:	1
Pressure Description:	NORMAL PRESSURE
Pressure of Code:	Not reported
Pressure Description:	Not reported
Temperature Description:	NORMAL TEMPERATURE
Temperature of The Hazardous Substance Code:	4
Temperature Description:	Not reported
Temperature of The Hazardous Substance Code:	Not reported
Days Hazardous Substance On Site During Year:	180
Is The Substance Protected A Trade Secret:	False
Description Of The Max Qnty Code:	10,000-49,999
Description Of The Avg Qnty Code:	10,000-49,999
Most Hazardous Ingridient:	ALUMINA
United Nations/north America 4 Digit Class Number:	Not reported
Hazard Rank:	2
EHS Ingredient:	Not reported
Substance Pure:	False
Substance Mix:	True
First Hazardous Class Code For Chemical:	Chronic Health Hazard
Second Hazardous Class Code For Chemical:	Not reported
Third Hazardous Class Code For Chemical:	Not reported
Hazard Class 1 Of The Chemical:	6.4
Hazard Class 2 Of The Chemical:	Not reported
Hazard Class 3 Of The Chemical:	Not reported

Additional Chemical:

Chemical Is A Toxic 313 Chemical:	Not reported
EPA Pesticide Registration Number:	Not reported
Contains 112R:	Not reported
Contains EHS:	Not reported
Fertilizer:	Not reported
Pesticide:	Not reported
Contains 313:	Not reported

Chemical Name:	KRUZITE BRICK
Physical Description:	SOLID
Case Number:	1302938
Facility Id:	017798
Physical State Of The Substance:	1
Average Amount Possessed During The Year Code:	31
Maximum Amount Possessed During The Year Code:	31
Applicable Unit Of Measure Code:	1
Description Of The Unit Of Measure:	POUNDS
Type Code:	R
Description:	OTHER
Type Code:	Not reported

LA GRAND IND SUPPLY (Continued) **U000432080**

Temperature Description:	Not reported
Pressure of Code:	1
Pressure Description:	NORMAL PRESSURE
Pressure of Code:	Not reported
Pressure Description:	Not reported
Temperature Description:	NORMAL TEMPERATURE
Temperature of The Hazardous Substance Code:	4
Temperature Description:	Not reported
Temperature of The Hazardous Substance Code:	Not reported
Days Hazardous Substance On Site During Year:	365
Is The Substance Protected A Trade Secret:	False
Description Of The Max Qnty Code:	50,000-99,999
Description Of The Avg Qnty Code:	50,000-99,999
Most Hazardous Ingridient:	ALUMINA SILICATE
United Nations/north America 4 Digit Class Number:	Not reported
Hazard Rank:	2
EHS Ingredient:	Not reported
Substance Pure:	False
Substance Mix:	True
First Hazardous Class Code For Chemical:	Chronic Health Hazard
Second Hazardous Class Code For Chemical:	Not reported
Third Hazardous Class Code For Chemical:	Not reported
Hazard Class 1 Of The Chemical:	6.4
Hazard Class 2 Of The Chemical:	Not reported
Hazard Class 3 Of The Chemical:	Not reported

Additional Chemical:

Chemical Is A Toxic 313 Chemical:	N
EPA Pesticide Registration Number:	Not reported
Contains 112R:	N
Contains EHS:	N
Fertilizer:	N
Pesticide:	N
Contains 313:	N

Chemical Name:	LIME
Physical Description:	SOLID
Case Number:	0000471341
Facility Id:	017798
Physical State Of The Substance:	1
Average Amount Possessed During The Year Code:	30
Maximum Amount Possessed During The Year Code:	30
Applicable Unit Of Measure Code:	1
Description Of The Unit Of Measure:	POUNDS
Type Code:	J
Description:	BAG
Type Code:	Not reported
Temperature Description:	Not reported
Pressure of Code:	1
Pressure Description:	NORMAL PRESSURE
Pressure of Code:	Not reported
Pressure Description:	Not reported
Temperature Description:	NORMAL TEMPERATURE
Temperature of The Hazardous Substance Code:	4
Temperature Description:	Not reported
Temperature of The Hazardous Substance Code:	Not reported
Days Hazardous Substance On Site During Year:	365

LA GRAND IND SUPPLY (Continued) **U000432080**

Is The Substance Protected A Trade Secret:	False
Description Of The Max Qnty Code:	10,000-49,999
Description Of The Avg Qnty Code:	10,000-49,999
Most Hazardous Ingridient:	CALCIUM CARBONATE
United Nations/north America 4 Digit Class Number:	1910
Hazard Rank:	2
EHS Ingredient:	Not reported
Substance Pure:	True
Substance Mix:	False
First Hazardous Class Code For Chemical:	Dangerous When Wet
Second Hazardous Class Code For Chemical:	Corrosive Material
Third Hazardous Class Code For Chemical:	Chronic Health Hazard
Hazard Class 1 Of The Chemical:	4.3
Hazard Class 2 Of The Chemical:	8.0
Hazard Class 3 Of The Chemical:	6.4

Additional Chemical:

Chemical Is A Toxic 313 Chemical:	N
EPA Pesticide Registration Number:	Not reported
Contains 112R:	N
Contains EHS:	N
Fertilizer:	N
Pesticide:	N
Contains 313:	N

Chemical Name:	LINCOLN 60 CLAY
Physical Description:	SOLID
Case Number:	Not reported
Facility Id:	017798
Physical State Of The Substance:	1
Average Amount Possessed During The Year Code:	31
Maximum Amount Possessed During The Year Code:	31
Applicable Unit Of Measure Code:	1
Description Of The Unit Of Measure:	POUNDS
Type Code:	J
Description:	BAG
Type Code:	Not reported
Temperature Description:	Not reported
Pressure of Code:	1
Pressure Description:	NORMAL PRESSURE
Pressure of Code:	Not reported
Pressure Description:	Not reported
Temperature Description:	NORMAL TEMPERATURE
Temperature of The Hazardous Substance Code:	4
Temperature Description:	Not reported
Temperature of The Hazardous Substance Code:	Not reported
Days Hazardous Substance On Site During Year:	180
Is The Substance Protected A Trade Secret:	False
Description Of The Max Qnty Code:	50,000-99,999
Description Of The Avg Qnty Code:	50,000-99,999
Most Hazardous Ingridient:	LINCOLN FIRECLAYS
United Nations/north America 4 Digit Class Number:	Not reported
Hazard Rank:	2
EHS Ingredient:	Not reported
Substance Pure:	True
Substance Mix:	False
First Hazardous Class Code For Chemical:	Chronic Health Hazard

LA GRAND IND SUPPLY (Continued) **U000432080**

Second Hazardous Class Code For Chemical:	Not reported
Third Hazardous Class Code For Chemical:	Not reported
Hazard Class 1 Of The Chemical:	6.4
Hazard Class 2 Of The Chemical:	Not reported
Hazard Class 3 Of The Chemical:	Not reported
Chemical Name:	LONE STAR SAND
Physical Description:	SOLID
Case Number:	14808607
Facility Id:	017798
Physical State Of The Substance:	1
Average Amount Possessed During The Year Code:	40
Maximum Amount Possessed During The Year Code:	40
Applicable Unit Of Measure Code:	1
Description Of The Unit Of Measure:	POUNDS
Type Code:	J
Description:	BAG
Type Code:	Not reported
Temperature Description:	Not reported
Pressure of Code:	1
Pressure Description:	NORMAL PRESSURE
Pressure of Code:	Not reported
Pressure Description:	Not reported
Temperature Description:	NORMAL TEMPERATURE
Temperature of The Hazardous Substance Code:	4
Temperature Description:	Not reported
Temperature of The Hazardous Substance Code:	Not reported
Days Hazardous Substance On Site During Year:	365
Is The Substance Protected A Trade Secret:	False
Description Of The Max Qnty Code:	100,000-249,999
Description Of The Avg Qnty Code:	100,000-249,999
Most Hazardous Ingridient:	SILICON DIOXIDE
United Nations/north America 4 Digit Class Number:	Not reported
Hazard Rank:	1
EHS Ingredient:	Not reported
Substance Pure:	True
Substance Mix:	False
First Hazardous Class Code For Chemical:	Chronic Health Hazard
Second Hazardous Class Code For Chemical:	Not reported
Third Hazardous Class Code For Chemical:	Not reported
Hazard Class 1 Of The Chemical:	6.4
Hazard Class 2 Of The Chemical:	Not reported
Hazard Class 3 Of The Chemical:	Not reported

Additional Chemical:

Chemical Is A Toxic 313 Chemical:	Not reported
EPA Pesticide Registration Number:	Not reported
Contains 112R:	Not reported
Contains EHS:	Not reported
Fertilizer:	Not reported
Pesticide:	Not reported
Contains 313:	Not reported
Chemical Name:	LOW SULFUR CARBON RAISER
Physical Description:	SOLID
Case Number:	7440425
Facility Id:	017798

LA GRAND IND SUPPLY (Continued) **U000432080**

Physical State Of The Substance:	1
Average Amount Possessed During The Year Code:	30
Maximum Amount Possessed During The Year Code:	30
Applicable Unit Of Measure Code:	1
Description Of The Unit Of Measure:	POUNDS
Type Code:	J
Description:	BAG
Type Code:	Not reported
Temperature Description:	Not reported
Pressure of Code:	1
Pressure Description:	NORMAL PRESSURE
Pressure of Code:	Not reported
Pressure Description:	Not reported
Temperature Description:	NORMAL TEMPERATURE
Temperature of The Hazardous Substance Code:	4
Temperature Description:	Not reported
Temperature of The Hazardous Substance Code:	Not reported
Days Hazardous Substance On Site During Year:	365
Is The Substance Protected A Trade Secret:	False
Description Of The Max Qnty Code:	10,000-49,999
Description Of The Avg Qnty Code:	10,000-49,999
Most Hazardous Ingridient:	DESULCO
United Nations/north America 4 Digit Class Number:	Not reported
Hazard Rank:	2
EHS Ingredient:	Not reported
Substance Pure:	False
Substance Mix:	True
First Hazardous Class Code For Chemical:	Combustible Material
Second Hazardous Class Code For Chemical:	Not reported
Third Hazardous Class Code For Chemical:	Not reported
Hazard Class 1 Of The Chemical:	4.5
Hazard Class 2 Of The Chemical:	Not reported
Hazard Class 3 Of The Chemical:	Not reported

Additional Chemical:

Chemical Is A Toxic 313 Chemical:	Not reported
EPA Pesticide Registration Number:	Not reported
Contains 112R:	Not reported
Contains EHS:	Not reported
Fertilizer:	Not reported
Pesticide:	Not reported
Contains 313:	Not reported

Chemical Name:	MAGNESITE GRAINS DB90-8NW
Physical Description:	SOLID
Case Number:	1309844
Facility Id:	017798
Physical State Of The Substance:	1
Average Amount Possessed During The Year Code:	30
Maximum Amount Possessed During The Year Code:	30
Applicable Unit Of Measure Code:	1
Description Of The Unit Of Measure:	POUNDS
Type Code:	J
Description:	BAG
Type Code:	Not reported
Temperature Description:	Not reported
Pressure of Code:	1

LA GRAND IND SUPPLY (Continued) **U000432080**

Pressure Description:	NORMAL PRESSURE
Pressure of Code:	Not reported
Pressure Description:	Not reported
Temperature Description:	NORMAL TEMPERATURE
Temperature of The Hazardous Substance Code:	4
Temperature Description:	Not reported
Temperature of The Hazardous Substance Code:	Not reported
Days Hazardous Substance On Site During Year:	365
Is The Substance Protected A Trade Secret:	False
Description Of The Max Qnty Code:	10,000-49,999
Description Of The Avg Qnty Code:	10,000-49,999
Most Hazardous Ingridient:	MAGNESIUM OXIDE
United Nations/north America 4 Digit Class Number:	Not reported
Hazard Rank:	2
EHS Ingredient:	Not reported
Substance Pure:	True
Substance Mix:	False
First Hazardous Class Code For Chemical:	Chronic Health Hazard
Second Hazardous Class Code For Chemical:	Not reported
Third Hazardous Class Code For Chemical:	Not reported
Hazard Class 1 Of The Chemical:	6.4
Hazard Class 2 Of The Chemical:	Not reported
Hazard Class 3 Of The Chemical:	Not reported

Additional Chemical:

Chemical Is A Toxic 313 Chemical:	Not reported
EPA Pesticide Registration Number:	Not reported
Contains 112R:	Not reported
Contains EHS:	Not reported
Fertilizer:	Not reported
Pesticide:	Not reported
Contains 313:	Not reported

Chemical Name:	MAGNETITE 3105
Physical Description:	SOLID
Case Number:	1317619
Facility Id:	017798
Physical State Of The Substance:	1
Average Amount Possessed During The Year Code:	20
Maximum Amount Possessed During The Year Code:	30
Applicable Unit Of Measure Code:	1
Description Of The Unit Of Measure:	POUNDS
Type Code:	J
Description:	BAG
Type Code:	Not reported
Temperature Description:	Not reported
Pressure of Code:	1
Pressure Description:	NORMAL PRESSURE
Pressure of Code:	Not reported
Pressure Description:	Not reported
Temperature Description:	NORMAL TEMPERATURE
Temperature of The Hazardous Substance Code:	4
Temperature Description:	Not reported
Temperature of The Hazardous Substance Code:	Not reported
Days Hazardous Substance On Site During Year:	365
Is The Substance Protected A Trade Secret:	False
Description Of The Max Qnty Code:	10,000-49,999

LA GRAND IND SUPPLY (Continued) **U000432080**

Description Of The Avg Qnty Code:	1,000-4,999
Most Hazardous Ingridient:	IRON OXIDE
United Nations/north America 4 Digit Class Number:	Not reported
Hazard Rank:	2
EHS Ingredient:	Not reported
Substance Pure:	True
Substance Mix:	False
First Hazardous Class Code For Chemical:	Chronic Health Hazard
Second Hazardous Class Code For Chemical:	Not reported
Third Hazardous Class Code For Chemical:	Not reported
Hazard Class 1 Of The Chemical:	6.4
Hazard Class 2 Of The Chemical:	Not reported
Hazard Class 3 Of The Chemical:	Not reported

Additional Chemical:

Chemical Is A Toxic 313 Chemical:	N
EPA Pesticide Registration Number:	Not reported
Contains 112R:	N
Contains EHS:	N
Fertilizer:	N
Pesticide:	N
Contains 313:	Y

Chemical Name:	MAGNETITE 3185
Physical Description:	SOLID
Case Number:	1317619
Facility Id:	017798
Physical State Of The Substance:	1
Average Amount Possessed During The Year Code:	31
Maximum Amount Possessed During The Year Code:	31
Applicable Unit Of Measure Code:	1
Description Of The Unit Of Measure:	POUNDS
Type Code:	J
Description:	BAG
Type Code:	Not reported
Temperature Description:	Not reported
Pressure of Code:	1
Pressure Description:	NORMAL PRESSURE
Pressure of Code:	Not reported
Pressure Description:	Not reported
Temperature Description:	NORMAL TEMPERATURE
Temperature of The Hazardous Substance Code:	4
Temperature Description:	Not reported
Temperature of The Hazardous Substance Code:	Not reported
Days Hazardous Substance On Site During Year:	365
Is The Substance Protected A Trade Secret:	False
Description Of The Max Qnty Code:	50,000-99,999
Description Of The Avg Qnty Code:	50,000-99,999
Most Hazardous Ingridient:	IRON OXIDE
United Nations/north America 4 Digit Class Number:	Not reported
Hazard Rank:	2
EHS Ingredient:	Not reported
Substance Pure:	False
Substance Mix:	True
First Hazardous Class Code For Chemical:	Chronic Health Hazard
Second Hazardous Class Code For Chemical:	Not reported
Third Hazardous Class Code For Chemical:	Not reported

LA GRAND IND SUPPLY (Continued) **U000432080**

Hazard Class 1 Of The Chemical:	6.4
Hazard Class 2 Of The Chemical:	Not reported
Hazard Class 3 Of The Chemical:	Not reported

Additional Chemical:

Chemical Is A Toxic 313 Chemical:	N
EPA Pesticide Registration Number:	Not reported
Contains 112R:	N
Contains EHS:	N
Fertilizer:	N
Pesticide:	N
Contains 313:	Y

Chemical Name:	MOLDCOTE 34
Physical Description:	SOLID
Case Number:	1309484
Facility Id:	017798
Physical State Of The Substance:	1
Average Amount Possessed During The Year Code:	20
Maximum Amount Possessed During The Year Code:	20
Applicable Unit Of Measure Code:	1
Description Of The Unit Of Measure:	POUNDS
Type Code:	D
Description:	STEEL DRUM
Type Code:	Not reported
Temperature Description:	Not reported
Pressure of Code:	1
Pressure Description:	NORMAL PRESSURE
Pressure of Code:	Not reported
Pressure Description:	Not reported
Temperature Description:	NORMAL TEMPERATURE
Temperature of The Hazardous Substance Code:	4
Temperature Description:	Not reported
Temperature of The Hazardous Substance Code:	Not reported
Days Hazardous Substance On Site During Year:	365
Is The Substance Protected A Trade Secret:	False
Description Of The Max Qnty Code:	1,000-4,999
Description Of The Avg Qnty Code:	1,000-4,999
Most Hazardous Ingridient:	MAGNESIUM OXIDE
United Nations/north America 4 Digit Class Number:	1219
Hazard Rank:	2
EHS Ingredient:	NONE LISTED ON MSDS
Substance Pure:	False
Substance Mix:	True
First Hazardous Class Code For Chemical:	Flammable and Combustible Liquid
Second Hazardous Class Code For Chemical:	Acute Health Hazard
Third Hazardous Class Code For Chemical:	Chronic Health Hazard
Hazard Class 1 Of The Chemical:	3.0
Hazard Class 2 Of The Chemical:	6.3
Hazard Class 3 Of The Chemical:	6.4

Additional Chemical:

Chemical Is A Toxic 313 Chemical:	N
EPA Pesticide Registration Number:	Not reported
Contains 112R:	N
Contains EHS:	N
Fertilizer:	N

LA GRAND IND SUPPLY (Continued) **U000432080**

Pesticide:	N
Contains 313:	N
Chemical Name:	NARMAG 60 DB
Physical Description:	SOLID
Case Number:	1309484
Facility Id:	017798
Physical State Of The Substance:	1
Average Amount Possessed During The Year Code:	30
Maximum Amount Possessed During The Year Code:	30
Applicable Unit Of Measure Code:	1
Description Of The Unit Of Measure:	POUNDS
Type Code:	R
Description:	OTHER
Type Code:	Not reported
Temperature Description:	Not reported
Pressure of Code:	1
Pressure Description:	NORMAL PRESSURE
Pressure of Code:	Not reported
Pressure Description:	Not reported
Temperature Description:	NORMAL TEMPERATURE
Temperature of The Hazardous Substance Code:	4
Temperature Description:	Not reported
Temperature of The Hazardous Substance Code:	Not reported
Days Hazardous Substance On Site During Year:	365
Is The Substance Protected A Trade Secret:	False
Description Of The Max Qnty Code:	10,000-49,999
Description Of The Avg Qnty Code:	10,000-49,999
Most Hazardous Ingridient:	MAGNESIA
United Nations/north America 4 Digit Class Number:	Not reported
Hazard Rank:	2
EHS Ingredient:	Not reported
Substance Pure:	False
Substance Mix:	True
First Hazardous Class Code For Chemical:	Miscellaneous Hazardous Material
Second Hazardous Class Code For Chemical:	Not reported
Third Hazardous Class Code For Chemical:	Not reported
Hazard Class 1 Of The Chemical:	9.0
Hazard Class 2 Of The Chemical:	Not reported
Hazard Class 3 Of The Chemical:	Not reported

Additional Chemical:

Chemical Is A Toxic 313 Chemical:	Not reported
EPA Pesticide Registration Number:	Not reported
Contains 112R:	Not reported
Contains EHS:	Not reported
Fertilizer:	Not reported
Pesticide:	Not reported
Contains 313:	Not reported
Chemical Name:	NARMAG B BRICK
Physical Description:	SOLID
Case Number:	1309484
Facility Id:	017798
Physical State Of The Substance:	1
Average Amount Possessed During The Year Code:	30

LA GRAND IND SUPPLY (Continued) **U000432080**

Maximum Amount Possessed During The Year Code:	30
Applicable Unit Of Measure Code:	1
Description Of The Unit Of Measure:	POUNDS
Type Code:	R
Description:	OTHER
Type Code:	Not reported
Temperature Description:	Not reported
Pressure of Code:	1
Pressure Description:	NORMAL PRESSURE
Pressure of Code:	Not reported
Pressure Description:	Not reported
Temperature Description:	NORMAL TEMPERATURE
Temperature of The Hazardous Substance Code:	4
Temperature Description:	Not reported
Temperature of The Hazardous Substance Code:	Not reported
Days Hazardous Substance On Site During Year:	365
Is The Substance Protected A Trade Secret:	False
Description Of The Max Qnty Code:	10,000-49,999
Description Of The Avg Qnty Code:	10,000-49,999
Most Hazardous Ingridient:	MAGNESIA
United Nations/north America 4 Digit Class Number:	Not reported
Hazard Rank:	2
EHS Ingredient:	Not reported
Substance Pure:	False
Substance Mix:	True
First Hazardous Class Code For Chemical:	Miscellaneous Hazardous Material
Second Hazardous Class Code For Chemical:	Not reported
Third Hazardous Class Code For Chemical:	Not reported
Hazard Class 1 Of The Chemical:	9.0
Hazard Class 2 Of The Chemical:	Not reported
Hazard Class 3 Of The Chemical:	Not reported

Additional Chemical:

Chemical Is A Toxic 313 Chemical:	Not reported
EPA Pesticide Registration Number:	Not reported
Contains 112R:	Not reported
Contains EHS:	Not reported
Fertilizer:	Not reported
Pesticide:	Not reported
Contains 313:	Not reported

Chemical Name:	ALUMINA BRICK
Physical Description:	SOLID
Case Number:	14808607
Facility Id:	017798
Physical State Of The Substance:	1
Average Amount Possessed During The Year Code:	40
Maximum Amount Possessed During The Year Code:	40
Applicable Unit Of Measure Code:	1
Description Of The Unit Of Measure:	POUNDS
Type Code:	R
Description:	OTHER
Type Code:	Not reported
Temperature Description:	Not reported
Pressure of Code:	1
Pressure Description:	NORMAL PRESSURE
Pressure of Code:	Not reported

LA GRAND IND SUPPLY (Continued) **U000432080**

Pressure Description:	Not reported
Temperature Description:	NORMAL TEMPERATURE
Temperature of The Hazardous Substance Code:	4
Temperature Description:	Not reported
Temperature of The Hazardous Substance Code:	Not reported
Days Hazardous Substance On Site During Year:	365
Is The Substance Protected A Trade Secret:	False
Description Of The Max Qnty Code:	100,000-249,999
Description Of The Avg Qnty Code:	100,000-249,999
Most Hazardous Ingridient:	QUARTZ
United Nations/north America 4 Digit Class Number:	Not reported
Hazard Rank:	2
EHS Ingredient:	Not reported
Substance Pure:	False
Substance Mix:	True
First Hazardous Class Code For Chemical:	Chronic Health Hazard
Second Hazardous Class Code For Chemical:	Not reported
Third Hazardous Class Code For Chemical:	Not reported
Hazard Class 1 Of The Chemical:	6.4
Hazard Class 2 Of The Chemical:	Not reported
Hazard Class 3 Of The Chemical:	Not reported

Additional Chemical:

Chemical Is A Toxic 313 Chemical:	Not reported
EPA Pesticide Registration Number:	Not reported
Contains 112R:	Not reported
Contains EHS:	Not reported
Fertilizer:	Not reported
Pesticide:	Not reported
Contains 313:	Not reported

Chemical Name:	OIL ALKYD ERIE A-100
Physical Description:	LIQUID
Case Number:	7439921
Facility Id:	017798
Physical State Of The Substance:	2
Average Amount Possessed During The Year Code:	20
Maximum Amount Possessed During The Year Code:	20
Applicable Unit Of Measure Code:	2
Description Of The Unit Of Measure:	GALLONS
Type Code:	D
Description:	STEEL DRUM
Type Code:	Not reported
Temperature Description:	Not reported
Pressure of Code:	1
Pressure Description:	NORMAL PRESSURE
Pressure of Code:	Not reported
Pressure Description:	Not reported
Temperature Description:	NORMAL TEMPERATURE
Temperature of The Hazardous Substance Code:	4
Temperature Description:	Not reported
Temperature of The Hazardous Substance Code:	Not reported
Days Hazardous Substance On Site During Year:	365
Is The Substance Protected A Trade Secret:	False
Description Of The Max Qnty Code:	1,000-4,999
Description Of The Avg Qnty Code:	1,000-4,999
Most Hazardous Ingridient:	PHTHALIC ANHYDRIDE

LA GRAND IND SUPPLY (Continued) **U000432080**

United Nations/north America 4 Digit Class Number:	Not reported
Hazard Rank:	2
EHS Ingredient:	Not reported
Substance Pure:	False
Substance Mix:	True
First Hazardous Class Code For Chemical:	Miscellaneous Hazardous Material
Second Hazardous Class Code For Chemical:	Not reported
Third Hazardous Class Code For Chemical:	Not reported
Hazard Class 1 Of The Chemical:	9.0
Hazard Class 2 Of The Chemical:	Not reported
Hazard Class 3 Of The Chemical:	Not reported

Additional Chemical:

Chemical Is A Toxic 313 Chemical:	N
EPA Pesticide Registration Number:	Not reported
Contains 112R:	Not reported
Contains EHS:	Not reported
Fertilizer:	Not reported
Pesticide:	Not reported
Contains 313:	Y

Chemical Name:	OIL CORE SMOKELESS
Physical Description:	LIQUID
Case Number:	8002504
Facility Id:	017798
Physical State Of The Substance:	2
Average Amount Possessed During The Year Code:	20
Maximum Amount Possessed During The Year Code:	20
Applicable Unit Of Measure Code:	2
Description Of The Unit Of Measure:	GALLONS
Type Code:	O
Description:	TOTEBIN
Type Code:	Not reported
Temperature Description:	Not reported
Pressure of Code:	1
Pressure Description:	NORMAL PRESSURE
Pressure of Code:	Not reported
Pressure Description:	Not reported
Temperature Description:	NORMAL TEMPERATURE
Temperature of The Hazardous Substance Code:	4
Temperature Description:	Not reported
Temperature of The Hazardous Substance Code:	Not reported
Days Hazardous Substance On Site During Year:	365
Is The Substance Protected A Trade Secret:	False
Description Of The Max Qnty Code:	1,000-4,999
Description Of The Avg Qnty Code:	1,000-4,999
Most Hazardous Ingridient:	PETROLEUM HYDROCARBON
United Nations/north America 4 Digit Class Number:	Not reported
Hazard Rank:	2
EHS Ingredient:	Not reported
Substance Pure:	False
Substance Mix:	True
First Hazardous Class Code For Chemical:	Combustible Material
Second Hazardous Class Code For Chemical:	Not reported
Third Hazardous Class Code For Chemical:	Not reported
Hazard Class 1 Of The Chemical:	4.5
Hazard Class 2 Of The Chemical:	Not reported

LA GRAND IND SUPPLY (Continued) **U000432080**

Hazard Class 3 Of The Chemical: Not reported

Additional Chemical:
Chemical Is A Toxic 313 Chemical: Not reported
EPA Pesticide Registration Number: Not reported
Contains 112R: Not reported
Contains EHS: Not reported
Fertilizer: Not reported
Pesticide: Not reported
Contains 313: Not reported

Chemical Name: OLIVINE SAND
Physical Description: SOLID
Case Number: 14808607
Facility Id: 017798
Physical State Of The Substance: 1
Average Amount Possessed During The Year Code: 40
Maximum Amount Possessed During The Year Code: 40
Applicable Unit Of Measure Code: 1
Description Of The Unit Of Measure: POUNDS
Type Code: J
Description: BAG
Type Code: O
Temperature Description: TOTEBIN
Pressure of Code: 1
Pressure Description: NORMAL PRESSURE
Pressure of Code: 1
Pressure Description: NORMAL PRESSURE
Temperature Description: NORMAL TEMPERATURE
Temperature of The Hazardous Substance Code: 4
Temperature Description: NORMAL TEMPERATURE
Temperature of The Hazardous Substance Code: 4
Days Hazardous Substance On Site During Year: 365
Is The Substance Protected A Trade Secret: False
Description Of The Max Qnty Code: 100,000-249,999
Description Of The Avg Qnty Code: 100,000-249,999
Most Hazardous Ingridient: FERRO MAGNESIUM SILICATES
United Nations/north America 4 Digit Class Number: Not reported
Hazard Rank: 2
EHS Ingredient: Not reported
Substance Pure: True
Substance Mix: False
First Hazardous Class Code For Chemical: Chronic Health Hazard
Second Hazardous Class Code For Chemical: Not reported
Third Hazardous Class Code For Chemical: Not reported
Hazard Class 1 Of The Chemical: 6.4
Hazard Class 2 Of The Chemical: Not reported
Hazard Class 3 Of The Chemical: Not reported

Additional Chemical:
Chemical Is A Toxic 313 Chemical: N
EPA Pesticide Registration Number: Not reported
Contains 112R: N
Contains EHS: N
Fertilizer: N
Pesticide: N
Contains 313: Y

LA GRAND IND SUPPLY (Continued) **U000432080**

Chemical Name:	PETROLEUM PITCH
Physical Description:	SOLID
Case Number:	68187586
Facility Id:	017798
Physical State Of The Substance:	1
Average Amount Possessed During The Year Code:	30
Maximum Amount Possessed During The Year Code:	30
Applicable Unit Of Measure Code:	1
Description Of The Unit Of Measure:	POUNDS
Type Code:	J
Description:	BAG
Type Code:	Not reported
Temperature Description:	Not reported
Pressure of Code:	1
Pressure Description:	NORMAL PRESSURE
Pressure of Code:	Not reported
Pressure Description:	Not reported
Temperature Description:	NORMAL TEMPERATURE
Temperature of The Hazardous Substance Code:	4
Temperature Description:	Not reported
Temperature of The Hazardous Substance Code:	Not reported
Days Hazardous Substance On Site During Year:	147
Is The Substance Protected A Trade Secret:	False
Description Of The Max Qnty Code:	10,000-49,999
Description Of The Avg Qnty Code:	10,000-49,999
Most Hazardous Ingridient:	PETROLEUM PITCH
United Nations/north America 4 Digit Class Number:	3257
Hazard Rank:	2
EHS Ingredient:	Not reported
Substance Pure:	False
Substance Mix:	True
First Hazardous Class Code For Chemical:	Acute Health Hazard
Second Hazardous Class Code For Chemical:	Chronic Health Hazard
Third Hazardous Class Code For Chemical:	Not reported
Hazard Class 1 Of The Chemical:	6.3
Hazard Class 2 Of The Chemical:	6.4
Hazard Class 3 Of The Chemical:	Not reported

Additional Chemical:

Chemical Is A Toxic 313 Chemical:	N
EPA Pesticide Registration Number:	Not reported
Contains 112R:	N
Contains EHS:	N
Fertilizer:	N
Pesticide:	N
Contains 313:	Y

Chemical Name:	RAMOL 80
Physical Description:	SOLID
Case Number:	1302938
Facility Id:	017798
Physical State Of The Substance:	1
Average Amount Possessed During The Year Code:	20
Maximum Amount Possessed During The Year Code:	20
Applicable Unit Of Measure Code:	1
Description Of The Unit Of Measure:	POUNDS
Type Code:	D

LA GRAND IND SUPPLY (Continued) **U000432080**

Description:	STEEL DRUM
Type Code:	Not reported
Temperature Description:	Not reported
Pressure of Code:	1
Pressure Description:	NORMAL PRESSURE
Pressure of Code:	Not reported
Pressure Description:	Not reported
Temperature Description:	NORMAL TEMPERATURE
Temperature of The Hazardous Substance Code:	4
Temperature Description:	Not reported
Temperature of The Hazardous Substance Code:	Not reported
Days Hazardous Substance On Site During Year:	365
Is The Substance Protected A Trade Secret:	False
Description Of The Max Qnty Code:	1,000-4,999
Description Of The Avg Qnty Code:	1,000-4,999
Most Hazardous Ingridient:	ALUMINA SILICATE
United Nations/north America 4 Digit Class Number:	Not reported
Hazard Rank:	2
EHS Ingredient:	Not reported
Substance Pure:	False
Substance Mix:	True
First Hazardous Class Code For Chemical:	Miscellaneous Hazardous Material
Second Hazardous Class Code For Chemical:	Not reported
Third Hazardous Class Code For Chemical:	Not reported
Hazard Class 1 Of The Chemical:	9.0
Hazard Class 2 Of The Chemical:	Not reported
Hazard Class 3 Of The Chemical:	Not reported

Additional Chemical:

Chemical Is A Toxic 313 Chemical:	Not reported
EPA Pesticide Registration Number:	Not reported
Contains 112R:	Not reported
Contains EHS:	Not reported
Fertilizer:	Not reported
Pesticide:	Not reported
Contains 313:	Not reported

Chemical Name:	RESIN COATED SILICA SAND
Physical Description:	SOLID
Case Number:	14808607
Facility Id:	017798
Physical State Of The Substance:	1
Average Amount Possessed During The Year Code:	41
Maximum Amount Possessed During The Year Code:	51
Applicable Unit Of Measure Code:	1
Description Of The Unit Of Measure:	POUNDS
Type Code:	K
Description:	BOX
Type Code:	Not reported
Temperature Description:	Not reported
Pressure of Code:	1
Pressure Description:	NORMAL PRESSURE
Pressure of Code:	Not reported
Pressure Description:	Not reported
Temperature Description:	NORMAL TEMPERATURE
Temperature of The Hazardous Substance Code:	4
Temperature Description:	Not reported

LA GRAND IND SUPPLY (Continued) **U000432080**

Temperature of The Hazardous Substance Code:	Not reported
Days Hazardous Substance On Site During Year:	360
Is The Substance Protected A Trade Secret:	False
Description Of The Max Qnty Code:	2,500,000-4,999,999
Description Of The Avg Qnty Code:	250,000-499,999
Most Hazardous Ingridient:	QUARTZ
United Nations/north America 4 Digit Class Number:	Not reported
Hazard Rank:	2
EHS Ingredient:	Not reported
Substance Pure:	False
Substance Mix:	True
First Hazardous Class Code For Chemical:	Miscellaneous Hazardous Material
Second Hazardous Class Code For Chemical:	Not reported
Third Hazardous Class Code For Chemical:	Not reported
Hazard Class 1 Of The Chemical:	9.0
Hazard Class 2 Of The Chemical:	Not reported
Hazard Class 3 Of The Chemical:	Not reported

Additional Chemical:

Chemical Is A Toxic 313 Chemical:	Not reported
EPA Pesticide Registration Number:	Not reported
Contains 112R:	Not reported
Contains EHS:	Not reported
Fertilizer:	Not reported
Pesticide:	Not reported
Contains 313:	Not reported

Chemical Name:	SAND COATED ZIRCON
Physical Description:	SOLID
Case Number:	14940682
Facility Id:	017798
Physical State Of The Substance:	1
Average Amount Possessed During The Year Code:	30
Maximum Amount Possessed During The Year Code:	30
Applicable Unit Of Measure Code:	1
Description Of The Unit Of Measure:	POUNDS
Type Code:	K
Description:	BOX
Type Code:	J
Temperature Description:	BAG
Pressure of Code:	1
Pressure Description:	NORMAL PRESSURE
Pressure of Code:	1
Pressure Description:	NORMAL PRESSURE
Temperature Description:	NORMAL TEMPERATURE
Temperature of The Hazardous Substance Code:	4
Temperature Description:	NORMAL TEMPERATURE
Temperature of The Hazardous Substance Code:	4
Days Hazardous Substance On Site During Year:	365
Is The Substance Protected A Trade Secret:	False
Description Of The Max Qnty Code:	10,000-49,999
Description Of The Avg Qnty Code:	10,000-49,999
Most Hazardous Ingridient:	ZIRCON
United Nations/north America 4 Digit Class Number:	0000
Hazard Rank:	2
EHS Ingredient:	NONE LISTED ON MSDS
Substance Pure:	True

LA GRAND IND SUPPLY (Continued) **U000432080**

Substance Mix:	False
First Hazardous Class Code For Chemical:	Acute Health Hazard
Second Hazardous Class Code For Chemical:	Chronic Health Hazard
Third Hazardous Class Code For Chemical:	Combustible Material
Hazard Class 1 Of The Chemical:	6.3
Hazard Class 2 Of The Chemical:	6.4
Hazard Class 3 Of The Chemical:	4.5

Additional Chemical:

Chemical Is A Toxic 313 Chemical:	N
EPA Pesticide Registration Number:	Not reported
Contains 112R:	N
Contains EHS:	N
Fertilizer:	N
Pesticide:	N
Contains 313:	N

Chemical Name:	SAND RESIN COAT OLIVINE
Physical Description:	SOLID
Case Number:	108952
Facility Id:	017798
Physical State Of The Substance:	1
Average Amount Possessed During The Year Code:	30
Maximum Amount Possessed During The Year Code:	30
Applicable Unit Of Measure Code:	1
Description Of The Unit Of Measure:	POUNDS
Type Code:	J
Description:	BAG
Type Code:	Not reported
Temperature Description:	Not reported
Pressure of Code:	1
Pressure Description:	NORMAL PRESSURE
Pressure of Code:	Not reported
Pressure Description:	Not reported
Temperature Description:	NORMAL TEMPERATURE
Temperature of The Hazardous Substance Code:	4
Temperature Description:	Not reported
Temperature of The Hazardous Substance Code:	Not reported
Days Hazardous Substance On Site During Year:	365
Is The Substance Protected A Trade Secret:	False
Description Of The Max Qnty Code:	10,000-49,999
Description Of The Avg Qnty Code:	10,000-49,999
Most Hazardous Ingridient:	OLIVINE
United Nations/north America 4 Digit Class Number:	Not reported
Hazard Rank:	2
EHS Ingredient:	Not reported
Substance Pure:	False
Substance Mix:	True
First Hazardous Class Code For Chemical:	Miscellaneous Hazardous Material
Second Hazardous Class Code For Chemical:	Not reported
Third Hazardous Class Code For Chemical:	Not reported
Hazard Class 1 Of The Chemical:	9.0
Hazard Class 2 Of The Chemical:	Not reported
Hazard Class 3 Of The Chemical:	Not reported

Additional Chemical:

Chemical Is A Toxic 313 Chemical:	Not reported

LA GRAND IND SUPPLY (Continued) **U000432080**

EPA Pesticide Registration Number:	Not reported
Contains 112R:	Not reported
Contains EHS:	Not reported
Fertilizer:	Not reported
Pesticide:	Not reported
Contains 313:	Not reported

Chemical Name:	SAND SILICA
Physical Description:	SOLID
Case Number:	14808607
Facility Id:	017798
Physical State Of The Substance:	1
Average Amount Possessed During The Year Code:	41
Maximum Amount Possessed During The Year Code:	41
Applicable Unit Of Measure Code:	1
Description Of The Unit Of Measure:	POUNDS
Type Code:	J
Description:	BAG
Type Code:	Not reported
Temperature Description:	Not reported
Pressure of Code:	1
Pressure Description:	NORMAL PRESSURE
Pressure of Code:	Not reported
Pressure Description:	Not reported
Temperature Description:	NORMAL TEMPERATURE
Temperature of The Hazardous Substance Code:	4
Temperature Description:	Not reported
Temperature of The Hazardous Substance Code:	Not reported
Days Hazardous Substance On Site During Year:	365
Is The Substance Protected A Trade Secret:	False
Description Of The Max Qnty Code:	250,000-499,999
Description Of The Avg Qnty Code:	250,000-499,999
Most Hazardous Ingridient:	CRYSTALLINE QUARTZ
United Nations/north America 4 Digit Class Number:	Not reported
Hazard Rank:	2
EHS Ingredient:	Not reported
Substance Pure:	True
Substance Mix:	False
First Hazardous Class Code For Chemical:	Chronic Health Hazard
Second Hazardous Class Code For Chemical:	Not reported
Third Hazardous Class Code For Chemical:	Not reported
Hazard Class 1 Of The Chemical:	6.4
Hazard Class 2 Of The Chemical:	Not reported
Hazard Class 3 Of The Chemical:	Not reported

Additional Chemical:

Chemical Is A Toxic 313 Chemical:	Not reported
EPA Pesticide Registration Number:	Not reported
Contains 112R:	Not reported
Contains EHS:	Not reported
Fertilizer:	Not reported
Pesticide:	Not reported
Contains 313:	Not reported

Chemical Name:	SAND ZIRCON
Physical Description:	SOLID

LA GRAND IND SUPPLY (Continued) **U000432080**

Case Number:	14940682
Facility Id:	017798
Physical State Of The Substance:	1
Average Amount Possessed During The Year Code:	30
Maximum Amount Possessed During The Year Code:	30
Applicable Unit Of Measure Code:	1
Description Of The Unit Of Measure:	POUNDS
Type Code:	J
Description:	BAG
Type Code:	Not reported
Temperature Description:	Not reported
Pressure of Code:	1
Pressure Description:	NORMAL PRESSURE
Pressure of Code:	Not reported
Pressure Description:	Not reported
Temperature Description:	NORMAL TEMPERATURE
Temperature of The Hazardous Substance Code:	4
Temperature Description:	Not reported
Temperature of The Hazardous Substance Code:	Not reported
Days Hazardous Substance On Site During Year:	365
Is The Substance Protected A Trade Secret:	False
Description Of The Max Qnty Code:	10,000-49,999
Description Of The Avg Qnty Code:	10,000-49,999
Most Hazardous Ingridient:	ZIRCON
United Nations/north America 4 Digit Class Number:	0000
Hazard Rank:	2
EHS Ingredient:	NONE LISTED ON MSDS
Substance Pure:	True
Substance Mix:	False
First Hazardous Class Code For Chemical:	Chronic Health Hazard
Second Hazardous Class Code For Chemical:	Not reported
Third Hazardous Class Code For Chemical:	Not reported
Hazard Class 1 Of The Chemical:	6.4
Hazard Class 2 Of The Chemical:	Not reported
Hazard Class 3 Of The Chemical:	Not reported

Additional Chemical:

Chemical Is A Toxic 313 Chemical:	N
EPA Pesticide Registration Number:	Not reported
Contains 112R:	N
Contains EHS:	N
Fertilizer:	N
Pesticide:	N
Contains 313:	N

Chemical Name:	SANDS CHROMITE
Physical Description:	SOLID
Case Number:	1308312
Facility Id:	017798
Physical State Of The Substance:	1
Average Amount Possessed During The Year Code:	40
Maximum Amount Possessed During The Year Code:	40
Applicable Unit Of Measure Code:	1
Description Of The Unit Of Measure:	POUNDS
Type Code:	J
Description:	BAG
Type Code:	Not reported

LA GRAND IND SUPPLY (Continued) **U000432080**

Temperature Description:	Not reported
Pressure of Code:	1
Pressure Description:	NORMAL PRESSURE
Pressure of Code:	Not reported
Pressure Description:	Not reported
Temperature Description:	NORMAL TEMPERATURE
Temperature of The Hazardous Substance Code:	4
Temperature Description:	Not reported
Temperature of The Hazardous Substance Code:	Not reported
Days Hazardous Substance On Site During Year:	365
Is The Substance Protected A Trade Secret:	False
Description Of The Max Qnty Code:	100,000-249,999
Description Of The Avg Qnty Code:	100,000-249,999
Most Hazardous Ingridient:	CHROMIUM ORE
United Nations/north America 4 Digit Class Number:	Not reported
Hazard Rank:	2
EHS Ingredient:	Not reported
Substance Pure:	True
Substance Mix:	False
First Hazardous Class Code For Chemical:	Miscellaneous Hazardous Material
Second Hazardous Class Code For Chemical:	Not reported
Third Hazardous Class Code For Chemical:	Not reported
Hazard Class 1 Of The Chemical:	9.0
Hazard Class 2 Of The Chemical:	Not reported
Hazard Class 3 Of The Chemical:	Not reported

Additional Chemical:

Chemical Is A Toxic 313 Chemical:	Not reported
EPA Pesticide Registration Number:	Not reported
Contains 112R:	Not reported
Contains EHS:	Not reported
Fertilizer:	Not reported
Pesticide:	Not reported
Contains 313:	Not reported

Chemical Name:	SILICA FLOUR
Physical Description:	SOLID
Case Number:	14808607
Facility Id:	017798
Physical State Of The Substance:	1
Average Amount Possessed During The Year Code:	30
Maximum Amount Possessed During The Year Code:	30
Applicable Unit Of Measure Code:	1
Description Of The Unit Of Measure:	POUNDS
Type Code:	J
Description:	BAG
Type Code:	Not reported
Temperature Description:	Not reported
Pressure of Code:	1
Pressure Description:	NORMAL PRESSURE
Pressure of Code:	Not reported
Pressure Description:	Not reported
Temperature Description:	NORMAL TEMPERATURE
Temperature of The Hazardous Substance Code:	4
Temperature Description:	Not reported
Temperature of The Hazardous Substance Code:	Not reported
Days Hazardous Substance On Site During Year:	100

LA GRAND IND SUPPLY (Continued) **U000432080**

Is The Substance Protected A Trade Secret:	False
Description Of The Max Qnty Code:	10,000-49,999
Description Of The Avg Qnty Code:	10,000-49,999
Most Hazardous Ingridient:	SILICON DIOXIDE
United Nations/north America 4 Digit Class Number:	Not reported
Hazard Rank:	2
EHS Ingredient:	Not reported
Substance Pure:	True
Substance Mix:	False
First Hazardous Class Code For Chemical:	Chronic Health Hazard
Second Hazardous Class Code For Chemical:	Not reported
Third Hazardous Class Code For Chemical:	Not reported
Hazard Class 1 Of The Chemical:	6.4
Hazard Class 2 Of The Chemical:	Not reported
Hazard Class 3 Of The Chemical:	Not reported

Additional Chemical:

Chemical Is A Toxic 313 Chemical:	Not reported
EPA Pesticide Registration Number:	Not reported
Contains 112R:	Not reported
Contains EHS:	Not reported
Fertilizer:	Not reported
Pesticide:	Not reported
Contains 313:	Not reported

Chemical Name:	SILICA SAND
Physical Description:	SOLID
Case Number:	14808607
Facility Id:	017798
Physical State Of The Substance:	1
Average Amount Possessed During The Year Code:	30
Maximum Amount Possessed During The Year Code:	30
Applicable Unit Of Measure Code:	1
Description Of The Unit Of Measure:	POUNDS
Type Code:	J
Description:	BAG
Type Code:	Not reported
Temperature Description:	Not reported
Pressure of Code:	1
Pressure Description:	NORMAL PRESSURE
Pressure of Code:	Not reported
Pressure Description:	Not reported
Temperature Description:	NORMAL TEMPERATURE
Temperature of The Hazardous Substance Code:	4
Temperature Description:	Not reported
Temperature of The Hazardous Substance Code:	Not reported
Days Hazardous Substance On Site During Year:	49
Is The Substance Protected A Trade Secret:	False
Description Of The Max Qnty Code:	10,000-49,999
Description Of The Avg Qnty Code:	10,000-49,999
Most Hazardous Ingridient:	CRYSTALLINE SILICA (QUARTZ)
United Nations/north America 4 Digit Class Number:	0000
Hazard Rank:	2
EHS Ingredient:	NONE LISTED ON MSDS
Substance Pure:	True
Substance Mix:	False
First Hazardous Class Code For Chemical:	Chronic Health Hazard

LA GRAND IND SUPPLY (Continued) **U000432080**

Second Hazardous Class Code For Chemical:	Not reported
Third Hazardous Class Code For Chemical:	Not reported
Hazard Class 1 Of The Chemical:	6.4
Hazard Class 2 Of The Chemical:	Not reported
Hazard Class 3 Of The Chemical:	Not reported

Additional Chemical:

Chemical Is A Toxic 313 Chemical:	N
EPA Pesticide Registration Number:	Not reported
Contains 112R:	N
Contains EHS:	N
Fertilizer:	N
Pesticide:	N
Contains 313:	N

Chemical Name:	SILVER KING PLUMBAGO
Physical Description:	SOLID
Case Number:	7782425
Facility Id:	017798
Physical State Of The Substance:	1
Average Amount Possessed During The Year Code:	20
Maximum Amount Possessed During The Year Code:	30
Applicable Unit Of Measure Code:	1
Description Of The Unit Of Measure:	POUNDS
Type Code:	J
Description:	BAG
Type Code:	Not reported
Temperature Description:	Not reported
Pressure of Code:	1
Pressure Description:	NORMAL PRESSURE
Pressure of Code:	Not reported
Pressure Description:	Not reported
Temperature Description:	NORMAL TEMPERATURE
Temperature of The Hazardous Substance Code:	4
Temperature Description:	Not reported
Temperature of The Hazardous Substance Code:	Not reported
Days Hazardous Substance On Site During Year:	365
Is The Substance Protected A Trade Secret:	False
Description Of The Max Qnty Code:	10,000-49,999
Description Of The Avg Qnty Code:	1,000-4,999
Most Hazardous Ingridient:	GRAPHITE
United Nations/north America 4 Digit Class Number:	Not reported
Hazard Rank:	2
EHS Ingredient:	Not reported
Substance Pure:	True
Substance Mix:	False
First Hazardous Class Code For Chemical:	Miscellaneous Hazardous Material
Second Hazardous Class Code For Chemical:	Not reported
Third Hazardous Class Code For Chemical:	Not reported
Hazard Class 1 Of The Chemical:	9.0
Hazard Class 2 Of The Chemical:	Not reported
Hazard Class 3 Of The Chemical:	Not reported

Additional Chemical:

Chemical Is A Toxic 313 Chemical:	Not reported
EPA Pesticide Registration Number:	Not reported
Contains 112R:	Not reported

LA GRAND IND SUPPLY (Continued) **U000432080**

Contains EHS:	Not reported
Fertilizer:	Not reported
Pesticide:	Not reported
Contains 313:	Not reported

Chemical Name:	SODIUM SILICATE
Physical Description:	LIQUID
Case Number:	1344098
Facility Id:	017798
Physical State Of The Substance:	2
Average Amount Possessed During The Year Code:	30
Maximum Amount Possessed During The Year Code:	30
Applicable Unit Of Measure Code:	2
Description Of The Unit Of Measure:	GALLONS
Type Code:	D
Description:	STEEL DRUM
Type Code:	Not reported
Temperature Description:	Not reported
Pressure of Code:	1
Pressure Description:	NORMAL PRESSURE
Pressure of Code:	Not reported
Pressure Description:	Not reported
Temperature Description:	NORMAL TEMPERATURE
Temperature of The Hazardous Substance Code:	4
Temperature Description:	Not reported
Temperature of The Hazardous Substance Code:	Not reported
Days Hazardous Substance On Site During Year:	365
Is The Substance Protected A Trade Secret:	False
Description Of The Max Qnty Code:	10,000-49,999
Description Of The Avg Qnty Code:	10,000-49,999
Most Hazardous Ingridient:	SODIUM SILICATE
United Nations/north America 4 Digit Class Number:	0000
Hazard Rank:	2
EHS Ingredient:	Not reported
Substance Pure:	False
Substance Mix:	True
First Hazardous Class Code For Chemical:	Acute Health Hazard
Second Hazardous Class Code For Chemical:	Not reported
Third Hazardous Class Code For Chemical:	Not reported
Hazard Class 1 Of The Chemical:	6.3
Hazard Class 2 Of The Chemical:	Not reported
Hazard Class 3 Of The Chemical:	Not reported

Additional Chemical:

Chemical Is A Toxic 313 Chemical:	N
EPA Pesticide Registration Number:	Not reported
Contains 112R:	N
Contains EHS:	N
Fertilizer:	N
Pesticide:	N
Contains 313:	N

Chemical Name:	STEEL SHOT AND GRIT
Physical Description:	SOLID
Case Number:	65997195
Facility Id:	017798

LA GRAND IND SUPPLY (Continued) **U000432080**

Physical State Of The Substance:	1
Average Amount Possessed During The Year Code:	41
Maximum Amount Possessed During The Year Code:	42
Applicable Unit Of Measure Code:	1
Description Of The Unit Of Measure:	POUNDS
Type Code:	D
Description:	STEEL DRUM
Type Code:	Not reported
Temperature Description:	Not reported
Pressure of Code:	1
Pressure Description:	NORMAL PRESSURE
Pressure of Code:	Not reported
Pressure Description:	Not reported
Temperature Description:	NORMAL TEMPERATURE
Temperature of The Hazardous Substance Code:	4
Temperature Description:	Not reported
Temperature of The Hazardous Substance Code:	Not reported
Days Hazardous Substance On Site During Year:	365
Is The Substance Protected A Trade Secret:	False
Description Of The Max Qnty Code:	500,000-749,999
Description Of The Avg Qnty Code:	250,000-499,999
Most Hazardous Ingridient:	IRON
United Nations/north America 4 Digit Class Number:	0000
Hazard Rank:	2
EHS Ingredient:	NONE LISTED ON MSDS
Substance Pure:	False
Substance Mix:	True
First Hazardous Class Code For Chemical:	Combustible Material
Second Hazardous Class Code For Chemical:	Chronic Health Hazard
Third Hazardous Class Code For Chemical:	Not reported
Hazard Class 1 Of The Chemical:	4.5
Hazard Class 2 Of The Chemical:	6.4
Hazard Class 3 Of The Chemical:	Not reported

Additional Chemical:

Chemical Is A Toxic 313 Chemical:	N
EPA Pesticide Registration Number:	Not reported
Contains 112R:	N
Contains EHS:	N
Fertilizer:	N
Pesticide:	N
Contains 313:	N

Chemical Name:	TRIAD 60
Physical Description:	SOLID
Case Number:	1302938
Facility Id:	017798
Physical State Of The Substance:	1
Average Amount Possessed During The Year Code:	30
Maximum Amount Possessed During The Year Code:	30
Applicable Unit Of Measure Code:	1
Description Of The Unit Of Measure:	POUNDS
Type Code:	J
Description:	BAG
Type Code:	Not reported
Temperature Description:	Not reported
Pressure of Code:	1

LA GRAND IND SUPPLY (Continued) **U000432080**

Pressure Description:	NORMAL PRESSURE
Pressure of Code:	Not reported
Pressure Description:	Not reported
Temperature Description:	NORMAL TEMPERATURE
Temperature of The Hazardous Substance Code:	4
Temperature Description:	Not reported
Temperature of The Hazardous Substance Code:	Not reported
Days Hazardous Substance On Site During Year:	180
Is The Substance Protected A Trade Secret:	False
Description Of The Max Qnty Code:	10,000-49,999
Description Of The Avg Qnty Code:	10,000-49,999
Most Hazardous Ingridient:	ALUMINA SILICATE
United Nations/north America 4 Digit Class Number:	Not reported
Hazard Rank:	2
EHS Ingredient:	Not reported
Substance Pure:	False
Substance Mix:	True
First Hazardous Class Code For Chemical:	Chronic Health Hazard
Second Hazardous Class Code For Chemical:	Not reported
Third Hazardous Class Code For Chemical:	Not reported
Hazard Class 1 Of The Chemical:	6.4
Hazard Class 2 Of The Chemical:	Not reported
Hazard Class 3 Of The Chemical:	Not reported

Additional Chemical:

Chemical Is A Toxic 313 Chemical:	N
EPA Pesticide Registration Number:	Not reported
Contains 112R:	N
Contains EHS:	N
Fertilizer:	N
Pesticide:	N
Contains 313:	Y

Chemical Name:	UNI-RAM GR
Physical Description:	SOLID
Case Number:	1344281
Facility Id:	017798
Physical State Of The Substance:	1
Average Amount Possessed During The Year Code:	20
Maximum Amount Possessed During The Year Code:	20
Applicable Unit Of Measure Code:	1
Description Of The Unit Of Measure:	POUNDS
Type Code:	F
Description:	CAN
Type Code:	Not reported
Temperature Description:	Not reported
Pressure of Code:	1
Pressure Description:	NORMAL PRESSURE
Pressure of Code:	Not reported
Pressure Description:	Not reported
Temperature Description:	NORMAL TEMPERATURE
Temperature of The Hazardous Substance Code:	4
Temperature Description:	Not reported
Temperature of The Hazardous Substance Code:	Not reported
Days Hazardous Substance On Site During Year:	180
Is The Substance Protected A Trade Secret:	False
Description Of The Max Qnty Code:	1,000-4,999

LA GRAND IND SUPPLY (Continued) **U000432080**

Description Of The Avg Qnty Code:	1,000-4,999
Most Hazardous Ingridient:	ALUMINUM OXIDE
United Nations/north America 4 Digit Class Number:	Not reported
Hazard Rank:	2
EHS Ingredient:	Not reported
Substance Pure:	False
Substance Mix:	True
First Hazardous Class Code For Chemical:	Chronic Health Hazard
Second Hazardous Class Code For Chemical:	Acute Health Hazard
Third Hazardous Class Code For Chemical:	Not reported
Hazard Class 1 Of The Chemical:	6.4
Hazard Class 2 Of The Chemical:	6.3
Hazard Class 3 Of The Chemical:	Not reported

Additional Chemical:

Chemical Is A Toxic 313 Chemical:	N
EPA Pesticide Registration Number:	Not reported
Contains 112R:	N
Contains EHS:	N
Fertilizer:	N
Pesticide:	N
Contains 313:	Y

Chemical Name:	VESUVIUS 3000 MORTAR
Physical Description:	LIQUID
Case Number:	1302928
Facility Id:	017798
Physical State Of The Substance:	2
Average Amount Possessed During The Year Code:	20
Maximum Amount Possessed During The Year Code:	20
Applicable Unit Of Measure Code:	2
Description Of The Unit Of Measure:	GALLONS
Type Code:	F
Description:	CAN
Type Code:	Not reported
Temperature Description:	Not reported
Pressure of Code:	1
Pressure Description:	NORMAL PRESSURE
Pressure of Code:	Not reported
Pressure Description:	Not reported
Temperature Description:	NORMAL TEMPERATURE
Temperature of The Hazardous Substance Code:	4
Temperature Description:	Not reported
Temperature of The Hazardous Substance Code:	Not reported
Days Hazardous Substance On Site During Year:	365
Is The Substance Protected A Trade Secret:	False
Description Of The Max Qnty Code:	1,000-4,999
Description Of The Avg Qnty Code:	1,000-4,999
Most Hazardous Ingridient:	ALUMINO SILICATE
United Nations/north America 4 Digit Class Number:	Not reported
Hazard Rank:	2
EHS Ingredient:	Not reported
Substance Pure:	False
Substance Mix:	True
First Hazardous Class Code For Chemical:	Acute Health Hazard
Second Hazardous Class Code For Chemical:	Chronic Health Hazard
Third Hazardous Class Code For Chemical:	Corrosive Material

LA GRAND IND SUPPLY (Continued) **U000432080**

Hazard Class 1 Of The Chemical:	6.3
Hazard Class 2 Of The Chemical:	6.4
Hazard Class 3 Of The Chemical:	8.0

Additional Chemical:

Chemical Is A Toxic 313 Chemical:	N
EPA Pesticide Registration Number:	Not reported
Contains 112R:	N
Contains EHS:	N
Fertilizer:	N
Pesticide:	N
Contains 313:	N

Chemical Name:	VIBRA MAG
Physical Description:	SOLID
Case Number:	1309488
Facility Id:	017798
Physical State Of The Substance:	1
Average Amount Possessed During The Year Code:	30
Maximum Amount Possessed During The Year Code:	30
Applicable Unit Of Measure Code:	1
Description Of The Unit Of Measure:	POUNDS
Type Code:	J
Description:	BAG
Type Code:	Not reported
Temperature Description:	Not reported
Pressure of Code:	1
Pressure Description:	NORMAL PRESSURE
Pressure of Code:	Not reported
Pressure Description:	Not reported
Temperature Description:	NORMAL TEMPERATURE
Temperature of The Hazardous Substance Code:	4
Temperature Description:	Not reported
Temperature of The Hazardous Substance Code:	Not reported
Days Hazardous Substance On Site During Year:	240
Is The Substance Protected A Trade Secret:	False
Description Of The Max Qnty Code:	10,000-49,999
Description Of The Avg Qnty Code:	10,000-49,999
Most Hazardous Ingridient:	MAGNESIUM OXIDE
United Nations/north America 4 Digit Class Number:	Not reported
Hazard Rank:	2
EHS Ingredient:	Not reported
Substance Pure:	False
Substance Mix:	True
First Hazardous Class Code For Chemical:	Chronic Health Hazard
Second Hazardous Class Code For Chemical:	Not reported
Third Hazardous Class Code For Chemical:	Not reported
Hazard Class 1 Of The Chemical:	6.4
Hazard Class 2 Of The Chemical:	Not reported
Hazard Class 3 Of The Chemical:	Not reported

Additional Chemical:

Chemical Is A Toxic 313 Chemical:	N
EPA Pesticide Registration Number:	Not reported
Contains 112R:	N
Contains EHS:	N
Fertilizer:	N

LA GRAND IND SUPPLY (Continued) **U000432080**

Pesticide:	N
Contains 313:	N

Chemical Name:	WOOD DUST
Physical Description:	SOLID
Case Number:	00000
Facility Id:	017798
Physical State Of The Substance:	1
Average Amount Possessed During The Year Code:	20
Maximum Amount Possessed During The Year Code:	20
Applicable Unit Of Measure Code:	1
Description Of The Unit Of Measure:	POUNDS
Type Code:	J
Description:	BAG
Type Code:	Not reported
Temperature Description:	Not reported
Pressure of Code:	1
Pressure Description:	NORMAL PRESSURE
Pressure of Code:	Not reported
Pressure Description:	Not reported
Temperature Description:	NORMAL TEMPERATURE
Temperature of The Hazardous Substance Code:	4
Temperature Description:	Not reported
Temperature of The Hazardous Substance Code:	Not reported
Days Hazardous Substance On Site During Year:	110
Is The Substance Protected A Trade Secret:	False
Description Of The Max Qnty Code:	1,000-4,999
Description Of The Avg Qnty Code:	1,000-4,999
Most Hazardous Ingridient:	WOOD DUST
United Nations/north America 4 Digit Class Number:	0000
Hazard Rank:	1
EHS Ingredient:	NONE LISTED ON MSDS
Substance Pure:	False
Substance Mix:	True
First Hazardous Class Code For Chemical:	Combustible Material
Second Hazardous Class Code For Chemical:	Not reported
Third Hazardous Class Code For Chemical:	Not reported
Hazard Class 1 Of The Chemical:	4.5
Hazard Class 2 Of The Chemical:	Not reported
Hazard Class 3 Of The Chemical:	Not reported

Additional Chemical:

Chemical Is A Toxic 313 Chemical:	N
EPA Pesticide Registration Number:	Not reported
Contains 112R:	N
Contains EHS:	N
Fertilizer:	N
Pesticide:	N
Contains 313:	N

Chemical Name:	ASBURY WHITE PARTING
Physical Description:	SOLID
Case Number:	471341
Facility Id:	017798
Physical State Of The Substance:	1
Average Amount Possessed During The Year Code:	30

LA GRAND IND SUPPLY (Continued) **U000432080**

Maximum Amount Possessed During The Year Code:	30
Applicable Unit Of Measure Code:	1
Description Of The Unit Of Measure:	POUNDS
Type Code:	I
Description:	FIBER DRUM
Type Code:	Not reported
Temperature Description:	Not reported
Pressure of Code:	1
Pressure Description:	NORMAL PRESSURE
Pressure of Code:	Not reported
Pressure Description:	Not reported
Temperature Description:	NORMAL TEMPERATURE
Temperature of The Hazardous Substance Code:	4
Temperature Description:	Not reported
Temperature of The Hazardous Substance Code:	Not reported
Days Hazardous Substance On Site During Year:	365
Is The Substance Protected A Trade Secret:	False
Description Of The Max Qnty Code:	10,000-49,999
Description Of The Avg Qnty Code:	10,000-49,999
Most Hazardous Ingridient:	CALCIUM CARBONATE
United Nations/north America 4 Digit Class Number:	Not reported
Hazard Rank:	2
EHS Ingredient:	Not reported
Substance Pure:	True
Substance Mix:	False
First Hazardous Class Code For Chemical:	Miscellaneous Hazardous Material
Second Hazardous Class Code For Chemical:	Not reported
Third Hazardous Class Code For Chemical:	Not reported
Hazard Class 1 Of The Chemical:	9.0
Hazard Class 2 Of The Chemical:	Not reported
Hazard Class 3 Of The Chemical:	Not reported

Additional Chemical:

Chemical Is A Toxic 313 Chemical:	Not reported
EPA Pesticide Registration Number:	Not reported
Contains 112R:	Not reported
Contains EHS:	Not reported
Fertilizer:	Not reported
Pesticide:	Not reported
Contains 313:	Not reported

Chemical Name:	CHEM ARROW 2311 HYDRAULIC FLUID
Physical Description:	LIQUID
Case Number:	111466
Facility Id:	017798
Physical State Of The Substance:	2
Average Amount Possessed During The Year Code:	10
Maximum Amount Possessed During The Year Code:	20
Applicable Unit Of Measure Code:	2
Description Of The Unit Of Measure:	GALLONS
Type Code:	D
Description:	STEEL DRUM
Type Code:	Not reported
Temperature Description:	Not reported
Pressure of Code:	1
Pressure Description:	NORMAL PRESSURE
Pressure of Code:	Not reported

LA GRAND IND SUPPLY (Continued) **U000432080**

Pressure Description:	Not reported
Temperature Description:	NORMAL TEMPERATURE
Temperature of The Hazardous Substance Code:	4
Temperature Description:	Not reported
Temperature of The Hazardous Substance Code:	Not reported
Days Hazardous Substance On Site During Year:	365
Is The Substance Protected A Trade Secret:	False
Description Of The Max Qnty Code:	1,000-4,999
Description Of The Avg Qnty Code:	200-499
Most Hazardous Ingridient:	DIETHYLENE GLYCOL
United Nations/north America 4 Digit Class Number:	Not reported
Hazard Rank:	2
EHS Ingredient:	Not reported
Substance Pure:	False
Substance Mix:	True
First Hazardous Class Code For Chemical:	Miscellaneous Hazardous Material
Second Hazardous Class Code For Chemical:	Not reported
Third Hazardous Class Code For Chemical:	Not reported
Hazard Class 1 Of The Chemical:	9.0
Hazard Class 2 Of The Chemical:	Not reported
Hazard Class 3 Of The Chemical:	Not reported

Additional Chemical:

Chemical Is A Toxic 313 Chemical:	N
EPA Pesticide Registration Number:	Not reported
Contains 112R:	N
Contains EHS:	N
Fertilizer:	N
Pesticide:	N
Contains 313:	N

Chemical Name:	BASIGUN 906
Physical Description:	SOLID
Case Number:	1309484
Facility Id:	017798
Physical State Of The Substance:	1
Average Amount Possessed During The Year Code:	30
Maximum Amount Possessed During The Year Code:	30
Applicable Unit Of Measure Code:	1
Description Of The Unit Of Measure:	POUNDS
Type Code:	J
Description:	BAG
Type Code:	Not reported
Temperature Description:	Not reported
Pressure of Code:	1
Pressure Description:	NORMAL PRESSURE
Pressure of Code:	Not reported
Pressure Description:	Not reported
Temperature Description:	NORMAL TEMPERATURE
Temperature of The Hazardous Substance Code:	4
Temperature Description:	Not reported
Temperature of The Hazardous Substance Code:	Not reported
Days Hazardous Substance On Site During Year:	225
Is The Substance Protected A Trade Secret:	False
Description Of The Max Qnty Code:	10,000-49,999
Description Of The Avg Qnty Code:	10,000-49,999
Most Hazardous Ingridient:	DEAD BURNED MAGNESITE

LA GRAND IND SUPPLY (Continued) **U000432080**

United Nations/north America 4 Digit Class Number:	Not reported
Hazard Rank:	2
EHS Ingredient:	Not reported
Substance Pure:	False
Substance Mix:	True
First Hazardous Class Code For Chemical:	Acute Health Hazard
Second Hazardous Class Code For Chemical:	Chronic Health Hazard
Third Hazardous Class Code For Chemical:	Not reported
Hazard Class 1 Of The Chemical:	6.3
Hazard Class 2 Of The Chemical:	6.4
Hazard Class 3 Of The Chemical:	Not reported

Additional Chemical:

Chemical Is A Toxic 313 Chemical:	N
EPA Pesticide Registration Number:	Not reported
Contains 112R:	N
Contains EHS:	N
Fertilizer:	N
Pesticide:	N
Contains 313:	N

Chemical Name:	PRE-MULLED GREEN SAND
Physical Description:	SOLID
Case Number:	1480687
Facility Id:	017798
Physical State Of The Substance:	1
Average Amount Possessed During The Year Code:	20
Maximum Amount Possessed During The Year Code:	21
Applicable Unit Of Measure Code:	1
Description Of The Unit Of Measure:	POUNDS
Type Code:	J
Description:	BAG
Type Code:	Not reported
Temperature Description:	Not reported
Pressure of Code:	1
Pressure Description:	NORMAL PRESSURE
Pressure of Code:	Not reported
Pressure Description:	Not reported
Temperature Description:	NORMAL TEMPERATURE
Temperature of The Hazardous Substance Code:	4
Temperature Description:	Not reported
Temperature of The Hazardous Substance Code:	Not reported
Days Hazardous Substance On Site During Year:	365
Is The Substance Protected A Trade Secret:	False
Description Of The Max Qnty Code:	5,000-9,999
Description Of The Avg Qnty Code:	1,000-4,999
Most Hazardous Ingridient:	SIO2 (SILICATES)
United Nations/north America 4 Digit Class Number:	Not reported
Hazard Rank:	2
EHS Ingredient:	Not reported
Substance Pure:	False
Substance Mix:	True
First Hazardous Class Code For Chemical:	Miscellaneous Hazardous Material
Second Hazardous Class Code For Chemical:	Not reported
Third Hazardous Class Code For Chemical:	Not reported
Hazard Class 1 Of The Chemical:	9.0
Hazard Class 2 Of The Chemical:	Not reported

LA GRAND IND SUPPLY (Continued) **U000432080**

Hazard Class 3 Of The Chemical: Not reported

Additional Chemical:
Chemical Is A Toxic 313 Chemical: N
EPA Pesticide Registration Number: Not reported
Contains 112R: N
Contains EHS: N
Fertilizer: N
Pesticide: N
Contains 313: Y

Chemical Name: 7030 GRANUSIL SILICA SAND
Physical Description: SOLID
Case Number: 14808607
Facility Id: 017798
Physical State Of The Substance: 1
Average Amount Possessed During The Year Code: 30
Maximum Amount Possessed During The Year Code: 31
Applicable Unit Of Measure Code: 1
Description Of The Unit Of Measure: POUNDS
Type Code: J
Description: BAG
Type Code: Not reported
Temperature Description: Not reported
Pressure of Code: 1
Pressure Description: NORMAL PRESSURE
Pressure of Code: Not reported
Pressure Description: Not reported
Temperature Description: NORMAL TEMPERATURE
Temperature of The Hazardous Substance Code: 4
Temperature Description: Not reported
Temperature of The Hazardous Substance Code: Not reported
Days Hazardous Substance On Site During Year: 365
Is The Substance Protected A Trade Secret: False
Description Of The Max Qnty Code: 50,000-99,999
Description Of The Avg Qnty Code: 10,000-49,999
Most Hazardous Ingridient: CRYSTALLINE SILICA
United Nations/north America 4 Digit Class Number: Not reported
Hazard Rank: 2
EHS Ingredient: Not reported
Substance Pure: True
Substance Mix: False
First Hazardous Class Code For Chemical: Acute Health Hazard
Second Hazardous Class Code For Chemical: Chronic Health Hazard
Third Hazardous Class Code For Chemical: Not reported
Hazard Class 1 Of The Chemical: 6.3
Hazard Class 2 Of The Chemical: 6.4
Hazard Class 3 Of The Chemical: Not reported

Additional Chemical:
Chemical Is A Toxic 313 Chemical: N
EPA Pesticide Registration Number: Not reported
Contains 112R: N
Contains EHS: N
Fertilizer: N
Pesticide: N
Contains 313: Y

LA GRAND IND SUPPLY (Continued) **U000432080**

Chemical Name:	KS-4V CASTABLE
Physical Description:	SOLID
Case Number:	1302938
Facility Id:	017798
Physical State Of The Substance:	1
Average Amount Possessed During The Year Code:	20
Maximum Amount Possessed During The Year Code:	21
Applicable Unit Of Measure Code:	1
Description Of The Unit Of Measure:	POUNDS
Type Code:	J
Description:	BAG
Type Code:	Not reported
Temperature Description:	Not reported
Pressure of Code:	1
Pressure Description:	NORMAL PRESSURE
Pressure of Code:	Not reported
Pressure Description:	Not reported
Temperature Description:	NORMAL TEMPERATURE
Temperature of The Hazardous Substance Code:	4
Temperature Description:	Not reported
Temperature of The Hazardous Substance Code:	Not reported
Days Hazardous Substance On Site During Year:	365
Is The Substance Protected A Trade Secret:	False
Description Of The Max Qnty Code:	5,000-9,999
Description Of The Avg Qnty Code:	1,000-4,999
Most Hazardous Ingridient:	ALUMINA SILICATE
United Nations/north America 4 Digit Class Number:	Not reported
Hazard Rank:	2
EHS Ingredient:	Not reported
Substance Pure:	False
Substance Mix:	True
First Hazardous Class Code For Chemical:	Flammable and Combustible Liquid
Second Hazardous Class Code For Chemical:	Acute Health Hazard
Third Hazardous Class Code For Chemical:	Chronic Health Hazard
Hazard Class 1 Of The Chemical:	3.0
Hazard Class 2 Of The Chemical:	6.3
Hazard Class 3 Of The Chemical:	6.4

Additional Chemical:

Chemical Is A Toxic 313 Chemical:	N
EPA Pesticide Registration Number:	Not reported
Contains 112R:	N
Contains EHS:	N
Fertilizer:	N
Pesticide:	N
Contains 313:	Y

Chemical Name:	ANDERSON S CORN COB
Physical Description:	SOLID
Case Number:	Not reported
Facility Id:	017798
Physical State Of The Substance:	1
Average Amount Possessed During The Year Code:	30
Maximum Amount Possessed During The Year Code:	30
Applicable Unit Of Measure Code:	1
Description Of The Unit Of Measure:	POUNDS
Type Code:	J

LA GRAND IND SUPPLY (Continued) **U000432080**

Description:	BAG
Type Code:	Not reported
Temperature Description:	Not reported
Pressure of Code:	1
Pressure Description:	NORMAL PRESSURE
Pressure of Code:	Not reported
Pressure Description:	Not reported
Temperature Description:	NORMAL TEMPERATURE
Temperature of The Hazardous Substance Code:	4
Temperature Description:	Not reported
Temperature of The Hazardous Substance Code:	Not reported
Days Hazardous Substance On Site During Year:	90
Is The Substance Protected A Trade Secret:	False
Description Of The Max Qnty Code:	10,000-49,999
Description Of The Avg Qnty Code:	10,000-49,999
Most Hazardous Ingridient:	CORNCOB FRACTIONS
United Nations/north America 4 Digit Class Number:	Not reported
Hazard Rank:	2
EHS Ingredient:	Not reported
Substance Pure:	False
Substance Mix:	True
First Hazardous Class Code For Chemical:	Combustible Material
Second Hazardous Class Code For Chemical:	Not reported
Third Hazardous Class Code For Chemical:	Not reported
Hazard Class 1 Of The Chemical:	4.5
Hazard Class 2 Of The Chemical:	Not reported
Hazard Class 3 Of The Chemical:	Not reported
Chemical Name:	SIL-CO-SIL
Physical Description:	SOLID
Case Number:	14808607
Facility Id:	017798
Physical State Of The Substance:	1
Average Amount Possessed During The Year Code:	21
Maximum Amount Possessed During The Year Code:	30
Applicable Unit Of Measure Code:	1
Description Of The Unit Of Measure:	POUNDS
Type Code:	J
Description:	BAG
Type Code:	Not reported
Temperature Description:	Not reported
Pressure of Code:	1
Pressure Description:	NORMAL PRESSURE
Pressure of Code:	Not reported
Pressure Description:	Not reported
Temperature Description:	NORMAL TEMPERATURE
Temperature of The Hazardous Substance Code:	4
Temperature Description:	Not reported
Temperature of The Hazardous Substance Code:	Not reported
Days Hazardous Substance On Site During Year:	154
Is The Substance Protected A Trade Secret:	False
Description Of The Max Qnty Code:	10,000-49,999
Description Of The Avg Qnty Code:	5,000-9,999
Most Hazardous Ingridient:	CRYSTALLINE SILICA (QUARTZ)
United Nations/north America 4 Digit Class Number:	Not reported
Hazard Rank:	2
EHS Ingredient:	Not reported

LA GRAND IND SUPPLY (Continued) **U000432080**

Substance Pure:	True
Substance Mix:	False
First Hazardous Class Code For Chemical:	Acute Health Hazard
Second Hazardous Class Code For Chemical:	Chronic Health Hazard
Third Hazardous Class Code For Chemical:	Not reported
Hazard Class 1 Of The Chemical:	6.3
Hazard Class 2 Of The Chemical:	6.4
Hazard Class 3 Of The Chemical:	Not reported

Additional Chemical:

Chemical Is A Toxic 313 Chemical:	N
EPA Pesticide Registration Number:	Not reported
Contains 112R:	N
Contains EHS:	N
Fertilizer:	N
Pesticide:	N
Contains 313:	Y

Chemical Name:	GREFPATCH 85 WET
Physical Description:	SOLID
Case Number:	1344281
Facility Id:	017798
Physical State Of The Substance:	1
Average Amount Possessed During The Year Code:	20
Maximum Amount Possessed During The Year Code:	20
Applicable Unit Of Measure Code:	1
Description Of The Unit Of Measure:	POUNDS
Type Code:	N
Description:	PLASTIC BOTTLE, JUG, BUCKET
Type Code:	Not reported
Temperature Description:	Not reported
Pressure of Code:	1
Pressure Description:	NORMAL PRESSURE
Pressure of Code:	Not reported
Pressure Description:	Not reported
Temperature Description:	NORMAL TEMPERATURE
Temperature of The Hazardous Substance Code:	4
Temperature Description:	Not reported
Temperature of The Hazardous Substance Code:	Not reported
Days Hazardous Substance On Site During Year:	365
Is The Substance Protected A Trade Secret:	False
Description Of The Max Qnty Code:	1,000-4,999
Description Of The Avg Qnty Code:	1,000-4,999
Most Hazardous Ingridient:	NON-FIBEROUS ALUMINA
United Nations/north America 4 Digit Class Number:	Not reported
Hazard Rank:	2
EHS Ingredient:	Not reported
Substance Pure:	False
Substance Mix:	True
First Hazardous Class Code For Chemical:	Acute Health Hazard
Second Hazardous Class Code For Chemical:	Chronic Health Hazard
Third Hazardous Class Code For Chemical:	Not reported
Hazard Class 1 Of The Chemical:	6.3
Hazard Class 2 Of The Chemical:	6.4
Hazard Class 3 Of The Chemical:	Not reported

Additional Chemical:

LA GRAND IND SUPPLY (Continued) **U000432080**

Chemical Is A Toxic 313 Chemical:	N
EPA Pesticide Registration Number:	Not reported
Contains 112R:	N
Contains EHS:	N
Fertilizer:	N
Pesticide:	N
Contains 313:	Y

Chemical Name:	KELLUNDITE 855
Physical Description:	SOLID
Case Number:	1344281
Facility Id:	017798
Physical State Of The Substance:	1
Average Amount Possessed During The Year Code:	20
Maximum Amount Possessed During The Year Code:	21
Applicable Unit Of Measure Code:	1
Description Of The Unit Of Measure:	POUNDS
Type Code:	J
Description:	BAG
Type Code:	Not reported
Temperature Description:	Not reported
Pressure of Code:	1
Pressure Description:	NORMAL PRESSURE
Pressure of Code:	Not reported
Pressure Description:	Not reported
Temperature Description:	NORMAL TEMPERATURE
Temperature of The Hazardous Substance Code:	4
Temperature Description:	Not reported
Temperature of The Hazardous Substance Code:	Not reported
Days Hazardous Substance On Site During Year:	24
Is The Substance Protected A Trade Secret:	False
Description Of The Max Qnty Code:	5,000-9,999
Description Of The Avg Qnty Code:	1,000-4,999
Most Hazardous Ingridient:	ALUMINUM OXIDE
United Nations/north America 4 Digit Class Number:	Not reported
Hazard Rank:	2
EHS Ingredient:	NONE LISTED ON MSDS
Substance Pure:	False
Substance Mix:	True
First Hazardous Class Code For Chemical:	Acute Health Hazard
Second Hazardous Class Code For Chemical:	Corrosive Material
Third Hazardous Class Code For Chemical:	Chronic Health Hazard
Hazard Class 1 Of The Chemical:	6.3
Hazard Class 2 Of The Chemical:	8.0
Hazard Class 3 Of The Chemical:	6.4

Additional Chemical:

Chemical Is A Toxic 313 Chemical:	N
EPA Pesticide Registration Number:	Not reported
Contains 112R:	N
Contains EHS:	N
Fertilizer:	N
Pesticide:	N
Contains 313:	N

Chemical Name:	DOLOMITIC QUICKLIME

LA GRAND IND SUPPLY (Continued) **U000432080**

Physical Description:	SOLID
Case Number:	37247919
Facility Id:	017798
Physical State Of The Substance:	1
Average Amount Possessed During The Year Code:	31
Maximum Amount Possessed During The Year Code:	40
Applicable Unit Of Measure Code:	1
Description Of The Unit Of Measure:	POUNDS
Type Code:	J
Description:	BAG
Type Code:	Not reported
Temperature Description:	Not reported
Pressure of Code:	1
Pressure Description:	NORMAL PRESSURE
Pressure of Code:	Not reported
Pressure Description:	Not reported
Temperature Description:	NORMAL TEMPERATURE
Temperature of The Hazardous Substance Code:	4
Temperature Description:	Not reported
Temperature of The Hazardous Substance Code:	Not reported
Days Hazardous Substance On Site During Year:	147
Is The Substance Protected A Trade Secret:	False
Description Of The Max Qnty Code:	100,000-249,999
Description Of The Avg Qnty Code:	50,000-99,999
Most Hazardous Ingridient:	CALCIUM MAGNESIUM OXIDE
United Nations/north America 4 Digit Class Number:	1910
Hazard Rank:	2
EHS Ingredient:	Not reported
Substance Pure:	False
Substance Mix:	True
First Hazardous Class Code For Chemical:	Acute Health Hazard
Second Hazardous Class Code For Chemical:	Corrosive Material
Third Hazardous Class Code For Chemical:	Chronic Health Hazard
Hazard Class 1 Of The Chemical:	6.3
Hazard Class 2 Of The Chemical:	8.0
Hazard Class 3 Of The Chemical:	6.4

Additional Chemical:

Chemical Is A Toxic 313 Chemical:	N
EPA Pesticide Registration Number:	Not reported
Contains 112R:	N
Contains EHS:	N
Fertilizer:	N
Pesticide:	N
Contains 313:	N

Chemical Name:	FASKAST 80
Physical Description:	SOLID
Case Number:	1344281
Facility Id:	017798
Physical State Of The Substance:	1
Average Amount Possessed During The Year Code:	21
Maximum Amount Possessed During The Year Code:	30
Applicable Unit Of Measure Code:	1
Description Of The Unit Of Measure:	POUNDS
Type Code:	J
Description:	BAG

LA GRAND IND SUPPLY (Continued) **U000432080**

Type Code:	Not reported
Temperature Description:	Not reported
Pressure of Code:	1
Pressure Description:	NORMAL PRESSURE
Pressure of Code:	Not reported
Pressure Description:	Not reported
Temperature Description:	NORMAL TEMPERATURE
Temperature of The Hazardous Substance Code:	4
Temperature Description:	Not reported
Temperature of The Hazardous Substance Code:	Not reported
Days Hazardous Substance On Site During Year:	38
Is The Substance Protected A Trade Secret:	False
Description Of The Max Qnty Code:	10,000-49,999
Description Of The Avg Qnty Code:	5,000-9,999
Most Hazardous Ingridient:	NON-FIBROUS ALUMINA
United Nations/north America 4 Digit Class Number:	Not reported
Hazard Rank:	2
EHS Ingredient:	Not reported
Substance Pure:	False
Substance Mix:	True
First Hazardous Class Code For Chemical:	Acute Health Hazard
Second Hazardous Class Code For Chemical:	Chronic Health Hazard
Third Hazardous Class Code For Chemical:	Not reported
Hazard Class 1 Of The Chemical:	6.3
Hazard Class 2 Of The Chemical:	6.4
Hazard Class 3 Of The Chemical:	Not reported

Additional Chemical:

Chemical Is A Toxic 313 Chemical:	N
EPA Pesticide Registration Number:	Not reported
Contains 112R:	N
Contains EHS:	N
Fertilizer:	N
Pesticide:	N
Contains 313:	N

Chemical Name:	BASIGUN 967
Physical Description:	SOLID
Case Number:	1309484
Facility Id:	017798
Physical State Of The Substance:	1
Average Amount Possessed During The Year Code:	20
Maximum Amount Possessed During The Year Code:	20
Applicable Unit Of Measure Code:	1
Description Of The Unit Of Measure:	POUNDS
Type Code:	J
Description:	BAG
Type Code:	Not reported
Temperature Description:	Not reported
Pressure of Code:	1
Pressure Description:	NORMAL PRESSURE
Pressure of Code:	Not reported
Pressure Description:	Not reported
Temperature Description:	NORMAL TEMPERATURE
Temperature of The Hazardous Substance Code:	4
Temperature Description:	Not reported
Temperature of The Hazardous Substance Code:	Not reported

LA GRAND IND SUPPLY (Continued) **U000432080**

Days Hazardous Substance On Site During Year:	365
Is The Substance Protected A Trade Secret:	False
Description Of The Max Qnty Code:	1,000-4,999
Description Of The Avg Qnty Code:	1,000-4,999
Most Hazardous Ingridient:	MAGNESIUM OXIDE
United Nations/north America 4 Digit Class Number:	Not reported
Hazard Rank:	2
EHS Ingredient:	Not reported
Substance Pure:	False
Substance Mix:	True
First Hazardous Class Code For Chemical:	Chronic Health Hazard
Second Hazardous Class Code For Chemical:	Not reported
Third Hazardous Class Code For Chemical:	Not reported
Hazard Class 1 Of The Chemical:	6.4
Hazard Class 2 Of The Chemical:	Not reported
Hazard Class 3 Of The Chemical:	Not reported

Additional Chemical:

Chemical Is A Toxic 313 Chemical:	N
EPA Pesticide Registration Number:	Not reported
Contains 112R:	N
Contains EHS:	N
Fertilizer:	N
Pesticide:	N
Contains 313:	N

Chemical Name:	BASILITE 229
Physical Description:	SOLID
Case Number:	1309484
Facility Id:	017798
Physical State Of The Substance:	1
Average Amount Possessed During The Year Code:	30
Maximum Amount Possessed During The Year Code:	30
Applicable Unit Of Measure Code:	1
Description Of The Unit Of Measure:	POUNDS
Type Code:	J
Description:	BAG
Type Code:	Not reported
Temperature Description:	Not reported
Pressure of Code:	1
Pressure Description:	NORMAL PRESSURE
Pressure of Code:	Not reported
Pressure Description:	Not reported
Temperature Description:	NORMAL TEMPERATURE
Temperature of The Hazardous Substance Code:	4
Temperature Description:	Not reported
Temperature of The Hazardous Substance Code:	Not reported
Days Hazardous Substance On Site During Year:	180
Is The Substance Protected A Trade Secret:	False
Description Of The Max Qnty Code:	10,000-49,999
Description Of The Avg Qnty Code:	10,000-49,999
Most Hazardous Ingridient:	MAGNESIUM OXIDE
United Nations/north America 4 Digit Class Number:	Not reported
Hazard Rank:	2
EHS Ingredient:	Not reported
Substance Pure:	False
Substance Mix:	True

LA GRAND IND SUPPLY (Continued) **U000432080**

First Hazardous Class Code For Chemical:	Chronic Health Hazard
Second Hazardous Class Code For Chemical:	Not reported
Third Hazardous Class Code For Chemical:	Not reported
Hazard Class 1 Of The Chemical:	6.4
Hazard Class 2 Of The Chemical:	Not reported
Hazard Class 3 Of The Chemical:	Not reported

Additional Chemical:

Chemical Is A Toxic 313 Chemical:	N
EPA Pesticide Registration Number:	Not reported
Contains 112R:	N
Contains EHS:	N
Fertilizer:	N
Pesticide:	N
Contains 313:	N

Chemical Name:	BASIMIX TM
Physical Description:	SOLID
Case Number:	1309484
Facility Id:	017798
Physical State Of The Substance:	1
Average Amount Possessed During The Year Code:	30
Maximum Amount Possessed During The Year Code:	30
Applicable Unit Of Measure Code:	1
Description Of The Unit Of Measure:	POUNDS
Type Code:	J
Description:	BAG
Type Code:	Not reported
Temperature Description:	Not reported
Pressure of Code:	1
Pressure Description:	NORMAL PRESSURE
Pressure of Code:	Not reported
Pressure Description:	Not reported
Temperature Description:	NORMAL TEMPERATURE
Temperature of The Hazardous Substance Code:	4
Temperature Description:	Not reported
Temperature of The Hazardous Substance Code:	Not reported
Days Hazardous Substance On Site During Year:	365
Is The Substance Protected A Trade Secret:	False
Description Of The Max Qnty Code:	10,000-49,999
Description Of The Avg Qnty Code:	10,000-49,999
Most Hazardous Ingridient:	MAGNESIUM OXIDE
United Nations/north America 4 Digit Class Number:	Not reported
Hazard Rank:	2
EHS Ingredient:	Not reported
Substance Pure:	False
Substance Mix:	True
First Hazardous Class Code For Chemical:	Chronic Health Hazard
Second Hazardous Class Code For Chemical:	Not reported
Third Hazardous Class Code For Chemical:	Not reported
Hazard Class 1 Of The Chemical:	6.4
Hazard Class 2 Of The Chemical:	Not reported
Hazard Class 3 Of The Chemical:	Not reported

Additional Chemical:

Chemical Is A Toxic 313 Chemical:	N
EPA Pesticide Registration Number:	Not reported

LA GRAND IND SUPPLY (Continued) **U000432080**

Contains 112R:	N
Contains EHS:	N
Fertilizer:	N
Pesticide:	N
Contains 313:	N

Chemical Name:	BENTONITE-SODIUM
Physical Description:	SOLID
Case Number:	14808607
Facility Id:	017798
Physical State Of The Substance:	1
Average Amount Possessed During The Year Code:	31
Maximum Amount Possessed During The Year Code:	31
Applicable Unit Of Measure Code:	1
Description Of The Unit Of Measure:	POUNDS
Type Code:	J
Description:	BAG
Type Code:	Not reported
Temperature Description:	Not reported
Pressure of Code:	1
Pressure Description:	NORMAL PRESSURE
Pressure of Code:	Not reported
Pressure Description:	Not reported
Temperature Description:	NORMAL TEMPERATURE
Temperature of The Hazardous Substance Code:	4
Temperature Description:	Not reported
Temperature of The Hazardous Substance Code:	Not reported
Days Hazardous Substance On Site During Year:	365
Is The Substance Protected A Trade Secret:	False
Description Of The Max Qnty Code:	50,000-99,999
Description Of The Avg Qnty Code:	50,000-99,999
Most Hazardous Ingridient:	QUARTZ
United Nations/north America 4 Digit Class Number:	Not reported
Hazard Rank:	2
EHS Ingredient:	Not reported
Substance Pure:	True
Substance Mix:	False
First Hazardous Class Code For Chemical:	Miscellaneous Hazardous Material
Second Hazardous Class Code For Chemical:	Not reported
Third Hazardous Class Code For Chemical:	Not reported
Hazard Class 1 Of The Chemical:	9.0
Hazard Class 2 Of The Chemical:	Not reported
Hazard Class 3 Of The Chemical:	Not reported

Additional Chemical:

Chemical Is A Toxic 313 Chemical:	N
EPA Pesticide Registration Number:	Not reported
Contains 112R:	N
Contains EHS:	N
Fertilizer:	Not reported
Pesticide:	Not reported
Contains 313:	N

Chemical Name:	KALTEK 784 LADLE LINERS
Physical Description:	SOLID
Case Number:	1309484

LA GRAND IND SUPPLY (Continued) **U000432080**

Facility Id:	017798
Physical State Of The Substance:	1
Average Amount Possessed During The Year Code:	30
Maximum Amount Possessed During The Year Code:	30
Applicable Unit Of Measure Code:	1
Description Of The Unit Of Measure:	POUNDS
Type Code:	R
Description:	OTHER
Type Code:	Not reported
Temperature Description:	Not reported
Pressure of Code:	1
Pressure Description:	NORMAL PRESSURE
Pressure of Code:	Not reported
Pressure Description:	Not reported
Temperature Description:	NORMAL TEMPERATURE
Temperature of The Hazardous Substance Code:	4
Temperature Description:	Not reported
Temperature of The Hazardous Substance Code:	Not reported
Days Hazardous Substance On Site During Year:	365
Is The Substance Protected A Trade Secret:	False
Description Of The Max Qnty Code:	10,000-49,999
Description Of The Avg Qnty Code:	10,000-49,999
Most Hazardous Ingridient:	MAGNESIUM OXIDE
United Nations/north America 4 Digit Class Number:	0000
Hazard Rank:	2
EHS Ingredient:	NONE LISTED ON MSDS
Substance Pure:	False
Substance Mix:	True
First Hazardous Class Code For Chemical:	Chronic Health Hazard
Second Hazardous Class Code For Chemical:	Not reported
Third Hazardous Class Code For Chemical:	Not reported
Hazard Class 1 Of The Chemical:	6.4
Hazard Class 2 Of The Chemical:	Not reported
Hazard Class 3 Of The Chemical:	Not reported

Additional Chemical:

Chemical Is A Toxic 313 Chemical:	N
EPA Pesticide Registration Number:	Not reported
Contains 112R:	N
Contains EHS:	N
Fertilizer:	N
Pesticide:	N
Contains 313:	N

Chemical Name:	5014 SYNTHETIC GRAPHITE
Physical Description:	SOLID
Case Number:	7782425
Facility Id:	017798
Physical State Of The Substance:	1
Average Amount Possessed During The Year Code:	30
Maximum Amount Possessed During The Year Code:	30
Applicable Unit Of Measure Code:	1
Description Of The Unit Of Measure:	POUNDS
Type Code:	J
Description:	BAG
Type Code:	Not reported
Temperature Description:	Not reported

LA GRAND IND SUPPLY (Continued) **U000432080**

Pressure of Code:	1
Pressure Description:	NORMAL PRESSURE
Pressure of Code:	Not reported
Pressure Description:	Not reported
Temperature Description:	NORMAL TEMPERATURE
Temperature of The Hazardous Substance Code:	4
Temperature Description:	Not reported
Temperature of The Hazardous Substance Code:	Not reported
Days Hazardous Substance On Site During Year:	365
Is The Substance Protected A Trade Secret:	False
Description Of The Max Qnty Code:	10,000-49,999
Description Of The Avg Qnty Code:	10,000-49,999
Most Hazardous Ingridient:	SYNTHETIC GRAPHITE
United Nations/north America 4 Digit Class Number:	Not reported
Hazard Rank:	2
EHS Ingredient:	Not reported
Substance Pure:	True
Substance Mix:	False
First Hazardous Class Code For Chemical:	Miscellaneous Hazardous Material
Second Hazardous Class Code For Chemical:	Not reported
Third Hazardous Class Code For Chemical:	Not reported
Hazard Class 1 Of The Chemical:	9.0
Hazard Class 2 Of The Chemical:	Not reported
Hazard Class 3 Of The Chemical:	Not reported

Additional Chemical:

Chemical Is A Toxic 313 Chemical:	Not reported
EPA Pesticide Registration Number:	Not reported
Contains 112R:	Not reported
Contains EHS:	Not reported
Fertilizer:	Not reported
Pesticide:	Not reported
Contains 313:	Not reported

Chemical Name:	ALUMINUM SHOT, DEOX
Physical Description:	SOLID
Case Number:	7429905
Facility Id:	017798
Physical State Of The Substance:	1
Average Amount Possessed During The Year Code:	21
Maximum Amount Possessed During The Year Code:	21
Applicable Unit Of Measure Code:	1
Description Of The Unit Of Measure:	POUNDS
Type Code:	J
Description:	BAG
Type Code:	Not reported
Temperature Description:	Not reported
Pressure of Code:	1
Pressure Description:	NORMAL PRESSURE
Pressure of Code:	Not reported
Pressure Description:	Not reported
Temperature Description:	NORMAL TEMPERATURE
Temperature of The Hazardous Substance Code:	4
Temperature Description:	Not reported
Temperature of The Hazardous Substance Code:	Not reported
Days Hazardous Substance On Site During Year:	90
Is The Substance Protected A Trade Secret:	False

LA GRAND IND SUPPLY (Continued) **U000432080**

Description Of The Max Qnty Code:	5,000-9,999
Description Of The Avg Qnty Code:	5,000-9,999
Most Hazardous Ingridient:	ALUMINUM
United Nations/north America 4 Digit Class Number:	1383
Hazard Rank:	2
EHS Ingredient:	NONE LISTED ON MSDS
Substance Pure:	False
Substance Mix:	True
First Hazardous Class Code For Chemical:	Reactive Material
Second Hazardous Class Code For Chemical:	Not reported
Third Hazardous Class Code For Chemical:	Not reported
Hazard Class 1 Of The Chemical:	4.4
Hazard Class 2 Of The Chemical:	Not reported
Hazard Class 3 Of The Chemical:	Not reported

Additional Chemical:

Chemical Is A Toxic 313 Chemical:	N
EPA Pesticide Registration Number:	Not reported
Contains 112R:	N
Contains EHS:	N
Fertilizer:	N
Pesticide:	N
Contains 313:	Y

Chemical Name:	PANTHER CREEK SOUTHERN BENTONITE
Physical Description:	SOLID
Case Number:	1302789
Facility Id:	017798
Physical State Of The Substance:	1
Average Amount Possessed During The Year Code:	11
Maximum Amount Possessed During The Year Code:	20
Applicable Unit Of Measure Code:	1
Description Of The Unit Of Measure:	POUNDS
Type Code:	J
Description:	BAG
Type Code:	Not reported
Temperature Description:	Not reported
Pressure of Code:	1
Pressure Description:	NORMAL PRESSURE
Pressure of Code:	Not reported
Pressure Description:	Not reported
Temperature Description:	NORMAL TEMPERATURE
Temperature of The Hazardous Substance Code:	4
Temperature Description:	Not reported
Temperature of The Hazardous Substance Code:	Not reported
Days Hazardous Substance On Site During Year:	214
Is The Substance Protected A Trade Secret:	False
Description Of The Max Qnty Code:	1,000-4,999
Description Of The Avg Qnty Code:	500-999
Most Hazardous Ingridient:	BENTONITE
United Nations/north America 4 Digit Class Number:	0000
Hazard Rank:	2
EHS Ingredient:	Not reported
Substance Pure:	True
Substance Mix:	False
First Hazardous Class Code For Chemical:	Chronic Health Hazard
Second Hazardous Class Code For Chemical:	Not reported

LA GRAND IND SUPPLY (Continued) **U000432080**

Third Hazardous Class Code For Chemical:	Not reported
Hazard Class 1 Of The Chemical:	6.4
Hazard Class 2 Of The Chemical:	Not reported
Hazard Class 3 Of The Chemical:	Not reported

Additional Chemical:

Chemical Is A Toxic 313 Chemical:	N
EPA Pesticide Registration Number:	Not reported
Contains 112R:	N
Contains EHS:	N
Fertilizer:	N
Pesticide:	N
Contains 313:	N

Chemical Name:	UNI-RAM-85ESS
Physical Description:	SOLID
Case Number:	1344281
Facility Id:	017798
Physical State Of The Substance:	1
Average Amount Possessed During The Year Code:	21
Maximum Amount Possessed During The Year Code:	21
Applicable Unit Of Measure Code:	1
Description Of The Unit Of Measure:	POUNDS
Type Code:	K
Description:	BOX
Type Code:	Not reported
Temperature Description:	Not reported
Pressure of Code:	1
Pressure Description:	NORMAL PRESSURE
Pressure of Code:	Not reported
Pressure Description:	Not reported
Temperature Description:	NORMAL TEMPERATURE
Temperature of The Hazardous Substance Code:	4
Temperature Description:	Not reported
Temperature of The Hazardous Substance Code:	Not reported
Days Hazardous Substance On Site During Year:	365
Is The Substance Protected A Trade Secret:	False
Description Of The Max Qnty Code:	5,000-9,999
Description Of The Avg Qnty Code:	5,000-9,999
Most Hazardous Ingridient:	ALUMINUM OXIDE (ALUMINA)
United Nations/north America 4 Digit Class Number:	0000
Hazard Rank:	2
EHS Ingredient:	NONE LISTED ON MSDS
Substance Pure:	False
Substance Mix:	True
First Hazardous Class Code For Chemical:	Acute Health Hazard
Second Hazardous Class Code For Chemical:	Chronic Health Hazard
Third Hazardous Class Code For Chemical:	Not reported
Hazard Class 1 Of The Chemical:	6.3
Hazard Class 2 Of The Chemical:	6.4
Hazard Class 3 Of The Chemical:	Not reported

Additional Chemical:

Chemical Is A Toxic 313 Chemical:	N
EPA Pesticide Registration Number:	Not reported
Contains 112R:	N
Contains EHS:	N

LA GRAND IND SUPPLY (Continued) **U000432080**

Fertilizer:	N
Pesticide:	N
Contains 313:	N

Chemical Name:	BLAST PATCH
Physical Description:	SOLID
Case Number:	14808607
Facility Id:	017798
Physical State Of The Substance:	1
Average Amount Possessed During The Year Code:	30
Maximum Amount Possessed During The Year Code:	30
Applicable Unit Of Measure Code:	1
Description Of The Unit Of Measure:	POUNDS
Type Code:	J
Description:	BAG
Type Code:	Not reported
Temperature Description:	Not reported
Pressure of Code:	1
Pressure Description:	NORMAL PRESSURE
Pressure of Code:	Not reported
Pressure Description:	Not reported
Temperature Description:	NORMAL TEMPERATURE
Temperature of The Hazardous Substance Code:	4
Temperature Description:	Not reported
Temperature of The Hazardous Substance Code:	Not reported
Days Hazardous Substance On Site During Year:	365
Is The Substance Protected A Trade Secret:	False
Description Of The Max Qnty Code:	10,000-49,999
Description Of The Avg Qnty Code:	10,000-49,999
Most Hazardous Ingridient:	QUARTZ
United Nations/north America 4 Digit Class Number:	Not reported
Hazard Rank:	2
EHS Ingredient:	Not reported
Substance Pure:	True
Substance Mix:	False
First Hazardous Class Code For Chemical:	Chronic Health Hazard
Second Hazardous Class Code For Chemical:	Not reported
Third Hazardous Class Code For Chemical:	Not reported
Hazard Class 1 Of The Chemical:	6.4
Hazard Class 2 Of The Chemical:	Not reported
Hazard Class 3 Of The Chemical:	Not reported

Additional Chemical:

Chemical Is A Toxic 313 Chemical:	Not reported
EPA Pesticide Registration Number:	Not reported
Contains 112R:	Not reported
Contains EHS:	Not reported
Fertilizer:	Not reported
Pesticide:	Not reported
Contains 313:	Not reported

Chemical Name:	LANE MOUNTAIN SAND
Physical Description:	SOLID
Case Number:	14808607
Facility Id:	017798
Physical State Of The Substance:	1

LA GRAND IND SUPPLY (Continued) **U000432080**

Average Amount Possessed During The Year Code:	30
Maximum Amount Possessed During The Year Code:	30
Applicable Unit Of Measure Code:	1
Description Of The Unit Of Measure:	POUNDS
Type Code:	J
Description:	BAG
Type Code:	Not reported
Temperature Description:	Not reported
Pressure of Code:	1
Pressure Description:	NORMAL PRESSURE
Pressure of Code:	Not reported
Pressure Description:	Not reported
Temperature Description:	NORMAL TEMPERATURE
Temperature of The Hazardous Substance Code:	4
Temperature Description:	Not reported
Temperature of The Hazardous Substance Code:	Not reported
Days Hazardous Substance On Site During Year:	10
Is The Substance Protected A Trade Secret:	False
Description Of The Max Qnty Code:	10,000-49,999
Description Of The Avg Qnty Code:	10,000-49,999
Most Hazardous Ingridient:	SILICON DIOXIDE
United Nations/north America 4 Digit Class Number:	0000
Hazard Rank:	2
EHS Ingredient:	NONELISTED ON MSDS
Substance Pure:	False
Substance Mix:	True
First Hazardous Class Code For Chemical:	Chronic Health Hazard
Second Hazardous Class Code For Chemical:	Not reported
Third Hazardous Class Code For Chemical:	Not reported
Hazard Class 1 Of The Chemical:	6.4
Hazard Class 2 Of The Chemical:	Not reported
Hazard Class 3 Of The Chemical:	Not reported

Additional Chemical:

Chemical Is A Toxic 313 Chemical:	N
EPA Pesticide Registration Number:	Not reported
Contains 112R:	N
Contains EHS:	N
Fertilizer:	N
Pesticide:	N
Contains 313:	N

Chemical Name:	BLU-RAM PC
Physical Description:	SOLID
Case Number:	1302938
Facility Id:	017798
Physical State Of The Substance:	1
Average Amount Possessed During The Year Code:	30
Maximum Amount Possessed During The Year Code:	30
Applicable Unit Of Measure Code:	1
Description Of The Unit Of Measure:	POUNDS
Type Code:	K
Description:	BOX
Type Code:	Not reported
Temperature Description:	Not reported
Pressure of Code:	1
Pressure Description:	NORMAL PRESSURE

LA GRAND IND SUPPLY (Continued) **U000432080**

Pressure of Code:	Not reported
Pressure Description:	Not reported
Temperature Description:	NORMAL TEMPERATURE
Temperature of The Hazardous Substance Code:	4
Temperature Description:	Not reported
Temperature of The Hazardous Substance Code:	Not reported
Days Hazardous Substance On Site During Year:	365
Is The Substance Protected A Trade Secret:	False
Description Of The Max Qnty Code:	10,000-49,999
Description Of The Avg Qnty Code:	10,000-49,999
Most Hazardous Ingridient:	ALUMINOSILICATE
United Nations/north America 4 Digit Class Number:	Not reported
Hazard Rank:	2
EHS Ingredient:	Not reported
Substance Pure:	False
Substance Mix:	True
First Hazardous Class Code For Chemical:	Corrosive Material
Second Hazardous Class Code For Chemical:	Acute Health Hazard
Third Hazardous Class Code For Chemical:	Not reported
Hazard Class 1 Of The Chemical:	8.0
Hazard Class 2 Of The Chemical:	6.3
Hazard Class 3 Of The Chemical:	Not reported

Additional Chemical:

Chemical Is A Toxic 313 Chemical:	Not reported
EPA Pesticide Registration Number:	Not reported
Contains 112R:	Not reported
Contains EHS:	Not reported
Fertilizer:	Not reported
Pesticide:	Not reported
Contains 313:	Not reported

Chemical Name:	HICKMAN-WILLIAMS SEA COAL
Physical Description:	SOLID
Case Number:	7440440
Facility Id:	017798
Physical State Of The Substance:	1
Average Amount Possessed During The Year Code:	21
Maximum Amount Possessed During The Year Code:	21
Applicable Unit Of Measure Code:	1
Description Of The Unit Of Measure:	POUNDS
Type Code:	J
Description:	BAG
Type Code:	Not reported
Temperature Description:	Not reported
Pressure of Code:	1
Pressure Description:	NORMAL PRESSURE
Pressure of Code:	Not reported
Pressure Description:	Not reported
Temperature Description:	NORMAL TEMPERATURE
Temperature of The Hazardous Substance Code:	4
Temperature Description:	Not reported
Temperature of The Hazardous Substance Code:	Not reported
Days Hazardous Substance On Site During Year:	365
Is The Substance Protected A Trade Secret:	False
Description Of The Max Qnty Code:	5,000-9,999
Description Of The Avg Qnty Code:	5,000-9,999

LA GRAND IND SUPPLY (Continued) **U000432080**

Most Hazardous Ingridient:	FIXED CARBON
United Nations/north America 4 Digit Class Number:	0000
Hazard Rank:	2
EHS Ingredient:	Not reported
Substance Pure:	False
Substance Mix:	True
First Hazardous Class Code For Chemical:	Spontaneously Combustible Material
Second Hazardous Class Code For Chemical:	Combustible Material
Third Hazardous Class Code For Chemical:	Chronic Health Hazard
Hazard Class 1 Of The Chemical:	4.2
Hazard Class 2 Of The Chemical:	4.5
Hazard Class 3 Of The Chemical:	6.4

Additional Chemical:

Chemical Is A Toxic 313 Chemical:	N
EPA Pesticide Registration Number:	Not reported
Contains 112R:	N
Contains EHS:	N
Fertilizer:	N
Pesticide:	N
Contains 313:	N

Chemical Name:	MX-80 VOLCLAY BENTONITE
Physical Description:	SOLID
Case Number:	14808607
Facility Id:	017798
Physical State Of The Substance:	1
Average Amount Possessed During The Year Code:	30
Maximum Amount Possessed During The Year Code:	30
Applicable Unit Of Measure Code:	1
Description Of The Unit Of Measure:	POUNDS
Type Code:	J
Description:	BAG
Type Code:	Not reported
Temperature Description:	Not reported
Pressure of Code:	1
Pressure Description:	NORMAL PRESSURE
Pressure of Code:	Not reported
Pressure Description:	Not reported
Temperature Description:	NORMAL TEMPERATURE
Temperature of The Hazardous Substance Code:	4
Temperature Description:	Not reported
Temperature of The Hazardous Substance Code:	Not reported
Days Hazardous Substance On Site During Year:	365
Is The Substance Protected A Trade Secret:	False
Description Of The Max Qnty Code:	10,000-49,999
Description Of The Avg Qnty Code:	10,000-49,999
Most Hazardous Ingridient:	CRYSTALLINE SILICA (QUARTZ)
United Nations/north America 4 Digit Class Number:	0000
Hazard Rank:	2
EHS Ingredient:	Not reported
Substance Pure:	True
Substance Mix:	False
First Hazardous Class Code For Chemical:	Chronic Health Hazard
Second Hazardous Class Code For Chemical:	Not reported
Third Hazardous Class Code For Chemical:	Not reported
Hazard Class 1 Of The Chemical:	6.4

LA GRAND IND SUPPLY (Continued) **U000432080**

Hazard Class 2 Of The Chemical:	Not reported
Hazard Class 3 Of The Chemical:	Not reported

Additional Chemical:

Chemical Is A Toxic 313 Chemical:	N
EPA Pesticide Registration Number:	Not reported
Contains 112R:	N
Contains EHS:	N
Fertilizer:	N
Pesticide:	N
Contains 313:	N

Chemical Name:	241 FNB AIRKUNE RESIN DS8485
Physical Description:	LIQUID
Case Number:	98000
Facility Id:	017798
Physical State Of The Substance:	2
Average Amount Possessed During The Year Code:	11
Maximum Amount Possessed During The Year Code:	20
Applicable Unit Of Measure Code:	2
Description Of The Unit Of Measure:	GALLONS
Type Code:	D
Description:	STEEL DRUM
Type Code:	Not reported
Temperature Description:	Not reported
Pressure of Code:	1
Pressure Description:	NORMAL PRESSURE
Pressure of Code:	Not reported
Pressure Description:	Not reported
Temperature Description:	NORMAL TEMPERATURE
Temperature of The Hazardous Substance Code:	4
Temperature Description:	Not reported
Temperature of The Hazardous Substance Code:	Not reported
Days Hazardous Substance On Site During Year:	273
Is The Substance Protected A Trade Secret:	False
Description Of The Max Qnty Code:	1,000-4,999
Description Of The Avg Qnty Code:	500-999
Most Hazardous Ingridient:	FURFURYL ALCOHOL
United Nations/north America 4 Digit Class Number:	2874
Hazard Rank:	2
EHS Ingredient:	NONE LISTED ON MSDS
Substance Pure:	False
Substance Mix:	True
First Hazardous Class Code For Chemical:	Acute Health Hazard
Second Hazardous Class Code For Chemical:	Reactive Material
Third Hazardous Class Code For Chemical:	Combustible Material
Hazard Class 1 Of The Chemical:	6.3
Hazard Class 2 Of The Chemical:	4.4
Hazard Class 3 Of The Chemical:	4.5

Additional Chemical:

Chemical Is A Toxic 313 Chemical:	N
EPA Pesticide Registration Number:	Not reported
Contains 112R:	N
Contains EHS:	N
Fertilizer:	N
Pesticide:	N

LA GRAND IND SUPPLY (Continued) **U000432080**

Contains 313:	Y
Chemical Name:	NAIGAI CERABEADS 850
Physical Description:	SOLID
Case Number:	1302938
Facility Id:	017798
Physical State Of The Substance:	1
Average Amount Possessed During The Year Code:	30
Maximum Amount Possessed During The Year Code:	31
Applicable Unit Of Measure Code:	1
Description Of The Unit Of Measure:	POUNDS
Type Code:	J
Description:	BAG
Type Code:	Not reported
Temperature Description:	Not reported
Pressure of Code:	1
Pressure Description:	NORMAL PRESSURE
Pressure of Code:	Not reported
Pressure Description:	Not reported
Temperature Description:	NORMAL TEMPERATURE
Temperature of The Hazardous Substance Code:	4
Temperature Description:	Not reported
Temperature of The Hazardous Substance Code:	Not reported
Days Hazardous Substance On Site During Year:	365
Is The Substance Protected A Trade Secret:	False
Description Of The Max Qnty Code:	50,000-99,999
Description Of The Avg Qnty Code:	10,000-49,999
Most Hazardous Ingridient:	MULLITE
United Nations/north America 4 Digit Class Number:	0000
Hazard Rank:	1
EHS Ingredient:	Not reported
Substance Pure:	True
Substance Mix:	False
First Hazardous Class Code For Chemical:	Miscellaneous Hazardous Material
Second Hazardous Class Code For Chemical:	Not reported
Third Hazardous Class Code For Chemical:	Not reported
Hazard Class 1 Of The Chemical:	9.0
Hazard Class 2 Of The Chemical:	Not reported
Hazard Class 3 Of The Chemical:	Not reported

Additional Chemical:

Chemical Is A Toxic 313 Chemical:	N
EPA Pesticide Registration Number:	Not reported
Contains 112R:	N
Contains EHS:	N
Fertilizer:	N
Pesticide:	N
Contains 313:	N
Chemical Name:	KALMINEX 21 SLEEVES
Physical Description:	SOLID
Case Number:	1302938
Facility Id:	017798
Physical State Of The Substance:	1
Average Amount Possessed During The Year Code:	30
Maximum Amount Possessed During The Year Code:	30

LA GRAND IND SUPPLY (Continued) **U000432080**

Applicable Unit Of Measure Code:	1
Description Of The Unit Of Measure:	POUNDS
Type Code:	R
Description:	OTHER
Type Code:	Not reported
Temperature Description:	Not reported
Pressure of Code:	1
Pressure Description:	NORMAL PRESSURE
Pressure of Code:	Not reported
Pressure Description:	Not reported
Temperature Description:	NORMAL TEMPERATURE
Temperature of The Hazardous Substance Code:	4
Temperature Description:	Not reported
Temperature of The Hazardous Substance Code:	Not reported
Days Hazardous Substance On Site During Year:	329
Is The Substance Protected A Trade Secret:	False
Description Of The Max Qnty Code:	10,000-49,999
Description Of The Avg Qnty Code:	10,000-49,999
Most Hazardous Ingridient:	MULLITE
United Nations/north America 4 Digit Class Number:	0000
Hazard Rank:	2
EHS Ingredient:	NONE LISTED ON MSDS
Substance Pure:	False
Substance Mix:	True
First Hazardous Class Code For Chemical:	Chronic Health Hazard
Second Hazardous Class Code For Chemical:	Not reported
Third Hazardous Class Code For Chemical:	Not reported
Hazard Class 1 Of The Chemical:	6.4
Hazard Class 2 Of The Chemical:	Not reported
Hazard Class 3 Of The Chemical:	Not reported

Additional Chemical:

Chemical Is A Toxic 313 Chemical:	N
EPA Pesticide Registration Number:	Not reported
Contains 112R:	N
Contains EHS:	N
Fertilizer:	N
Pesticide:	N
Contains 313:	N

Chemical Name:	CATIONIC CLAY FLOCCULANT
Physical Description:	SOLID
Case Number:	10043524
Facility Id:	017798
Physical State Of The Substance:	1
Average Amount Possessed During The Year Code:	20
Maximum Amount Possessed During The Year Code:	20
Applicable Unit Of Measure Code:	1
Description Of The Unit Of Measure:	POUNDS
Type Code:	E
Description:	PLASTIC OR NON-METALLIC DRUM
Type Code:	Not reported
Temperature Description:	Not reported
Pressure of Code:	1
Pressure Description:	NORMAL PRESSURE
Pressure of Code:	Not reported
Pressure Description:	Not reported

LA GRAND IND SUPPLY (Continued) **U000432080**

Temperature Description:	NORMAL TEMPERATURE
Temperature of The Hazardous Substance Code:	4
Temperature Description:	Not reported
Temperature of The Hazardous Substance Code:	Not reported
Days Hazardous Substance On Site During Year:	154
Is The Substance Protected A Trade Secret:	False
Description Of The Max Qnty Code:	1,000-4,999
Description Of The Avg Qnty Code:	1,000-4,999
Most Hazardous Ingridient:	CALCIUM CHLORIDE
United Nations/north America 4 Digit Class Number:	0000
Hazard Rank:	1
EHS Ingredient:	NONE LISTED ON MSDS
Substance Pure:	False
Substance Mix:	True
First Hazardous Class Code For Chemical:	Miscellaneous Hazardous Material
Second Hazardous Class Code For Chemical:	Not reported
Third Hazardous Class Code For Chemical:	Not reported
Hazard Class 1 Of The Chemical:	9.0
Hazard Class 2 Of The Chemical:	Not reported
Hazard Class 3 Of The Chemical:	Not reported

Additional Chemical:

Chemical Is A Toxic 313 Chemical:	N
EPA Pesticide Registration Number:	Not reported
Contains 112R:	N
Contains EHS:	N
Fertilizer:	N
Pesticide:	N
Contains 313:	N

Chemical Name:	COVER 131 MNL
Physical Description:	SOLID
Case Number:	7447407
Facility Id:	017798
Physical State Of The Substance:	1
Average Amount Possessed During The Year Code:	20
Maximum Amount Possessed During The Year Code:	20
Applicable Unit Of Measure Code:	1
Description Of The Unit Of Measure:	POUNDS
Type Code:	I
Description:	FIBER DRUM
Type Code:	Not reported
Temperature Description:	Not reported
Pressure of Code:	1
Pressure Description:	NORMAL PRESSURE
Pressure of Code:	Not reported
Pressure Description:	Not reported
Temperature Description:	NORMAL TEMPERATURE
Temperature of The Hazardous Substance Code:	4
Temperature Description:	Not reported
Temperature of The Hazardous Substance Code:	Not reported
Days Hazardous Substance On Site During Year:	23
Is The Substance Protected A Trade Secret:	False
Description Of The Max Qnty Code:	1,000-4,999
Description Of The Avg Qnty Code:	1,000-4,999
Most Hazardous Ingridient:	POTASSIUM CHLORIDE
United Nations/north America 4 Digit Class Number:	0000

LA GRAND IND SUPPLY (Continued) **U000432080**

Hazard Rank:	2
EHS Ingredient:	NONE LISTED ON MSDS
Substance Pure:	False
Substance Mix:	True
First Hazardous Class Code For Chemical:	Acute Health Hazard
Second Hazardous Class Code For Chemical:	Chronic Health Hazard
Third Hazardous Class Code For Chemical:	Not reported
Hazard Class 1 Of The Chemical:	6.3
Hazard Class 2 Of The Chemical:	6.4
Hazard Class 3 Of The Chemical:	Not reported

Additional Chemical:

Chemical Is A Toxic 313 Chemical:	N
EPA Pesticide Registration Number:	Not reported
Contains 112R:	N
Contains EHS:	N
Fertilizer:	N
Pesticide:	N
Contains 313:	N

Chemical Name:	WF 132 MNL FLUX
Physical Description:	SOLID
Case Number:	14808607
Facility Id:	017798
Physical State Of The Substance:	1
Average Amount Possessed During The Year Code:	20
Maximum Amount Possessed During The Year Code:	20
Applicable Unit Of Measure Code:	1
Description Of The Unit Of Measure:	POUNDS
Type Code:	I
Description:	FIBER DRUM
Type Code:	Not reported
Temperature Description:	Not reported
Pressure of Code:	1
Pressure Description:	NORMAL PRESSURE
Pressure of Code:	Not reported
Pressure Description:	Not reported
Temperature Description:	NORMAL TEMPERATURE
Temperature of The Hazardous Substance Code:	4
Temperature Description:	Not reported
Temperature of The Hazardous Substance Code:	Not reported
Days Hazardous Substance On Site During Year:	365
Is The Substance Protected A Trade Secret:	False
Description Of The Max Qnty Code:	1,000-4,999
Description Of The Avg Qnty Code:	1,000-4,999
Most Hazardous Ingridient:	QUARTZ
United Nations/north America 4 Digit Class Number:	0000
Hazard Rank:	2
EHS Ingredient:	NONE LISTED ON MSDS
Substance Pure:	False
Substance Mix:	True
First Hazardous Class Code For Chemical:	Acute Health Hazard
Second Hazardous Class Code For Chemical:	Chronic Health Hazard
Third Hazardous Class Code For Chemical:	Not reported
Hazard Class 1 Of The Chemical:	6.3
Hazard Class 2 Of The Chemical:	6.4
Hazard Class 3 Of The Chemical:	Not reported

LA GRAND IND SUPPLY (Continued) **U000432080**

Additional Chemical:

Chemical Is A Toxic 313 Chemical:	N
EPA Pesticide Registration Number:	Not reported
Contains 112R:	N
Contains EHS:	N
Fertilizer:	N
Pesticide:	N
Contains 313:	N

Chemical Name:	VOLCLAY CRUMBLES
Physical Description:	SOLID
Case Number:	1302789
Facility Id:	017798
Physical State Of The Substance:	1
Average Amount Possessed During The Year Code:	20
Maximum Amount Possessed During The Year Code:	21
Applicable Unit Of Measure Code:	1
Description Of The Unit Of Measure:	POUNDS
Type Code:	J
Description:	BAG
Type Code:	Not reported
Temperature Description:	Not reported
Pressure of Code:	1
Pressure Description:	NORMAL PRESSURE
Pressure of Code:	Not reported
Pressure Description:	Not reported
Temperature Description:	NORMAL TEMPERATURE
Temperature of The Hazardous Substance Code:	4
Temperature Description:	Not reported
Temperature of The Hazardous Substance Code:	Not reported
Days Hazardous Substance On Site During Year:	211
Is The Substance Protected A Trade Secret:	False
Description Of The Max Qnty Code:	5,000-9,999
Description Of The Avg Qnty Code:	1,000-4,999
Most Hazardous Ingridient:	BENTONITE
United Nations/north America 4 Digit Class Number:	0000
Hazard Rank:	2
EHS Ingredient:	NONE LISTED ON MSDS
Substance Pure:	True
Substance Mix:	False
First Hazardous Class Code For Chemical:	Chronic Health Hazard
Second Hazardous Class Code For Chemical:	Not reported
Third Hazardous Class Code For Chemical:	Not reported
Hazard Class 1 Of The Chemical:	6.4
Hazard Class 2 Of The Chemical:	Not reported
Hazard Class 3 Of The Chemical:	Not reported

Additional Chemical:

Chemical Is A Toxic 313 Chemical:	N
EPA Pesticide Registration Number:	Not reported
Contains 112R:	N
Contains EHS:	N
Fertilizer:	N
Pesticide:	N
Contains 313:	N

LA GRAND IND SUPPLY (Continued) **U000432080**

Chemical Name:	ELECTROLYTIC MANGANESE
Physical Description:	SOLID
Case Number:	7439965
Facility Id:	017798
Physical State Of The Substance:	1
Average Amount Possessed During The Year Code:	11
Maximum Amount Possessed During The Year Code:	11
Applicable Unit Of Measure Code:	1
Description Of The Unit Of Measure:	POUNDS
Type Code:	D
Description:	STEEL DRUM
Type Code:	Not reported
Temperature Description:	Not reported
Pressure of Code:	1
Pressure Description:	NORMAL PRESSURE
Pressure of Code:	Not reported
Pressure Description:	Not reported
Temperature Description:	NORMAL TEMPERATURE
Temperature of The Hazardous Substance Code:	4
Temperature Description:	Not reported
Temperature of The Hazardous Substance Code:	Not reported
Days Hazardous Substance On Site During Year:	51
Is The Substance Protected A Trade Secret:	False
Description Of The Max Qnty Code:	500-999
Description Of The Avg Qnty Code:	500-999
Most Hazardous Ingridient:	MANGANESE
United Nations/north America 4 Digit Class Number:	0000
Hazard Rank:	1
EHS Ingredient:	NONE LISTED ON MSDS
Substance Pure:	True
Substance Mix:	False
First Hazardous Class Code For Chemical:	Combustible Material
Second Hazardous Class Code For Chemical:	Not reported
Third Hazardous Class Code For Chemical:	Not reported
Hazard Class 1 Of The Chemical:	4.5
Hazard Class 2 Of The Chemical:	Not reported
Hazard Class 3 Of The Chemical:	Not reported

Additional Chemical:

Chemical Is A Toxic 313 Chemical:	N
EPA Pesticide Registration Number:	Not reported
Contains 112R:	N
Contains EHS:	N
Fertilizer:	N
Pesticide:	N
Contains 313:	Y

Chemical Name:	UNI-RAM 70 J
Physical Description:	SOLID
Case Number:	1344281
Facility Id:	017798
Physical State Of The Substance:	1
Average Amount Possessed During The Year Code:	21
Maximum Amount Possessed During The Year Code:	21
Applicable Unit Of Measure Code:	1
Description Of The Unit Of Measure:	POUNDS
Type Code:	J

LA GRAND IND SUPPLY (Continued) **U000432080**

Description:	BAG
Type Code:	Not reported
Temperature Description:	Not reported
Pressure of Code:	1
Pressure Description:	NORMAL PRESSURE
Pressure of Code:	Not reported
Pressure Description:	Not reported
Temperature Description:	NORMAL TEMPERATURE
Temperature of The Hazardous Substance Code:	4
Temperature Description:	Not reported
Temperature of The Hazardous Substance Code:	Not reported
Days Hazardous Substance On Site During Year:	365
Is The Substance Protected A Trade Secret:	False
Description Of The Max Qnty Code:	5,000-9,999
Description Of The Avg Qnty Code:	5,000-9,999
Most Hazardous Ingridient:	ALUMINUM OXIDE (ALUMINA)
United Nations/north America 4 Digit Class Number:	0000
Hazard Rank:	2
EHS Ingredient:	NONE LISTED ON MSDS
Substance Pure:	False
Substance Mix:	True
First Hazardous Class Code For Chemical:	Acute Health Hazard
Second Hazardous Class Code For Chemical:	Chronic Health Hazard
Third Hazardous Class Code For Chemical:	Not reported
Hazard Class 1 Of The Chemical:	6.3
Hazard Class 2 Of The Chemical:	6.4
Hazard Class 3 Of The Chemical:	Not reported

Additional Chemical:

Chemical Is A Toxic 313 Chemical:	N
EPA Pesticide Registration Number:	Not reported
Contains 112R:	N
Contains EHS:	N
Fertilizer:	N
Pesticide:	N
Contains 313:	N

Chemical Name:	UNI-RAM HI-ALUMINA PLASTIC 788A
Physical Description:	SOLID
Case Number:	1344281
Facility Id:	017798
Physical State Of The Substance:	1
Average Amount Possessed During The Year Code:	10
Maximum Amount Possessed During The Year Code:	20
Applicable Unit Of Measure Code:	1
Description Of The Unit Of Measure:	POUNDS
Type Code:	J
Description:	BAG
Type Code:	Not reported
Temperature Description:	Not reported
Pressure of Code:	1
Pressure Description:	NORMAL PRESSURE
Pressure of Code:	Not reported
Pressure Description:	Not reported
Temperature Description:	NORMAL TEMPERATURE
Temperature of The Hazardous Substance Code:	4
Temperature Description:	Not reported

LA GRAND IND SUPPLY (Continued) **U000432080**

Temperature of The Hazardous Substance Code:	Not reported
Days Hazardous Substance On Site During Year:	243
Is The Substance Protected A Trade Secret:	False
Description Of The Max Qnty Code:	1,000-4,999
Description Of The Avg Qnty Code:	200-499
Most Hazardous Ingridient:	ALPHA ALUMINA
United Nations/north America 4 Digit Class Number:	0000
Hazard Rank:	2
EHS Ingredient:	NONE LISTED ON MSDS
Substance Pure:	False
Substance Mix:	True
First Hazardous Class Code For Chemical:	Acute Health Hazard
Second Hazardous Class Code For Chemical:	Chronic Health Hazard
Third Hazardous Class Code For Chemical:	Not reported
Hazard Class 1 Of The Chemical:	6.3
Hazard Class 2 Of The Chemical:	6.4
Hazard Class 3 Of The Chemical:	Not reported

Additional Chemical:

Chemical Is A Toxic 313 Chemical:	N
EPA Pesticide Registration Number:	Not reported
Contains 112R:	N
Contains EHS:	N
Fertilizer:	N
Pesticide:	N
Contains 313:	N

Chemical Name:	STOPPER ROD TILE
Physical Description:	SOLID
Case Number:	1302767
Facility Id:	017798
Physical State Of The Substance:	1
Average Amount Possessed During The Year Code:	21
Maximum Amount Possessed During The Year Code:	21
Applicable Unit Of Measure Code:	1
Description Of The Unit Of Measure:	POUNDS
Type Code:	R
Description:	OTHER
Type Code:	Not reported
Temperature Description:	Not reported
Pressure of Code:	1
Pressure Description:	NORMAL PRESSURE
Pressure of Code:	Not reported
Pressure Description:	Not reported
Temperature Description:	NORMAL TEMPERATURE
Temperature of The Hazardous Substance Code:	4
Temperature Description:	Not reported
Temperature of The Hazardous Substance Code:	Not reported
Days Hazardous Substance On Site During Year:	48
Is The Substance Protected A Trade Secret:	False
Description Of The Max Qnty Code:	5,000-9,999
Description Of The Avg Qnty Code:	5,000-9,999
Most Hazardous Ingridient:	ALUMINOSILICATE
United Nations/north America 4 Digit Class Number:	0000
Hazard Rank:	2
EHS Ingredient:	NONE LISTED ON MSDS
Substance Pure:	False

LA GRAND IND SUPPLY (Continued) **U000432080**

Substance Mix:	True
First Hazardous Class Code For Chemical:	Acute Health Hazard
Second Hazardous Class Code For Chemical:	Chronic Health Hazard
Third Hazardous Class Code For Chemical:	Not reported
Hazard Class 1 Of The Chemical:	6.3
Hazard Class 2 Of The Chemical:	6.4
Hazard Class 3 Of The Chemical:	Not reported

Additional Chemical:

Chemical Is A Toxic 313 Chemical:	N
EPA Pesticide Registration Number:	Not reported
Contains 112R:	N
Contains EHS:	N
Fertilizer:	N
Pesticide:	N
Contains 313:	N

Chemical Name:	GRAPH-HEX 60
Physical Description:	SOLID
Case Number:	7782425
Facility Id:	017798
Physical State Of The Substance:	1
Average Amount Possessed During The Year Code:	21
Maximum Amount Possessed During The Year Code:	21
Applicable Unit Of Measure Code:	1
Description Of The Unit Of Measure:	POUNDS
Type Code:	J
Description:	BAG
Type Code:	Not reported
Temperature Description:	Not reported
Pressure of Code:	1
Pressure Description:	NORMAL PRESSURE
Pressure of Code:	Not reported
Pressure Description:	Not reported
Temperature Description:	NORMAL TEMPERATURE
Temperature of The Hazardous Substance Code:	4
Temperature Description:	Not reported
Temperature of The Hazardous Substance Code:	Not reported
Days Hazardous Substance On Site During Year:	197
Is The Substance Protected A Trade Secret:	False
Description Of The Max Qnty Code:	5,000-9,999
Description Of The Avg Qnty Code:	5,000-9,999
Most Hazardous Ingridient:	SYNTHETIC GRAPHITE
United Nations/north America 4 Digit Class Number:	0000
Hazard Rank:	1
EHS Ingredient:	NONE LISTED ON MSDS
Substance Pure:	False
Substance Mix:	True
First Hazardous Class Code For Chemical:	Miscellaneous Hazardous Material
Second Hazardous Class Code For Chemical:	Not reported
Third Hazardous Class Code For Chemical:	Not reported
Hazard Class 1 Of The Chemical:	9.0
Hazard Class 2 Of The Chemical:	Not reported
Hazard Class 3 Of The Chemical:	Not reported

Additional Chemical:

Chemical Is A Toxic 313 Chemical:	N

LA GRAND IND SUPPLY (Continued) **U000432080**

EPA Pesticide Registration Number:	Not reported
Contains 112R:	N
Contains EHS:	N
Fertilizer:	N
Pesticide:	N
Contains 313:	N

Chemical Name:	ISOMOL 578-85
Physical Description:	LIQUID
Case Number:	14940682
Facility Id:	017798
Physical State Of The Substance:	2
Average Amount Possessed During The Year Code:	10
Maximum Amount Possessed During The Year Code:	11
Applicable Unit Of Measure Code:	2
Description Of The Unit Of Measure:	GALLONS
Type Code:	D
Description:	STEEL DRUM
Type Code:	Not reported
Temperature Description:	Not reported
Pressure of Code:	1
Pressure Description:	NORMAL PRESSURE
Pressure of Code:	Not reported
Pressure Description:	Not reported
Temperature Description:	NORMAL TEMPERATURE
Temperature of The Hazardous Substance Code:	4
Temperature Description:	Not reported
Temperature of The Hazardous Substance Code:	Not reported
Days Hazardous Substance On Site During Year:	365
Is The Substance Protected A Trade Secret:	False
Description Of The Max Qnty Code:	500-999
Description Of The Avg Qnty Code:	200-499
Most Hazardous Ingridient:	ZIRCON
United Nations/north America 4 Digit Class Number:	1219
Hazard Rank:	2
EHS Ingredient:	NONE LISTED ON MSDS
Substance Pure:	False
Substance Mix:	True
First Hazardous Class Code For Chemical:	Flammable and Combustible Liquid
Second Hazardous Class Code For Chemical:	Acute Health Hazard
Third Hazardous Class Code For Chemical:	Chronic Health Hazard
Hazard Class 1 Of The Chemical:	3.0
Hazard Class 2 Of The Chemical:	6.3
Hazard Class 3 Of The Chemical:	6.4

Additional Chemical:

Chemical Is A Toxic 313 Chemical:	N
EPA Pesticide Registration Number:	Not reported
Contains 112R:	N
Contains EHS:	N
Fertilizer:	N
Pesticide:	N
Contains 313:	Y

Chemical Name:	MIZZOU CASTABLE
Physical Description:	SOLID

LA GRAND IND SUPPLY (Continued) **U000432080**

Case Number:	1302938
Facility Id:	017798
Physical State Of The Substance:	1
Average Amount Possessed During The Year Code:	20
Maximum Amount Possessed During The Year Code:	20
Applicable Unit Of Measure Code:	1
Description Of The Unit Of Measure:	POUNDS
Type Code:	J
Description:	BAG
Type Code:	Not reported
Temperature Description:	Not reported
Pressure of Code:	1
Pressure Description:	NORMAL PRESSURE
Pressure of Code:	Not reported
Pressure Description:	Not reported
Temperature Description:	NORMAL TEMPERATURE
Temperature of The Hazardous Substance Code:	4
Temperature Description:	Not reported
Temperature of The Hazardous Substance Code:	Not reported
Days Hazardous Substance On Site During Year:	365
Is The Substance Protected A Trade Secret:	False
Description Of The Max Qnty Code:	1,000-4,999
Description Of The Avg Qnty Code:	1,000-4,999
Most Hazardous Ingridient:	ALUMINA SILICATE
United Nations/north America 4 Digit Class Number:	0000
Hazard Rank:	2
EHS Ingredient:	NONE LISTED ON MSDS
Substance Pure:	False
Substance Mix:	True
First Hazardous Class Code For Chemical:	Acute Health Hazard
Second Hazardous Class Code For Chemical:	Chronic Health Hazard
Third Hazardous Class Code For Chemical:	Not reported
Hazard Class 1 Of The Chemical:	6.3
Hazard Class 2 Of The Chemical:	6.4
Hazard Class 3 Of The Chemical:	Not reported

Additional Chemical:

Chemical Is A Toxic 313 Chemical:	N
EPA Pesticide Registration Number:	Not reported
Contains 112R:	N
Contains EHS:	N
Fertilizer:	N
Pesticide:	N
Contains 313:	N

Chemical Name:	CC-E RESIN COATED SAND
Physical Description:	SOLID
Case Number:	14808607
Facility Id:	017798
Physical State Of The Substance:	1
Average Amount Possessed During The Year Code:	30
Maximum Amount Possessed During The Year Code:	30
Applicable Unit Of Measure Code:	1
Description Of The Unit Of Measure:	POUNDS
Type Code:	J
Description:	BAG
Type Code:	Not reported

LA GRAND IND SUPPLY (Continued) **U000432080**

Temperature Description:	Not reported
Pressure of Code:	1
Pressure Description:	NORMAL PRESSURE
Pressure of Code:	Not reported
Pressure Description:	Not reported
Temperature Description:	NORMAL TEMPERATURE
Temperature of The Hazardous Substance Code:	4
Temperature Description:	Not reported
Temperature of The Hazardous Substance Code:	Not reported
Days Hazardous Substance On Site During Year:	89
Is The Substance Protected A Trade Secret:	False
Description Of The Max Qnty Code:	10,000-49,999
Description Of The Avg Qnty Code:	10,000-49,999
Most Hazardous Ingridient:	QUARTZ
United Nations/north America 4 Digit Class Number:	0000
Hazard Rank:	2
EHS Ingredient:	NONE LISTED ON MSDS
Substance Pure:	False
Substance Mix:	True
First Hazardous Class Code For Chemical:	Acute Health Hazard
Second Hazardous Class Code For Chemical:	Chronic Health Hazard
Third Hazardous Class Code For Chemical:	Combustible Material
Hazard Class 1 Of The Chemical:	6.3
Hazard Class 2 Of The Chemical:	6.4
Hazard Class 3 Of The Chemical:	4.5

Additional Chemical:

Chemical Is A Toxic 313 Chemical:	N
EPA Pesticide Registration Number:	Not reported
Contains 112R:	N
Contains EHS:	N
Fertilizer:	N
Pesticide:	N
Contains 313:	N

Chemical Name:	80 GVM RAM
Physical Description:	SOLID
Case Number:	1302767
Facility Id:	017798
Physical State Of The Substance:	1
Average Amount Possessed During The Year Code:	30
Maximum Amount Possessed During The Year Code:	40
Applicable Unit Of Measure Code:	1
Description Of The Unit Of Measure:	POUNDS
Type Code:	J
Description:	BAG
Type Code:	Not reported
Temperature Description:	Not reported
Pressure of Code:	1
Pressure Description:	NORMAL PRESSURE
Pressure of Code:	Not reported
Pressure Description:	Not reported
Temperature Description:	NORMAL TEMPERATURE
Temperature of The Hazardous Substance Code:	4
Temperature Description:	Not reported
Temperature of The Hazardous Substance Code:	Not reported
Days Hazardous Substance On Site During Year:	365

LA GRAND IND SUPPLY (Continued) **U000432080**

Is The Substance Protected A Trade Secret:	False
Description Of The Max Qnty Code:	100,000-249,999
Description Of The Avg Qnty Code:	10,000-49,999
Most Hazardous Ingridient:	ALUMINOSILICATE
United Nations/north America 4 Digit Class Number:	0000
Hazard Rank:	2
EHS Ingredient:	NONE LISTED ON MSDS
Substance Pure:	False
Substance Mix:	True
First Hazardous Class Code For Chemical:	Corrosive Material
Second Hazardous Class Code For Chemical:	Not reported
Third Hazardous Class Code For Chemical:	Not reported
Hazard Class 1 Of The Chemical:	8.0
Hazard Class 2 Of The Chemical:	Not reported
Hazard Class 3 Of The Chemical:	Not reported

Additional Chemical:

Chemical Is A Toxic 313 Chemical:	N
EPA Pesticide Registration Number:	Not reported
Contains 112R:	N
Contains EHS:	N
Fertilizer:	N
Pesticide:	N
Contains 313:	N

Chemical Name:	HOLLOTEX
Physical Description:	SOLID
Case Number:	1302767
Facility Id:	017798
Physical State Of The Substance:	1
Average Amount Possessed During The Year Code:	11
Maximum Amount Possessed During The Year Code:	20
Applicable Unit Of Measure Code:	1
Description Of The Unit Of Measure:	POUNDS
Type Code:	K
Description:	BOX
Type Code:	Not reported
Temperature Description:	Not reported
Pressure of Code:	1
Pressure Description:	NORMAL PRESSURE
Pressure of Code:	Not reported
Pressure Description:	Not reported
Temperature Description:	NORMAL TEMPERATURE
Temperature of The Hazardous Substance Code:	4
Temperature Description:	Not reported
Temperature of The Hazardous Substance Code:	Not reported
Days Hazardous Substance On Site During Year:	237
Is The Substance Protected A Trade Secret:	False
Description Of The Max Qnty Code:	1,000-4,999
Description Of The Avg Qnty Code:	500-999
Most Hazardous Ingridient:	ALUMINOSILICATE
United Nations/north America 4 Digit Class Number:	0000
Hazard Rank:	1
EHS Ingredient:	NONE LISTED ON MSDS
Substance Pure:	False
Substance Mix:	True
First Hazardous Class Code For Chemical:	Miscellaneous Hazardous Material

LA GRAND IND SUPPLY (Continued) **U000432080**

Second Hazardous Class Code For Chemical:	Not reported
Third Hazardous Class Code For Chemical:	Not reported
Hazard Class 1 Of The Chemical:	9.0
Hazard Class 2 Of The Chemical:	Not reported
Hazard Class 3 Of The Chemical:	Not reported

Additional Chemical:

Chemical Is A Toxic 313 Chemical:	N
EPA Pesticide Registration Number:	Not reported
Contains 112R:	N
Contains EHS:	N
Fertilizer:	N
Pesticide:	N
Contains 313:	N

Chemical Name:	BLACK CAST 3105
Physical Description:	SOLID
Case Number:	1317619
Facility Id:	017798
Physical State Of The Substance:	1
Average Amount Possessed During The Year Code:	30
Maximum Amount Possessed During The Year Code:	30
Applicable Unit Of Measure Code:	1
Description Of The Unit Of Measure:	POUNDS
Type Code:	J
Description:	BAG
Type Code:	Not reported
Temperature Description:	Not reported
Pressure of Code:	1
Pressure Description:	NORMAL PRESSURE
Pressure of Code:	Not reported
Pressure Description:	Not reported
Temperature Description:	NORMAL TEMPERATURE
Temperature of The Hazardous Substance Code:	4
Temperature Description:	Not reported
Temperature of The Hazardous Substance Code:	Not reported
Days Hazardous Substance On Site During Year:	36
Is The Substance Protected A Trade Secret:	False
Description Of The Max Qnty Code:	10,000-49,999
Description Of The Avg Qnty Code:	10,000-49,999
Most Hazardous Ingridient:	IRON OXIDE
United Nations/north America 4 Digit Class Number:	0000
Hazard Rank:	2
EHS Ingredient:	NONE LISTED ON MSDS
Substance Pure:	False
Substance Mix:	True
First Hazardous Class Code For Chemical:	Chronic Health Hazard
Second Hazardous Class Code For Chemical:	Not reported
Third Hazardous Class Code For Chemical:	Not reported
Hazard Class 1 Of The Chemical:	6.4
Hazard Class 2 Of The Chemical:	Not reported
Hazard Class 3 Of The Chemical:	Not reported

Additional Chemical:

Chemical Is A Toxic 313 Chemical:	N
EPA Pesticide Registration Number:	Not reported
Contains 112R:	N

LA GRAND IND SUPPLY (Continued) **U000432080**

Contains EHS:	N
Fertilizer:	N
Pesticide:	N
Contains 313:	N

Chemical Name:	F-65 BANDING SAND
Physical Description:	SOLID
Case Number:	14808607
Facility Id:	017798
Physical State Of The Substance:	1
Average Amount Possessed During The Year Code:	20
Maximum Amount Possessed During The Year Code:	30
Applicable Unit Of Measure Code:	1
Description Of The Unit Of Measure:	POUNDS
Type Code:	J
Description:	BAG
Type Code:	Not reported
Temperature Description:	Not reported
Pressure of Code:	1
Pressure Description:	NORMAL PRESSURE
Pressure of Code:	Not reported
Pressure Description:	Not reported
Temperature Description:	NORMAL TEMPERATURE
Temperature of The Hazardous Substance Code:	4
Temperature Description:	Not reported
Temperature of The Hazardous Substance Code:	Not reported
Days Hazardous Substance On Site During Year:	125
Is The Substance Protected A Trade Secret:	False
Description Of The Max Qnty Code:	10,000-49,999
Description Of The Avg Qnty Code:	1,000-4,999
Most Hazardous Ingridient:	CRYSTALLINE SILICA (QUARTZ)
United Nations/north America 4 Digit Class Number:	0000
Hazard Rank:	2
EHS Ingredient:	NONE LISTED ON MSDS
Substance Pure:	True
Substance Mix:	False
First Hazardous Class Code For Chemical:	Chronic Health Hazard
Second Hazardous Class Code For Chemical:	Not reported
Third Hazardous Class Code For Chemical:	Not reported
Hazard Class 1 Of The Chemical:	6.4
Hazard Class 2 Of The Chemical:	Not reported
Hazard Class 3 Of The Chemical:	Not reported

Additional Chemical:

Chemical Is A Toxic 313 Chemical:	N
EPA Pesticide Registration Number:	Not reported
Contains 112R:	N
Contains EHS:	N
Fertilizer:	N
Pesticide:	N
Contains 313:	Y

Chemical Name:	KALFLO FOR STEEL
Physical Description:	SOLID
Case Number:	1327362
Facility Id:	017798

LA GRAND IND SUPPLY (Continued) **U000432080**

Physical State Of The Substance:	1
Average Amount Possessed During The Year Code:	30
Maximum Amount Possessed During The Year Code:	31
Applicable Unit Of Measure Code:	1
Description Of The Unit Of Measure:	POUNDS
Type Code:	K
Description:	BOX
Type Code:	Not reported
Temperature Description:	Not reported
Pressure of Code:	1
Pressure Description:	NORMAL PRESSURE
Pressure of Code:	Not reported
Pressure Description:	Not reported
Temperature Description:	NORMAL TEMPERATURE
Temperature of The Hazardous Substance Code:	4
Temperature Description:	Not reported
Temperature of The Hazardous Substance Code:	Not reported
Days Hazardous Substance On Site During Year:	365
Is The Substance Protected A Trade Secret:	False
Description Of The Max Qnty Code:	50,000-99,999
Description Of The Avg Qnty Code:	10,000-49,999
Most Hazardous Ingridient:	AMORPHOUS ALUMINOSILICATE
United Nations/north America 4 Digit Class Number:	0000
Hazard Rank:	2
EHS Ingredient:	NONE LISTED ON MSDS
Substance Pure:	False
Substance Mix:	True
First Hazardous Class Code For Chemical:	Acute Health Hazard
Second Hazardous Class Code For Chemical:	Chronic Health Hazard
Third Hazardous Class Code For Chemical:	Not reported
Hazard Class 1 Of The Chemical:	6.3
Hazard Class 2 Of The Chemical:	6.4
Hazard Class 3 Of The Chemical:	Not reported

Additional Chemical:

Chemical Is A Toxic 313 Chemical:	N
EPA Pesticide Registration Number:	Not reported
Contains 112R:	N
Contains EHS:	N
Fertilizer:	N
Pesticide:	N
Contains 313:	N

Chemical Name:	KALFAX 100
Physical Description:	SOLID
Case Number:	7429905
Facility Id:	017798
Physical State Of The Substance:	1
Average Amount Possessed During The Year Code:	21
Maximum Amount Possessed During The Year Code:	21
Applicable Unit Of Measure Code:	1
Description Of The Unit Of Measure:	POUNDS
Type Code:	R
Description:	OTHER
Type Code:	Not reported
Temperature Description:	Not reported
Pressure of Code:	1

LA GRAND IND SUPPLY (Continued) **U000432080**

Pressure Description:	NORMAL PRESSURE
Pressure of Code:	Not reported
Pressure Description:	Not reported
Temperature Description:	NORMAL TEMPERATURE
Temperature of The Hazardous Substance Code:	4
Temperature Description:	Not reported
Temperature of The Hazardous Substance Code:	Not reported
Days Hazardous Substance On Site During Year:	30
Is The Substance Protected A Trade Secret:	False
Description Of The Max Qnty Code:	5,000-9,999
Description Of The Avg Qnty Code:	5,000-9,999
Most Hazardous Ingridient:	ALUMINUM
United Nations/north America 4 Digit Class Number:	0000
Hazard Rank:	2
EHS Ingredient:	NONE LISTED ON MSDS
Substance Pure:	False
Substance Mix:	True
First Hazardous Class Code For Chemical:	Acute Health Hazard
Second Hazardous Class Code For Chemical:	Chronic Health Hazard
Third Hazardous Class Code For Chemical:	Combustible Material
Hazard Class 1 Of The Chemical:	6.3
Hazard Class 2 Of The Chemical:	6.4
Hazard Class 3 Of The Chemical:	4.5

Additional Chemical:

Chemical Is A Toxic 313 Chemical:	N
EPA Pesticide Registration Number:	Not reported
Contains 112R:	N
Contains EHS:	N
Fertilizer:	N
Pesticide:	N
Contains 313:	Y

Chemical Name:	B14-FINE
Physical Description:	SOLID
Case Number:	1302938
Facility Id:	017798
Physical State Of The Substance:	1
Average Amount Possessed During The Year Code:	20
Maximum Amount Possessed During The Year Code:	21
Applicable Unit Of Measure Code:	1
Description Of The Unit Of Measure:	POUNDS
Type Code:	K
Description:	BOX
Type Code:	N
Temperature Description:	PLASTIC BOTTLE, JUG, BUCKET
Pressure of Code:	1
Pressure Description:	NORMAL PRESSURE
Pressure of Code:	1
Pressure Description:	NORMAL PRESSURE
Temperature Description:	NORMAL TEMPERATURE
Temperature of The Hazardous Substance Code:	4
Temperature Description:	NORMAL TEMPERATURE
Temperature of The Hazardous Substance Code:	4
Days Hazardous Substance On Site During Year:	360
Is The Substance Protected A Trade Secret:	False
Description Of The Max Qnty Code:	5,000-9,999

LA GRAND IND SUPPLY (Continued) **U000432080**

Description Of The Avg Qnty Code:	1,000-4,999
Most Hazardous Ingridient:	ALUMINOSILICATE
United Nations/north America 4 Digit Class Number:	0000
Hazard Rank:	2
EHS Ingredient:	NONE LISTED ON MSDS
Substance Pure:	False
Substance Mix:	True
First Hazardous Class Code For Chemical:	Chronic Health Hazard
Second Hazardous Class Code For Chemical:	Not reported
Third Hazardous Class Code For Chemical:	Not reported
Hazard Class 1 Of The Chemical:	6.4
Hazard Class 2 Of The Chemical:	Not reported
Hazard Class 3 Of The Chemical:	Not reported

Additional Chemical:

Chemical Is A Toxic 313 Chemical:	N
EPA Pesticide Registration Number:	Not reported
Contains 112R:	N
Contains EHS:	N
Fertilizer:	N
Pesticide:	N
Contains 313:	N

Chemical Name:	85-RAM PC PLASTIC
Physical Description:	SOLID
Case Number:	1344281
Facility Id:	017798
Physical State Of The Substance:	1
Average Amount Possessed During The Year Code:	30
Maximum Amount Possessed During The Year Code:	30
Applicable Unit Of Measure Code:	1
Description Of The Unit Of Measure:	POUNDS
Type Code:	K
Description:	BOX
Type Code:	Not reported
Temperature Description:	Not reported
Pressure of Code:	1
Pressure Description:	NORMAL PRESSURE
Pressure of Code:	Not reported
Pressure Description:	Not reported
Temperature Description:	NORMAL TEMPERATURE
Temperature of The Hazardous Substance Code:	4
Temperature Description:	Not reported
Temperature of The Hazardous Substance Code:	Not reported
Days Hazardous Substance On Site During Year:	365
Is The Substance Protected A Trade Secret:	False
Description Of The Max Qnty Code:	10,000-49,999
Description Of The Avg Qnty Code:	10,000-49,999
Most Hazardous Ingridient:	ALUMINUM OXIDE
United Nations/north America 4 Digit Class Number:	Not reported
Hazard Rank:	2
EHS Ingredient:	NONE LISTED ON MSDS
Substance Pure:	False
Substance Mix:	True
First Hazardous Class Code For Chemical:	Chronic Health Hazard
Second Hazardous Class Code For Chemical:	Not reported
Third Hazardous Class Code For Chemical:	Not reported

LA GRAND IND SUPPLY (Continued) **U000432080**

Hazard Class 1 Of The Chemical:	6.4
Hazard Class 2 Of The Chemical:	Not reported
Hazard Class 3 Of The Chemical:	Not reported

Additional Chemical:

Chemical Is A Toxic 313 Chemical:	N
EPA Pesticide Registration Number:	Not reported
Contains 112R:	N
Contains EHS:	N
Fertilizer:	N
Pesticide:	N
Contains 313:	N

Chemical Name:	UNI-RAM 90HS
Physical Description:	SOLID
Case Number:	1344281
Facility Id:	017798
Physical State Of The Substance:	1
Average Amount Possessed During The Year Code:	21
Maximum Amount Possessed During The Year Code:	21
Applicable Unit Of Measure Code:	1
Description Of The Unit Of Measure:	POUNDS
Type Code:	K
Description:	BOX
Type Code:	Not reported
Temperature Description:	Not reported
Pressure of Code:	1
Pressure Description:	NORMAL PRESSURE
Pressure of Code:	Not reported
Pressure Description:	Not reported
Temperature Description:	NORMAL TEMPERATURE
Temperature of The Hazardous Substance Code:	4
Temperature Description:	Not reported
Temperature of The Hazardous Substance Code:	Not reported
Days Hazardous Substance On Site During Year:	365
Is The Substance Protected A Trade Secret:	False
Description Of The Max Qnty Code:	5,000-9,999
Description Of The Avg Qnty Code:	5,000-9,999
Most Hazardous Ingridient:	ALUMINUM OXIDE (ALUMINA)
United Nations/north America 4 Digit Class Number:	0000
Hazard Rank:	2
EHS Ingredient:	NONE LISTED ON MSDS
Substance Pure:	False
Substance Mix:	True
First Hazardous Class Code For Chemical:	Corrosive Material
Second Hazardous Class Code For Chemical:	Chronic Health Hazard
Third Hazardous Class Code For Chemical:	Not reported
Hazard Class 1 Of The Chemical:	8.0
Hazard Class 2 Of The Chemical:	6.4
Hazard Class 3 Of The Chemical:	Not reported

Additional Chemical:

Chemical Is A Toxic 313 Chemical:	N
EPA Pesticide Registration Number:	Not reported
Contains 112R:	N
Contains EHS:	N
Fertilizer:	N

LA GRAND IND SUPPLY (Continued) **U000432080**

Pesticide:	N
Contains 313:	Y

Chemical Name:	CARBON RAISER
Physical Description:	SOLID
Case Number:	7782425
Facility Id:	017798
Physical State Of The Substance:	1
Average Amount Possessed During The Year Code:	40
Maximum Amount Possessed During The Year Code:	40
Applicable Unit Of Measure Code:	1
Description Of The Unit Of Measure:	POUNDS
Type Code:	J
Description:	BAG
Type Code:	Not reported
Temperature Description:	Not reported
Pressure of Code:	1
Pressure Description:	NORMAL PRESSURE
Pressure of Code:	Not reported
Pressure Description:	Not reported
Temperature Description:	NORMAL TEMPERATURE
Temperature of The Hazardous Substance Code:	4
Temperature Description:	Not reported
Temperature of The Hazardous Substance Code:	Not reported
Days Hazardous Substance On Site During Year:	365
Is The Substance Protected A Trade Secret:	False
Description Of The Max Qnty Code:	100,000-249,999
Description Of The Avg Qnty Code:	100,000-249,999
Most Hazardous Ingridient:	CARBON
United Nations/north America 4 Digit Class Number:	Not reported
Hazard Rank:	2
EHS Ingredient:	Not reported
Substance Pure:	True
Substance Mix:	False
First Hazardous Class Code For Chemical:	Combustible Material
Second Hazardous Class Code For Chemical:	Acute Health Hazard
Third Hazardous Class Code For Chemical:	Not reported
Hazard Class 1 Of The Chemical:	4.5
Hazard Class 2 Of The Chemical:	6.3
Hazard Class 3 Of The Chemical:	Not reported

Additional Chemical:

Chemical Is A Toxic 313 Chemical:	Not reported
EPA Pesticide Registration Number:	Not reported
Contains 112R:	Not reported
Contains EHS:	Not reported
Fertilizer:	Not reported
Pesticide:	Not reported
Contains 313:	Not reported

Chemical Name:	UNI-RAM GREEN PLASTER
Physical Description:	SOLID
Case Number:	1344281
Facility Id:	017798
Physical State Of The Substance:	1
Average Amount Possessed During The Year Code:	20

LA GRAND IND SUPPLY (Continued) **U000432080**

Maximum Amount Possessed During The Year Code:	20
Applicable Unit Of Measure Code:	1
Description Of The Unit Of Measure:	POUNDS
Type Code:	K
Description:	BOX
Type Code:	Not reported
Temperature Description:	Not reported
Pressure of Code:	1
Pressure Description:	NORMAL PRESSURE
Pressure of Code:	Not reported
Pressure Description:	Not reported
Temperature Description:	NORMAL TEMPERATURE
Temperature of The Hazardous Substance Code:	4
Temperature Description:	Not reported
Temperature of The Hazardous Substance Code:	Not reported
Days Hazardous Substance On Site During Year:	30
Is The Substance Protected A Trade Secret:	False
Description Of The Max Qnty Code:	1,000-4,999
Description Of The Avg Qnty Code:	1,000-4,999
Most Hazardous Ingridient:	ALPHA ALUMINA (NON-FIBROUS)
United Nations/north America 4 Digit Class Number:	0000
Hazard Rank:	2
EHS Ingredient:	NONE LISTED ON MSDS
Substance Pure:	False
Substance Mix:	True
First Hazardous Class Code For Chemical:	Chronic Health Hazard
Second Hazardous Class Code For Chemical:	Not reported
Third Hazardous Class Code For Chemical:	Not reported
Hazard Class 1 Of The Chemical:	6.4
Hazard Class 2 Of The Chemical:	Not reported
Hazard Class 3 Of The Chemical:	Not reported

Additional Chemical:

Chemical Is A Toxic 313 Chemical:	N
EPA Pesticide Registration Number:	Not reported
Contains 112R:	N
Contains EHS:	N
Fertilizer:	N
Pesticide:	N
Contains 313:	Y

Chemical Name:	UNI-PLAS 9SP
Physical Description:	SOLID
Case Number:	1344281
Facility Id:	017798
Physical State Of The Substance:	1
Average Amount Possessed During The Year Code:	21
Maximum Amount Possessed During The Year Code:	21
Applicable Unit Of Measure Code:	1
Description Of The Unit Of Measure:	POUNDS
Type Code:	K
Description:	BOX
Type Code:	Not reported
Temperature Description:	Not reported
Pressure of Code:	1
Pressure Description:	NORMAL PRESSURE
Pressure of Code:	Not reported

LA GRAND IND SUPPLY (Continued) **U000432080**

Pressure Description:	Not reported
Temperature Description:	NORMAL TEMPERATURE
Temperature of The Hazardous Substance Code:	4
Temperature Description:	Not reported
Temperature of The Hazardous Substance Code:	Not reported
Days Hazardous Substance On Site During Year:	365
Is The Substance Protected A Trade Secret:	False
Description Of The Max Qnty Code:	5,000-9,999
Description Of The Avg Qnty Code:	5,000-9,999
Most Hazardous Ingridient:	ALPHA ALUMINA (NON-FIBROUS)
United Nations/north America 4 Digit Class Number:	0000
Hazard Rank:	2
EHS Ingredient:	NONE LISTED ON MSDS
Substance Pure:	False
Substance Mix:	True
First Hazardous Class Code For Chemical:	Chronic Health Hazard
Second Hazardous Class Code For Chemical:	Not reported
Third Hazardous Class Code For Chemical:	Not reported
Hazard Class 1 Of The Chemical:	6.4
Hazard Class 2 Of The Chemical:	Not reported
Hazard Class 3 Of The Chemical:	Not reported

Additional Chemical:

Chemical Is A Toxic 313 Chemical:	N
EPA Pesticide Registration Number:	Not reported
Contains 112R:	N
Contains EHS:	N
Fertilizer:	N
Pesticide:	N
Contains 313:	N

Chemical Name:	CARSET 970 CATALYST
Physical Description:	LIQUID
Case Number:	102761
Facility Id:	017798
Physical State Of The Substance:	2
Average Amount Possessed During The Year Code:	20
Maximum Amount Possessed During The Year Code:	20
Applicable Unit Of Measure Code:	2
Description Of The Unit Of Measure:	GALLONS
Type Code:	D
Description:	STEEL DRUM
Type Code:	Not reported
Temperature Description:	Not reported
Pressure of Code:	1
Pressure Description:	NORMAL PRESSURE
Pressure of Code:	Not reported
Pressure Description:	Not reported
Temperature Description:	NORMAL TEMPERATURE
Temperature of The Hazardous Substance Code:	4
Temperature Description:	Not reported
Temperature of The Hazardous Substance Code:	Not reported
Days Hazardous Substance On Site During Year:	365
Is The Substance Protected A Trade Secret:	False
Description Of The Max Qnty Code:	1,000-4,999
Description Of The Avg Qnty Code:	1,000-4,999
Most Hazardous Ingridient:	TRIACETIN

LA GRAND IND SUPPLY (Continued) **U000432080**

United Nations/north America 4 Digit Class Number:	Not reported
Hazard Rank:	2
EHS Ingredient:	Not reported
Substance Pure:	False
Substance Mix:	True
First Hazardous Class Code For Chemical:	Acute Health Hazard
Second Hazardous Class Code For Chemical:	Not reported
Third Hazardous Class Code For Chemical:	Not reported
Hazard Class 1 Of The Chemical:	6.3
Hazard Class 2 Of The Chemical:	Not reported
Hazard Class 3 Of The Chemical:	Not reported

Additional Chemical:

Chemical Is A Toxic 313 Chemical:	N
EPA Pesticide Registration Number:	Not reported
Contains 112R:	N
Contains EHS:	N
Fertilizer:	N
Pesticide:	N
Contains 313:	N

Chemical Name:	RAW PERLITE
Physical Description:	SOLID
Case Number:	93763703
Facility Id:	017798
Physical State Of The Substance:	1
Average Amount Possessed During The Year Code:	30
Maximum Amount Possessed During The Year Code:	30
Applicable Unit Of Measure Code:	1
Description Of The Unit Of Measure:	POUNDS
Type Code:	I
Description:	FIBER DRUM
Type Code:	Not reported
Temperature Description:	Not reported
Pressure of Code:	1
Pressure Description:	NORMAL PRESSURE
Pressure of Code:	Not reported
Pressure Description:	Not reported
Temperature Description:	NORMAL TEMPERATURE
Temperature of The Hazardous Substance Code:	4
Temperature Description:	Not reported
Temperature of The Hazardous Substance Code:	Not reported
Days Hazardous Substance On Site During Year:	365
Is The Substance Protected A Trade Secret:	False
Description Of The Max Qnty Code:	10,000-49,999
Description Of The Avg Qnty Code:	10,000-49,999
Most Hazardous Ingridient:	PERLITE
United Nations/north America 4 Digit Class Number:	0000
Hazard Rank:	1
EHS Ingredient:	NONE LISTED ON SDS
Substance Pure:	False
Substance Mix:	True
First Hazardous Class Code For Chemical:	Miscellaneous Hazardous Material
Second Hazardous Class Code For Chemical:	Not reported
Third Hazardous Class Code For Chemical:	Not reported
Hazard Class 1 Of The Chemical:	9.0
Hazard Class 2 Of The Chemical:	Not reported

LA GRAND IND SUPPLY (Continued) **U000432080**

Hazard Class 3 Of The Chemical: Not reported

Additional Chemical:
Chemical Is A Toxic 313 Chemical: N
EPA Pesticide Registration Number: Not reported
Contains 112R: N
Contains EHS: N
Fertilizer: N
Pesticide: N
Contains 313: N

Chemical Name: UNI-RAM VR-790A
Physical Description: SOLID
Case Number: 1344281
Facility Id: 017798
Physical State Of The Substance: 1
Average Amount Possessed During The Year Code: 21
Maximum Amount Possessed During The Year Code: 30
Applicable Unit Of Measure Code: 1
Description Of The Unit Of Measure: POUNDS
Type Code: F
Description: CAN
Type Code: Not reported
Temperature Description: Not reported
Pressure of Code: 1
Pressure Description: NORMAL PRESSURE
Pressure of Code: Not reported
Pressure Description: Not reported
Temperature Description: NORMAL TEMPERATURE
Temperature of The Hazardous Substance Code: 4
Temperature Description: Not reported
Temperature of The Hazardous Substance Code: Not reported
Days Hazardous Substance On Site During Year: 2
Is The Substance Protected A Trade Secret: False
Description Of The Max Qnty Code: 10,000-49,999
Description Of The Avg Qnty Code: 5,000-9,999
Most Hazardous Ingridient: ALUMINUM OXIDE
United Nations/north America 4 Digit Class Number: 0000
Hazard Rank: 2
EHS Ingredient: NONE LISTED ON MSDS
Substance Pure: False
Substance Mix: True
First Hazardous Class Code For Chemical: Chronic Health Hazard
Second Hazardous Class Code For Chemical: Not reported
Third Hazardous Class Code For Chemical: Not reported
Hazard Class 1 Of The Chemical: 6.4
Hazard Class 2 Of The Chemical: Not reported
Hazard Class 3 Of The Chemical: Not reported

Additional Chemical:
Chemical Is A Toxic 313 Chemical: N
EPA Pesticide Registration Number: Not reported
Contains 112R: N
Contains EHS: N
Fertilizer: N
Pesticide: N
Contains 313: N

LA GRAND IND SUPPLY (Continued) **U000432080**

Chemical Name:	ECONOSET 90 DRY
Physical Description:	SOLID
Case Number:	1344281
Facility Id:	017798
Physical State Of The Substance:	1
Average Amount Possessed During The Year Code:	20
Maximum Amount Possessed During The Year Code:	20
Applicable Unit Of Measure Code:	1
Description Of The Unit Of Measure:	POUNDS
Type Code:	J
Description:	BAG
Type Code:	Not reported
Temperature Description:	Not reported
Pressure of Code:	1
Pressure Description:	NORMAL PRESSURE
Pressure of Code:	Not reported
Pressure Description:	Not reported
Temperature Description:	NORMAL TEMPERATURE
Temperature of The Hazardous Substance Code:	4
Temperature Description:	Not reported
Temperature of The Hazardous Substance Code:	Not reported
Days Hazardous Substance On Site During Year:	311
Is The Substance Protected A Trade Secret:	False
Description Of The Max Qnty Code:	1,000-4,999
Description Of The Avg Qnty Code:	1,000-4,999
Most Hazardous Ingridient:	ALUMINA
United Nations/north America 4 Digit Class Number:	0000
Hazard Rank:	2
EHS Ingredient:	NONE LISTED ON SDS
Substance Pure:	False
Substance Mix:	True
First Hazardous Class Code For Chemical:	Acute Health Hazard
Second Hazardous Class Code For Chemical:	Chronic Health Hazard
Third Hazardous Class Code For Chemical:	Not reported
Hazard Class 1 Of The Chemical:	6.3
Hazard Class 2 Of The Chemical:	6.4
Hazard Class 3 Of The Chemical:	Not reported

Additional Chemical:

Chemical Is A Toxic 313 Chemical:	N
EPA Pesticide Registration Number:	Not reported
Contains 112R:	N
Contains EHS:	N
Fertilizer:	N
Pesticide:	N
Contains 313:	N

Chemical Name:	ERYAS OLIVINE SAND
Physical Description:	SOLID
Case Number:	0001317711
Facility Id:	017798
Physical State Of The Substance:	1
Average Amount Possessed During The Year Code:	11
Maximum Amount Possessed During The Year Code:	21
Applicable Unit Of Measure Code:	1
Description Of The Unit Of Measure:	POUNDS
Type Code:	J

LA GRAND IND SUPPLY (Continued) **U000432080**

Description:	BAG
Type Code:	Not reported
Temperature Description:	Not reported
Pressure of Code:	1
Pressure Description:	NORMAL PRESSURE
Pressure of Code:	Not reported
Pressure Description:	Not reported
Temperature Description:	NORMAL TEMPERATURE
Temperature of The Hazardous Substance Code:	4
Temperature Description:	Not reported
Temperature of The Hazardous Substance Code:	Not reported
Days Hazardous Substance On Site During Year:	36
Is The Substance Protected A Trade Secret:	False
Description Of The Max Qnty Code:	5,000-9,999
Description Of The Avg Qnty Code:	500-999
Most Hazardous Ingridient:	FORSTERITE
United Nations/north America 4 Digit Class Number:	Not reported
Hazard Rank:	1
EHS Ingredient:	Not reported
Substance Pure:	True
Substance Mix:	False
First Hazardous Class Code For Chemical:	Miscellaneous Hazardous Material
Second Hazardous Class Code For Chemical:	Not reported
Third Hazardous Class Code For Chemical:	Not reported
Hazard Class 1 Of The Chemical:	9.0
Hazard Class 2 Of The Chemical:	Not reported
Hazard Class 3 Of The Chemical:	Not reported

Additional Chemical:

Chemical Is A Toxic 313 Chemical:	N
EPA Pesticide Registration Number:	Not reported
Contains 112R:	N
Contains EHS:	N
Fertilizer:	N
Pesticide:	N
Contains 313:	N

Chemical Name:	4075 GRANUSIL SILICA SAND
Physical Description:	SOLID
Case Number:	0014808607
Facility Id:	017798
Physical State Of The Substance:	1
Average Amount Possessed During The Year Code:	31
Maximum Amount Possessed During The Year Code:	31
Applicable Unit Of Measure Code:	1
Description Of The Unit Of Measure:	POUNDS
Type Code:	J
Description:	BAG
Type Code:	Not reported
Temperature Description:	Not reported
Pressure of Code:	1
Pressure Description:	NORMAL PRESSURE
Pressure of Code:	Not reported
Pressure Description:	Not reported
Temperature Description:	NORMAL TEMPERATURE
Temperature of The Hazardous Substance Code:	4
Temperature Description:	Not reported

LA GRAND IND SUPPLY (Continued) **U000432080**

Temperature of The Hazardous Substance Code:	Not reported
Days Hazardous Substance On Site During Year:	296
Is The Substance Protected A Trade Secret:	False
Description Of The Max Qnty Code:	50,000-99,999
Description Of The Avg Qnty Code:	50,000-99,999
Most Hazardous Ingridient:	CRYSTALLINE SILICA IN THE FORM OF QUARTZ
United Nations/north America 4 Digit Class Number:	Not reported
Hazard Rank:	2
EHS Ingredient:	Not reported
Substance Pure:	False
Substance Mix:	True
First Hazardous Class Code For Chemical:	Acute Health Hazard
Second Hazardous Class Code For Chemical:	Chronic Health Hazard
Third Hazardous Class Code For Chemical:	Not reported
Hazard Class 1 Of The Chemical:	6.3
Hazard Class 2 Of The Chemical:	6.4
Hazard Class 3 Of The Chemical:	Not reported

Additional Chemical:

Chemical Is A Toxic 313 Chemical:	N
EPA Pesticide Registration Number:	Not reported
Contains 112R:	N
Contains EHS:	N
Fertilizer:	N
Pesticide:	N
Contains 313:	N

Chemical Name:	RESIN COATED ZIRCON SAND
Physical Description:	SOLID
Case Number:	0009003354
Facility Id:	017798
Physical State Of The Substance:	1
Average Amount Possessed During The Year Code:	20
Maximum Amount Possessed During The Year Code:	21
Applicable Unit Of Measure Code:	1
Description Of The Unit Of Measure:	POUNDS
Type Code:	J
Description:	BAG
Type Code:	Not reported
Temperature Description:	Not reported
Pressure of Code:	1
Pressure Description:	NORMAL PRESSURE
Pressure of Code:	Not reported
Pressure Description:	Not reported
Temperature Description:	NORMAL TEMPERATURE
Temperature of The Hazardous Substance Code:	4
Temperature Description:	Not reported
Temperature of The Hazardous Substance Code:	Not reported
Days Hazardous Substance On Site During Year:	273
Is The Substance Protected A Trade Secret:	False
Description Of The Max Qnty Code:	5,000-9,999
Description Of The Avg Qnty Code:	1,000-4,999
Most Hazardous Ingridient:	PHENOL-FORMALDEHYDE RESIN
United Nations/north America 4 Digit Class Number:	Not reported
Hazard Rank:	2
EHS Ingredient:	Not reported
Substance Pure:	False

LA GRAND IND SUPPLY (Continued) **U000432080**

Substance Mix:	True
First Hazardous Class Code For Chemical:	Acute Health Hazard
Second Hazardous Class Code For Chemical:	Chronic Health Hazard
Third Hazardous Class Code For Chemical:	Not reported
Hazard Class 1 Of The Chemical:	6.3
Hazard Class 2 Of The Chemical:	6.4
Hazard Class 3 Of The Chemical:	Not reported

Additional Chemical:

Chemical Is A Toxic 313 Chemical:	N
EPA Pesticide Registration Number:	Not reported
Contains 112R:	N
Contains EHS:	Y
Fertilizer:	N
Pesticide:	N
Contains 313:	N

Chemical Name:	CERAMOL 915
Physical Description:	SOLID
Case Number:	67630
Facility Id:	017798
Physical State Of The Substance:	1
Average Amount Possessed During The Year Code:	20
Maximum Amount Possessed During The Year Code:	20
Applicable Unit Of Measure Code:	1
Description Of The Unit Of Measure:	POUNDS
Type Code:	D
Description:	STEEL DRUM
Type Code:	Not reported
Temperature Description:	Not reported
Pressure of Code:	1
Pressure Description:	NORMAL PRESSURE
Pressure of Code:	Not reported
Pressure Description:	Not reported
Temperature Description:	NORMAL TEMPERATURE
Temperature of The Hazardous Substance Code:	4
Temperature Description:	Not reported
Temperature of The Hazardous Substance Code:	Not reported
Days Hazardous Substance On Site During Year:	365
Is The Substance Protected A Trade Secret:	False
Description Of The Max Qnty Code:	1,000-4,999
Description Of The Avg Qnty Code:	1,000-4,999
Most Hazardous Ingridient:	ISOPROPANOL
United Nations/north America 4 Digit Class Number:	Not reported
Hazard Rank:	2
EHS Ingredient:	Not reported
Substance Pure:	False
Substance Mix:	True
First Hazardous Class Code For Chemical:	Flammable and Combustible Liquid
Second Hazardous Class Code For Chemical:	Not reported
Third Hazardous Class Code For Chemical:	Not reported
Hazard Class 1 Of The Chemical:	3.0
Hazard Class 2 Of The Chemical:	Not reported
Hazard Class 3 Of The Chemical:	Not reported

Additional Chemical:

Chemical Is A Toxic 313 Chemical:	Not reported

LA GRAND IND SUPPLY (Continued) **U000432080**

EPA Pesticide Registration Number:	Not reported
Contains 112R:	Not reported
Contains EHS:	Not reported
Fertilizer:	Not reported
Pesticide:	Not reported
Contains 313:	Not reported

Chemical Name:	COLAMAR 3
Physical Description:	SOLID
Case Number:	Not reported
Facility Id:	017798
Physical State Of The Substance:	1
Average Amount Possessed During The Year Code:	20
Maximum Amount Possessed During The Year Code:	20
Applicable Unit Of Measure Code:	1
Description Of The Unit Of Measure:	POUNDS
Type Code:	J
Description:	BAG
Type Code:	Not reported
Temperature Description:	Not reported
Pressure of Code:	1
Pressure Description:	NORMAL PRESSURE
Pressure of Code:	Not reported
Pressure Description:	Not reported
Temperature Description:	NORMAL TEMPERATURE
Temperature of The Hazardous Substance Code:	4
Temperature Description:	Not reported
Temperature of The Hazardous Substance Code:	Not reported
Days Hazardous Substance On Site During Year:	365
Is The Substance Protected A Trade Secret:	False
Description Of The Max Qnty Code:	1,000-4,999
Description Of The Avg Qnty Code:	1,000-4,999
Most Hazardous Ingridient:	ANTHRACITE COAL
United Nations/north America 4 Digit Class Number:	Not reported
Hazard Rank:	2
EHS Ingredient:	Not reported
Substance Pure:	False
Substance Mix:	True
First Hazardous Class Code For Chemical:	Chronic Health Hazard
Second Hazardous Class Code For Chemical:	Not reported
Third Hazardous Class Code For Chemical:	Not reported
Hazard Class 1 Of The Chemical:	6.4
Hazard Class 2 Of The Chemical:	Not reported
Hazard Class 3 Of The Chemical:	Not reported

Chemical Name:	COVERAL 100
Physical Description:	SOLID
Case Number:	7447407
Facility Id:	017798
Physical State Of The Substance:	1
Average Amount Possessed During The Year Code:	20
Maximum Amount Possessed During The Year Code:	20
Applicable Unit Of Measure Code:	1
Description Of The Unit Of Measure:	POUNDS
Type Code:	I
Description:	FIBER DRUM

LA GRAND IND SUPPLY (Continued) **U000432080**

Type Code:	Not reported
Temperature Description:	Not reported
Pressure of Code:	1
Pressure Description:	NORMAL PRESSURE
Pressure of Code:	Not reported
Pressure Description:	Not reported
Temperature Description:	NORMAL TEMPERATURE
Temperature of The Hazardous Substance Code:	4
Temperature Description:	Not reported
Temperature of The Hazardous Substance Code:	Not reported
Days Hazardous Substance On Site During Year:	365
Is The Substance Protected A Trade Secret:	False
Description Of The Max Qnty Code:	1,000-4,999
Description Of The Avg Qnty Code:	1,000-4,999
Most Hazardous Ingridient:	POTASSIUM CHLORIDE
United Nations/north America 4 Digit Class Number:	0000
Hazard Rank:	2
EHS Ingredient:	NONE LISTED ON MSDS
Substance Pure:	False
Substance Mix:	True
First Hazardous Class Code For Chemical:	Acute Health Hazard
Second Hazardous Class Code For Chemical:	Chronic Health Hazard
Third Hazardous Class Code For Chemical:	Reactive Material
Hazard Class 1 Of The Chemical:	6.3
Hazard Class 2 Of The Chemical:	6.4
Hazard Class 3 Of The Chemical:	4.4

Additional Chemical:

Chemical Is A Toxic 313 Chemical:	N
EPA Pesticide Registration Number:	Not reported
Contains 112R:	N
Contains EHS:	N
Fertilizer:	N
Pesticide:	N
Contains 313:	Y

Click this hyperlink while viewing on your computer to access
88 additional OR HSIS: record(s) in the EDR Site Report.

OR MANIFEST:

Manifest Year:	Manifest Year - 1994
EPA Id:	ORD987189677
Inactive Status:	2004-12-31 00:00:00
Organization Name:	La Grand Industrial Supply
Contact Name:	Robert Reed
Contact Telephone Number:	Not reported
Mailing Address:	PO Box 1959
Mailing City/State/Zip:	Portland, OR 97207-1959

Manifest:

Name:	LA GRAND INDUSTRIAL SUPPLY CO
Year :	1994
RCRA Id :	ORD987189677
Inactive :	2004-12-31 00:00:00
Status:	Large quantity generator
Manifest :	0308

LA GRAND IND SUPPLY (Continued) **U000432080**

Ship Date : 08/11/1994
TSD : TXD074196338
WS Num: 16
Transporter: Not reported
Ship Qty : Not reported
Rpt Unit : Not reported
Off Mng : M061
EPA Waste Codes: D001
Waste Description: Petroleum Naptha.
Total Amt Of Waste Stream Generated in Reporting Yr 1: 76
Total Amt Of Waste Stream Generated in Reporting Yr 2: 76

Name: LA GRAND INDUSTRIAL SUPPLY CO
Year : 1994
RCRA Id : ORD987189677
Inactive : 2004-12-31 00:00:00
Status: Large quantity generator
Manifest : 0308
Ship Date : 08/11/1994
TSD : TXD074196338
WS Num: 16
Transporter: Not reported
Ship Qty : Not reported
Rpt Unit : Not reported
Off Mng : M061
EPA Waste Codes: D038
Waste Description: Petroleum Naptha.
Total Amt Of Waste Stream Generated in Reporting Yr 1: 76
Total Amt Of Waste Stream Generated in Reporting Yr 2: 76

Name: LA GRAND INDUSTRIAL SUPPLY CO
Year : 1994
RCRA Id : ORD987189677
Inactive : 2004-12-31 00:00:00
Status: Large quantity generator
Manifest : 1741
Ship Date : 05/17/1994
TSD : TXD074196338
WS Num: 2
Transporter: Not reported
Ship Qty : Not reported
Rpt Unit : Not reported
Off Mng : M061
EPA Waste Codes: D001
Waste Description: Isopropyl alcohol.
Total Amt Of Waste Stream Generated in Reporting Yr 1: 607
Total Amt Of Waste Stream Generated in Reporting Yr 2: 607

Name: LA GRAND INDUSTRIAL SUPPLY CO
Year : 1994
RCRA Id : ORD987189677
Inactive : 2004-12-31 00:00:00
Status: Large quantity generator
Manifest : 1741
Ship Date : 05/17/1994
TSD : TXD074196338
WS Num: 3

LA GRAND IND SUPPLY (Continued) **U000432080**

Transporter: Not reported
Ship Qty : Not reported
Rpt Unit : Not reported
Off Mng : M061
EPA Waste Codes: D001
Waste Description: Isopropyl/ Alcohol/ Sodium Silicate.
Total Amt Of Waste Stream Generated in Reporting Yr 1: 208
Total Amt Of Waste Stream Generated in Reporting Yr 2: 208

Name: LA GRAND INDUSTRIAL SUPPLY CO
Year : 1994
RCRA Id : ORD987189677
Inactive : 2004-12-31 00:00:00
Status: Large quantity generator
Manifest : 1741
Ship Date : 05/17/1994
TSD : TXD074196338
WS Num: 4
Transporter: Not reported
Ship Qty : Not reported
Rpt Unit : Not reported
Off Mng : M061
EPA Waste Codes: D001
Waste Description: Petroleum Naptha.
Total Amt Of Waste Stream Generated in Reporting Yr 1: 303
Total Amt Of Waste Stream Generated in Reporting Yr 2: 303

Name: LA GRAND INDUSTRIAL SUPPLY CO
Year : 1994
RCRA Id : ORD987189677
Inactive : 2004-12-31 00:00:00
Status: Large quantity generator
Manifest : 1741
Ship Date : 05/17/1994
TSD : TXD074196338
WS Num: 1
Transporter: Not reported
Ship Qty : Not reported
Rpt Unit : Not reported
Off Mng : M061
EPA Waste Codes: D018
Waste Description: Toluene.
Total Amt Of Waste Stream Generated in Reporting Yr 1: 607
Total Amt Of Waste Stream Generated in Reporting Yr 2: 607

Name: LA GRAND INDUSTRIAL SUPPLY CO
Year : 1994
RCRA Id : ORD987189677
Inactive : 2004-12-31 00:00:00
Status: Large quantity generator
Manifest : 1741
Ship Date : 05/17/1994
TSD : TXD074196338
WS Num: 4
Transporter: Not reported
Ship Qty : Not reported
Rpt Unit : Not reported

LA GRAND IND SUPPLY (Continued) **U000432080**

Off Mng : M061
EPA Waste Codes: D038
Waste Description: Petroleum Naptha.
Total Amt Of Waste Stream Generated in Reporting Yr 1: 303
Total Amt Of Waste Stream Generated in Reporting Yr 2: 303

Name: LA GRAND INDUSTRIAL SUPPLY CO
Year : 1994
RCRA Id : ORD987189677
Inactive : 2004-12-31 00:00:00
Status: Large quantity generator
Manifest : 1741
Ship Date : 05/17/1994
TSD : TXD074196338
WS Num: 1
Transporter: Not reported
Ship Qty : Not reported
Rpt Unit : Not reported
Off Mng : M061
EPA Waste Codes: F003
Waste Description: Toluene.
Total Amt Of Waste Stream Generated in Reporting Yr 1: 607
Total Amt Of Waste Stream Generated in Reporting Yr 2: 607

Name: LA GRAND INDUSTRIAL SUPPLY CO
Year : 1994
RCRA Id : ORD987189677
Inactive : 2004-12-31 00:00:00
Status: Large quantity generator
Manifest : 1741
Ship Date : 05/17/1994
TSD : TXD074196338
WS Num: 1
Transporter: Not reported
Ship Qty : Not reported
Rpt Unit : Not reported
Off Mng : M061
EPA Waste Codes: F005
Waste Description: Toluene.
Total Amt Of Waste Stream Generated in Reporting Yr 1: 607
Total Amt Of Waste Stream Generated in Reporting Yr 2: 607

Name: LA GRAND INDUSTRIAL SUPPLY CO
Year : 1994
RCRA Id : ORD987189677
Inactive : 2004-12-31 00:00:00
Status: Large quantity generator
Manifest : 1742
Ship Date : 05/31/1994
TSD : TXD074196338
WS Num: 5
Transporter: Not reported
Ship Qty : Not reported
Rpt Unit : Not reported
Off Mng : M061
EPA Waste Codes: D001
Waste Description: Isopropyl alcohol.

LA GRAND IND SUPPLY (Continued) **U000432080**

Total Amt Of Waste Stream Generated in Reporting Yr 1: 1820
Total Amt Of Waste Stream Generated in Reporting Yr 2: 1820

Click this hyperlink while viewing on your computer to access
28 additional OR_MANIFEST: record(s) in the EDR Site Report.

Name: LA GRAND INDUSTRIAL SUPPLY CO
Year : 1994
RCRA Id : ORD987189677
Inactive : 2004-12-31 00:00:00
Status: Large quantity generator
Manifest : 1744
Ship Date : 05/17/1994
TSD : TXD074196338
WS Num: 6
Transporter: Not reported
Ship Qty : Not reported
Rpt Unit : Not reported
Off Mng : M061
EPA Waste Codes: D001
Waste Description: Mineral Spirits.
Total Amt Of Waste Stream Generated in Reporting Yr 1: 512
Total Amt Of Waste Stream Generated in Reporting Yr 2: 512

Name: LA GRAND INDUSTRIAL SUPPLY CO
Year : 1994
RCRA Id : ORD987189677
Inactive : 2004-12-31 00:00:00
Status: Large quantity generator
Manifest : 1744
Ship Date : 05/17/1994
TSD : TXD074196338
WS Num: 9
Transporter: Not reported
Ship Qty : Not reported
Rpt Unit : Not reported
Off Mng : M061
EPA Waste Codes: D001
Waste Description: Petroleum Distillates.
Total Amt Of Waste Stream Generated in Reporting Yr 1: 303
Total Amt Of Waste Stream Generated in Reporting Yr 2: 303

Name: LA GRAND INDUSTRIAL SUPPLY CO
Year : 1994
RCRA Id : ORD987189677
Inactive : 2004-12-31 00:00:00
Status: Large quantity generator
Manifest : 1744
Ship Date : 05/17/1994
TSD : TXD074196338
WS Num: 8
Transporter: Not reported
Ship Qty : Not reported
Rpt Unit : Not reported
Off Mng : M061
EPA Waste Codes: D001
Waste Description: Toluene/Xylene.

LA GRAND IND SUPPLY (Continued) **U000432080**

Total Amt Of Waste Stream Generated in Reporting Yr 1: 303
Total Amt Of Waste Stream Generated in Reporting Yr 2: 303

Name: LA GRAND INDUSTRIAL SUPPLY CO
Year : 1994
RCRA Id : ORD987189677
Inactive : 2004-12-31 00:00:00
Status: Large quantity generator
Manifest : 1744
Ship Date : 05/17/1994
TSD : TXD074196338
WS Num: 7
Transporter: Not reported
Ship Qty : Not reported
Rpt Unit : Not reported
Off Mng : M061
EPA Waste Codes: D001
Waste Description: Xylene/Toluene.
Total Amt Of Waste Stream Generated in Reporting Yr 1: 208
Total Amt Of Waste Stream Generated in Reporting Yr 2: 208

Name: LA GRAND INDUSTRIAL SUPPLY CO
Year : 1994
RCRA Id : ORD987189677
Inactive : 2004-12-31 00:00:00
Status: Large quantity generator
Manifest : 1744
Ship Date : 05/17/1994
TSD : TXD074196338
WS Num: 6
Transporter: Not reported
Ship Qty : Not reported
Rpt Unit : Not reported
Off Mng : M061
EPA Waste Codes: D006
Waste Description: Mineral Spirits.
Total Amt Of Waste Stream Generated in Reporting Yr 1: 512
Total Amt Of Waste Stream Generated in Reporting Yr 2: 512

Name: LA GRAND INDUSTRIAL SUPPLY CO
Year : 1994
RCRA Id : ORD987189677
Inactive : 2004-12-31 00:00:00
Status: Large quantity generator
Manifest : 1744
Ship Date : 05/17/1994
TSD : TXD074196338
WS Num: 6
Transporter: Not reported
Ship Qty : Not reported
Rpt Unit : Not reported
Off Mng : M061
EPA Waste Codes: D018
Waste Description: Mineral Spirits.
Total Amt Of Waste Stream Generated in Reporting Yr 1: 512
Total Amt Of Waste Stream Generated in Reporting Yr 2: 512

LA GRAND IND SUPPLY (Continued) **U000432080**

Name: LA GRAND INDUSTRIAL SUPPLY CO
Year : 1994
RCRA Id : ORD987189677
Inactive : 2004-12-31 00:00:00
Status: Large quantity generator
Manifest : 1744
Ship Date : 05/17/1994
TSD : TXD074196338
WS Num: 8
Transporter: Not reported
Ship Qty : Not reported
Rpt Unit : Not reported
Off Mng : M061
EPA Waste Codes: D018
Waste Description: Toluene/Xylene.
Total Amt Of Waste Stream Generated in Reporting Yr 1: 303
Total Amt Of Waste Stream Generated in Reporting Yr 2: 303

Name: LA GRAND INDUSTRIAL SUPPLY CO
Year : 1994
RCRA Id : ORD987189677
Inactive : 2004-12-31 00:00:00
Status: Large quantity generator
Manifest : 1744
Ship Date : 05/17/1994
TSD : TXD074196338
WS Num: 7
Transporter: Not reported
Ship Qty : Not reported
Rpt Unit : Not reported
Off Mng : M061
EPA Waste Codes: D018
Waste Description: Xylene/Toluene.
Total Amt Of Waste Stream Generated in Reporting Yr 1: 208
Total Amt Of Waste Stream Generated in Reporting Yr 2: 208

Name: LA GRAND INDUSTRIAL SUPPLY CO
Year : 1994
RCRA Id : ORD987189677
Inactive : 2004-12-31 00:00:00
Status: Large quantity generator
Manifest : 1744
Ship Date : 05/17/1994
TSD : TXD074196338
WS Num: 7
Transporter: Not reported
Ship Qty : Not reported
Rpt Unit : Not reported
Off Mng : M061
EPA Waste Codes: D021
Waste Description: Xylene/Toluene.
Total Amt Of Waste Stream Generated in Reporting Yr 1: 208
Total Amt Of Waste Stream Generated in Reporting Yr 2: 208

Name: LA GRAND INDUSTRIAL SUPPLY CO
Year : 1994
RCRA Id : ORD987189677

LA GRAND IND SUPPLY (Continued) **U000432080**

Inactive : 2004-12-31 00:00:00
Status: Large quantity generator
Manifest : 1744
Ship Date : 05/17/1994
TSD : TXD074196338
WS Num: 9
Transporter: Not reported
Ship Qty : Not reported
Rpt Unit : Not reported
Off Mng : M061
EPA Waste Codes: D036
Waste Description: Petroleum Distillates.
Total Amt Of Waste Stream Generated in Reporting Yr 1: 303
Total Amt Of Waste Stream Generated in Reporting Yr 2: 303

Manifest:
Name: LA GRAND INDUSTRIAL SUPPLY CO
Year : 1991
RCRA Id : ORD987189677
Inactive : 2004-12-31 00:00:00
Status: Large quantity generator
Manifest : 04266
Ship Date : 10/03/1991
TSD : WAD058367152
WS Num: 1
Transporter: Not reported
Ship Qty : Not reported
Rpt Unit : Not reported
Off Mng : M129
EPA Waste Codes: D001
Waste Description: UNUSED INDUSTRIAL COMMERCIAL PRODUCTS / WHOLE SALE DISTRIBUTION ACTIVITY.
Total Amt Of Waste Stream Generated in Reporting Yr 1: 12908
Total Amt Of Waste Stream Generated in Reporting Yr 2: 12908

Name: LA GRAND INDUSTRIAL SUPPLY CO
Year : 1991
RCRA Id : ORD987189677
Inactive : 2004-12-31 00:00:00
Status: Large quantity generator
Manifest : 04266
Ship Date : 10/03/1991
TSD : WAD058367152
WS Num: 1
Transporter: Not reported
Ship Qty : Not reported
Rpt Unit : Not reported
Off Mng : M129
EPA Waste Codes: D035
Waste Description: UNUSED INDUSTRIAL COMMERCIAL PRODUCTS / WHOLE SALE DISTRIBUTION ACTIVITY.
Total Amt Of Waste Stream Generated in Reporting Yr 1: 12908
Total Amt Of Waste Stream Generated in Reporting Yr 2: 12908

Name: LA GRAND INDUSTRIAL SUPPLY CO
Year : 1991
RCRA Id : ORD987189677

LA GRAND IND SUPPLY (Continued) **U000432080**

Inactive : 2004-12-31 00:00:00
Status: Large quantity generator
Manifest : 04266
Ship Date : 10/03/1991
TSD : WAD058367152
WS Num: 1
Transporter: Not reported
Ship Qty : Not reported
Rpt Unit : Not reported
Off Mng : M129
EPA Waste Codes: F002
Waste Description: UNUSED INDUSTRIAL COMMERCIAL PRODUCTS / WHOLE SALE DISTRIBUTION ACTIVITY.
Total Amt Of Waste Stream Generated in Reporting Yr 1: 12908
Total Amt Of Waste Stream Generated in Reporting Yr 2: 12908

Name: LA GRAND INDUSTRIAL SUPPLY CO
Year : 1991
RCRA Id : ORD987189677
Inactive : 2004-12-31 00:00:00
Status: Large quantity generator
Manifest : 04266
Ship Date : 10/03/1991
TSD : WAD058367152
WS Num: 1
Transporter: Not reported
Ship Qty : Not reported
Rpt Unit : Not reported
Off Mng : M129
EPA Waste Codes: F003
Waste Description: UNUSED INDUSTRIAL COMMERCIAL PRODUCTS / WHOLE SALE DISTRIBUTION ACTIVITY.
Total Amt Of Waste Stream Generated in Reporting Yr 1: 12908
Total Amt Of Waste Stream Generated in Reporting Yr 2: 12908

NPDES:
Name: E2
Address: 3838 SW MACADAM AVE
City,State,Zip: PORTLAND, OR 97239
WQ File Nbr: 126465
Legal Name: Not reported
Region: Northwest
Pri SIC: 1522
Latitude: 45.4954
Longitude: -122.6729
Category: Not reported
Permit Type: Not reported
Permit Active: Not reported
Permit Description: Not reported
Expiration Date: 12/14/2025
EPA Number: ORR10F888
UIC Facility: Not reported
Admin Agent: Not reported
Last Action Date: Not reported
Permit Writer: Not reported
Compliance Inspector: Not reported
DMR Reviewer: Not reported
Application Number: 105

LA GRAND IND SUPPLY (Continued) **U000432080**

Class:	Not reported
Start Date:	09/05/2019
Region Decode:	Not reported
Ownership:	Not reported
Permit Group:	Not reported
EPA Class:	Not reported
Permit Number:	33346
Facility RID:	10481
Address 2:	Not reported
Program Name:	Water Quality
Type Name:	NPDES- Stormwater (Construction)
Facility Abbr. Name:	Not reported
Comments:	WQSIS FileNumber: 126465
Program Identifier:	CEM_FacilityIdentifier=2027
Permit RID:	7359
Ref Group Name:	Dept. of Environmental Quality
Permittee Name:	Alamo Manhattan SWF II, LLC
Permit Status:	Permit Issued

Name:	E2
Address:	3838 SW MACADAM AVE
City,State,Zip:	PORTLAND, OR 97239
WQ File Nbr:	126465
Legal Name:	Not reported
Region:	Northwest
Pri SIC:	1522
Latitude:	45.4954
Longitude:	-122.6729
Category:	Not reported
Permit Type:	Not reported
Permit Active:	Not reported
Permit Description:	Not reported
Expiration Date:	12/14/2025
EPA Number:	ORR10F888
UIC Facility:	Not reported
Admin Agent:	Not reported
Last Action Date:	Not reported
Permit Writer:	Not reported
Compliance Inspector:	Not reported
DMR Reviewer:	Not reported
Application Number:	105
Class:	Not reported
Start Date:	09/05/2019
Region Decode:	Not reported
Ownership:	Not reported
Permit Group:	Not reported
EPA Class:	Not reported
Permit Number:	33346
Facility RID:	10481
Address 2:	Not reported
Program Name:	Water Quality
Type Name:	NPDES- Stormwater (Construction)
Facility Abbr. Name:	Not reported
Comments:	WQSIS FileNumber: 126465
Program Identifier:	CEM_FacilityIdentifier=2027
Permit RID:	7359
Ref Group Name:	Dept. of Environmental Quality

LA GRAND IND SUPPLY (Continued) **U000432080**

Permittee Name: Alamo Manhattan SWF II, LLC
Permit Status: Permit Issued

Name: E2
Address: 3838 SW MACADAM AVE
City,State,Zip: PORTLAND, OR 97239
WQ File Nbr: Not reported
Legal Name: Not reported
Region: Northwest
Pri SIC: 1522
Latitude: 45.4954
Longitude: -122.6729
Category: Not reported
Permit Type: Not reported
Permit Active: Not reported
Permit Description: Not reported
Expiration Date: 12/14/2025
EPA Number: ORR10F888
UIC Facility: Not reported
Admin Agent: Not reported
Last Action Date: Not reported
Permit Writer: Not reported
Compliance Inspector: Not reported
DMR Reviewer: Not reported
Application Number: 105
Class: Not reported
Start Date: 09/05/2019
Region Decode: Not reported
Ownership: Not reported
Permit Group: Not reported
EPA Class: Not reported
Permit Number: 33346
Facility RID: 10481
Address 2: Not reported
Program Name: Water Quality
Type Name: NPDES- Stormwater (Construction)
Facility Abbr. Name: Not reported
Comments: WQSIS FileNumber: 126465
Program Identifier: CEM_FacilityIdentifier=2027
Permit RID: 7359
Ref Group Name: Dept. of Environmental Quality
Permittee Name: Alamo Manhattan SWF II, LLC
Permit Status: Permit Issued

OR UIC:
Name: E2
Address: 3838 SW MACADAM AVE
City,State,Zip: PORTLAND, OR 97239
UIC Well #: Not reported
Type: Not reported
Type Description: Not reported
UIC Number: 33346
Facility Status: Not reported
Permittee Name: Not reported
Region Name: Not reported
Sic Code: Not reported
Permit Type RID: Not reported

LA GRAND IND SUPPLY (Continued) **U000432080**

Permit Type Name: Not reported
Issue Date: Not reported
Expiration Date: Not reported
Permit Status Name: Not reported
Permit Status Description: Not reported
Lat/Long: 45.4954 / -122.6729

558
SSE
1/2-1
0.962 mi.
5077 ft.

PECO, INC.
4707 AND 4720 SE 17TH AVE.
PORTLAND, OR 97202

OR ECSI **S106044977**
OR ENG CONTROLS **N/A**
OR INST CONTROL
OR VCP

Relative:
Higher

Actual:
63 ft.

ECSI:
Name: PECO, INC.
Address: 4707 AND 4720 SE 17TH AVE.
City,State,Zip: PORTLAND, OR 97202
State ID Number: 1973
Brown ID: 0
Study Area: False
Region ID: Not reported
Legislatve ID: 831
Investigation: No Further Action
FACA ID: 126197
Further Action: 260
Lat/Long (dms): 45 29 18.60 / -122 38 54.20
County Code: 26.00
Score Value: Not reported
Cerclis ID: Not reported
Township Coord.: 1.00
Township Zone: S
Range Coord: 1.00
Range Zone: E
Section Coord: 14
Qtr Section: AB
Tax Lots: 42 Tax Lots
Size: 6.48 acres
NPL: False
Orphan: False
Updated By: JGOMORI
Update Date: 07/13/2023
Created Date: 12/13/1996
Decode For RegionID: Not reported
Decode For BrownID: Not reported
Decode For Furtheract: Low
Decode For Investstat: No Further Action
Decode For Legislative: Owner, operator or other party under agreement, order or consent decree under ORS 465.200 or 465.420
Alias Name: PECO Manufacturing Company, Inc.
Alias Name: Sentinel Anode Co.
Alias Name: Sunne Controls Division
Alias Name: Tri-Met Milwaukie Light Rail

Hazardous Release:
Substance ID.: 121011
Haz Release ID: 386289
Qty Released: Not reported
Date Released: Not reported

PECO, INC. (Continued) **S106044977**

Update Date: 08/11/2004
Update By: DPETTIT
Substance Code: 127-18-4
Substance Name: TETRACHLOROETHYLENE
Substance Abbrev.: Not reported
Substance Category ID: 8519
Substance Category: Volatiles
Category Level: Not reported
Created By: Not reported
Created Date: 12/17/2002
Substance Category ID: 8551
Substance Category: Solvents of interest to Milwaukie Area GW study
Category Level: Not reported
Created By: Not reported
Created Date: 12/17/2002
Substance Category ID: 8519
Substance Category: Volatiles
Category Level: Not reported
Created By: Not reported
Created Date: 12/17/2002
Substance Category ID: 8551
Substance Category: Solvents of interest to Milwaukie Area GW study
Category Level: Not reported
Created By: Not reported
Created Date: 12/17/2002
Substance Alias ID: 316912
Sub Alias Name: ETHENE,TETRACHLORO-
Substance Alias ID: 316913
Sub Alias Name: ETHYLENE TETRACHLORIDE
Substance Alias ID: 316914
Sub Alias Name: PERCHLOROETHYLENE
Substance Alias ID: 316915
Sub Alias Name: PERCLENE
Substance Alias ID: 316916
Sub Alias Name: TETRACHLOROETHENE
Substance Alias ID: 316917
Sub Alias Name: TETRACHLOROETHENE,1,1,2,2-
Substance Alias ID: 316918
Sub Alias Name: TETRACHLOROETHYLENE,1,1,2,2-

Substance ID.: 121781
Haz Release ID: 386290
Qty Released: Not reported
Date Released: Not reported
Update Date: 08/11/2004
Update By: DPETTIT
Substance Code: 79-01-6
Substance Name: TRICHLOROETHYLENE
Substance Abbrev.: Not reported
Substance Category ID: 8523
Substance Category: Volatiles
Category Level: Not reported
Created By: Not reported
Created Date: 12/17/2002
Substance Category ID: 8545
Substance Category: Solvents of interest to Milwaukie Area GW study
Category Level: Not reported

PECO, INC. (Continued) **S106044977**

Created By: Not reported
Created Date: 12/17/2002
Substance Category ID: 8523
Substance Category: Volatiles
Category Level: Not reported
Created By: Not reported
Created Date: 12/17/2002
Substance Category ID: 8545
Substance Category: Solvents of interest to Milwaukie Area GW study
Category Level: Not reported
Created By: Not reported
Created Date: 12/17/2002
Substance Alias ID: 317517
Sub Alias Name: ETHINYL TRICHLORIDE
Substance Alias ID: 317518
Sub Alias Name: ETHYLENE TRICHLORIDE
Substance Alias ID: 317519
Sub Alias Name: TCE
Substance Alias ID: 317520
Sub Alias Name: TRI-CLENE
Substance Alias ID: 317521
Sub Alias Name: TRICHLOROETHENE

Substance ID.: 121426
Haz Release ID: 386291
Qty Released: Not reported
Date Released: Not reported
Update Date: 08/11/2004
Update By: DPETTIT
Substance Code: 53469-21-9
Substance Name: PCB 1242
Substance Abbrev.: Not reported
Substance Category ID: 8554
Substance Category: PCB Substances for the OSPIRG Report
Category Level: Not reported
Created By: Not reported
Created Date: 12/17/2002
Substance Category ID: 8554
Substance Category: PCB Substances for the OSPIRG Report
Category Level: Not reported
Created By: Not reported
Created Date: 12/17/2002
Substance Alias ID: 318695
Sub Alias Name: AROCHLOR 1242
Substance Alias ID: 318696
Sub Alias Name: AROCLOR 1242
Comment ID: 304862
Release Code: General Comments
Release Comments: PCBs identified in surface soils along embankment at west side of West Plant and in adjacent parking lot soils in June/July 2004.
Decode for Relcomcd: General Comments
Comment ID: 304863
Release Code: Release Containment
Release Comments: Soils on embankment covered with heavy-gauge plastic and dust suppressant applied to parking lot in late July 2004 to eliminate spread of contaminants until removal/remediation was implemented. Remedial excavation was completed and approved in 2005.

PECO, INC. (Continued) **S106044977**

Decode for Relcomcd: Release Containment
Sampling Result ID: 347786
Feature Id: 0
Hazard Release Id: 386291
Medium: 703
Substance Abbrev.: 0
Unit Code: 110
Observation: False
Owner Operator: False
Lab Data: True
Sample Depth: 0.5
Start Date: Not reported
End Date: Not reported
Min Concentration: .03
Max Concentration: 3730.00
Sample Comment: West Plant embankment
Last Update By: DPETTIT
Update Date: 08/11/2004
Decode for MediumID: Soil
Sampling Result ID: 347789
Feature Id: 0
Hazard Release Id: 386291
Medium: 703
Substance Abbrev.: 0
Unit Code: 110
Observation: False
Owner Operator: False
Lab Data: False
Sample Depth: 0.5
Start Date: Not reported
End Date: Not reported
Min Concentration: .03
Max Concentration: 21600.00
Sample Comment: Not reported
Last Update By: DPETTIT
Update Date: 08/11/2004
Decode for MediumID: Soil

Substance ID.: 121009
Haz Release ID: 386292
Qty Released: Not reported
Date Released: Not reported
Update Date: 08/11/2004
Update By: DPETTIT
Substance Code: 12672-29-6
Substance Name: PCB 1248
Substance Abbrev.: Not reported
Substance Category ID: 8555
Substance Category: PCB Substances for the OSPIRG Report
Category Level: Not reported
Created By: Not reported
Created Date: 12/17/2002
Substance Category ID: 8555
Substance Category: PCB Substances for the OSPIRG Report
Category Level: Not reported
Created By: Not reported
Created Date: 12/17/2002

PECO, INC. (Continued) **S106044977**

Substance Alias ID: 316910
Sub Alias Name: AROCLOR 1248
Sampling Result ID: 347787
Feature Id: 0
Hazard Release Id: 386292
Medium: 703
Substance Abbrev.: 0
Unit Code: 110
Observation: False
Owner Operator: False
Lab Data: False
Sample Depth: 0.5
Start Date: Not reported
End Date: Not reported
Min Concentration: .03
Max Concentration: 961.00
Sample Comment: West Plant embankment
Last Update By: DPETTIT
Update Date: 08/11/2004
Decode for MediumID: Soil
Sampling Result ID: 347788
Feature Id: 0
Hazard Release Id: 386292
Medium: 703
Substance Abbrev.: 0
Unit Code: 110
Observation: False
Owner Operator: False
Lab Data: False
Sample Depth: 0.5
Start Date: Not reported
End Date: Not reported
Min Concentration: .03
Max Concentration: 46.90
Sample Comment: West Parking Lot soils
Last Update By: DPETTIT
Update Date: 08/11/2004
Decode for MediumID: Soil

Narrative:
NARR ID: 5736466
NARR Code: Site Contacts
Created By: Not reported
Created Date: 12/17/2002
Updated By: DHAFLEY
Updated Date: 11/17/2009
Decode for NarcdID: Site Contacts
NARR Comments: Steve Michaelis (PECO), 503-813-0338 Scott Farleigh (Farleigh & Witt), 503-229-6044

NARR ID: 5736467
NARR Code: Contamination
Created By: Not reported
Created Date: 12/17/2002
Updated By: GWISTAR
Updated Date: 05/30/2014
Decode for NarcdID: Contamination
NARR Comments: (11/17/09 DH/VCP) Chlorinated solvents including PCE, TCE, and

PECO, INC. (Continued) **S106044977**

related daughter products have been detected in a number of locations beneath the subject site. The highest concentrations (>300 mg/l) have been detected in the West Plant located near the northwest corner of SE Schiller and SE 17th. The probable source of the contamination is historic releases from former vapor degreasers. Groundwater contamination from West Plant releases extends off-site to the west, with low levels found at SE Milwaukie Avenue. On-site, contamination extends below the water table aquifer and into the underlying intermediate groundwater zone, but does not appear to extend into the regional Troutdale Gravel aquifer. Solvents have also been detected at lower concentrations in shallow groundwater south of the West Plant, and in various East Plant locations (east of SE 17th). The source of the releases near the East Plant is not known at this time. Contamination from the West Plant extends west to the Willamette River, where low level detections have been found. PCBs have also been detected in shallow soil west of the West Plant, the source being waste hydraulic oil from die cast machines that was discharged to the ground after use, and inside the West Plant. Cleanup of PCB contamination in soil outside (west) of the West Plant was completed in 2005 with DEQ and EPA (TSCA) oversight, while remediation of concrete and soil impacted by PCBs within/below the West Plant floor was completed in November 2006. Both were performed to DEQ and EPA satisfaction. The closeout report for the interior West Plant work has been reviewed and approved by DEQ and EPA. Pilot testing of groundwater treatment beneath the West Plant Building was performed in multiple phases from 2005 to 2007, and expanded to a interim treatment system in 2008. Treatment is ongoing. Pilot testing outside of the West Plant Building (near the Walker Building) was performed October 2008 through October 2009. Sub-slab vapor extraction beneath the West Plant Building is also occurring as part of the West Plant IRM. A draft Human Health Risk Assessment (HHRA) has been reviewed by DEQ, and comments submitted. A revised document is expected in early 2010.

NARR ID: 5747252
NARR Code: Data Sources
Created By: JWAGGY
Created Date: 09/21/2005
Updated By: DHAFLEY
Updated Date: 08/28/2019
Decode for NarcdID: Data Sources
NARR Comments: Selected site reports are as follows. Please visit DEQ Northwest Region office to view full Cleanup Program file for this site. All site reports to date have been prepared by PNG Environmental, Inc. for PECO. 1) Focused Remedial Investigation, Status Report #4, April 14, 2003. 2) Status Report #6, November 13, 2003. 3) Final PCB IRAM Report, May 26, 2005. 4) Final Work Plan for Source Delineation (Former TCE Vapor Degreaser Area), July 15, 2005. 5) Focused Feasibility Analysis - West Plant Building, October 12, 2006. 6) Final Closure Report, PCB Interrim Remedial Action Measure fof WEst Plant Building; March 20, 2007. 7) Groundwater Monitoring and Remedial Investigation Status Report; May 17, 2007. 8) Work Plan for Pilot Treatability Investigation: Ozone Injection and Sub-Slab Vacuum Testing; September 12, 2007. 9) Groundwater Monitoring and Remedial Investigation Status Report; March 5, 2008. 10) Results of Semi-Annual Groundwater Monitoring; June 25, 2008. 11) In-Situ Chemical Oxidation and Soil Vapor Extraction pilot Testing

PECO, INC. (Continued) **S106044977**

Performance Evaluation, PECO West Plant Building; December 30, 2008. 12) Draft Baseline Human Health risk Assessment; January 16, 2009. 13) Groundwater Monitoring and Remedial Investigation Status Report; March 20, 2009. 14) Pilot Testing Status Report (Walker Building Aea); May 22, 2009. 15) Groundwater Monitoring Status Report; October 30, 2009. 16) Groundwater Monitoring Status Report; February 4, 2010. 17) March 2010 Semi-Annual Grondwater Event; June 24, 2010. 18) West Plant Building TCE Source Area, Soil Vapor Investigation Results; July 22, 2010. 19) Interim Remedial Action Measures Status Report; July 26, 2010. 20) June 2010 Quarterly Groundwater Monitoring Event; August 24, 2010. 21) PECO West Plant Area Surface Water Drianage with Respect to On Site PCB Releases and Imdplications for the Willamette River <quot>Downtown Reach<quot>, November 3, 2010. 22) Phase II Environmental Site Assessment; prepared by Parametrix for Tri-Met right-of-way through site. May 17, 2011. 23) Final Remedial Investigation Report; May 23, 2011. 24) Supplemental IRAM work Plan, SVE System Expansion at VOC Source Areas; June 13, 2011. 25) Draft Feasibility Study; December 29, 2011. 26) Final FeasibilityStudy; March 16, 2012. 27) Interim Remedial Action Work Plan for Enhanced Reductive Dechlorination. East Plant Building - PECO, Inc. 28) DEQ Record of Decision. August 22, 2012. 29) Tech Memo - PECO West Plant Monitoring Well Network and Remediation Infrastructure Modifications. SAGA, January 29, 2013. 30) Draft Remedial Design/Remedial Action Work Plan. PNG, March 4, 2013. 31) Contained-In Waste Determination Request for VOC-Contaminated Soil Waste; PNG, March 21, 2013. 32) Remedial Design/Remedial Action Work Plan (Final). PNG, March 21, 2013. 33) West Plant and East Plant Remediation System Modification. PNG, February 25, 2014. 34) Updated Remedial Action Completion Report: East Plant and South Lot. PNG; September 1, 2015. 35) Work Plan for Enhanced Reductive Dechlorination in Former West Plant Source Area. PNG; April 11, 2016. 36) March 2018 Status Meeting Report. PNG; March 23, 2018. 37) Work Plan for ERD GW Treatment, Former West Plant Source Area. PNG; April 16, 2018. 38) Remedial Action Completion/Closure Report, Former West Plant. PNG; December 28, 2018. 39) DEQ West Plant Closure Memorandum; July 2019. 40) Monitoring Well and Remediation System Abandonment Activities, Former West Plant Building Area. PNG Environmental; August 22, 2019. 41) Contaminated Media Management Plan, West Plant Building Area. PNG Environmental; August 2019. 42) DEQ West Plan No Further Action Determination by DEQ. August 28, 2019.

NARR ID: 5745834
NARR Code: General Site Description
Created By: GWISTAR
Created Date: 11/04/2004
Updated By: GWISTAR
Updated Date: 11/04/2004
Decode for NarcdID: General Site Description
NARR Comments: The PECO facility manufactures specialty items for the aerospace industry through injection molding of plastics, casting of aluminum and component assembly.

NARR ID: 5745570
NARR Code: Hazardous Substance/Waste Types
Created By: DPETTIT
Created Date: 09/30/2004
Updated By: JWAGGY

PECO, INC. (Continued) **S106044977**

Updated Date: 11/10/2005
Decode for NarcdID: Hazardous Substance/Waste Types
NARR Comments: Volatile organic compounds (TCE) associated with site use of solvents for vapor degreasing. Associated impurities and degradation products (PCE, cis-1,2-DCE and vinyl chloride) are also present. PCBs from hydraulic fluids formerly used in West Plant die cast machines.

NARR ID: 5750216
NARR Code: Project Issues Summary
Created By: DHAFLEY
Created Date: 02/27/2008
Updated By: DHAFLEY
Updated Date: 03/10/2012
Decode for NarcdID: Project Issues Summary
NARR Comments: Nature and extent of contamination has been largely defined as of March 2008. PCB contamination in a parking lot west of the West Plant (soil) and within the plant itself (concrete and underlying soil) were addressed via removal actions, and the work is considered complete. Off-site wells have shown that solvent (primarily TCE) contamination from West Plant releases has migrated a significant distance off-site to the southwest, and are present at low levels at the Willamette River. In-situ treatment of groundwater contamination beneath the West Plant Building, and concurrent sub-slab vapor extraction are ongoing. Pilot testing for groundwater treatment near the Walker Building (using enhanced in-situ bioremediation) was completed in October 2009. A draft Baseline Human Health Risk Assessment was submitted to DEQ in January 2009; a revised document is due in December 2010. A final Remedial Investigation Report was submitted in May 2011 and approved by DEQ. The final HHRA is pending as of July 2011. A Supplemental IRAM Work Plan for SVE system expansion in VOC source areas, including the East Plant, was approved by DEQ in June 2011. the final RI/RA were approved by DEQ in 2001, and a draft FS submitted. A revised FS is pending. A revised analysis of stormwater conveyances on and near the West Plant where PCBs were formerly present, and the potential for PCBs to have impacted the Willamette River at connected City of Portland outfall OF-30 was completed in November 30. Upland remediation for PCBs has been completed, and no legacy sediments were found in on-site or nearby City of Portland sewers. The primary site PCB - Aroclor 1248 - was not detected in river sediments at the outfall servicing the site. Site-related impacts to the Willamette River from site PCBs is therefore considered unlikely.

NARR ID: 5736468
NARR Code: Site Location
Created By: Not reported
Created Date: 12/17/2002
Updated By: JWAGGY
Updated Date: 11/10/2005
Decode for NarcdID: Site Location
NARR Comments: Facility on both sides of SE 17th, generally between SE Pardee and SE Schiller, but also extending down to SE McLoughlin on the east side of SE 17th. Tax Lots 3700, 3800, 4000, 4100, and 4200. Plus in Holgate Addition, east and west halves of Lot 2 of Block 1, Lots 1 and 2 of Block 5, Lots 12 through 27 of Block 6, and Lots 1 through 7 and 11 through 20 of Block 7. (Total 6.48 acres).

PECO, INC. (Continued) **S106044977**

NARR ID: 5745569
NARR Code: Manner of Release
Created By: DPETTIT
Created Date: 09/30/2004
Updated By: DHAFLEY
Updated Date: 01/12/2007
Decode for NarcdID: Manner of Release
NARR Comments: Suspected source of solvents beneath the West Plant building is releases of solvents (primarily TCE) from sumps and raceways connected to the vapor degreaser in this building. Source of solvents detected south and southwest of the West Plant building, and in several locations beneath/around the East Plant is not known (isolated use and incidental release of degreasers suspected), but contribution from off-site sources is possible. Release of PCBs to soil west of the West Plant is thought to have occurred through storage of waste hydraulic oils and related spills, and historic application of waste oil in the gravel parking area for dust suppression.

NARR ID: 5745572
NARR Code: Media Contamination
Created By: DPETTIT
Created Date: 09/30/2004
Updated By: DHAFLEY
Updated Date: 12/29/2006
Decode for NarcdID: Media Contamination
NARR Comments: PCBs: Near-surface soils (parking lot area) contamination removed and or capped in 2005, while contaminated concrete and underlying soil within West Plant building remediated in 2006. TCE and PCE: Soil and groundwater beneath the West and East Plant buildings, with potential for indoor and outdoor vapor intrusion related to subsurface contamination. Plume associated with West Plant extends off-site; downgradient extent not known but not expected to extend to Willamette River.

NARR ID: 5745571
NARR Code: Pathways Other Hazards
Created By: DPETTIT
Created Date: 09/30/2004
Updated By: DHAFLEY
Updated Date: 12/29/2006
Decode for NarcdID: Pathways & Other Hazards
NARR Comments: Vapor intrusion to indoor air is the primary pathway associated with VOCs in soils beneath site buildings. Vapors originating from groundwater plume with subsequent transport to outdoor air or intrusion into indoor air at nearby residences considered to be a minimal threat, but is still under evaluation at this time.
Beneficial use of site and area groundwater is still under review, threat posed by use(s) of impacted groundwater yet to be determined.
Pathways of exposure associated with release of PCBs to surface soils at the West Plant parking lot and building have been eliminated through contaminant removal and engineering and institutional controls.

NARR ID: 5745833
NARR Code: Remedial Action
Created By: GWISTAR

PECO, INC. (Continued) **S106044977**

Created Date: 11/04/2004
Updated By: DHAFLEY
Updated Date: 11/13/2015
Decode for NarcdID: Remedial Action
NARR Comments: Overview: Since February 2002, a number of phases of site investigation have been completed to document the nature and extent of site contamination. The extent of soil and groundwater contamination has generally been defined. Current RI work is focused on better definition of solvent contamination in groundwater beneath both the West and East Plant buildings, and pilot testing in the West Plant (in-situ chemicall oxidation and sub-slab vapor collection) to address the indoor air risk to building occupants. Off-site sampling has shown that contamination is present a significant distance southwest (downgradient) of the West Plant release area, but does not impact the Willamette River. Investigation and Interim Action Specifics: Based on the detection of high concentrations of PCBs in a gravel parking lot west of the West Plant, an EPA and DEQ-approved removal action was completed in 2005, and most PCB contamination removed. Some deeper contamination immediately west of the West Plant and including a drum storage shed was left in place and capped with concrete. A deed restriction has been recorded documenting the presence of the contamination and requiring inspection and maintenance of the concrete cap. A source area pilot test to address the West Plant TCE source area was initiated in July 2005 following approval of a work plan by DEQ; pilot testing has included multiple phases of oxidant injection from August 2005 to May 2006 using the Regenox product in the presume release area. A second phase of in-situ treatment was started in November 2007 using a different oxidant (ozone with peroxide) and is ongoing. To date, significant (order of magnitude) reductions in contaminant concentrations have been observed as the result of this work. Prior to and concurrent with this work, a subslab vapor collection systems hase been installed both within the source area and western (downgradient) margin of the West Plant building to reduce contaminant vapor flux into the building. Remediation of PCB contamination within the West Plant building was completed in November 2006 under DEQ direction, and included limited concrete and soil removal around the former Harvill dye casting machine, and cleaning of the entire West Plant floor. Site remedial investigation was largely completed in 2011, and documented in the Final Remedial Investigation Report (June 2011) approved by DEQ. After numerous iterations, the site human health risk assessment (HHRA) was near complete in July 2011. Supplemental IRAM work (SVE) was approved by DEQ in June 2011 and is ongoing in both the East and West Plant areas. A final Feasibility Study was approved by DEQ dated March 16, 2012. The proposed remedial action is removal of soil hot spots in the West Plant source are, ongoing SVE, and treatment of groundwater beneath selected portions of both the East and West Plant Buildings. As of April 2013, remedial action is ongoing. Removal of the West Plant soil hot spot is expected to occur in May 2013. November 2015. West Plant hot spot removal (soil) was completed, and in-situ treatment of residual VOC contamination in source area groundwater continues. East Plant treatment was completed in early 2015 with remedial action objectives achieved.

NARR ID: 5736469
NARR Code: Health Threats
Created By: Not reported

PECO, INC. (Continued) **S106044977**

Created Date: 12/17/2002
Updated By: DHAFLEY
Updated Date: 07/26/2011
Decode for NarcdID: Health Threats
NARR Comments: Primary current site threats are potential vapor intrusion into buildings, and migration of contaminated groundwater to the Willamette River. The vapor intrusion threat is largely mitigated by ongoing treatment and operation of a SVE system. At the river, site-related VOC concentrations are sufficiently low to pose little or no risk to human or ecological receptors.

NARR ID: 5750217
NARR Code: 1922
Created By: DHAFLEY
Created Date: 02/27/2008
Updated By: DHAFLEY
Updated Date: 08/28/2019
Decode for NarcdID: Current Site Summary Statement
NARR Comments: [Overview] The nature and extent of contamination has been largely defined as of December 2009. PCB contamination in a parking lot west of the West Plant (soil) and within the plant itself (concrete and underlying soil) were previously remediated via removal actions, and the work is considered complete (note that a small capped area is present adjacent to West Plant building). Off-site wells have shown that solvent (primarily TCE) contamination from West Plant releases has migrated in shallow groundwater a significant distance off-site to the southwest, as far as the Willamette River. Pilot testing (in-situ chemical oxidation) to address groundwater contamination below the West Plant has been completed, and scaled-up remediation treatment is ongoing. Pilot testing (for groundwater) was completed in October 2009 near the Walker Building (using enhanced in-situ bioremediation), and in a unsaturated silt zone beneath the West Plant using SVE. In-situ treatment of groundwater contamination below the West Plant, along with soil vapor extraction, is ongoing. Concentrations of TCE below the West Plant are generally below 1 mg/L as a result of treatment. Soil gas investigation completed in 2010 below the East and West Plant buildings identified elevated HVOC vapor, suggesting both soil and groundwater vapor sources. A revised Human Health Risk Assessment was submitted to DEQ in November 2010. A Final RI Report was accepted by DEQ in 2011, and a draft FS submitted in December 2011. Based on DEQ comments, a Final Feasibility was approved by DEQ dated March 16, 2012. A staff report was completed in June 2012 identifying a final site remedy, and public notice was completed in July. No significant comment was received. The ROD was signed/approved on 8/22/12. In late 2012, Tri-Met completed a PPA with DEQ regarding their redevelopment work along SE 17th Avenue, including the easternmost portion of the West Plant contamination area. Tri-Met acquired a West Plant property, but it should not significantly impact remediation work.

 Well and treatment infrastructure decommissioning was begun in February 2013 to facilitate pending Tri-Met development. A draft Remedial Design/Remedial Action Work Plan was submitted to DEQ in March 2013. A revised Work Plan is pending. Remedial action implementation is scheduled to begin in April 2013.

 [Mar. 2014] Remediation activities in both the East and West Plant areas are ongoing, and RAOs have largely been achieved. On March 5, 2014, DEQ approved a plan for discontinuing treatment work and initiation of

PECO, INC. (Continued) **S106044977**

post-treatment monitoring to assess potential for contaminant rebound. [May 2015]. Treatment goals have been achieved in the East Plant, and a closure report is being prepared for this area and the so-called South Parcel for DEQ review and approval. Residual contaminant monitoring is continuing in the West Plant portion of the site. [September 2015]. DEQ reviewed and approved a completion report for the East Plant and South Lot portions of the site, and is proceeding with public notice on a proposed NFA determination for these parcels. The East Plant is currently vacant and sale pending. West Plant treatment and monitoring continues. [November 2015]. DEQ issued a NFA for the East Plant and South Lot portions of the site on November 5, 2015. No additional action is neccesary at these parcels beyond abandonment of monitoring wells and treatment infrastructure. [April 2016]. A work plan for in-situ treatment of remaining solvent contamination in the West Plant area (groundwater) was submitted and approved. A nutritive amendment will be injected into the contamination area to facilitate microbial degradation of residual contamination, followed by groundwater monitoring to confirm effectiveness. [March 2018]. Work was completed as proposed. Injections were completed in 2016 and 2017 and showed effectiveness. Results were presented to DEQ in March 2018, along with a proposed for final treatment and monitoring in the West Plant source area. A one-time injection of a long-lived electron donor (emulsified oil) was proposed, and a work plan is pending. May 2018. A work plan for ERD treatment in the residual contamination portion of the West Plant area was submitted in April 2018 and approved by DEQ. Following successful remediation and monitoring, DEQ approved proceeding with West Plant closure. A draft Remedial Action Completion/Closure Report was receved in December 2018. May 2019. A West Plant closure report has been reviewed and approved, and a staff memo recommending NFA decision-making. Public notice of DEQ's decision was issued in later 2018; no comment was received. A CMMP was completed for the West Plant Building area in August 2019. DEQ issued a No Further Action determination for the West Plant Building area on August 28, 2019. With issuance of the NFA, cleanup activities assocaited with all portions of the PECO site have been completed to the satisfaction of DEQ.

Site Control:

Site Control #:	402
Control Number:	3
Begin Date:	08/11/2005
End Date:	Not reported
Frequency Of Review:	60
Last Reviewed By:	Dan Hafley
Last Reviewed Date:	12/21/2006
Last Update By:	KDAUGHE
Last Updated Date:	08/24/2022
Site Comment:	Easement recorded in Multnomah County on July 7, 2005.

Site Control #:	326
Control Number:	30
Begin Date:	07/30/2004
End Date:	Not reported
Frequency Of Review:	12
Last Reviewed By:	Dan Hafley
Last Reviewed Date:	12/30/2010
Last Update By:	KDAUGHE

PECO, INC. (Continued) **S106044977**

Last Updated Date: 08/24/2022
Site Comment: Warning signs posted in Drum Storage Shed to notify workers of presence of PCB contamination in and beneath floor. Floor is covered by a sealant. Last cap inspection completed December 27, 2010.

Site Control #: 337
Control Number: 20
Begin Date: 08/16/2004
End Date: Not reported
Frequency Of Review: 12
Last Reviewed By: Dan Hafley
Last Reviewed Date: 12/18/2010
Last Update By: KDAUGHE
Last Updated Date: 08/24/2022
Site Comment: 1st cap inspection completed 6/10/05 by Keith Dahlheimer of PECO. 2nd cap inspection completed 12/21/05 by Keith Dahlheimer, Plant Manager, PECO. 3rd cap inspection completed 12/21/06 by Keith Dahlheimer 4th cap inspection completed by 12/29/08 by Scott Newman, Facilities Manager, PECO. 5th cap inspection completed December 2009 by John McCarthy (West Plant Production Manager) and Paul Ecker (PNG Environmental). 6th cap inspection completed December 2010 by John McCarthy 7th cap inspection December 15, 2011. Cap is acceptable.

Administrative Action:
Action ID: 9443
Region: Northwestern Region
Complete Date: 08/28/2019
Rank Value: Not reported
Cleanup Flag: False
Created Date: 05/24/2019
Decode for AgencyID: Department of Environmental Quality
Decode for RegionID: Northwest Region
Category: Remedial Action
Action Code Flag: False
Action: NO FURTHER STATE ACTION REQUIRED
Further Action: 0
Comments: Not reported

Action ID: 9440
Region: Northwestern Region
Complete Date: 02/22/2002
Rank Value: Not reported
Cleanup Flag: False
Created Date: 05/07/2003
Decode for AgencyID: Department of Environmental Quality
Decode for RegionID: Northwest Region
Category: Remedial Action
Action Code Flag: False
Action: Letter Agreement
Further Action: 0
Comments: Not reported

Action ID: 9484
Region: Northwestern Region
Complete Date: 05/31/2011
Rank Value: Not reported
Cleanup Flag: False
Created Date: 05/07/2003

PECO, INC. (Continued) **S106044977**

Decode for AgencyID: Department of Environmental Quality
Decode for RegionID: Northwest Region
Category: Remedial Action
Action Code Flag: False
Action: REMEDIAL INVESTIGATION
Further Action: 0
Comments: Not reported

Action ID: 9442
Region: Northwestern Region
Complete Date: 02/21/2002
Rank Value: Not reported
Cleanup Flag: False
Created Date: 05/07/2003
Decode for AgencyID: Department of Environmental Quality
Decode for RegionID: Northwest Region
Category: Remedial Action
Action Code Flag: False
Action: NEGOTIATIONS
Further Action: 0
Comments: Not reported

Action ID: 9422
Region: Northwestern Region
Complete Date: Not reported
Rank Value: Not reported
Cleanup Flag: False
Created Date: 03/17/2009
Decode for AgencyID: Department of Environmental Quality
Decode for RegionID: Northwest Region
Category: Remedial Action
Action Code Flag: False
Action: Engineering Control
Further Action: Medium
Comments: Not reported

Action ID: 9486
Region: Northwestern Region
Complete Date: 04/29/2011
Rank Value: Not reported
Cleanup Flag: False
Created Date: 03/17/2009
Decode for AgencyID: Department of Environmental Quality
Decode for RegionID: Northwest Region
Category: Remedial Action
Action Code Flag: False
Action: RISK ASSESSMENT
Further Action: 0
Comments: Not reported

Action ID: 9491
Region: Northwestern Region
Complete Date: Not reported
Rank Value: Not reported
Cleanup Flag: False
Created Date: 11/17/2009
Decode for AgencyID: Department of Environmental Quality

PECO, INC. (Continued) **S106044977**

Decode for RegionID: Northwest Region
Category: Remedial Action
Action Code Flag: False
Action: REMOVAL
Further Action: High-Medium
Comments: Not reported

Action ID: 9429
Region: Northwestern Region
Complete Date: 03/16/2012
Rank Value: Not reported
Cleanup Flag: False
Created Date: 07/26/2011
Decode for AgencyID: Department of Environmental Quality
Decode for RegionID: Northwest Region
Category: Remedial Action
Action Code Flag: False
Action: FEASIBILITY STUDY
Further Action: Medium-Low
Comments: Not reported

Action ID: 9494
Region: Northwestern Region
Complete Date: 08/22/2012
Rank Value: Not reported
Cleanup Flag: False
Created Date: 04/26/2012
Decode for AgencyID: Department of Environmental Quality
Decode for RegionID: Northwest Region
Category: Remedial Action
Action Code Flag: False
Action: RECORD OF DECISION
Further Action: Medium
Comments: Not reported

Action ID: 9473
Region: Northwestern Region
Complete Date: 03/20/2013
Rank Value: Not reported
Cleanup Flag: False
Created Date: 12/24/2012
Decode for AgencyID: Department of Environmental Quality
Decode for RegionID: Northwest Region
Category: Remedial Action
Action Code Flag: False
Action: REMEDIAL DESIGN
Further Action: Medium-Low
Comments: Not reported

Action ID: 9464
Region: Northwestern Region
Complete Date: 02/07/2013
Rank Value: Not reported
Cleanup Flag: False
Created Date: 04/04/2013
Decode for AgencyID: Department of Environmental Quality
Decode for RegionID: Northwest Region

PECO, INC. (Continued) **S106044977**

Category: Remedial Action
Action Code Flag: False
Action: Prospective Purchaser Agreement
Further Action: 0
Comments: Not reported

Action ID: 9469
Region: Northwestern Region
Complete Date: 03/05/2014
Rank Value: Not reported
Cleanup Flag: False
Created Date: 04/08/2013
Decode for AgencyID: Department of Environmental Quality
Decode for RegionID: Northwest Region
Category: Remedial Action
Action Code Flag: False
Action: REMEDIAL ACTION
Further Action: Medium
Comments: Not reported

Action ID: 9415
Region: Northwestern Region
Complete Date: Not reported
Rank Value: Not reported
Cleanup Flag: False
Created Date: 03/05/2014
Decode for AgencyID: Department of Environmental Quality
Decode for RegionID: Northwest Region
Category: Remedial Action
Action Code Flag: False
Action: CONFIRMATION SAMPLING
Further Action: 0
Comments: Not reported

Action ID: 9424
Region: Northwestern Region
Complete Date: Not reported
Rank Value: 0
Cleanup Flag: False
Created Date: 12/17/2002
Decode for AgencyID: Department of Environmental Quality
Decode for RegionID: Northwest Region
Category: Administrative Action
Action Code Flag: False
Action: Site added to database
Further Action: Not reported
Comments: Not reported

Action ID: 9463
Region: Northwestern Region
Complete Date: 11/05/2015
Rank Value: Not reported
Cleanup Flag: False
Created Date: 11/13/2015
Decode for AgencyID: Department of Environmental Quality
Decode for RegionID: Northwest Region
Category: Remedial Action

PECO, INC. (Continued) **S106044977**

Action Code Flag: False
Action: Partial No Further Action
Further Action: Low
Comments: Not reported

Action ID: 9508
Region: Headquarters
Complete Date: 03/09/1999
Rank Value: 0
Cleanup Flag: False
Created Date: 12/17/2002
Decode for AgencyID: Department of Environmental Quality
Decode for RegionID: Headquarters
Category: Remedial Action
Action Code Flag: False
Action: Site Screening recommended (EV)
Further Action: Medium
Comments: Not reported

Action ID: 9409
Region: 0
Complete Date: Not reported
Rank Value: Not reported
Cleanup Flag: False
Created Date: 08/17/2004
Decode for AgencyID: Department of Environmental Quality
Decode for RegionID: Not reported
Category: Remedial Action
Action Code Flag: False
Action: Beneficial Water Use Assessment
Further Action: 0
Comments: Not reported

Action ID: 9436
Region: 0
Complete Date: 05/17/2004
Rank Value: Not reported
Cleanup Flag: False
Created Date: 08/17/2004
Decode for AgencyID: Department of Environmental Quality
Decode for RegionID: Not reported
Category: Remedial Action
Action Code Flag: False
Action: Land-Use Assessment
Further Action: 0
Comments: Not reported

Action ID: 9498
Region: Northwestern Region
Complete Date: 08/17/2004
Rank Value: Not reported
Cleanup Flag: False
Created Date: 08/17/2004
Decode for AgencyID: Department of Environmental Quality
Decode for RegionID: Northwest Region
Category: Listing Action
Action Code Flag: False

PECO, INC. (Continued) **S106044977**

Action: Proposal for Confirmed Release List recommended
Further Action: 0
Comments: Not reported

Action ID: 9491
Region: Northwestern Region
Complete Date: 12/31/2004
Rank Value: Not reported
Cleanup Flag: False
Created Date: 02/10/2005
Decode for AgencyID: Department of Environmental Quality
Decode for RegionID: Northwest Region
Category: Remedial Action
Action Code Flag: False
Action: REMOVAL
Further Action: High-Medium
Comments: Not reported

Action ID: 9434
Region: Northwestern Region
Complete Date: Not reported
Rank Value: Not reported
Cleanup Flag: False
Created Date: 08/11/2005
Decode for AgencyID: Department of Environmental Quality
Decode for RegionID: Northwest Region
Category: Remedial Action
Action Code Flag: False
Action: Institutional Control
Further Action: 0
Comments: Not reported

Action ID: 9422
Region: Northwestern Region
Complete Date: Not reported
Rank Value: Not reported
Cleanup Flag: False
Created Date: 08/11/2005
Decode for AgencyID: Department of Environmental Quality
Decode for RegionID: Northwest Region
Category: Remedial Action
Action Code Flag: False
Action: Engineering Control
Further Action: 0
Comments: Not reported

Action ID: 9459
Region: Northwestern Region
Complete Date: 04/14/2003
Rank Value: Not reported
Cleanup Flag: False
Created Date: 09/21/2005
Decode for AgencyID: Department of Environmental Quality
Decode for RegionID: Northwest Region
Category: Remedial Action
Action Code Flag: False
Action: PRELIMINARY ASSESSMENT EQUIVALENT

PECO, INC. (Continued) **S106044977**

Further Action: 0
Comments: Not reported

Action ID: 9499
Region: Northwestern Region
Complete Date: 08/17/2004
Rank Value: Not reported
Cleanup Flag: False
Created Date: 09/27/2005
Decode for AgencyID: Department of Environmental Quality
Decode for RegionID: Northwest Region
Category: Listing Action
Action Code Flag: False
Action: Proposal for Inventory recommended
Further Action: 0
Comments: Not reported

Action ID: 9437
Region: Northwestern Region
Complete Date: 12/28/2006
Rank Value: Not reported
Cleanup Flag: False
Created Date: 12/28/2006
Decode for AgencyID: Department of Environmental Quality
Decode for RegionID: Northwest Region
Category: Listing Action
Action Code Flag: False
Action: Listing Review completed
Further Action: 0
Comments: Not reported

Action ID: 9491
Region: Northwestern Region
Complete Date: 11/30/2006
Rank Value: Not reported
Cleanup Flag: False
Created Date: 12/29/2006
Decode for AgencyID: Department of Environmental Quality
Decode for RegionID: Northwest Region
Category: Remedial Action
Action Code Flag: False
Action: REMOVAL
Further Action: 0
Comments: Not reported

Action ID: 9438
Region: Northwestern Region
Complete Date: 12/29/2006
Rank Value: Not reported
Cleanup Flag: False
Created Date: 12/29/2006
Decode for AgencyID: Department of Environmental Quality
Decode for RegionID: Northwest Region
Category: Listing Action
Action Code Flag: False
Action: Facility placed on Confirmed Release List
Further Action: 0

PECO, INC. (Continued) **S106044977**

Comments: Not reported

Action ID: 9439
Region: Northwestern Region
Complete Date: 12/29/2006
Rank Value: Not reported
Cleanup Flag: False
Created Date: 12/29/2006
Decode for AgencyID: Department of Environmental Quality
Decode for RegionID: Northwest Region
Category: Listing Action
Action Code Flag: False
Action: Facility placed on Inventory
Further Action: 0
Comments: Not reported

Action ID: 9418
Region: 0
Complete Date: 08/28/2019
Rank Value: Not reported
Cleanup Flag: False
Created Date: 08/28/2019
Decode for AgencyID: Department of Environmental Quality
Decode for RegionID: Not reported
Category: Listing Action
Action Code Flag: False
Action: Facility delisted from Inventory List
Further Action: 0
Comments: Not reported

Action ID: 9417
Region: 0
Complete Date: 08/28/2019
Rank Value: Not reported
Cleanup Flag: False
Created Date: 08/28/2019
Decode for AgencyID: Department of Environmental Quality
Decode for RegionID: Not reported
Category: Listing Action
Action Code Flag: False
Action: Facility delisted from Confirmed Release List
Further Action: 0
Comments: Not reported

Operations:
Operation Id: 133251
Operation Status: Active
Common Name: PECO, Incorporated
Yrs of Operation: June 1967 to present.
Comments: Environmental controls, custom components, aerospace products, die casting, injection molding, custom assembly.
Updated Date: 11/10/2005
Updated By: JWAGGY
Decode for OpstatID: Active
Operations SIC Id: 196901
SIC Code: 3089
Created By: Not reported
Created Date: 12/17/2002

PECO, INC. (Continued) **S106044977**

Operations SIC Id: 196903
SIC Code: 3728
Created By: Not reported
Created Date: 12/17/2002
Operations SIC Id: 196904
SIC Code: 3822
Created By: Not reported
Created Date: 12/17/2002

Operation Id: 133252
Operation Status: Inactive
Common Name: PECO, Incorporated
Yrs of Operation: June 1967 to date unknown.
Comments: Not reported
Updated Date: 11/10/2005
Updated By: JWAGGY
Decode for OpstatID: Inactive
Operations SIC Id: 196886
SIC Code: 3000
Created By: Not reported
Created Date: 12/17/2002

Operation Id: 133255
Operation Status: Inactive
Common Name: PECO, Incorporated
Yrs of Operation: June 1967 to date unknown.
Comments: Environmental controls, custom components, aerospace products, die casting, injection molding, custom assembly.
Updated Date: 11/10/2005
Updated By: JWAGGY
Decode for OpstatID: Inactive
Operations SIC Id: 196898
SIC Code: 3079
Created By: Not reported
Created Date: 12/17/2002

Enginering Control:
Name: PECO, INC.
Address: 4707 AND 4720 SE 17TH AVE.
City,State,Zip: PORTLAND, OR 97202
Site Control Sequence #: 326
Site Id: 1973
Control Sequence #: 30
Begin Date: 07/30/2004
End Date: Not reported
Frequency Of Review: 12
Last Reviewed By: Dan Hafley
Last Review Date: 12/30/2010
Last Updated By: KDAUGHE
Last Updated Date: 08/24/2022
Group Sequence #: 7
Control Code: WS
Control Description: Warning signs
FK Type Code: 2
Group Code: SM
Group Description: Security Measures
Type Code: E

PECO, INC. (Continued) **S106044977**

Type Description: Engineering
Comments: Warning signs posted in Drum Storage Shed to notify workers of presence of PCB contamination in and beneath floor. Floor is covered by a sealant. Last cap inspection completed December 27, 2010.

Name: PECO, INC.
Address: 4707 AND 4720 SE 17TH AVE.
City,State,Zip: PORTLAND, OR 97202
Site Control Sequence #: 337
Site Id: 1973
Control Sequence #: 20
Begin Date: 08/16/2004
End Date: Not reported
Frequency Of Review: 12
Last Reviewed By: Dan Hafley
Last Review Date: 12/18/2010
Last Updated By: KDAUGHE
Last Updated Date: 08/24/2022
Group Sequence #: 5
Control Code: CLPS
Control Description: Contamination left in place, Soil
FK Type Code: 2
Group Code: CIP
Group Description: Contamination Contained in Place
Type Code: E
Type Description: Engineering
Comments: 1st cap inspection completed 6/10/05 by Keith Dahlheimer of PECO. 2nd cap inspection completed 12/21/05 by Keith Dahlheimer, Plant Manager, PECO. 3rd cap inspection completed 12/21/06 by Keith Dahlheimer 4th cap inspection completed by 12/29/08 by Scott Newman, Facilities Manager, PECO. 5th cap inspection completed December 2009 by John McCarthy (West Plant Production Manager) and Paul Ecker (PNG Environmental). 6th cap inspection completed December 2010 by John McCarthy 7th cap inspection December 15, 2011. Cap is acceptable.

Institutional Control:
Name: PECO, INC.
Address: 4707 AND 4720 SE 17TH AVE.
City,State,Zip: PORTLAND, OR 97202
Site Control Sequence #: 402
Site Id: 1973
Control Sequence #: 3
Begin Date: 08/11/2005
End Date: Not reported
Frequency Of Review: 60
Last Reviewed By: Dan Hafley
Last Review Date: 12/21/2006
Last Updated By: KDAUGHE
Last Updated Date: 08/24/2022
Group Sequence #: 2
Control Code: EES
Control Description: Easement Equitable Servitude
FK Type Code: 1
Group Code: PR
Group Description: Proprietary
Type Code: I
Type Description: Institutional

PECO, INC. (Continued) **S106044977**

Comments: Easement recorded in Multnomah County on July 7, 2005.

VCS:

Name:	PECO, INC.
Address:	4707 AND 4720 SE 17TH AVE.
City,State,Zip:	PORTLAND, OR 97202
ECS Site ID:	1973
Facility Size:	6.48 acres
Action:	CONFIRMATION SAMPLING
Start Date:	03/05/2014
End Date:	Not reported
Program:	VCP
Latitude:	45.4885
Longitude:	-122.6484
Primary Action Flag:	False
Investigation Code:	NFA
IC EC:	Not reported
Region:	Not reported

Name:	PECO, INC.
Address:	4707 AND 4720 SE 17TH AVE.
City,State,Zip:	PORTLAND, OR 97202
ECS Site ID:	1973
Facility Size:	6.48 acres
Action:	Engineering Control
Start Date:	07/30/2004
End Date:	Not reported
Program:	VCS
Latitude:	45.4885
Longitude:	-122.6484
Primary Action Flag:	False
Investigation Code:	NFA
IC EC:	Not reported
Region:	Not reported

Name:	PECO, INC.
Address:	4707 AND 4720 SE 17TH AVE.
City,State,Zip:	PORTLAND, OR 97202
ECS Site ID:	1973
Facility Size:	6.48 acres
Action:	Engineering Control
Start Date:	03/31/2008
End Date:	Not reported
Program:	VCP
Latitude:	45.4885
Longitude:	-122.6484
Primary Action Flag:	False
Investigation Code:	NFA
IC EC:	Not reported
Region:	Not reported

Name:	PECO, INC.
Address:	4707 AND 4720 SE 17TH AVE.
City,State,Zip:	PORTLAND, OR 97202
ECS Site ID:	1973
Facility Size:	6.48 acres
Action:	FEASIBILITY STUDY

PECO, INC. (Continued) **S106044977**

Start Date: 06/01/2011
End Date: 03/16/2012
Program: VCP
Latitude: 45.4885
Longitude: -122.6484
Primary Action Flag: False
Investigation Code: NFA
IC EC: Not reported
Region: Not reported

Name: PECO, INC.
Address: 4707 AND 4720 SE 17TH AVE.
City,State,Zip: PORTLAND, OR 97202
ECS Site ID: 1973
Facility Size: 6.48 acres
Action: Institutional Control
Start Date: 08/11/2005
End Date: Not reported
Program: VCS
Latitude: 45.4885
Longitude: -122.6484
Primary Action Flag: False
Investigation Code: NFA
IC EC: Not reported
Region: Not reported

Name: PECO, INC.
Address: 4707 AND 4720 SE 17TH AVE.
City,State,Zip: PORTLAND, OR 97202
ECS Site ID: 1973
Facility Size: 6.48 acres
Action: Listing Review completed
Start Date: 12/28/2006
End Date: 12/28/2006
Program: VCS
Latitude: 45.4885
Longitude: -122.6484
Primary Action Flag: False
Investigation Code: NFA
IC EC: Not reported
Region: Not reported

Name: PECO, INC.
Address: 4707 AND 4720 SE 17TH AVE.
City,State,Zip: PORTLAND, OR 97202
ECS Site ID: 1973
Facility Size: 6.48 acres
Action: Facility placed on Confirmed Release List
Start Date: 12/29/2006
End Date: 12/29/2006
Program: VCS
Latitude: 45.4885
Longitude: -122.6484
Primary Action Flag: False
Investigation Code: NFA
IC EC: Not reported
Region: Not reported

PECO, INC. (Continued) **S106044977**

Name: PECO, INC.
Address: 4707 AND 4720 SE 17TH AVE.
City,State,Zip: PORTLAND, OR 97202
ECS Site ID: 1973
Facility Size: 6.48 acres
Action: Facility placed on Inventory
Start Date: 12/29/2006
End Date: 12/29/2006
Program: VCS
Latitude: 45.4885
Longitude: -122.6484
Primary Action Flag: False
Investigation Code: NFA
IC EC: Not reported
Region: Not reported

Name: PECO, INC.
Address: 4707 AND 4720 SE 17TH AVE.
City,State,Zip: PORTLAND, OR 97202
ECS Site ID: 1973
Facility Size: 6.48 acres
Action: Letter Agreement
Start Date: 02/01/2002
End Date: 02/22/2002
Program: VCS
Latitude: 45.4885
Longitude: -122.6484
Primary Action Flag: False
Investigation Code: NFA
IC EC: Not reported
Region: Not reported

Name: PECO, INC.
Address: 4707 AND 4720 SE 17TH AVE.
City,State,Zip: PORTLAND, OR 97202
ECS Site ID: 1973
Facility Size: 6.48 acres
Action: NEGOTIATIONS
Start Date: 01/01/2002
End Date: 02/21/2002
Program: VCS
Latitude: 45.4885
Longitude: -122.6484
Primary Action Flag: False
Investigation Code: NFA
IC EC: Not reported
Region: Not reported

Name: PECO, INC.
Address: 4707 AND 4720 SE 17TH AVE.
City,State,Zip: PORTLAND, OR 97202
ECS Site ID: 1973
Facility Size: 6.48 acres
Action: PRELIMINARY ASSESSMENT EQUIVALENT
Start Date: 04/14/2003
End Date: 04/14/2003
Program: VCS

PECO, INC. (Continued) **S106044977**

Latitude: 45.4885
Longitude: -122.6484
Primary Action Flag: False
Investigation Code: NFA
IC EC: Not reported
Region: Not reported

Name: PECO, INC.
Address: 4707 AND 4720 SE 17TH AVE.
City,State,Zip: PORTLAND, OR 97202
ECS Site ID: 1973
Facility Size: 6.48 acres
Action: Partial No Further Action
Start Date: 11/05/2015
End Date: 11/05/2015
Program: VCP
Latitude: 45.4885
Longitude: -122.6484
Primary Action Flag: False
Investigation Code: NFA
IC EC: Not reported
Region: Not reported

Name: PECO, INC.
Address: 4707 AND 4720 SE 17TH AVE.
City,State,Zip: PORTLAND, OR 97202
ECS Site ID: 1973
Facility Size: 6.48 acres
Action: Prospective Purchaser Agreement
Start Date: 05/25/2012
End Date: 02/07/2013
Program: VCS
Latitude: 45.4885
Longitude: -122.6484
Primary Action Flag: False
Investigation Code: NFA
IC EC: Not reported
Region: Not reported

Name: PECO, INC.
Address: 4707 AND 4720 SE 17TH AVE.
City,State,Zip: PORTLAND, OR 97202
ECS Site ID: 1973
Facility Size: 6.48 acres
Action: REMEDIAL ACTION
Start Date: 03/21/2013
End Date: 03/05/2014
Program: VCP
Latitude: 45.4885
Longitude: -122.6484
Primary Action Flag: False
Investigation Code: NFA
IC EC: Not reported
Region: Not reported

Name: PECO, INC.
Address: 4707 AND 4720 SE 17TH AVE.

PECO, INC. (Continued) **S106044977**

City,State,Zip: PORTLAND, OR 97202
ECS Site ID: 1973
Facility Size: 6.48 acres
Action: REMEDIAL DESIGN
Start Date: 09/03/2012
End Date: 03/20/2013
Program: VCP
Latitude: 45.4885
Longitude: -122.6484
Primary Action Flag: False
Investigation Code: NFA
IC EC: Not reported
Region: Not reported

Name: PECO, INC.
Address: 4707 AND 4720 SE 17TH AVE.
City,State,Zip: PORTLAND, OR 97202
ECS Site ID: 1973
Facility Size: 6.48 acres
Action: REMEDIAL INVESTIGATION
Start Date: 02/23/2002
End Date: 05/31/2011
Program: VCS
Latitude: 45.4885
Longitude: -122.6484
Primary Action Flag: False
Investigation Code: NFA
IC EC: Not reported
Region: Not reported

Name: PECO, INC.
Address: 4707 AND 4720 SE 17TH AVE.
City,State,Zip: PORTLAND, OR 97202
ECS Site ID: 1973
Facility Size: 6.48 acres
Action: RISK ASSESSMENT
Start Date: 01/16/2009
End Date: 04/29/2011
Program: VCP
Latitude: 45.4885
Longitude: -122.6484
Primary Action Flag: False
Investigation Code: NFA
IC EC: Not reported
Region: Not reported

Name: PECO, INC.
Address: 4707 AND 4720 SE 17TH AVE.
City,State,Zip: PORTLAND, OR 97202
ECS Site ID: 1973
Facility Size: 6.48 acres
Action: REMOVAL
Start Date: 12/01/2004
End Date: 12/31/2004
Program: VCS
Latitude: 45.4885
Longitude: -122.6484

PECO, INC. (Continued) **S106044977**

Primary Action Flag: False
Investigation Code: NFA
IC EC: Not reported
Region: Not reported

Name: PECO, INC.
Address: 4707 AND 4720 SE 17TH AVE.
City,State,Zip: PORTLAND, OR 97202
ECS Site ID: 1973
Facility Size: 6.48 acres
Action: REMOVAL
Start Date: 11/17/2006
End Date: 11/30/2006
Program: VCP
Latitude: 45.4885
Longitude: -122.6484
Primary Action Flag: False
Investigation Code: NFA
IC EC: Not reported
Region: Not reported

Name: PECO, INC.
Address: 4707 AND 4720 SE 17TH AVE.
City,State,Zip: PORTLAND, OR 97202
ECS Site ID: 1973
Facility Size: 6.48 acres
Action: REMOVAL
Start Date: 04/15/2008
End Date: Not reported
Program: VCP
Latitude: 45.4885
Longitude: -122.6484
Primary Action Flag: False
Investigation Code: NFA
IC EC: Not reported
Region: Not reported

Name: PECO, INC.
Address: 4707 AND 4720 SE 17TH AVE.
City,State,Zip: PORTLAND, OR 97202
ECS Site ID: 1973
Facility Size: 6.48 acres
Action: RECORD OF DECISION
Start Date: 03/16/2012
End Date: 08/22/2012
Program: VCP
Latitude: 45.4885
Longitude: -122.6484
Primary Action Flag: False
Investigation Code: NFA
IC EC: Not reported
Region: Not reported

Name: PECO, INC.
Address: 4707 AND 4720 SE 17TH AVE.
City,State,Zip: PORTLAND, OR 97202
ECS Site ID: 1973

PECO, INC. (Continued) **S106044977**

Facility Size: 6.48 acres
Action: Proposal for Confirmed Release List recommended
Start Date: 08/17/2004
End Date: 08/17/2004
Program: VCS
Latitude: 45.4885
Longitude: -122.6484
Primary Action Flag: False
Investigation Code: NFA
IC EC: Not reported
Region: Not reported

Name: PECO, INC.
Address: 4707 AND 4720 SE 17TH AVE.
City,State,Zip: PORTLAND, OR 97202
ECS Site ID: 1973
Facility Size: 6.48 acres
Action: Proposal for Inventory recommended
Start Date: 08/17/2004
End Date: 08/17/2004
Program: VCS
Latitude: 45.4885
Longitude: -122.6484
Primary Action Flag: False
Investigation Code: NFA
IC EC: Not reported
Region: Not reported

Name: PECO, INC.
Address: 4707 AND 4720 SE 17TH AVE.
City,State,Zip: PORTLAND, OR 97202
ECS Site ID: 1973
Facility Size: 6.48 acres
Action: NO FURTHER STATE ACTION REQUIRED
Start Date: 05/24/2019
End Date: 08/28/2019
Program: VCP
Latitude: 45.4885
Longitude: -122.6484
Primary Action Flag: True
Investigation Code: NFA
IC EC: Not reported
Region: Not reported

Name: PECO, INC.
Address: 4707 SE 17TH AVE.
City,State,Zip: PORTLAND, OR 97202
ECS Site ID: 1973
Facility Size: 6.48
Action: Prospective Purchaser Agreement
Start Date: Not reported
End Date: 5/25/2012
Program: Not reported
Latitude: Not reported
Longitude: Not reported
Primary Action Flag: N
Investigation Code: Not reported

PECO, INC. (Continued) **S106044977**

IC EC:	Not reported
Region:	Not reported
Name:	PECO, INC.
Address:	4707 SE 17TH AVE.
City,State,Zip:	PORTLAND, OR 97202
ECS Site ID:	1973
Facility Size:	6.48
Action:	Completed ICP or VCP Cost Recovery Agreement
Start Date:	Not reported
End Date:	2/1/2002
Program:	Not reported
Latitude:	Not reported
Longitude:	Not reported
Primary Action Flag:	N
Investigation Code:	Not reported
IC EC:	Not reported
Region:	Not reported

ED559 **SOUTH WATERFRONT REDEVELOPMENT AREA** **OR ECSI** **S109051756**
WNW **SW RIVER DR.** **OR CRL** **N/A**
1/2-1 **PORTLAND, OR 97201** **OR ENG CONTROLS**
0.963 mi. **OR INST CONTROL**
5085 ft. **Site 2 of 2 in cluster ED** **OR VCP**
OR BROWNFIELDS

Relative:
Lower

Actual:
32 ft.

ECSI:

Name:	SOUTH WATERFRONT REDEVELOPMENT AREA
Address:	SW RIVER DR.
City,State,Zip:	PORTLAND, OR 97201
State ID Number:	602
Brown ID:	Brownfield Site - Assistance From Other Public Agencies
Study Area:	True
Region ID:	2
Legislatve ID:	831
Investigation:	Listed on the CRL/Inventory
FACA ID:	39987
Further Action:	0
Lat/Long (dms):	45 30 28.00 / -122 40 24.00
County Code:	26.00
Score Value:	Not reported
Cerclis ID:	981769474
Township Coord.:	1.00
Township Zone:	S
Range Coord:	1.00
Range Zone:	E
Section Coord:	3
Qtr Section:	Not reported
Tax Lots:	Not reported
Size:	Not reported
NPL:	False
Orphan:	False
Updated By:	GWISTAR
Update Date:	07/14/2014
Created Date:	10/21/1988
Decode For RegionID:	Northwest Region
Decode For BrownID:	Brownfield Site - Assistance from Other Public Agencies
Decode For Furtheract:	Not reported

SOUTH WATERFRONT REDEVELOPMENT AREA (Continued) **S109051756**

Decode For Investstat: Listed on the CRL/Inventory
Decode For Legislative: Owner, operator or other party under agreement, order or consent decree under ORS 465.200 or 465.420
Alias Name: Pacific Power & Light-SW Lincoln St.
Alias Name: Lincoln Steam Plant
Alias Name: Strand Condominium Towers
Alias Name: Portland Development Commission (PDC)

Hazardous Release:
Substance ID.: 121989
Haz Release ID: 383156
Qty Released: unknown
Date Released: unknown
Update Date: 03/02/1989
Update By: Not reported
Substance Code: ECD200
Substance Name: OIL OR FUEL RELATED COMPOUNDS
Substance Abbrev.: Not reported
Substance Category ID: 8532
Substance Category: Petroleum Related Releases for OSPIRG Report
Category Level: Not reported
Created By: Not reported
Created Date: 12/17/2002
Substance Category ID: 8532
Substance Category: Petroleum Related Releases for OSPIRG Report
Category Level: Not reported
Created By: Not reported
Created Date: 12/17/2002
Sampling Result ID: 345440
Feature Id: Not reported
Hazard Release Id: 383156
Medium: 703
Substance Abbrev.: Not reported
Unit Code: Not reported
Observation: False
Owner Operator: False
Lab Data: True
Sample Depth: Not reported
Start Date: 03/01/1989
End Date: Not reported
Min Concentration: Not reported
Max Concentration: Not reported
Sample Comment: 11,300 ppm
Last Update By: CONV
Update Date: 09/13/1994
Decode for MediumID: Soil

Substance ID.: 121639
Haz Release ID: 383157
Qty Released: unknown
Date Released: unknown
Update Date: 03/02/1989
Update By: Not reported
Substance Code: 7439-92-1
Substance Name: LEAD
Substance Abbrev.: Not reported
Substance Category ID: 8466
Substance Category: Inorganics

SOUTH WATERFRONT REDEVELOPMENT AREA (Continued) **S109051756**

Category Level: Not reported
Created By: Not reported
Created Date: 12/17/2002
Substance Category ID: 8466
Substance Category: Inorganics
Category Level: Not reported
Created By: Not reported
Created Date: 12/17/2002
Substance Alias ID: 319256
Sub Alias Name: PB
Sampling Result ID: 345441
Feature Id: Not reported
Hazard Release Id: 383157
Medium: 703
Substance Abbrev.: Not reported
Unit Code: Not reported
Observation: False
Owner Operator: False
Lab Data: True
Sample Depth: Not reported
Start Date: Not reported
End Date: Not reported
Min Concentration: Not reported
Max Concentration: Not reported
Sample Comment: 13,600 ppm
Last Update By: CONV
Update Date: 09/13/1994
Decode for MediumID: Soil
Sampling Result ID: 345442
Feature Id: Not reported
Hazard Release Id: 383157
Medium: 698
Substance Abbrev.: Not reported
Unit Code: Not reported
Observation: False
Owner Operator: False
Lab Data: True
Sample Depth: Not reported
Start Date: 03/01/1989
End Date: Not reported
Min Concentration: Not reported
Max Concentration: Not reported
Sample Comment: 0.02 ppm
Last Update By: CONV
Update Date: 09/13/1994
Decode for MediumID: Groundwater

Narrative:
NARR ID: 5729390
NARR Code: Contamination
Created By: Not reported
Created Date: 12/17/2002
Updated By: GWISTAR
Updated Date: 06/27/2003
Decode for NarcdID: Contamination
NARR Comments: Oil contamination from oil transport activities has been documented.
Fill activities over the 24-acre site have occurred over many years.
The fill is assumed to be the source of lead and other contaminants.

SOUTH WATERFRONT REDEVELOPMENT AREA (Continued) **S109051756**

Release from underground (concrete) tanks may have occurred.

NARR ID: 5747364
NARR Code: General Site Description
Created By: TROICK
Created Date: 10/19/2005
Updated By: JWAGGY
Updated Date: 02/09/2007
Decode for NarcdID: General Site Description
NARR Comments: (10/19/05 TER/VCP) The project file for ECSI #602, the original South Waterfront Redevelopment Area, contains background information, actions, and narratives but has been divided into six sites in ECSI based on changes in tax lot boundaries, differences in development, ownership, and long-term management requirements. Those sites are: #4420 South Waterfront at RiverPlace, Parcel 2 Areas B&C - Stanford's restaurant, RiverPlace Square apartments, retail space and associated parking structure, Tax Lots 500, 600, and 1200. #4421 South Waterfront at RiverPlace, Parcel 2 Area A - SW River Drive and SW River Parkway roadways and associated storm drain system (no tax lot). #4422 South Waterfront Park - borders the Willamette River, originally part of Area D, Parcel 3A and 3B, Tax Lot 102. #4423 South Waterfront Parcel 3B - developed as the <quot>PGT building,<quot> and now occupied by other tenants; Tax Lot 300. #4424 South Waterfront RiverPlace Lot 8 - at the NE corner of the intersection of SW River Drive and SW River Parkway, formerly a part of Area D, Parcel 3B; Tax Lot 200. #4757 South Waterfront Redevelopment Area, Parcel 1 - the former Lincoln Steam Plant, orginally titled Area D, Parcel 3A. It is now The Strand condominium towers, Tax Lot 101. Also see ECSI #2232 InnVentures, (Lot 5) and ECSI #2492, South Waterfront Lot 3, for adjacent site information. In 1988, the Portland Development Commission (PDC) entered into a Voluntary Agreement with DEQ to conduct a Remedial Investigation and Feasibility Study (RI/FS) at the <quot>South Waterfront Redevelopment Area<quot> site. For purposes of the investigation, the property was divided into Parcels 2 and 3. Parcel 3A was the site of the former Lincoln Steam Plant. In October 1989, after completion of the first phase of the investigation, DEQ approved a PDC proposal that would allow roads and structures constructed on Parcel 2 to function as a protective cap. Parcel 2 Areas B&C were developed and purchased by Trammel Crow Residential in 1994. DEQ issued a No Further Action for Parcel 3B in 1994, a portion of which was developed as the <quot>PGT building.<quot> The RI/FS for Parcel 3A was completed in 1998. South Waterfront Park resulted from improvements for extension of a greenway along the waterfront. Parcel 3A (now Parcel 1) will be developed as condominium towers. PDC will address asbestos on the undeveloped portion of Parcel 3B (Lot 8) for future redevelopment.

NARR ID: 5729391
NARR Code: Hazardous Substance/Waste Types
Created By: Not reported
Created Date: 12/17/2002
Updated By: Not reported
Updated Date: 12/17/2002
Decode for NarcdID: Hazardous Substance/Waste Types
NARR Comments: Petroleum hydrocarbons (particularly PAHs), lead, arsenic, asbestos, and PCBs

SOUTH WATERFRONT REDEVELOPMENT AREA (Continued) **S109051756**

NARR ID: 5746807
NARR Code: Project Issues Summary
Created By: TROICK
Created Date: 07/11/2005
Updated By: TROICK
Updated Date: 08/24/2005
Decode for NarcdID: Project Issues Summary
NARR Comments: The South Waterfront Redevelopment Area (SWR) is located on the west bank of the Willamette River north of the Marquam Bridge in Portland. The site has a history of multiple industrial uses dating back to the late 1800s. As early as 1900, the site was used for the disposal of industrial fill, and from 1917 to 1985, a portion of the site was occupied by the PP&L Lincoln Steam Plant. In 1988, Portland Development Commission (PDC) entered into a Voluntary Agreement with DEQ to conduct a Remedial Investigation and Feasibility Study (RI/FS) at the site, to determine the significance of on-site contamination so that cleanup could occur as necessary to facilitate development of the property. For purposes of the investigation, the property was divided into two parcels (Parcels 2 and 3). The primary contaminants of concern are metals in soil on Parcel 2 and petroleum hydrocarbons and polynuclear aromatic hydrocarbons in soil and groundwater on Parcel 3, the site of the former Lincoln Steam Plant. In October 1989, after completion of the first phase of the investigation, DEQ approved a PDC proposal that would allow roads and structures constructed on Parcel 2 to function as a protective cap. The cap isolates contamination to prevent exposure. Property use restrictions and maintenance requirements were attached to the deed. Parcel 2 was purchased by TCR in 1994. By 1995, all proposed development on Parcel 2 was completed. The RI/FS for Parcel 3 was completed in 1998. The Record of Decision for approval of the selected remedial action was finalized in August 1998. Capping areas of concern, stabilization of the riverbank, and additional groundwater monitoring were selected as the remedy. Park improvements for extension of a greenway along the waterfront have been constructed to address a portion of the remedy. The Parcel 3A (now Parcel 1) has begun development. Soil in areas of concern will be removed or capped for a subsurfce parking strucutre. Monitoring wells will be sampled following site development to confirm that migration of petroleum to the Willamette River is not a future concern. Restrictions on groundwater use will be imposed to prevent exacerbation of the extent of groundwater contamination. STATUS In winter 2004/2005 mass excavation was completed for the Parcel 1 subsurface parking structure. Old steam plant timber piles were removed and new grouted piles installed for 3 condominium towers. Concrete is being poured for the parking/building foundation, and groundwater monitoring is ongoing.

NARR ID: 5729392
NARR Code: Site Location
Created By: Not reported
Created Date: 12/17/2002
Updated By: Not reported
Updated Date: 12/17/2002
Decode for NarcdID: Site Location
NARR Comments: Bounded by SW Montgomery, Marquam Bridge, Southern Pacific Right of Way, and Willamette River.

NARR ID: 5729393

SOUTH WATERFRONT REDEVELOPMENT AREA (Continued) **S109051756**

NARR Code: Manner of Release
Created By: Not reported
Created Date: 12/17/2002
Updated By: Not reported
Updated Date: 12/17/2002
Decode for NarcdID: Manner of Release
NARR Comments: Past practices associated with operation of the steam plant caused releases of petroleum products. Transfer of fuel from barges and railcars to storage tanks was the primary cause of the releases to on-site soils. Fill material, deposited to modify the site terrain since the early 1900s, may be the source of slightly elevated levels of lead and arsenic. Asbestos was a component of building construction materials. PCBs were present as a result of the transformer station formerly located at the site.

NARR ID: 5729394
NARR Code: Pathways Other Hazards
Created By: Not reported
Created Date: 12/17/2002
Updated By: Not reported
Updated Date: 12/17/2002
Decode for NarcdID: Pathways & Other Hazards
NARR Comments: PAHs and TPH have been detected in groundwater at the site. The groundwater is not currently used for drinking water. There is a potential for migration of contaminants from the groundwater to the Willamette River. On-site soil contamination may pose a direct-contact threat to humans and a threat to groundwater.

NARR ID: 5729395
NARR Code: Remedial Action
Created By: Not reported
Created Date: 12/17/2002
Updated By: TROICK
Updated Date: 07/07/2005
Decode for NarcdID: Remedial Action
NARR Comments: Site divided into 2 parcels for purposes of investigation in 1988 (Parcels 2 and 3). Capping is an appropriate remedy for the western portion of the site (Parcel 2), where metals were detected in soils only. DEQ approved capping and institutional controls in October 1989. As of December 1994, development of Parcel 2A (roadways), Parcel 2B (apartments and parking), and the foundation of the residential complex on Parcel 2C were complete. As of June 1995, the Steam Plant on Parcel 3 was demolished and the Parcel 3 characterization was complete. Metals have been determined to be present at insignificant concentrations on Parcel 3A, where the primary concern is the presence of petroleum hydrocarbons in soil and groundwater. Asbestos has either been removed from the site or buried under the Pacific Gas Transmission (PGT) building on Parcel 3B, with a deed notice filed in Multnomah County. No further action is required with regard to the PCBs. (11/4/98 TER/VCP) The Record of Decision for Parcel 3 was signed in July 1998. PDC is currently implementing the remedial action as part of Park improvements along the waterfront and riverbank. (7/7/05 TER/VCP) RiverPlace Partners has purchased the former Steam Plant parcel (3A, now called Parcel 1) and is redeveloping with subgrade parking. DEQ is providing oversight of the construction including removal of old timber piles beneath the steam plant, installation of new piles for building footings,

SOUTH WATERFRONT REDEVELOPMENT AREA (Continued) **S109051756**

concrete cap installation, and groundwater monitoring.

NARR ID: 5743706
NARR Code: Site History
Created By: GWISTAR
Created Date: 06/27/2003
Updated By: GWISTAR
Updated Date: 06/27/2003
Decode for NarcdID: Site History
NARR Comments: A power plant operated at the site from 1918 to 1986.

NARR ID: 5754969
NARR Code: 1922
Created By: DHAFLEY
Created Date: 12/29/2013
Updated By: DHAFLEY
Updated Date: 12/29/2013
Decode for NarcdID: Current Site Summary Statement
NARR Comments: South Waterfront (ECSI# 602) is closed as of December 2013 as a <quot>site<quot>. As the site has been redeveloped and subdivided, numerous individual parcels or lots have been created; each now has a separate ECSI #. As of December 2013, all but one parcel has been capped as part of site development; remaning site requirements are periodic inspection and maintenance (as necessary) of the site cap, with reporting to DEQ. Parcel 3B Lot 8, the one exception, is slated for development in 2014. WEBDOCS for this ECSI site and the individual parcels (4422, 4757, 4423, 4424, 4420, 4421, 2232, 2492, and 1401) contains a memorandum from the PDC dated December 12, 2014 that includes a map showin the location of the individual parcels comprising the original #602 site, and a summary of environmental actions at each.

Site Control:
Site Control #: 1367
Control Number: 3
Begin Date: 12/15/2006
End Date: Not reported
Frequency Of Review: 12
Last Reviewed By: Tom Roick
Last Reviewed Date: 12/15/2006
Last Update By: KDAUGHE
Last Updated Date: 04/04/2022
Site Comment: Includes 1) engineering control maintenance; 2) notification of cap disturbance; 3) annual inspections and maintenance reporting to DEQ by Oct 1 each year; and 4) gw use restrictions

Site Control #: 304
Control Number: 36
Begin Date: 08/01/1990
End Date: Not reported
Frequency Of Review: 12
Last Reviewed By: Tom Roick
Last Reviewed Date: 05/25/2000
Last Update By: TROICK
Last Updated Date: 10/02/2003
Site Comment: Parcel 2 Areas B & C - RiverPlace parking structure, apartments, retail and Stanford’s restaurant at SW River Drive. Cap with annual inspections and maintenance is the remedy to prevent direct contact

SOUTH WATERFRONT REDEVELOPMENT AREA (Continued) **S109051756**

with soil containing metals (lead) and PAHs. 5-year subsurface (storm drainage) inspections. Areas B&C are maintained by Trammel Crow Residential - title transfered to Prudential Real Estate Investors.

Site Control #: 305
Control Number: 36
Begin Date: 05/18/2000
End Date: Not reported
Frequency Of Review: 12
Last Reviewed By: Tom Roick
Last Reviewed Date: 12/10/2001
Last Update By: TROICK
Last Updated Date: 10/19/2005
Site Comment: South Waterfront Park cap for Parcel 3A Areas of Concern 1 and 2 to prevent direct contact with PAH contaminated soil, and bank stabilization adjacent to the Willamette River. Annual inspections and reporting to DEQ.

Site Control #: 306
Control Number: 13
Begin Date: 10/02/1989
End Date: Not reported
Frequency Of Review: 60
Last Reviewed By: Tom Roick
Last Reviewed Date: Not reported
Last Update By: KDAUGHE
Last Updated Date: 04/04/2022
Site Comment: 1st Addendum to Agreement ECSR-NWR-88-04 between DEQ and Portland Develoment Commission, recorded with Multnomah County. Provides for engineering controls (cap and drainage) to be installed, inspected and maintained at Parcels 2 A, B, and C.

Site Control #: 281
Control Number: 36
Begin Date: 08/07/1992
End Date: Not reported
Frequency Of Review: 12
Last Reviewed By: Tom Roick
Last Reviewed Date: 02/20/2002
Last Update By: TROICK
Last Updated Date: 10/02/2003
Site Comment: Parcel 2 Area A roads and drainage network- SW Moody Avenue and SW River Drive at the RiverPlace development. Cap with annual inspections and maintenance is the remedy to prevent direct contact with soil containing metals (lead) and PAHs. 5-year inspections of the storm drains. Area A is maintained by the City of Portland.

Site Control #: 282
Control Number: 1
Begin Date: 12/31/1997
End Date: Not reported
Frequency Of Review: 60
Last Reviewed By: Tom Roick
Last Reviewed Date: 12/31/1997
Last Update By: KDAUGHE
Last Updated Date: 04/04/2022
Site Comment: Some asbestos-containing paint on concrete has been buried under

SOUTH WATERFRONT REDEVELOPMENT AREA (Continued) **S109051756**

portions of Parcel 3A and 3B which includes the Pacific Gas Transmission (PGT) building. A deed notice filed in Multnomah County identifies the need to comply with air quality rules if the asbestos is disturbed.

Administrative Action:
Action ID: 9512
Region: 0
Complete Date: 12/01/1992
Rank Value: 0
Cleanup Flag: False
Created Date: 12/17/2002
Decode for AgencyID: Environmental Protection Agency
Decode for RegionID: Not reported
Category: EPA Led Action
Action Code Flag: False
Action: EPA Screening Site Inspection 1
Further Action: 0
Comments: Not reported

Action ID: 9456
Region: Headquarters
Complete Date: 12/19/1988
Rank Value: 0
Cleanup Flag: False
Created Date: 12/17/2002
Decode for AgencyID: Department of Environmental Quality
Decode for RegionID: Headquarters
Category: Remedial Action
Action Code Flag: False
Action: BASIC PRELIMINARY ASSESSEMENT
Further Action: Not reported
Comments: Not reported

Action ID: 9444
Region: 0
Complete Date: 12/01/1992
Rank Value: 0
Cleanup Flag: False
Created Date: 12/17/2002
Decode for AgencyID: Environmental Protection Agency
Decode for RegionID: Not reported
Category: EPA Led Action
Action Code Flag: False
Action: No Further Remedial Action Planned under Federal program
Further Action: 0
Comments: Not reported

Action ID: 9467
Region: Not reported
Complete Date: 08/31/1990
Rank Value: 0
Cleanup Flag: False
Created Date: 12/17/2002
Decode for AgencyID: Department of Environmental Quality
Decode for RegionID: Not reported
Category: Listing Action
Action Code Flag: False

SOUTH WATERFRONT REDEVELOPMENT AREA (Continued) **S109051756**

Action: Facility proposed for Inventory
Further Action: Not reported
Comments: Not reported

Action ID: 9448
Region: Not reported
Complete Date: 02/25/1991
Rank Value: 0
Cleanup Flag: False
Created Date: 12/17/2002
Decode for AgencyID: Department of Environmental Quality
Decode for RegionID: Not reported
Category: Listing Action
Action Code Flag: False
Action: Review for final listing
Further Action: Not reported
Comments: Not reported

Action ID: 9439
Region: Not reported
Complete Date: 04/29/1991
Rank Value: 0
Cleanup Flag: False
Created Date: 12/17/2002
Decode for AgencyID: Department of Environmental Quality
Decode for RegionID: Not reported
Category: Listing Action
Action Code Flag: False
Action: Facility placed on Inventory
Further Action: Not reported
Comments: Not reported

Action ID: 9445
Region: Not reported
Complete Date: Not reported
Rank Value: 0
Cleanup Flag: False
Created Date: 12/17/2002
Decode for AgencyID: Department of Environmental Quality
Decode for RegionID: Not reported
Category: Listing Action
Action Code Flag: False
Action: Responsible party notified re 11/88 Inventory listing
Further Action: Not reported
Comments: Not reported

Action ID: 9499
Region: Not reported
Complete Date: 08/01/1990
Rank Value: 0
Cleanup Flag: False
Created Date: 12/17/2002
Decode for AgencyID: Department of Environmental Quality
Decode for RegionID: Not reported
Category: Listing Action
Action Code Flag: False
Action: Proposal for Inventory recommended

SOUTH WATERFRONT REDEVELOPMENT AREA (Continued) **S109051756**

Further Action: Not reported
Comments: Not reported

Action ID: 9488
Region: Not reported
Complete Date: 02/25/1991
Rank Value: 0
Cleanup Flag: False
Created Date: 12/17/2002
Decode for AgencyID: Department of Environmental Quality
Decode for RegionID: Not reported
Category: Listing Action
Action Code Flag: False
Action: Listing on Confirmed Release List recommended
Further Action: Not reported
Comments: Not reported

Action ID: 9438
Region: Not reported
Complete Date: 04/29/1991
Rank Value: 0
Cleanup Flag: False
Created Date: 12/17/2002
Decode for AgencyID: Department of Environmental Quality
Decode for RegionID: Not reported
Category: Listing Action
Action Code Flag: False
Action: Facility placed on Confirmed Release List
Further Action: Not reported
Comments: Not reported

Action ID: 9498
Region: Not reported
Complete Date: 08/01/1990
Rank Value: 0
Cleanup Flag: False
Created Date: 12/17/2002
Decode for AgencyID: Department of Environmental Quality
Decode for RegionID: Not reported
Category: Listing Action
Action Code Flag: False
Action: Proposal for Confirmed Release List recommended
Further Action: Not reported
Comments: Not reported

Action ID: 9413
Region: Northwestern Region
Complete Date: 12/29/2013
Rank Value: Not reported
Cleanup Flag: False
Created Date: 12/29/2013
Decode for AgencyID: Department of Environmental Quality
Decode for RegionID: Northwest Region
Category: Remedial Action
Action Code Flag: False
Action: Closeout activities on completed project
Further Action: 0

SOUTH WATERFRONT REDEVELOPMENT AREA (Continued) **S109051756**

Comments: Not reported

Action ID: 9489
Region: Not reported
Complete Date: 02/25/1991
Rank Value: 0
Cleanup Flag: False
Created Date: 12/17/2002
Decode for AgencyID: Department of Environmental Quality
Decode for RegionID: Not reported
Category: Listing Action
Action Code Flag: False
Action: Listing on Inventory recommended
Further Action: Not reported
Comments: Not reported

Action ID: 9465
Region: Not reported
Complete Date: 08/31/1990
Rank Value: 0
Cleanup Flag: False
Created Date: 12/17/2002
Decode for AgencyID: Department of Environmental Quality
Decode for RegionID: Not reported
Category: Listing Action
Action Code Flag: False
Action: Facility proposed for Confirmed Release List
Further Action: Not reported
Comments: Not reported

Action ID: 9421
Region: Not reported
Complete Date: Not reported
Rank Value: 0
Cleanup Flag: False
Created Date: 12/17/2002
Decode for AgencyID: Environmental Protection Agency
Decode for RegionID: Not reported
Category: EPA Led Action
Action Code Flag: False
Action: Site added to CERCLIS
Further Action: Not reported
Comments: Not reported

Action ID: 9425
Region: Headquarters
Complete Date: 10/13/1988
Rank Value: 0
Cleanup Flag: False
Created Date: 12/17/2002
Decode for AgencyID: Department of Environmental Quality
Decode for RegionID: Headquarters
Category: Remedial Action
Action Code Flag: False
Action: SITE EVALUATION
Further Action: Not reported
Comments: Not reported

SOUTH WATERFRONT REDEVELOPMENT AREA (Continued) **S109051756**

Action ID: 9424
Region: Not reported
Complete Date: Not reported
Rank Value: 0
Cleanup Flag: False
Created Date: 12/17/2002
Decode for AgencyID: Department of Environmental Quality
Decode for RegionID: Not reported
Category: Administrative Action
Action Code Flag: False
Action: Site added to database
Further Action: Not reported
Comments: Not reported

Action ID: 9480
Region: Headquarters
Complete Date: 10/13/1988
Rank Value: 0
Cleanup Flag: False
Created Date: 12/17/2002
Decode for AgencyID: Department of Environmental Quality
Decode for RegionID: Headquarters
Category: Remedial Action
Action Code Flag: False
Action: Federal Preliminary Assessment recommended
Further Action: Not reported
Comments: Not reported

Action ID: 9434
Region: Northwestern Region
Complete Date: Not reported
Rank Value: 0
Cleanup Flag: False
Created Date: 12/17/2002
Decode for AgencyID: Department of Environmental Quality
Decode for RegionID: Northwest Region
Category: Remedial Action
Action Code Flag: False
Action: Institutional Control
Further Action: Not reported
Comments: Not reported

Action ID: 9422
Region: Northwestern Region
Complete Date: Not reported
Rank Value: 0
Cleanup Flag: False
Created Date: 12/17/2002
Decode for AgencyID: Department of Environmental Quality
Decode for RegionID: Northwest Region
Category: Remedial Action
Action Code Flag: False
Action: Engineering Control
Further Action: Not reported
Comments: Not reported

Action ID: 9486

SOUTH WATERFRONT REDEVELOPMENT AREA (Continued) **S109051756**

Region: Northwestern Region
Complete Date: 07/31/1995
Rank Value: 0
Cleanup Flag: False
Created Date: 12/17/2002
Decode for AgencyID: Department of Environmental Quality
Decode for RegionID: Northwest Region
Category: Remedial Action
Action Code Flag: False
Action: RISK ASSESSMENT
Further Action: Not reported
Comments: Not reported

Action ID: 9429
Region: Northwestern Region
Complete Date: 06/30/1997
Rank Value: 0
Cleanup Flag: False
Created Date: 12/17/2002
Decode for AgencyID: Department of Environmental Quality
Decode for RegionID: Northwest Region
Category: Remedial Action
Action Code Flag: False
Action: FEASIBILITY STUDY
Further Action: Not reported
Comments: Not reported

Action ID: 9494
Region: Northwestern Region
Complete Date: 07/13/1998
Rank Value: 0
Cleanup Flag: False
Created Date: 12/17/2002
Decode for AgencyID: Department of Environmental Quality
Decode for RegionID: Northwest Region
Category: Remedial Action
Action Code Flag: False
Action: RECORD OF DECISION
Further Action: Not reported
Comments: Not reported

Action ID: 9469
Region: Northwestern Region
Complete Date: 12/29/2013
Rank Value: Not reported
Cleanup Flag: False
Created Date: 12/17/2002
Decode for AgencyID: Department of Environmental Quality
Decode for RegionID: Northwest Region
Category: Remedial Action
Action Code Flag: False
Action: REMEDIAL ACTION
Further Action: Low
Comments: Not reported

Action ID: 9491
Region: Headquarters

SOUTH WATERFRONT REDEVELOPMENT AREA (Continued) **S109051756**

Complete Date: 06/30/1991
Rank Value: 0
Cleanup Flag: False
Created Date: 12/17/2002
Decode for AgencyID: Department of Environmental Quality
Decode for RegionID: Headquarters
Category: Remedial Action
Action Code Flag: False
Action: REMOVAL
Further Action: Not reported
Comments: Not reported

Action ID: 9491
Region: Northwestern Region
Complete Date: 08/31/1995
Rank Value: 0
Cleanup Flag: False
Created Date: 12/17/2002
Decode for AgencyID: Department of Environmental Quality
Decode for RegionID: Northwest Region
Category: Remedial Action
Action Code Flag: False
Action: REMOVAL
Further Action: Not reported
Comments: Not reported

Action ID: 9484
Region: Northwestern Region
Complete Date: 03/01/1994
Rank Value: 0
Cleanup Flag: False
Created Date: 12/17/2002
Decode for AgencyID: Department of Environmental Quality
Decode for RegionID: Northwest Region
Category: Remedial Action
Action Code Flag: False
Action: REMEDIAL INVESTIGATION
Further Action: Not reported
Comments: Not reported

Action ID: 9412
Region: Headquarters
Complete Date: 12/15/1988
Rank Value: 0
Cleanup Flag: False
Created Date: 12/17/2002
Decode for AgencyID: Department of Environmental Quality
Decode for RegionID: Headquarters
Category: Remedial Action
Action Code Flag: False
Action: Consent Order
Further Action: Not reported
Comments: Not reported

Action ID: 9437
Region: Not reported
Complete Date: 08/01/1990

SOUTH WATERFRONT REDEVELOPMENT AREA (Continued) **S109051756**

Rank Value: 0
Cleanup Flag: False
Created Date: 12/17/2002
Decode for AgencyID: Department of Environmental Quality
Decode for RegionID: Not reported
Category: Listing Action
Action Code Flag: False
Action: Listing Review completed
Further Action: Not reported
Comments: Not reported

Operations:
Operation Id: 131912
Operation Status: Inactive
Common Name: South Waterfront Redevelopment
Yrs of Operation: 1918 to 1986
Comments: Inactive power plant.
Updated Date: 09/13/1994
Updated By: CONV
Decode for OpstatID: Inactive
Operations SIC Id: 195212
SIC Code: 4911
Created By: Not reported
Created Date: 12/17/2002

CRL:
Name: SOUTH WATERFRONT REDEVELOPMENT AREA
Address: SW RIVER DR.
City,State,Zip: PORTLAND, OR 97201
Facility ID: 602
Location ID: 39987
Status Code: LIS
Facility Status: Closeout activities on completed project
Lat/Long: 45.5077 / -122.6733

Enginering Control:
Name: SOUTH WATERFRONT REDEVELOPMENT AREA
Address: SW RIVER DR.
City,State,Zip: PORTLAND, OR 97201
Site Control Sequence #: 304
Site Id: 602
Control Sequence #: 36
Begin Date: 08/01/1990
End Date: Not reported
Frequency Of Review: 12
Last Reviewed By: Tom Roick
Last Review Date: 05/25/2000
Last Updated By: TROICK
Last Updated Date: 10/02/2003
Group Sequence #: 9
Control Code: CPE
Control Description: Cap, engineered
FK Type Code: 2
Group Code: SB
Group Description: Surface Barriers
Type Code: E
Type Description: Engineering

SOUTH WATERFRONT REDEVELOPMENT AREA (Continued) **S109051756**

Comments: Parcel 2 Areas B & C - RiverPlace parking structure, apartments, retail and Stanford's restaurant at SW River Drive. Cap with annual inspections and maintenance is the remedy to prevent direct contact with soil containing metals (lead) and PAHs. 5-year subsurface (storm drainage) inspections. Areas B&C are maintained by Trammel Crow Residential - title transfered to Prudential Real Estate Investors.

Name: SOUTH WATERFRONT REDEVELOPMENT AREA
Address: SW RIVER DR.
City,State,Zip: PORTLAND, OR 97201
Site Control Sequence #: 305
Site Id: 602
Control Sequence #: 36
Begin Date: 05/18/2000
End Date: Not reported
Frequency Of Review: 12
Last Reviewed By: Tom Roick
Last Review Date: 12/10/2001
Last Updated By: TROICK
Last Updated Date: 10/19/2005
Group Sequence #: 9
Control Code: CPE
Control Description: Cap, engineered
FK Type Code: 2
Group Code: SB
Group Description: Surface Barriers
Type Code: E
Type Description: Engineering
Comments: South Waterfront Park cap for Parcel 3A Areas of Concern 1 and 2 to prevent direct contact with PAH contaminated soil, and bank stabilization adjacent to the Willamette River. Annual inspections and reporting to DEQ.

Name: SOUTH WATERFRONT REDEVELOPMENT AREA
Address: SW RIVER DR.
City,State,Zip: PORTLAND, OR 97201
Site Control Sequence #: 281
Site Id: 602
Control Sequence #: 36
Begin Date: 08/07/1992
End Date: Not reported
Frequency Of Review: 12
Last Reviewed By: Tom Roick
Last Review Date: 02/20/2002
Last Updated By: TROICK
Last Updated Date: 10/02/2003
Group Sequence #: 9
Control Code: CPE
Control Description: Cap, engineered
FK Type Code: 2
Group Code: SB
Group Description: Surface Barriers
Type Code: E
Type Description: Engineering
Comments: Parcel 2 Area A roads and drainage network- SW Moody Avenue and SW River Drive at the RiverPlace development. Cap with annual inspections and maintenance is the remedy to prevent direct contact with soil

SOUTH WATERFRONT REDEVELOPMENT AREA (Continued) **S109051756**

containing metals (lead) and PAHs. 5-year inspections of the storm drains. Area A is maintained by the City of Portland.

Institutional Control:

Name:	SOUTH WATERFRONT REDEVELOPMENT AREA
Address:	SW RIVER DR.
City,State,Zip:	PORTLAND, OR 97201
Site Control Sequence #:	1367
Site Id:	602
Control Sequence #:	3
Begin Date:	12/15/2006
End Date:	Not reported
Frequency Of Review:	12
Last Reviewed By:	Tom Roick
Last Review Date:	12/15/2006
Last Updated By:	KDAUGHE
Last Updated Date:	04/04/2022
Group Sequence #:	2
Control Code:	EES
Control Description:	Easement Equitable Servitude
FK Type Code:	1
Group Code:	PR
Group Description:	Proprietary
Type Code:	I
Type Description:	Institutional
Comments:	Includes 1) engineering control maintenance; 2) notification of cap disturbance; 3) annual inspections and maintenance reporting to DEQ by Oct 1 each year; and 4) gw use restrictions

Name:	SOUTH WATERFRONT REDEVELOPMENT AREA
Address:	SW RIVER DR.
City,State,Zip:	PORTLAND, OR 97201
Site Control Sequence #:	282
Site Id:	602
Control Sequence #:	1
Begin Date:	12/31/1997
End Date:	Not reported
Frequency Of Review:	60
Last Reviewed By:	Tom Roick
Last Review Date:	12/31/1997
Last Updated By:	KDAUGHE
Last Updated Date:	04/04/2022
Group Sequence #:	1
Control Code:	DN
Control Description:	Deed Notice
FK Type Code:	1
Group Code:	ID
Group Description:	Informational Devices
Type Code:	I
Type Description:	Institutional
Comments:	Some asbestos-containing paint on concrete has been buried under portions of Parcel 3A and 3B which includes the Pacific Gas Transmission (PGT) building. A deed notice filed in Multnomah County identifies the need to comply with air quality rules if the asbestos is disturbed.

Name:	SOUTH WATERFRONT REDEVELOPMENT AREA

SOUTH WATERFRONT REDEVELOPMENT AREA (Continued) **S109051756**

Address:	SW RIVER DR.
City,State,Zip:	PORTLAND, OR 97201
Site Control Sequence #:	306
Site Id:	602
Control Sequence #:	13
Begin Date:	10/02/1989
End Date:	Not reported
Frequency Of Review:	60
Last Reviewed By:	Tom Roick
Last Review Date:	Not reported
Last Updated By:	KDAUGHE
Last Updated Date:	04/04/2022
Group Sequence #:	4
Control Code:	CD
Control Description:	Consent Decree
FK Type Code:	1
Group Code:	SET
Group Description:	Statutory Enforcment Tools
Type Code:	I
Type Description:	Institutional
Comments:	1st Addendum to Agreement ECSR-NWR-88-04 between DEQ and Portland Develoment Commission, recorded with Multnomah County. Provides for engineering controls (cap and drainage) to be installed, inspected and maintained at Parcels 2 A, B, and C.

VCS:

Name:	SOUTH WATERFRONT REDEVELOPMENT AREA
Address:	SW RIVER DR.
City,State,Zip:	PORTLAND, OR 97201
ECS Site ID:	602
Facility Size:	Not reported
Action:	Engineering Control
Start Date:	10/12/1989
End Date:	Not reported
Program:	VCS
Latitude:	45.5077
Longitude:	-122.6733
Primary Action Flag:	False
Investigation Code:	LIS
IC EC:	Not reported
Region:	Not reported

Name:	SOUTH WATERFRONT REDEVELOPMENT AREA
Address:	SW RIVER DR.
City,State,Zip:	PORTLAND, OR 97201
ECS Site ID:	602
Facility Size:	Not reported
Action:	FEASIBILITY STUDY
Start Date:	08/01/1995
End Date:	06/30/1997
Program:	VCS
Latitude:	45.5077
Longitude:	-122.6733
Primary Action Flag:	False
Investigation Code:	LIS
IC EC:	Not reported
Region:	Not reported

SOUTH WATERFRONT REDEVELOPMENT AREA (Continued) **S109051756**

Name:	SOUTH WATERFRONT REDEVELOPMENT AREA
Address:	SW RIVER DR.
City,State,Zip:	PORTLAND, OR 97201
ECS Site ID:	602
Facility Size:	Not reported
Action:	Institutional Control
Start Date:	10/12/1989
End Date:	Not reported
Program:	VCS
Latitude:	45.5077
Longitude:	-122.6733
Primary Action Flag:	False
Investigation Code:	LIS
IC EC:	Not reported
Region:	Not reported

Name:	SOUTH WATERFRONT REDEVELOPMENT AREA
Address:	SW RIVER DR.
City,State,Zip:	PORTLAND, OR 97201
ECS Site ID:	602
Facility Size:	Not reported
Action:	Review for final listing
Start Date:	02/25/1991
End Date:	02/25/1991
Program:	VCS
Latitude:	45.5077
Longitude:	-122.6733
Primary Action Flag:	False
Investigation Code:	LIS
IC EC:	Not reported
Region:	Not reported

Name:	SOUTH WATERFRONT REDEVELOPMENT AREA
Address:	SW RIVER DR.
City,State,Zip:	PORTLAND, OR 97201
ECS Site ID:	602
Facility Size:	Not reported
Action:	REMEDIAL ACTION
Start Date:	07/14/1998
End Date:	12/29/2013
Program:	VCP
Latitude:	45.5077
Longitude:	-122.6733
Primary Action Flag:	False
Investigation Code:	LIS
IC EC:	Not reported
Region:	Not reported

Name:	SOUTH WATERFRONT REDEVELOPMENT AREA
Address:	SW RIVER DR.
City,State,Zip:	PORTLAND, OR 97201
ECS Site ID:	602
Facility Size:	Not reported
Action:	REMEDIAL INVESTIGATION
Start Date:	12/15/1988
End Date:	03/01/1994
Program:	VCS

SOUTH WATERFRONT REDEVELOPMENT AREA (Continued) **S109051756**

Latitude: 45.5077
Longitude: -122.6733
Primary Action Flag: False
Investigation Code: LIS
IC EC: Not reported
Region: Not reported

Name: SOUTH WATERFRONT REDEVELOPMENT AREA
Address: SW RIVER DR.
City,State,Zip: PORTLAND, OR 97201
ECS Site ID: 602
Facility Size: Not reported
Action: RISK ASSESSMENT
Start Date: 03/01/1994
End Date: 07/31/1995
Program: VCS
Latitude: 45.5077
Longitude: -122.6733
Primary Action Flag: False
Investigation Code: LIS
IC EC: Not reported
Region: Not reported

Name: SOUTH WATERFRONT REDEVELOPMENT AREA
Address: SW RIVER DR.
City,State,Zip: PORTLAND, OR 97201
ECS Site ID: 602
Facility Size: Not reported
Action: Listing on Confirmed Release List recommended
Start Date: 02/25/1991
End Date: 02/25/1991
Program: VCS
Latitude: 45.5077
Longitude: -122.6733
Primary Action Flag: False
Investigation Code: LIS
IC EC: Not reported
Region: Not reported

Name: SOUTH WATERFRONT REDEVELOPMENT AREA
Address: SW RIVER DR.
City,State,Zip: PORTLAND, OR 97201
ECS Site ID: 602
Facility Size: Not reported
Action: Listing on Inventory recommended
Start Date: 02/25/1991
End Date: 02/25/1991
Program: VCS
Latitude: 45.5077
Longitude: -122.6733
Primary Action Flag: False
Investigation Code: LIS
IC EC: Not reported
Region: Not reported

Name: SOUTH WATERFRONT REDEVELOPMENT AREA
Address: SW RIVER DR.

SOUTH WATERFRONT REDEVELOPMENT AREA (Continued) **S109051756**

City,State,Zip: PORTLAND, OR 97201
ECS Site ID: 602
Facility Size: Not reported
Action: REMOVAL
Start Date: 06/01/1991
End Date: 06/30/1991
Program: VCS
Latitude: 45.5077
Longitude: -122.6733
Primary Action Flag: False
Investigation Code: LIS
IC EC: Not reported
Region: Not reported

Name: SOUTH WATERFRONT REDEVELOPMENT AREA
Address: SW RIVER DR.
City,State,Zip: PORTLAND, OR 97201
ECS Site ID: 602
Facility Size: Not reported
Action: REMOVAL
Start Date: 07/01/1995
End Date: 08/31/1995
Program: VCS
Latitude: 45.5077
Longitude: -122.6733
Primary Action Flag: False
Investigation Code: LIS
IC EC: Not reported
Region: Not reported

Name: SOUTH WATERFRONT REDEVELOPMENT AREA
Address: SW RIVER DR.
City,State,Zip: PORTLAND, OR 97201
ECS Site ID: 602
Facility Size: Not reported
Action: RECORD OF DECISION
Start Date: 07/01/1997
End Date: 07/13/1998
Program: VCS
Latitude: 45.5077
Longitude: -122.6733
Primary Action Flag: False
Investigation Code: LIS
IC EC: Not reported
Region: Not reported

Name: SOUTH WATERFRONT REDEVELOPMENT AREA
Address: SW RIVER DR.
City,State,Zip: PORTLAND, OR 97201
ECS Site ID: 602
Facility Size: Not reported
Action: Closeout activities on completed project
Start Date: 12/29/2013
End Date: 12/29/2013
Program: VCP
Latitude: 45.5077
Longitude: -122.6733

SOUTH WATERFRONT REDEVELOPMENT AREA (Continued) **S109051756**

Primary Action Flag: True
Investigation Code: LIS
IC EC: Not reported
Region: Not reported

OR BROWNFIELDS:
Name: SOUTH WATERFRONT REDEVELOPMENT AREA
Address: SW RIVER DR.
City,State,Zip: PORTLAND, OR 97201
Geolocation Id: 39987
Status: Closeout activities on completed project
Brownfield: Not reported
Lat/Long: 45.5077 / -122.673

---

560 SW 1/2-1 0.968 mi. 5110 ft.

SOUTH WATERFRONT CENTRAL DISTRICT, BLOCK 49
650 SW LOWELL ST.
PORTLAND, OR 97201

OR ECSI S110280786
OR VCP N/A
OR BROWNFIELDS
OR NPDES

Relative: Lower

Actual: 38 ft.

ECSI:
Name: SOUTH WATERFRONT CENTRAL DISTRICT, BLOCK 49
Address: 650 SW LOWELL ST.
City,State,Zip: PORTLAND, OR 97201
State ID Number: 4825
Brown ID: Brownfield Site - Assistance From Other Public Agencies
Study Area: False
Region ID: 2
Legislatve ID: 0
Investigation: No Further Action
FACA ID: 119615
Further Action: 0
Lat/Long (dms): 45 29 36.60 / -122 40 17.00
County Code: 26.00
Score Value: Not reported
Cerclis ID: Not reported
Township Coord.: 1.00
Township Zone: S
Range Coord: 1.00
Range Zone: E
Section Coord: 10
Qtr Section: Not reported
Tax Lots: 102
Size: 2.86 acres
NPL: False
Orphan: False
Updated By: RWELLS
Update Date: 11/06/2012
Created Date: 05/29/2007
Decode For RegionID: Northwest Region
Decode For BrownID: Brownfield Site - Assistance from Other Public Agencies
Decode For Furtheract: Not reported
Decode For Investstat: No Further Action
Decode For Legislative: Not reported
Alias Name: REACH Community Development

Narrative:
NARR ID: 5750193

SOUTH WATERFRONT CENTRAL DISTRICT, BLOCK 49 (Continued) **S110280786**

NARR Code: Contamination
Created By: MGREENB
Created Date: 02/13/2008
Updated By: MGREENB
Updated Date: 02/13/2008
Decode for NarcdID: Contamination
NARR Comments: Oil-range petroleum hydrocarbons and polynuclear aromatic hydrocarbons.

NARR ID: 5754277
NARR Code: Data Sources
Created By: RWELLS
Created Date: 11/05/2012
Updated By: RWELLS
Updated Date: 11/05/2012
Decode for NarcdID: Data Sources
NARR Comments: Phase I Environmental Site Assessment. Hart Crowser, Inc., November 30, 2006. Contaminated Media Management Plan, Block 49. Hart Crowser Inc., August 13, 2009. Request for No Further Action. GeoDesign, September 12, 2011.

NARR ID: 5754278
NARR Code: General Site Description
Created By: RWELLS
Created Date: 11/05/2012
Updated By: RWELLS
Updated Date: 11/05/2012
Decode for NarcdID: General Site Description
NARR Comments: The Block 49 site is a 1.03-acre property located at 650 SW Lowell Street in Portland, Oregon. The property is owned by REACH B49 Partners Limited Partnership and is comprised of Multnomah County Tax Lot 102. The site is undergoing redevelopment for low-income veteran s housing, with a six-story urban residential structure with below-grade parking having been constructed on-site. Historical use of the property included commercial and industrial activities associated with shipbuilding and repair from 1900-1930, a construction material and storage facility from 1940 to 1976, and a sawmill complex between 1942 and 1965. Historical photos indicate the buildings associated with historic site operations were demolished by 1991. From 1991 to 2011, the site was used as a parking lot. Petroleum-impacted soils from historic industrial operations were identified during previous site investigations and have been removed from the property. Confirmation samples from the site show residual levels of contaminants including petroleum hydrocarbons, metals, and PAHs to be below applicable RBCs. Groundwater at the site has not been impacted.

NARR ID: 5754281
NARR Code: Land Use (Current/Reasonably Likely)
Created By: RWELLS
Created Date: 11/05/2012
Updated By: RWELLS
Updated Date: 11/05/2012
Decode for NarcdID: Land Use (Current/Reasonably Likely)
NARR Comments: The site is zoned Central Commercial which allows for high-density dwellings with ground-level commercial space. The Block 49 site is covered by hardscape materials such as sidewalks, driveways, and the

SOUTH WATERFRONT CENTRAL DISTRICT, BLOCK 49 (Continued) **S110280786**

6-story building.

NARR ID: 5754280
NARR Code: Site Location
Created By: RWELLS
Created Date: 11/05/2012
Updated By: RWELLS
Updated Date: 11/05/2012
Decode for NarcdID: Site Location
NARR Comments: The Block 49 site is a 1.03-acre property located at 650 SW Lowell Street in Portland, Oregon. The property is owned by REACH B49 Partners Limited Partnership and is comprised of Multnomah County Tax Lot 102. The site is undergoing redevelopment for low-income veteran s housing, with a six-story urban residential structure with below-grade parking having been constructed on-site. The site is bounded by SW Lowell Street and the Matisse Apartments to the north, SW Bond Avenue and a parking lot to the east, SW Bancroft Street and a private school and self-storage facility to the south, and a commercial development to the west.

NARR ID: 5754286
NARR Code: Remedial Action
Created By: RWELLS
Created Date: 11/05/2012
Updated By: RWELLS
Updated Date: 11/05/2012
Decode for NarcdID: Remedial Action
NARR Comments: In 2006, Hart Crowser Inc. (HCI) performed a Phase I Environmental Site Assessment of the Property. The Phase I investigation included analysis of site history, and a geophysical survey of the property subsurface. A single recognized environmental condition was identified in the Phase I report. Previous site investigations had identified approximately 450 to 500 cubic yards of petroleum contaminated soil at a depth of 5 to 15 feet in the southwest corner of the property. The impacted soil was assumed to be associated with two steam boilers that were used during the shipbuilding and repair operations in the early 1900s. As part of follow-up work associated with the Phase I, HCI collected soil samples of fill material near the groundwater interface at approximately 15 feet bgs. Concentrations of heavy oil were found up to 300 mg/kg; this concentration is below the most conservative RBC for dermal contact (1,100 mg/kg). HCI concluded that petroleum-impacted soil in the fill material does not pose an unacceptable risk to human health. In 2009, HCI prepared a Contaminated Media Management Plan (CMMP) to address proper handling of potentially contaminated soil and groundwater during site redevelopment activities. DEQ reviewed and approved the CMMP in August 2009. The CMMP noted that approximately 796 tons of the petroleum-impacted soil located on the southwest corner of the property had been excavated and disposed of at Waste Management s Hillsboro Landfill as part of site redevelopment activities. Confirmation samples collected from the sidewalls and floor of the excavation were all non-detect for total petroleum hydrocarbons (TPH). Test pits completed adjacent to the excavated area showed thin, discontinuous layers of petroleum- impacted soil from 10 to 16 feet bgs, with concentrations of TPH up to 526 mg/kg detected. Soil with elevated levels of TPH was analyzed for volatile organic compounds (VOCs), metals, and polychlorinated biphenyls (PCBs). No

SOUTH WATERFRONT CENTRAL DISTRICT, BLOCK 49 (Continued) **S110280786**

VOCs or PCBs were detected, and metals concentrations were at or near background levels. The CMMP outlined the protocols associated with the profiling, management, and proper disposal of soil at the site. Soil exhibiting evidence of contamination from field screening was analyzed for contamination using hydrocarbon identification (HCID). If hydrocarbons were detected during initial analytical work, additional analysis for TPH, metals, VOCs, polycyclic aromatic hydrocarbons (PAHs), and PCBs was performed. HCI reviewed groundwater sampling data from previous investigations to determine appropriate handling of shallow groundwater if it was encountered during site redevelopment dewatering. No TPH, VOCs or PAHs were detected, and metals concentrations were at or near background levels. Although groundwater did not appear to be impacted, the CMMP required that shallow groundwater, especially in the western portion of the property, be managed as contaminated unless sampling data showed otherwise. Site redevelopment activities began in 2011 in accordance with the CMMP described above. Approximately 25,000 yd3 of soil meeting unrestricted clean fill levels, as presented in DEQ s Draft Soil/Sediment Clean Fill Screening Table for Terrestrial/Upland Uses, December 2010, were excavated from the Block 49 site and placed at Block 23, located approximately + mile to the northeast of the site. Soil exhibiting evidence of petroleum contamination was observed in the northwest corner of the property. A total of 1,796 tons of petroleum-impacted soil were over- excavated from this area and disposed of at the Waste Management Subtitle D landfill in Hillsboro, Oregon. Confirmation samples collected from the limits of the excavated areas were analyzed for TPH, metals, and PAHs. All soil samples were non-detect for TPH. Metals analyses were either below the most conservative applicable DEQ RBCs (urban residential direct contact), or at or below background levels. PAH concentrations were below applicable RBCs. Petroleum-impacted soils from historic industrial operations have been removed and properly disposed of during site redevelopment activities. Confirmation samples from the site show residual levels of contaminants including petroleum hydrocarbons, metals, and PAHs to be below applicable RBCs. Groundwater at the site has not been impacted. DEQ concludes that current environmental conditions at the site do not pose a significant risk to human health or the environment, and therefore, the property meets the requirements of the Oregon Environmental Cleanup Laws. No further action is therefore required.

NARR ID: 5754282
NARR Code: Residual Risk Assessment
Created By: RWELLS
Created Date: 11/05/2012
Updated By: RWELLS
Updated Date: 11/05/2012
Decode for NarcdID: Residual Risk Assessment
NARR Comments: The Block 49 site is capped by a 6-story residential building, below-grade parking structure, sidewalks and driveways. All sample results associated with residual contamination at the site are below DEQ RBCs for urban residential, occupational, construction worker, and excavation worker exposure. Groundwater samples collected from the site did not indicate the presence of contamination and remaining levels of impacted soil are below leaching to groundwater RBCs.

NARR ID: 5754279

SOUTH WATERFRONT CENTRAL DISTRICT, BLOCK 49 (Continued) **S110280786**

NARR Code: Water Use (Current/Reasonably Likely)
Created By: RWELLS
Created Date: 11/05/2012
Updated By: RWELLS
Updated Date: 11/05/2012
Decode for NarcdID: Water Use (Current/Reasonably Likely)
NARR Comments: Shallow groundwater beneath the site generally occurs around 15 feet below the ground surface (bgs). Groundwater flow direction at the property is inferred to be towards the Willamette River to the east-northeast, the river being an area recharge boundary There is no use of shallow groundwater in the immediate site vicinity. There is some use of the deeper (Unconsolidated/Upper Troutdale) alluvial aquifer in the area for irrigation purposes. Due to the site s location within the Federal Emergency Management Agency-designated 100-year flood zone, the City of Portland requires that permanent basement structures extending below grade be dry-proofed and designed for uplift from hydrostatic pressure. The City of Portland provides drinking water to the site and immediate vicinity and will likely continue to do so in the future. Although the site is located approximately 550 feet from the Willamette River, surrounding land use is highly urbanized and does not support ecological habitat. The Block 49 site is covered by hardscape materials such as sidewalks, driveways, and the 6-story building.

NARR ID: 5749344
NARR Code: Site History
Created By: MGREENB
Created Date: 05/29/2007
Updated By: RWELLS
Updated Date: 11/05/2012
Decode for NarcdID: Site History
NARR Comments: Was originally a subset of ECSI # 4629 Historical use of the property included commercial and industrial activities associated with shipbuilding and repair from 1900-1930, a construction material and storage facility from 1940 to 1976, and a sawmill complex between 1942 and 1965. Historical photos indicate the buildings associated with historic site operations were demolished by 1991. From 1991 to 2011, the site was used as a parking lot.

NARR ID: 5753312
NARR Code: 1922
Created By: GWISTAR
Created Date: 06/30/2011
Updated By: RWELLS
Updated Date: 12/01/2014
Decode for NarcdID: Current Site Summary Statement
NARR Comments: The Block 49 site is a 1.03-acre property located at 650 SW Lowell Street in Portland, Oregon. Historic use of the site included various commercial and industrial activities including shipbuilding and a sawmill. Petroleum-impacted soils from historic operations were identified during site investigations and were removed from the property during site redevelopment in 2012. Confirmation samples from the site show residual levels of contaminants including petroleum hydrocarbons, metals, and PAHs to be below applicable RBCs. Groundwater at the site has not been impacted. In 2012, the site was redeveloped into a six-story urban residential structure with below-grade parking.

SOUTH WATERFRONT CENTRAL DISTRICT, BLOCK 49 (Continued) **S110280786**

Administrative Action:
Action ID: 9443
Region: Northwestern Region
Complete Date: 11/05/2012
Rank Value: Not reported
Cleanup Flag: False
Created Date: 11/05/2012
Decode for AgencyID: Department of Environmental Quality
Decode for RegionID: Northwest Region
Category: Remedial Action
Action Code Flag: False
Action: NO FURTHER STATE ACTION REQUIRED
Further Action: 0
Comments: Not reported

Action ID: 9424
Region: Not reported
Complete Date: 05/04/2006
Rank Value: Not reported
Cleanup Flag: False
Created Date: 05/29/2007
Decode for AgencyID: Department of Environmental Quality
Decode for RegionID: Not reported
Category: Administrative Action
Action Code Flag: False
Action: Site added to database
Further Action: Not reported
Comments: Not reported

Action ID: 9469
Region: Northwestern Region
Complete Date: 04/20/2010
Rank Value: Not reported
Cleanup Flag: False
Created Date: 05/29/2007
Decode for AgencyID: Department of Environmental Quality
Decode for RegionID: Northwest Region
Category: Remedial Action
Action Code Flag: False
Action: REMEDIAL ACTION
Further Action: 0
Comments: Not reported

Action ID: 9435
Region: Northwestern Region
Complete Date: 11/05/2012
Rank Value: Not reported
Cleanup Flag: False
Created Date: 05/29/2007
Decode for AgencyID: Department of Environmental Quality
Decode for RegionID: Northwest Region
Category: Remedial Action
Action Code Flag: False
Action: Independent Cleanup Program
Further Action: 0
Comments: Not reported

SOUTH WATERFRONT CENTRAL DISTRICT, BLOCK 49 (Continued) **S110280786**

VCS:

Name:	SOUTH WATERFRONT CENTRAL DISTRICT, BLOCK 49
Address:	650 SW LOWELL ST.
City,State,Zip:	PORTLAND, OR 97201
ECS Site ID:	4825
Facility Size:	2.86 acres
Action:	Independent Cleanup Program
Start Date:	05/23/2007
End Date:	11/05/2012
Program:	ICP
Latitude:	45.4935
Longitude:	-122.6714
Primary Action Flag:	False
Investigation Code:	NFA
IC EC:	Not reported
Region:	Not reported

Name:	SOUTH WATERFRONT CENTRAL DISTRICT, BLOCK 49
Address:	650 SW LOWELL ST.
City,State,Zip:	PORTLAND, OR 97201
ECS Site ID:	4825
Facility Size:	2.86 acres
Action:	REMEDIAL ACTION
Start Date:	05/04/2006
End Date:	04/20/2010
Program:	ICP
Latitude:	45.4935
Longitude:	-122.6714
Primary Action Flag:	False
Investigation Code:	NFA
IC EC:	Not reported
Region:	Not reported

Name:	SOUTH WATERFRONT CENTRAL DISTRICT, BLOCK 49
Address:	650 SW LOWELL ST.
City,State,Zip:	PORTLAND, OR 97201
ECS Site ID:	4825
Facility Size:	2.86 acres
Action:	NO FURTHER STATE ACTION REQUIRED
Start Date:	11/05/2012
End Date:	11/05/2012
Program:	ICP
Latitude:	45.4935
Longitude:	-122.6714
Primary Action Flag:	True
Investigation Code:	NFA
IC EC:	Not reported
Region:	Not reported

OR BROWNFIELDS:

Name:	SOUTH WATERFRONT CENTRAL DISTRICT, BLOCK 49
Address:	650 SW LOWELL ST.
City,State,Zip:	PORTLAND, OR 97201
Geolocation Id:	119615
Status:	NO FURTHER STATE ACTION REQUIRED
Brownfield:	Not reported

SOUTH WATERFRONT CENTRAL DISTRICT, BLOCK 49 (Continued) **S110280786**

Lat/Long: 45.4935 / -122.671

NPDES:

Name:	BLOCK 49
Address:	650 SW LOWELL
City,State,Zip:	PORTLAND, OR 97239
WQ File Nbr:	120764
Legal Name:	WALSH CONSTRUCTION COMPANY OREGON
Region:	NWR
Pri SIC:	1522
Latitude:	45.4935
Longitude:	-122.6714
Category:	STORMWATER
Permit Type:	GEN12C
Permit Active:	FALSE
Permit Description:	Storm Water: Construction activities - 1 acre or more
Expiration Date:	11/30/2015
EPA Number:	ORR10C907
UIC Facility:	FALSE
Admin Agent:	NW Region Office
Last Action Date:	03/18/2013
Permit Writer:	Stellmach, Nancy
Compliance Inspector:	Not reported
DMR Reviewer:	Not reported
Application Number:	967370
Class:	N/A
Start Date:	04/12/2011
Region Decode:	North West Region
Ownership:	PRIVATE
Permit Group:	NPDES General Permit - Industrial storm water discharges
EPA Class:	MINOR
Permit Number:	26628
Facility RID:	Not reported
Address 2:	Not reported
Program Name:	Not reported
Type Name:	Not reported
Facility Abbr. Name:	Not reported
Comments:	Not reported
Program Identifier:	Not reported
Permit RID:	Not reported
Ref Group Name:	Not reported
Permittee Name:	Not reported
Permit Status:	Not reported

EE561 **MODERA BUCKMAN** **OR ECSI** **S121351647**
North **909 SE 12TH AVE.** **OR VCP** **N/A**
1/2-1 **PORTLAND, OR 97214**
0.974 mi.
5142 ft. **Site 1 of 2 in cluster EE**

Relative:
Higher

Actual:
64 ft.

ECSI:

Name:	MODERA BUCKMAN
Address:	909 SE 12TH AVE.
City,State,Zip:	PORTLAND, OR 97214
State ID Number:	6222
Brown ID:	0
Study Area:	False

MODERA BUCKMAN (Continued) **S121351647**

Region ID:	Not reported
Legislatve ID:	0
Investigation:	No Further Action
FACA ID:	148545
Further Action:	0
Lat/Long (dms):	45 30 58.70 / -122 39 14.80
County Code:	26.00
Score Value:	Not reported
Cerclis ID:	Not reported
Township Coord.:	1.00
Township Zone:	S
Range Coord:	1.00
Range Zone:	E
Section Coord:	2
Qtr Section:	BA
Tax Lots:	3800, 3900
Size:	0.46 acres
NPL:	False
Orphan:	False
Updated By:	MFRISTE
Update Date:	04/19/2019
Created Date:	11/14/2017
Decode For RegionID:	Not reported
Decode For BrownID:	Not reported
Decode For Furtheract:	Not reported
Decode For Investstat:	No Further Action
Decode For Legislative:	Not reported

Narrative:

NARR ID:	5757157
NARR Code:	Remedial Action
Created By:	RHOOD
Created Date:	05/08/2018
Updated By:	RHOOD
Updated Date:	05/08/2018
Decode for NarcdID:	Remedial Action
NARR Comments:	Soil Removal. RP excavated 67.42 tons of soil and transported to Hillsboro. (RAH)

Administrative Action:

Action ID:	9424
Region:	Not reported
Complete Date:	11/14/2017
Rank Value:	Not reported
Cleanup Flag:	False
Created Date:	11/14/2017
Decode for AgencyID:	Department of Environmental Quality
Decode for RegionID:	Not reported
Category:	Administrative Action
Action Code Flag:	False
Action:	Site added to database
Further Action:	Not reported
Comments:	Not reported

Action ID:	9519
Region:	Northwestern Region
Complete Date:	03/30/2018
Rank Value:	Not reported

MODERA BUCKMAN (Continued) **S121351647**

Cleanup Flag: False
Created Date: 11/14/2017
Decode for AgencyID: Department of Environmental Quality
Decode for RegionID: Northwest Region
Category: Remedial Action
Action Code Flag: False
Action: VCS Waiting List
Further Action: 0
Comments: Not reported

Action ID: 9456
Region: Northwestern Region
Complete Date: 05/08/2018
Rank Value: Not reported
Cleanup Flag: False
Created Date: 03/30/2018
Decode for AgencyID: Department of Environmental Quality
Decode for RegionID: Northwest Region
Category: Remedial Action
Action Code Flag: False
Action: BASIC PRELIMINARY ASSESSEMENT
Further Action: 0
Comments: Not reported

Action ID: 9491
Region: Northwestern Region
Complete Date: 04/17/2018
Rank Value: Not reported
Cleanup Flag: False
Created Date: 04/17/2018
Decode for AgencyID: Department of Environmental Quality
Decode for RegionID: Northwest Region
Category: Remedial Action
Action Code Flag: False
Action: REMOVAL
Further Action: 0
Comments: Not reported

Action ID: 9443
Region: Northwestern Region
Complete Date: 05/08/2018
Rank Value: Not reported
Cleanup Flag: False
Created Date: 05/08/2018
Decode for AgencyID: Department of Environmental Quality
Decode for RegionID: Northwest Region
Category: Remedial Action
Action Code Flag: False
Action: NO FURTHER STATE ACTION REQUIRED
Further Action: 0
Comments: Not reported

VCS:
Name: MODERA BUCKMAN
Address: 909 SE 12TH AVE.
City,State,Zip: PORTLAND, OR 97214
ECS Site ID: 6222

MODERA BUCKMAN (Continued) **S121351647**

Facility Size:	0.46 acres
Action:	VCS Waiting List
Start Date:	11/10/2017
End Date:	03/30/2018
Program:	VCS
Latitude:	45.5163
Longitude:	-122.6541
Primary Action Flag:	False
Investigation Code:	NFA
IC EC:	Not reported
Region:	Not reported

Name:	MODERA BUCKMAN
Address:	909 SE 12TH AVE.
City,State,Zip:	PORTLAND, OR 97214
ECS Site ID:	6222
Facility Size:	0.46 acres
Action:	NO FURTHER STATE ACTION REQUIRED
Start Date:	05/08/2018
End Date:	05/08/2018
Program:	VCP
Latitude:	45.5163
Longitude:	-122.6541
Primary Action Flag:	True
Investigation Code:	NFA
IC EC:	Not reported
Region:	Not reported

EE562 **GARDNER AND RANCHERS PROPERTY** **OR ECSI** **S106236720**
North **1004 SE BELMONT ST.** **OR VCP** **N/A**
1/2-1 **PORTLAND, OR 97214**
0.980 mi.
5173 ft. **Site 2 of 2 in cluster EE**

Relative:
Higher

Actual:
60 ft.

ECSI:

Name:	GARDNER AND RANCHERS PROPERTY
Address:	1004 SE BELMONT ST.
City,State,Zip:	PORTLAND, OR 97214
State ID Number:	4073
Brown ID:	0
Study Area:	False
Region ID:	Not reported
Legislatve ID:	0
Investigation:	No Further Action
FACA ID:	82330
Further Action:	0
Lat/Long (dms):	45 30 57.60 / -122 39 18.00
County Code:	26.00
Score Value:	Not reported
Cerclis ID:	Not reported
Township Coord.:	1.00
Township Zone:	S
Range Coord:	1.00
Range Zone:	E
Section Coord:	2
Qtr Section:	BD
Tax Lots:	2500
Size:	1.06 acres

GARDNER AND RANCHERS PROPERTY (Continued) **S106236720**

NPL: False
Orphan: False
Updated By: KDAUGHE
Update Date: 10/04/2023
Created Date: 03/01/2004
Decode For RegionID: Not reported
Decode For BrownID: Not reported
Decode For Furtheract: Not reported
Decode For Investstat: No Further Action
Decode For Legislative: Not reported
Alias Name: Belmont Superblock
Alias Name: Oregon Crankshaft Service
Alias Name: Risberg Truck Service
Alias Name: Market Garage
Alias Name: LOCA Development

Hazardous Release:
Substance ID.: 121011
Haz Release ID: 388227
Qty Released: Not reported
Date Released: Not reported
Update Date: 01/08/2015
Update By: SMILLER
Substance Code: 127-18-4
Substance Name: TETRACHLOROETHYLENE
Substance Abbrev.: Not reported
Substance Category ID: 8519
Substance Category: Volatiles
Category Level: Not reported
Created By: Not reported
Created Date: 12/17/2002
Substance Category ID: 8551
Substance Category: Solvents of interest to Milwaukie Area GW study
Category Level: Not reported
Created By: Not reported
Created Date: 12/17/2002
Substance Category ID: 8519
Substance Category: Volatiles
Category Level: Not reported
Created By: Not reported
Created Date: 12/17/2002
Substance Category ID: 8551
Substance Category: Solvents of interest to Milwaukie Area GW study
Category Level: Not reported
Created By: Not reported
Created Date: 12/17/2002
Substance Alias ID: 316912
Sub Alias Name: ETHENE,TETRACHLORO-
Substance Alias ID: 316913
Sub Alias Name: ETHYLENE TETRACHLORIDE
Substance Alias ID: 316914
Sub Alias Name: PERCHLOROETHYLENE
Substance Alias ID: 316915
Sub Alias Name: PERCLENE
Substance Alias ID: 316916
Sub Alias Name: TETRACHLOROETHENE
Substance Alias ID: 316917
Sub Alias Name: TETRACHLOROETHENE,1,1,2,2-

GARDNER AND RANCHERS PROPERTY (Continued) **S106236720**

Substance Alias ID: 316918
Sub Alias Name: TETRACHLOROETHYLENE,1,1,2,2-
Sampling Result ID: 350733
Feature Id: 0
Hazard Release Id: 388227
Medium: 698
Substance Abbrev.: 0
Unit Code: Not reported
Observation: False
Owner Operator: False
Lab Data: True
Sample Depth: Not reported
Start Date: 03/31/2013
End Date: Not reported
Min Concentration: Not reported
Max Concentration: Not reported
Sample Comment: up to 1.39 ug/L
Last Update By: SMILLER
Update Date: 01/08/2015
Decode for MediumID: Groundwater

Narrative:
NARR ID: 5755278
NARR Code: Site Contacts
Created By: SMILLER
Created Date: 09/04/2014
Updated By: SMILLER
Updated Date: 09/04/2014
Decode for NarcdID: Site Contacts
NARR Comments: Consultant: Gil Cobb, RPG Point Source Solutions 10445 SW Canyon Road, Suite 115 Beaverton Oregon 97005 phone: 503.916.9254 fax: 503.224.0449 Developer/owner: Noel Johnson Vice President 500 East Broadway, Suite 110 Vancouver, WA 98660 T: 360.567.0626 C: 503.290.4095 www.killianpacific.com

NARR ID: 5744638
NARR Code: Contamination
Created By: JWAGGY
Created Date: 03/01/2004
Updated By: JWAGGY
Updated Date: 03/01/2004
Decode for NarcdID: Contamination
NARR Comments: (1/28/04 RR/UST) Five gasoline and/or diesel underground storage tanks (USTs) decommissioned by removal in May 2002. Soil and groundwater contamination detected. Numerous site assessment borings and three groundwater monitoring wells installed. Four quarters of groundwater monitoring completed. Low concentrations of tetrachloroethylene detected along with petroleum constituents.

NARR ID: 5744639
NARR Code: Data Sources
Created By: JWAGGY
Created Date: 03/01/2004
Updated By: SMILLER
Updated Date: 06/27/2016
Decode for NarcdID: Data Sources
NARR Comments: UST Cleanup File #26-02-0032 2/19/16 Final Report/Closure Request. Prepared by Point Source Solutions.

GARDNER AND RANCHERS PROPERTY (Continued) **S106236720**

NARR ID: 5744636
NARR Code: Manner of Release
Created By: JWAGGY
Created Date: 03/01/2004
Updated By: JWAGGY
Updated Date: 03/01/2004
Decode for NarcdID: Manner of Release
NARR Comments: Historic.

NARR ID: 5744637
NARR Code: Remedial Action
Created By: JWAGGY
Created Date: 03/01/2004
Updated By: SMILLER
Updated Date: 06/27/2016
Decode for NarcdID: Remedial Action
NARR Comments: (1/28/04 RR/UST) Presene of tetrachloroethylene at levels up to 5.0 ppb detected in groundwater during petroleum release investigation. [6/17/2013 SAM/VCP] In 2005, DEQ UST program granted a no further action only for the USTs as long as commercial or industrial use occurs on site and groundwater is not used, but contamination remains. The current work will evaluate the site for potential future residential/mixed use. [6/27/16 SAM/VCP] Construction of a subsurface parking garage removed the remaining contaminated soil above applicable risk based concentrations. Five discrete soil floor samples were collected at approximately 14 ft bgs in the SE corner near the former UST area to characterize site soils for TPH before excavating below the water table. Diesel and gasoline were detected but below applicable RBCs. Four borings were advanced along SE 11th Ave and three borings advanced along SE Taylor St to determine if TPH extended outside the side walls of the excavation. Three soil samples were collected from each boring at 2ft, 5ft and approximately 12-16 ft bgs. TPH was detected at SETAY75 at 2ft bgs, but below applicable RBCs, except for Construction/Excavation RBC for Soil Vapor which slightly exceeded (552mg/kg vs 500mg/kg). The 20 other sample locations met applicable RBCs. Excavated soil was evaluated using Solid Waste Beneficial Reuse criteria. Approximately 500 tons of petroleum impacted soil in the SE corner was removed and disposed at Hillsboro Landfill. No soil samples were collected at the terminus of the excavation, or approximately 32 ft bgs. Soil conditions at 14ft bgs met applicable RBCs; as expected, all contamination was observed in the upper layers of the site. Since the excavation extends to native material with no visual contamination observed at this horizon, confirmation samples were not collected at the terminus of the excavation. A Batch Discharge Authorization Letter dated December 10, 2014 from the City of Portland authorized(with stipulations) discharge of up to 360,000 gallons per day of treated construction dewatering fluid (including groundwater) into the city sanitary/combined sewer system at manhole ABR096 at SE Yamhill and SE 10th Ave. Water treatment prior to discharge included turbidity and pH controls. Low concentrations of tetrachloroethylene found in groundwater are likely from an off-site source and may be regional contamination. See Staff report for more details.

NARR ID: 5744635
NARR Code: Site History
Created By: JWAGGY

GARDNER AND RANCHERS PROPERTY (Continued) **S106236720**

Created Date: 03/01/2004
Updated By: SMILLER
Updated Date: 06/27/2016
Decode for NarcdID: Site History
NARR Comments: Most recently produce wholesalers; prior to that various automotive service businesses such as market Garage in 1940, Risberg Truck Service in 1950 and Oregon Crankshaft Service in 1980. Buildings on-site from 1929 - 2000.

NARR ID: 5756323
NARR Code: 1922
Created By: GWISTAR
Created Date: 07/22/2016
Updated By: GWISTAR
Updated Date: 07/22/2016
Decode for NarcdID: Current Site Summary Statement
NARR Comments: [July 2016] DEQ has determined that the site is protective of public health and the environment and requires no further action - unless new or previously undisclosed information becomes available, or there are changes in site development or land and water uses, or more contamination is discovered.

Administrative Action:
Action ID: 9519
Region: Northwestern Region
Complete Date: 05/09/2013
Rank Value: Not reported
Cleanup Flag: False
Created Date: 04/15/2013
Decode for AgencyID: Department of Environmental Quality
Decode for RegionID: Northwest Region
Category: Remedial Action
Action Code Flag: False
Action: VCS Waiting List
Further Action: 0
Comments: Not reported

Action ID: 9425
Region: Northwestern Region
Complete Date: 02/05/2015
Rank Value: Not reported
Cleanup Flag: False
Created Date: 05/09/2013
Decode for AgencyID: Department of Environmental Quality
Decode for RegionID: Northwest Region
Category: Remedial Action
Action Code Flag: False
Action: SITE EVALUATION
Further Action: 0
Comments: Not reported

Action ID: 9443
Region: Northwestern Region
Complete Date: 07/06/2016
Rank Value: Not reported
Cleanup Flag: False
Created Date: 07/07/2016
Decode for AgencyID: Department of Environmental Quality

GARDNER AND RANCHERS PROPERTY (Continued) **S106236720**

Decode for RegionID: Northwest Region
Category: Remedial Action
Action Code Flag: False
Action: NO FURTHER STATE ACTION REQUIRED
Further Action: 0
Comments: Not reported

Action ID: 9469
Region: Northwestern Region
Complete Date: 04/27/2016
Rank Value: Not reported
Cleanup Flag: False
Created Date: 03/24/2016
Decode for AgencyID: Department of Environmental Quality
Decode for RegionID: Northwest Region
Category: Remedial Action
Action Code Flag: False
Action: REMEDIAL ACTION
Further Action: 0
Comments: Not reported

Action ID: 9424
Region: Not reported
Complete Date: 03/01/2004
Rank Value: Not reported
Cleanup Flag: False
Created Date: 03/01/2004
Decode for AgencyID: Department of Environmental Quality
Decode for RegionID: Not reported
Category: Administrative Action
Action Code Flag: False
Action: Site added to database
Further Action: Not reported
Comments: Not reported

Action ID: 9508
Region: Northwestern Region
Complete Date: 03/01/2004
Rank Value: Not reported
Cleanup Flag: False
Created Date: 03/01/2004
Decode for AgencyID: Department of Environmental Quality
Decode for RegionID: Northwest Region
Category: Remedial Action
Action Code Flag: False
Action: Site Screening recommended (EV)
Further Action: 0
Comments: Not reported

Action ID: 9476
Region: Northwestern Region
Complete Date: 01/28/2004
Rank Value: Not reported
Cleanup Flag: False
Created Date: 03/01/2004
Decode for AgencyID: Department of Environmental Quality
Decode for RegionID: Northwest Region

GARDNER AND RANCHERS PROPERTY (Continued) **S106236720**

Category: Remedial Action
Action Code Flag: False
Action: Refer to Program
Further Action: 0
Comments: Not reported

Operations:

Operation Id: 134880
Operation Status: Inactive
Common Name: Market Garage
Yrs of Operation: 1940's
Comments: Not reported
Updated Date: 03/01/2004
Updated By: JWAGGY
Decode for OpstatID: Inactive

Operation Id: 134881
Operation Status: Unknown
Common Name: Gardner and Ranchers Property
Yrs of Operation: unknown
Comments: Most recent operation - produce wholesalers; prior use was various automotive service businesses.
Updated Date: 03/01/2004
Updated By: JWAGGY
Decode for OpstatID: Unknown

Operation Id: 134882
Operation Status: Unknown
Common Name: Risberg Truck Service
Yrs of Operation: 1950's
Comments: Not reported
Updated Date: 03/01/2004
Updated By: JWAGGY
Decode for OpstatID: Unknown

Operation Id: 134883
Operation Status: Inactive
Common Name: Oregon Crankshaft Service
Yrs of Operation: 1980's
Comments: Not reported
Updated Date: 03/01/2004
Updated By: JWAGGY
Decode for OpstatID: Inactive

VCS:

Name: GARDNER AND RANCHERS PROPERTY
Address: 1004 SE BELMONT ST.
City,State,Zip: PORTLAND, OR 97214
ECS Site ID: 4073
Facility Size: 1.06 acres
Action: SITE EVALUATION
Start Date: 05/09/2013
End Date: 02/05/2015
Program: VCP
Latitude: 45.516
Longitude: -122.655
Primary Action Flag: False

GARDNER AND RANCHERS PROPERTY (Continued) **S106236720**

Investigation Code:	NFA
IC EC:	Not reported
Region:	Not reported
Name:	GARDNER AND RANCHERS PROPERTY
Address:	1004 SE BELMONT ST.
City,State,Zip:	PORTLAND, OR 97214
ECS Site ID:	4073
Facility Size:	1.06 acres
Action:	REMEDIAL ACTION
Start Date:	02/05/2015
End Date:	04/27/2016
Program:	VCP
Latitude:	45.516
Longitude:	-122.655
Primary Action Flag:	False
Investigation Code:	NFA
IC EC:	Not reported
Region:	Not reported
Name:	GARDNER AND RANCHERS PROPERTY
Address:	1004 SE BELMONT ST.
City,State,Zip:	PORTLAND, OR 97214
ECS Site ID:	4073
Facility Size:	1.06 acres
Action:	VCS Waiting List
Start Date:	04/12/2013
End Date:	05/09/2013
Program:	VCS
Latitude:	45.516
Longitude:	-122.655
Primary Action Flag:	False
Investigation Code:	NFA
IC EC:	Not reported
Region:	Not reported
Name:	GARDNER AND RANCHERS PROPERTY
Address:	1004 SE BELMONT ST.
City,State,Zip:	PORTLAND, OR 97214
ECS Site ID:	4073
Facility Size:	1.06 acres
Action:	NO FURTHER STATE ACTION REQUIRED
Start Date:	07/06/2016
End Date:	07/06/2016
Program:	VCP
Latitude:	45.516
Longitude:	-122.655
Primary Action Flag:	True
Investigation Code:	NFA
IC EC:	Not reported
Region:	Not reported

563
NNW
1/2-1
0.983 mi.
5188 ft.

VERIZON WIRELESS - BUCKMAN HD (ID:39074)
1006 SE GRAND AVE
PORTLAND, OR 97214

OR ECSI **S111257051**
OR VCP **N/A**
OR HSIS

Relative:
Higher

Actual:
54 ft.

ECSI:

Name:	ARCOA BUILDING
Address:	1006 SE GRAND AVE.
City,State,Zip:	PORTLAND, OR 97214
State ID Number:	6199
Brown ID:	0
Study Area:	False
Region ID:	Not reported
Legislatve ID:	831
Investigation:	Suspect
FACA ID:	145727
Further Action:	0
Lat/Long (dms):	45 30 55.00 / -122 39 37.00
County Code:	26.00
Score Value:	Not reported
Cerclis ID:	Not reported
Township Coord.:	1.00
Township Zone:	S
Range Coord:	1.00
Range Zone:	E
Section Coord:	2
Qtr Section:	BC
Tax Lots:	1300
Size:	0.44 acres
NPL:	False
Orphan:	False
Updated By:	KDANA
Update Date:	03/20/2024
Created Date:	05/24/2017
Decode For RegionID:	Not reported
Decode For BrownID:	Not reported
Decode For Furtheract:	Not reported
Decode For Investstat:	Suspect
Decode For Legislative:	Owner, operator or other party under agreement, order or consent decree under ORS 465.200 or 465.420

Alias Name: Caldwell Property
Alias Name: Grand Avenue 7-Eleven
Alias Name: Japanese Auto Repair
Alias Name: Allyn's Cleaning & Dyeing

Hazardous Release:

Substance ID.:	122085
Haz Release ID:	388405
Qty Released:	unknown
Date Released:	unknown
Update Date:	02/07/2018
Update By:	KDANA
Substance Code:	8052-41-3
Substance Name:	STODDARD SOLVENTS
Substance Abbrev.:	Not reported
Comment ID:	306094
Release Code:	Media Contamination Footnote
Release Comments:	Other Medium = Soil Gas
Decode for Relcomcd:	Media Contamination Footnote

VERIZON WIRELESS - BUCKMAN HD (ID:39074) (Continued) **S111257051**

Comment ID:	305853
Release Code:	General Comments
Release Comments:	Stoddard Solvent Range Organics by Method NWTPH-Gx
Decode for Relcomcd:	General Comments
Comment ID:	305854
Release Code:	Release Containment
Release Comments:	Highest soil concentration in MW-5, highest groundwater concentration in SB-2B, and highest soil gas concentration in SV1. Indoor air sample from Arcoa Building.
Decode for Relcomcd:	Release Containment
Sampling Result ID:	350988
Feature Id:	0
Hazard Release Id:	388405
Medium:	703
Substance Abbrev.:	0
Unit Code:	7
Observation:	False
Owner Operator:	False
Lab Data:	True
Sample Depth:	9 ft bgs
Start Date:	08/29/2019
End Date:	08/29/2019
Min Concentration:	Not reported
Max Concentration:	23100.00
Sample Comment:	up to 23,100 ppm
Last Update By:	KDANA
Update Date:	04/20/2021
Decode for MediumID:	Soil
Sampling Result ID:	351207
Feature Id:	0
Hazard Release Id:	388405
Medium:	698
Substance Abbrev.:	0
Unit Code:	8
Observation:	False
Owner Operator:	False
Lab Data:	True
Sample Depth:	28.5 ft bgs
Start Date:	12/05/2012
End Date:	12/05/2012
Min Concentration:	Not reported
Max Concentration:	2200.00
Sample Comment:	up to 2,200 ppb
Last Update By:	KDANA
Update Date:	04/09/2021
Decode for MediumID:	Groundwater
Sampling Result ID:	351218
Feature Id:	0
Hazard Release Id:	388405
Medium:	700
Substance Abbrev.:	0
Unit Code:	95
Observation:	False
Owner Operator:	False
Lab Data:	True
Sample Depth:	5 ft bgs
Start Date:	12/17/2019

VERIZON WIRELESS - BUCKMAN HD (ID:39074) (Continued) **S111257051**

End Date: 12/17/2019
Min Concentration: Not reported
Max Concentration: 1500000.00
Sample Comment: up to 1,500,000 ug/m3
Last Update By: KDANA
Update Date: 04/26/2021
Decode for MediumID: Other
Sampling Result ID: 351221
Feature Id: 0
Hazard Release Id: 388405
Medium: 697
Substance Abbrev.: 0
Unit Code: 95
Observation: False
Owner Operator: False
Lab Data: True
Sample Depth: Not reported
Start Date: 12/18/2020
End Date: 12/18/2020
Min Concentration: Not reported
Max Concentration: 120.00
Sample Comment: up to 120 ug/m3
Last Update By: KDANA
Update Date: 04/27/2021
Decode for MediumID: Air

Substance ID.: 121608
Haz Release ID: 388406
Qty Released: unknown
Date Released: unknown
Update Date: 02/07/2018
Update By: KDANA
Substance Code: 71-43-2
Substance Name: BENZENE
Substance Abbrev.: Not reported
Substance Category ID: 8502
Substance Category: Volatiles
Category Level: Not reported
Created By: Not reported
Created Date: 12/17/2002
Substance Category ID: 8502
Substance Category: Volatiles
Category Level: Not reported
Created By: Not reported
Created Date: 12/17/2002
Substance Alias ID: 319178
Sub Alias Name: BENZOL
Substance Alias ID: 319179
Sub Alias Name: COAL NAPTHA
Substance Alias ID: 319180
Sub Alias Name: CYCLOHEXATRIENE
Substance Alias ID: 319181
Sub Alias Name: PHENE
Substance Alias ID: 319182
Sub Alias Name: PYROBENZOL
Comment ID: 306087
Release Code: General Comments

VERIZON WIRELESS - BUCKMAN HD (ID:39074) (Continued) **S111257051**

Release Comments:	Other Medium = Soil Gas
Decode for Relcomcd:	General Comments
Comment ID:	305856
Release Code:	Release Containment
Release Comments:	Highest soil and groundwater concentrations detected in boring SB-2/SB-2B. Highest soil vapor sample in boring SV1.
Decode for Relcomcd:	Release Containment
Sampling Result ID:	350989
Feature Id:	0
Hazard Release Id:	388406
Medium:	703
Substance Abbrev.:	0
Unit Code:	7
Observation:	False
Owner Operator:	False
Lab Data:	True
Sample Depth:	8 ft bgs
Start Date:	12/05/2012
End Date:	12/05/2012
Min Concentration:	Not reported
Max Concentration:	93.00
Sample Comment:	up to 93 ppm
Last Update By:	KDANA
Update Date:	04/08/2021
Decode for MediumID:	Soil
Sampling Result ID:	351204
Feature Id:	0
Hazard Release Id:	388406
Medium:	698
Substance Abbrev.:	0
Unit Code:	8
Observation:	False
Owner Operator:	False
Lab Data:	True
Sample Depth:	28.5 ppb
Start Date:	12/05/2012
End Date:	12/05/2012
Min Concentration:	Not reported
Max Concentration:	3.40
Sample Comment:	up to 3.4 ppb
Last Update By:	KDANA
Update Date:	04/09/2021
Decode for MediumID:	Groundwater
Sampling Result ID:	351205
Feature Id:	0
Hazard Release Id:	388406
Medium:	700
Substance Abbrev.:	0
Unit Code:	95
Observation:	False
Owner Operator:	False
Lab Data:	True
Sample Depth:	5 ft bgs
Start Date:	12/17/2019
End Date:	12/17/2019
Min Concentration:	Not reported
Max Concentration:	240.00

VERIZON WIRELESS - BUCKMAN HD (ID:39074) (Continued) **S111257051**

Sample Comment: up to 240 ug/m3
Last Update By: KDANA
Update Date: 04/26/2021
Decode for MediumID: Other

Substance ID.: 120781
Haz Release ID: 388407
Qty Released: unknown
Date Released: unknown
Update Date: 02/07/2018
Update By: KDANA
Substance Code: 100-41-4
Substance Name: ETHYLBENZENE
Substance Abbrev.: Not reported
Substance Category ID: 8515
Substance Category: Volatiles
Category Level: Not reported
Created By: Not reported
Created Date: 12/17/2002
Substance Category ID: 8515
Substance Category: Volatiles
Category Level: Not reported
Created By: Not reported
Created Date: 12/17/2002
Substance Alias ID: 316146
Sub Alias Name: ETHYLBENZOL
Substance Alias ID: 316147
Sub Alias Name: PHENYLETHANE
Comment ID: 306089
Release Code: General Comments
Release Comments: Other Medium = Soil Gas
Decode for Relcomcd: General Comments
Comment ID: 305857
Release Code: Release Containment
Release Comments: Highest soil concentration detected in boring SB-2. Highest soil gas concentration in boring SV1.
Decode for Relcomcd: Release Containment
Sampling Result ID: 350990
Feature Id: 0
Hazard Release Id: 388407
Medium: 703
Substance Abbrev.: 0
Unit Code: 7
Observation: False
Owner Operator: False
Lab Data: True
Sample Depth: 8 ft bgs
Start Date: 12/05/2012
End Date: 12/05/2012
Min Concentration: Not reported
Max Concentration: 18.00
Sample Comment: up to 18 ppm
Last Update By: KDANA
Update Date: 04/09/2021
Decode for MediumID: Soil
Sampling Result ID: 351206
Feature Id: 0

VERIZON WIRELESS - BUCKMAN HD (ID:39074) (Continued) **S111257051**

Hazard Release Id: 388407
Medium: 700
Substance Abbrev.: 0
Unit Code: 95
Observation: False
Owner Operator: False
Lab Data: True
Sample Depth: 5 ft bgs
Start Date: 12/17/2019
End Date: 12/17/2019
Min Concentration: Not reported
Max Concentration: 610.00
Sample Comment: up to 610 ug/m3
Last Update By: KDANA
Update Date: 04/26/2021
Decode for MediumID: Other

Substance ID.: 121868
Haz Release ID: 388408
Qty Released: unknown
Date Released: unknown
Update Date: 02/07/2018
Update By: KDANA
Substance Code: 91-20-3
Substance Name: NAPHTHALENE
Substance Abbrev.: Not reported
Substance Category ID: 8494
Substance Category: Semi-volatiles
Category Level: Not reported
Created By: Not reported
Created Date: 12/17/2002
Substance Category ID: 8494
Substance Category: Semi-volatiles
Category Level: Not reported
Created By: Not reported
Created Date: 12/17/2002
Substance Alias ID: 317793
Sub Alias Name: MOTH BALLS
Substance Alias ID: 317794
Sub Alias Name: NAPHTHENE
Substance Alias ID: 317795
Sub Alias Name: TAR CAMPHOR
Comment ID: 305859
Release Code: General Comments
Release Comments: Other Medium = Sub-slab vapors
Decode for Relcomcd: General Comments
Comment ID: 305860
Release Code: Release Containment
Release Comments: Highest soil concentration detected in boring SB24. Vapor sample beneath 7-Eleven building.
Decode for Relcomcd: Release Containment
Sampling Result ID: 350992
Feature Id: 0
Hazard Release Id: 388408
Medium: 703
Substance Abbrev.: 0
Unit Code: 7

VERIZON WIRELESS - BUCKMAN HD (ID:39074) (Continued) **S111257051**

Observation: False
Owner Operator: False
Lab Data: True
Sample Depth: 4.5 ft bgs
Start Date: 03/22/2017
End Date: 03/22/2017
Min Concentration: Not reported
Max Concentration: 37.40
Sample Comment: up to 37.4 ppm
Last Update By: KDANA
Update Date: 02/07/2018
Decode for MediumID: Soil
Sampling Result ID: 350993
Feature Id: 0
Hazard Release Id: 388408
Medium: 700
Substance Abbrev.: 0
Unit Code: 95
Observation: False
Owner Operator: False
Lab Data: True
Sample Depth: Not reported
Start Date: 03/14/2017
End Date: 03/14/2017
Min Concentration: Not reported
Max Concentration: 2.60
Sample Comment: up to 2.6 ug/m3
Last Update By: KDANA
Update Date: 02/07/2018
Decode for MediumID: Other

Substance ID.: 121795
Haz Release ID: 388409
Qty Released: unknown
Date Released: unknown
Update Date: 02/07/2018
Update By: KDANA
Substance Code: 80-43-3
Substance Name: ISOPROPYLBENZENE,P-
Substance Abbrev.: Not reported
Comment ID: 306093
Release Code: General Comments
Release Comments: Other Medium = Soil Gas
Decode for Relcomcd: General Comments
Comment ID: 305862
Release Code: Release Containment
Release Comments: Highest soil concentration in SB24, highest groundwater concentration in MW-4, and highest soil gas concentration in SV1.
Decode for Relcomcd: Release Containment
Sampling Result ID: 350995
Feature Id: 0
Hazard Release Id: 388409
Medium: 703
Substance Abbrev.: 0
Unit Code: 7
Observation: False
Owner Operator: False

VERIZON WIRELESS - BUCKMAN HD (ID:39074) (Continued) **S111257051**

Lab Data: True
Sample Depth: 4.5 ft bgs
Start Date: 03/22/2017
End Date: 03/22/2017
Min Concentration: Not reported
Max Concentration: 26.10
Sample Comment: up to 26.1 ppm
Last Update By: KDANA
Update Date: 02/07/2018
Decode for MediumID: Soil
Sampling Result ID: 351216
Feature Id: 0
Hazard Release Id: 388409
Medium: 700
Substance Abbrev.: 0
Unit Code: 95
Observation: False
Owner Operator: False
Lab Data: True
Sample Depth: 5 ft bgs
Start Date: 12/17/2019
End Date: 12/17/2019
Min Concentration: Not reported
Max Concentration: 1100.00
Sample Comment: up to 1,100 ug/m3
Last Update By: KDANA
Update Date: 04/26/2021
Decode for MediumID: Other
Sampling Result ID: 351217
Feature Id: 0
Hazard Release Id: 388409
Medium: 698
Substance Abbrev.: 0
Unit Code: 8
Observation: False
Owner Operator: False
Lab Data: True
Sample Depth: 30 ft bgs
Start Date: 02/04/2020
End Date: 02/04/2020
Min Concentration: Not reported
Max Concentration: 7.07
Sample Comment: up to 7.07 ppb
Last Update By: KDANA
Update Date: 04/27/2021
Decode for MediumID: Groundwater

Substance ID.: 121912
Haz Release ID: 388410
Qty Released: unknown
Date Released: unknown
Update Date: 02/07/2018
Update By: KDANA
Substance Code: 95-63-6
Substance Name: TRIMETHYLBENZENE,1,2,4-
Substance Abbrev.: Not reported
Substance Alias ID: 317959

VERIZON WIRELESS - BUCKMAN HD (ID:39074) (Continued) **S111257051**

Sub Alias Name:	BENZENE,1,2,5-TRIMETHYL-
Substance Alias ID:	317960
Sub Alias Name:	CUMENE,psi-
Substance Alias ID:	317961
Sub Alias Name:	PSEUDOCUMENE
Substance Alias ID:	317962
Sub Alias Name:	PSEUDOCUMOL
Substance Alias ID:	317963
Sub Alias Name:	TRIMETHYLBENZENE,asym-
Comment ID:	306090
Release Code:	General Comments
Release Comments:	Other Medium = Soil Gas
Decode for Relcomcd:	General Comments
Comment ID:	305864
Release Code:	Release Containment
Release Comments:	Highest soil concentrations in SB24 and MW-5, highest groundwater in SB-2B, and highest soil gas in SV1.
Decode for Relcomcd:	Release Containment
Sampling Result ID:	350997
Feature Id:	0
Hazard Release Id:	388410
Medium:	703
Substance Abbrev.:	0
Unit Code:	7
Observation:	False
Owner Operator:	False
Lab Data:	True
Sample Depth:	4.5 ft bgs
Start Date:	03/22/2017
End Date:	03/22/2017
Min Concentration:	Not reported
Max Concentration:	325.00
Sample Comment:	up to 325 ppm
Last Update By:	KDANA
Update Date:	02/07/2018
Decode for MediumID:	Soil
Sampling Result ID:	351209
Feature Id:	0
Hazard Release Id:	388410
Medium:	698
Substance Abbrev.:	0
Unit Code:	8
Observation:	False
Owner Operator:	False
Lab Data:	True
Sample Depth:	28.5 ft bgs
Start Date:	12/05/2012
End Date:	12/05/2012
Min Concentration:	Not reported
Max Concentration:	140.00
Sample Comment:	up to 140 ppb
Last Update By:	KDANA
Update Date:	04/09/2021
Decode for MediumID:	Groundwater
Sampling Result ID:	351210
Feature Id:	0
Hazard Release Id:	388410

VERIZON WIRELESS - BUCKMAN HD (ID:39074) (Continued) **S111257051**

Medium: 700
Substance Abbrev.: 0
Unit Code: 95
Observation: False
Owner Operator: False
Lab Data: True
Sample Depth: 5 ft bgs
Start Date: 12/17/2019
End Date: 12/17/2019
Min Concentration: Not reported
Max Concentration: 7800.00
Sample Comment: up to 7,800 ug/m3
Last Update By: KDANA
Update Date: 04/26/2021
Decode for MediumID: Other
Sampling Result ID: 351215
Feature Id: 0
Hazard Release Id: 388410
Medium: 703
Substance Abbrev.: 0
Unit Code: 7
Observation: False
Owner Operator: False
Lab Data: True
Sample Depth: 9 ft bgs
Start Date: 08/29/2019
End Date: 08/29/2019
Min Concentration: Not reported
Max Concentration: 479.00
Sample Comment: up to 479 ppm
Last Update By: KDANA
Update Date: 04/20/2021
Decode for MediumID: Soil

Substance ID.: 120878
Haz Release ID: 388411
Qty Released: unknown
Date Released: unknown
Update Date: 02/07/2018
Update By: KDANA
Substance Code: 108-67-8
Substance Name: TRIMETHYLBENZENE,1,3,5-
Substance Abbrev.: Not reported
Substance Alias ID: 316454
Sub Alias Name: BENZENE,1,3,5-TRIMETHYL-
Substance Alias ID: 316455
Sub Alias Name: MESITYLENE
Substance Alias ID: 316456
Sub Alias Name: TRIMENTHYLBENZENE,sym-
Substance Alias ID: 316457
Sub Alias Name: TRIMETHYLBENZOL
Comment ID: 306091
Release Code: General Comments
Release Comments: Other Medium = Soil Gas
Decode for Relcomcd: General Comments
Comment ID: 305866
Release Code: Release Containment

VERIZON WIRELESS - BUCKMAN HD (ID:39074) (Continued) **S111257051**

Release Comments:	Highest soil and groundwater concentrations detected in boring SB-2/SB-2B. Highest soil gas sample in boring SV1.
Decode for Relcomcd:	Release Containment
Sampling Result ID:	350998
Feature Id:	0
Hazard Release Id:	388411
Medium:	703
Substance Abbrev.:	0
Unit Code:	7
Observation:	False
Owner Operator:	False
Lab Data:	True
Sample Depth:	8 ft bgs
Start Date:	12/05/2012
End Date:	12/05/2012
Min Concentration:	Not reported
Max Concentration:	150.00
Sample Comment:	up to 150 ppm
Last Update By:	KDANA
Update Date:	04/08/2021
Decode for MediumID:	Soil
Sampling Result ID:	351211
Feature Id:	0
Hazard Release Id:	388411
Medium:	698
Substance Abbrev.:	0
Unit Code:	8
Observation:	False
Owner Operator:	False
Lab Data:	True
Sample Depth:	28.5 ft bgs
Start Date:	12/05/2012
End Date:	12/05/2012
Min Concentration:	Not reported
Max Concentration:	57.00
Sample Comment:	up to 57 ppb
Last Update By:	KDANA
Update Date:	04/09/2021
Decode for MediumID:	Groundwater
Sampling Result ID:	351212
Feature Id:	0
Hazard Release Id:	388411
Medium:	700
Substance Abbrev.:	0
Unit Code:	95
Observation:	False
Owner Operator:	False
Lab Data:	True
Sample Depth:	5 ft bgs
Start Date:	12/17/2019
End Date:	12/17/2019
Min Concentration:	Not reported
Max Concentration:	8400.00
Sample Comment:	up to 8,400 ug/m3
Last Update By:	KDANA
Update Date:	04/26/2021
Decode for MediumID:	Other

VERIZON WIRELESS - BUCKMAN HD (ID:39074) (Continued) **S111257051**

Substance ID.: 121051
Haz Release ID: 388412
Qty Released: unknown
Date Released: unknown
Update Date: 02/07/2018
Update By: KDANA
Substance Code: 1330-20-7
Substance Name: XYLENEs
Substance Abbrev.: Not reported
Substance Category ID: 8526
Substance Category: Volatiles
Category Level: Not reported
Created By: Not reported
Created Date: 12/17/2002
Substance Category ID: 8526
Substance Category: Volatiles
Category Level: Not reported
Created By: Not reported
Created Date: 12/17/2002
Substance Alias ID: 317017
Sub Alias Name: DIMETHYLBENZENEs
Substance Alias ID: 317018
Sub Alias Name: XYLOLs
Comment ID: 305868
Release Code: Release Containment
Release Comments: Highest soil concentration detected in boring SB23. Highest soil gas sample detected in boring SV1.
Decode for Relcomcd: Release Containment
Comment ID: 305870
Release Code: General Comments
Release Comments: Other Medium = Soil Gas
Decode for Relcomcd: General Comments
Sampling Result ID: 351001
Feature Id: 0
Hazard Release Id: 388412
Medium: 703
Substance Abbrev.: 0
Unit Code: 7
Observation: False
Owner Operator: False
Lab Data: True
Sample Depth: 12 ft bgs
Start Date: 03/22/2017
End Date: 03/22/2017
Min Concentration: Not reported
Max Concentration: 80.10
Sample Comment: up to 80.1 ppm
Last Update By: KDANA
Update Date: 02/07/2018
Decode for MediumID: Soil
Sampling Result ID: 351002
Feature Id: 0
Hazard Release Id: 388412
Medium: 700
Substance Abbrev.: 0
Unit Code: 95
Observation: False

VERIZON WIRELESS - BUCKMAN HD (ID:39074) (Continued) **S111257051**

Owner Operator: False
Lab Data: True
Sample Depth: 5 ft bgs
Start Date: 12/17/2019
End Date: 12/17/2019
Min Concentration: Not reported
Max Concentration: 2700.00
Sample Comment: up to 2,700 ug/m3
Last Update By: KDANA
Update Date: 04/26/2021
Decode for MediumID: Other

Substance ID.: 121011
Haz Release ID: 388413
Qty Released: unknown
Date Released: unknown
Update Date: 02/07/2018
Update By: KDANA
Substance Code: 127-18-4
Substance Name: TETRACHLOROETHYLENE
Substance Abbrev.: Not reported
Substance Category ID: 8519
Substance Category: Volatiles
Category Level: Not reported
Created By: Not reported
Created Date: 12/17/2002
Substance Category ID: 8551
Substance Category: Solvents of interest to Milwaukie Area GW study
Category Level: Not reported
Created By: Not reported
Created Date: 12/17/2002
Substance Category ID: 8519
Substance Category: Volatiles
Category Level: Not reported
Created By: Not reported
Created Date: 12/17/2002
Substance Category ID: 8551
Substance Category: Solvents of interest to Milwaukie Area GW study
Category Level: Not reported
Created By: Not reported
Created Date: 12/17/2002
Substance Alias ID: 316912
Sub Alias Name: ETHENE,TETRACHLORO-
Substance Alias ID: 316913
Sub Alias Name: ETHYLENE TETRACHLORIDE
Substance Alias ID: 316914
Sub Alias Name: PERCHLOROETHYLENE
Substance Alias ID: 316915
Sub Alias Name: PERCLENE
Substance Alias ID: 316916
Sub Alias Name: TETRACHLOROETHENE
Substance Alias ID: 316917
Sub Alias Name: TETRACHLOROETHENE,1,1,2,2-
Substance Alias ID: 316918
Sub Alias Name: TETRACHLOROETHYLENE,1,1,2,2-
Comment ID: 306083
Release Code: Release Containment

VERIZON WIRELESS - BUCKMAN HD (ID:39074) (Continued) **S111257051**

Release Comments:	Highest soil and groundwater concentrations detected in boring SB-2/SB-2B. Highest soil gas sample from boring SV-2.
Decode for Relcomcd:	Release Containment
Comment ID:	305871
Release Code:	General Comments
Release Comments:	Other Medium = Soil Gas
Decode for Relcomcd:	General Comments
Sampling Result ID:	351003
Feature Id:	0
Hazard Release Id:	388413
Medium:	700
Substance Abbrev.:	0
Unit Code:	95
Observation:	False
Owner Operator:	False
Lab Data:	True
Sample Depth:	4 ft bgs
Start Date:	02/15/2013
End Date:	02/15/2013
Min Concentration:	Not reported
Max Concentration:	2200.00
Sample Comment:	up to 2,200 ug/m3
Last Update By:	KDANA
Update Date:	04/09/2021
Decode for MediumID:	Other
Sampling Result ID:	351199
Feature Id:	0
Hazard Release Id:	388413
Medium:	703
Substance Abbrev.:	0
Unit Code:	7
Observation:	False
Owner Operator:	False
Lab Data:	True
Sample Depth:	8 ft bgs
Start Date:	12/05/2012
End Date:	12/05/2012
Min Concentration:	Not reported
Max Concentration:	8.60
Sample Comment:	up to 8.6 ppm
Last Update By:	KDANA
Update Date:	04/08/2021
Decode for MediumID:	Soil
Sampling Result ID:	351208
Feature Id:	0
Hazard Release Id:	388413
Medium:	698
Substance Abbrev.:	0
Unit Code:	8
Observation:	False
Owner Operator:	False
Lab Data:	True
Sample Depth:	28.5 ft bgs
Start Date:	12/05/2012
End Date:	12/05/2012
Min Concentration:	Not reported
Max Concentration:	53.00

VERIZON WIRELESS - BUCKMAN HD (ID:39074) (Continued) **S111257051**

Sample Comment: up to 53 ppb
Last Update By: KDANA
Update Date: 04/09/2021
Decode for MediumID: Groundwater

Substance ID.: 121588
Haz Release ID: 388574
Qty Released: unknown
Date Released: unknown
Update Date: 04/08/2021
Update By: KDANA
Substance Code: 67-66-3
Substance Name: CHLOROFORM
Substance Abbrev.: Not reported
Substance Category ID: 8510
Substance Category: Volatiles
Category Level: Not reported
Created By: Not reported
Created Date: 12/17/2002
Substance Category ID: 8510
Substance Category: Volatiles
Category Level: Not reported
Created By: Not reported
Created Date: 12/17/2002
Substance Alias ID: 319118
Sub Alias Name: METHANE,TRICHLORO-
Substance Alias ID: 319119
Sub Alias Name: TRICHLOROFORM
Substance Alias ID: 319120
Sub Alias Name: TRICHLOROMETHANE
Comment ID: 306080
Release Code: Release Containment
Release Comments: Highest soil and groundwater concentrations detected in boring SB-2/SB-2B. Soil vapor and indoor air samples from Arcoa Building.
Decode for Relcomcd: Release Containment
Comment ID: 306086
Release Code: General Comments
Release Comments: Other Medium = Sub-slab vapor
Decode for Relcomcd: General Comments
Sampling Result ID: 351197
Feature Id: 0
Hazard Release Id: 388574
Medium: 703
Substance Abbrev.: 0
Unit Code: 7
Observation: False
Owner Operator: False
Lab Data: True
Sample Depth: 8 ft bgs
Start Date: 12/05/2012
End Date: 12/05/2012
Min Concentration: Not reported
Max Concentration: 2.70
Sample Comment: up to 2.7 ppm
Last Update By: KDANA
Update Date: 04/08/2021
Decode for MediumID: Soil

VERIZON WIRELESS - BUCKMAN HD (ID:39074) (Continued) **S111257051**

Sampling Result ID: 351202
Feature Id: 0
Hazard Release Id: 388574
Medium: 698
Substance Abbrev.: 0
Unit Code: 8
Observation: False
Owner Operator: False
Lab Data: True
Sample Depth: 28.5 ft bgs
Start Date: 12/05/2012
End Date: 12/05/2012
Min Concentration: Not reported
Max Concentration: 35.00
Sample Comment: up to 35 ppb
Last Update By: KDANA
Update Date: 04/09/2021
Decode for MediumID: Groundwater
Sampling Result ID: 351203
Feature Id: 0
Hazard Release Id: 388574
Medium: 700
Substance Abbrev.: 0
Unit Code: 95
Observation: False
Owner Operator: False
Lab Data: True
Sample Depth: 1 ft bgs
Start Date: 11/18/2020
End Date: 11/18/2020
Min Concentration: Not reported
Max Concentration: 50000.00
Sample Comment: up to 50,000 ug/m3
Last Update By: KDANA
Update Date: 04/27/2021
Decode for MediumID: Other
Sampling Result ID: 351220
Feature Id: 0
Hazard Release Id: 388574
Medium: 697
Substance Abbrev.: 0
Unit Code: 95
Observation: False
Owner Operator: False
Lab Data: True
Sample Depth: Not reported
Start Date: 12/18/2020
End Date: 12/18/2020
Min Concentration: Not reported
Max Concentration: 3.90
Sample Comment: up to 3.9 ug/m3
Last Update By: KDANA
Update Date: 04/27/2021
Decode for MediumID: Air

Substance ID.: 121982
Haz Release ID: 388575

VERIZON WIRELESS - BUCKMAN HD (ID:39074) (Continued) **S111257051**

Qty Released: unknown
Date Released: unknown
Update Date: 04/08/2021
Update By: KDANA
Substance Code: ECD169
Substance Name: DIESEL - FUEL OIL
Substance Abbrev.: Not reported
Substance Category ID: 8529
Substance Category: Petroleum Related Releases for OSPIRG Report
Category Level: Not reported
Created By: Not reported
Created Date: 12/17/2002
Substance Category ID: 8529
Substance Category: Petroleum Related Releases for OSPIRG Report
Category Level: Not reported
Created By: Not reported
Created Date: 12/17/2002
Comment ID: 306082
Release Code: Release Containment
Release Comments: Highest soil concentration detected in boring SB-2. Highest groundwater concentration in MW-4.
Decode for Relcomcd: Release Containment
Sampling Result ID: 351198
Feature Id: 0
Hazard Release Id: 388575
Medium: 703
Substance Abbrev.: 0
Unit Code: 7
Observation: False
Owner Operator: False
Lab Data: True
Sample Depth: 8 ft bgs
Start Date: 12/05/2012
End Date: 12/05/2012
Min Concentration: Not reported
Max Concentration: 7100.00
Sample Comment: up to 7,100 ppm
Last Update By: KDANA
Update Date: 04/08/2021
Decode for MediumID: Soil
Sampling Result ID: 351219
Feature Id: 0
Hazard Release Id: 388575
Medium: 698
Substance Abbrev.: 0
Unit Code: 8
Observation: False
Owner Operator: False
Lab Data: True
Sample Depth: 30 ft bgs
Start Date: 05/13/2020
End Date: 05/13/2020
Min Concentration: Not reported
Max Concentration: 131.00
Sample Comment: up to 131 ppb
Last Update By: KDANA
Update Date: 04/27/2021

VERIZON WIRELESS - BUCKMAN HD (ID:39074) (Continued) **S111257051**

Decode for MediumID: Groundwater

Substance ID.: 120854
Haz Release ID: 388576
Qty Released: unknown
Date Released: unknown
Update Date: 04/08/2021
Update By: KDANA
Substance Code: 107-06-2
Substance Name: DICHLOROETHANE,1,2-
Substance Abbrev.: Not reported
Substance Category ID: 8511
Substance Category: Volatiles
Category Level: Not reported
Created By: Not reported
Created Date: 12/17/2002
Substance Category ID: 8511
Substance Category: Volatiles
Category Level: Not reported
Created By: Not reported
Created Date: 12/17/2002
Substance Alias ID: 316365
Sub Alias Name: ETHANE,1,2-DICHLORO-
Substance Alias ID: 316366
Sub Alias Name: ETHYLENE DICHLORIDE
Substance Alias ID: 316367
Sub Alias Name: GLYCOL DICHLORIDE
Comment ID: 306088
Release Code: Release Containment
Release Comments: Highest concentration detected in boring SB-2
Decode for Relcomcd: Release Containment
Sampling Result ID: 351200
Feature Id: 0
Hazard Release Id: 388576
Medium: 703
Substance Abbrev.: 0
Unit Code: 7
Observation: False
Owner Operator: False
Lab Data: True
Sample Depth: 8 ft bgs
Start Date: 12/05/2012
End Date: 12/05/2012
Min Concentration: Not reported
Max Concentration: 2.50
Sample Comment: up to 2.5 ppm
Last Update By: KDANA
Update Date: 04/08/2021
Decode for MediumID: Soil

Substance ID.: 121458
Haz Release ID: 388577
Qty Released: unknown
Date Released: unknown
Update Date: 04/09/2021
Update By: KDANA
Substance Code: 56-23-5

VERIZON WIRELESS - BUCKMAN HD (ID:39074) (Continued) **S111257051**

Substance Name: CARBON TETRACHLORIDE
Substance Abbrev.: Not reported
Substance Category ID: 8507
Substance Category: Volatiles
Category Level: Not reported
Created By: Not reported
Created Date: 12/17/2002
Substance Category ID: 8507
Substance Category: Volatiles
Category Level: Not reported
Created By: Not reported
Created Date: 12/17/2002
Substance Alias ID: 318777
Sub Alias Name: BENZINOFORM
Substance Alias ID: 318778
Sub Alias Name: METHANE TETRACHLORIDE
Substance Alias ID: 318779
Sub Alias Name: PERCHLOROMETHANE
Substance Alias ID: 318780
Sub Alias Name: TETRACHLOROMETHANE
Comment ID: 306084
Release Code: General Comments
Release Comments: Other Medium = Sub-slab vapor
Decode for Relcomcd: General Comments
Comment ID: 306085
Release Code: Release Containment
Release Comments: Sub-slab vapor sample collected beneath Arcoa Building (SV-3b)
Decode for Relcomcd: Release Containment
Sampling Result ID: 351201
Feature Id: 0
Hazard Release Id: 388577
Medium: 700
Substance Abbrev.: 0
Unit Code: 95
Observation: False
Owner Operator: False
Lab Data: True
Sample Depth: 1 ft bgs
Start Date: 11/18/2020
End Date: 11/18/2020
Min Concentration: Not reported
Max Concentration: 3700.00
Sample Comment: up to 3,700 ug/m3
Last Update By: KDANA
Update Date: 04/27/2021
Decode for MediumID: Other

Narrative:
NARR ID: 5758121
NARR Code: Site Contacts
Created By: KDANA
Created Date: 04/19/2021
Updated By: KDANA
Updated Date: 04/19/2021
Decode for NarcdID: Site Contacts
NARR Comments: The north half of the block is owned by Arcoa Partners LLC, a subsidiary of Mincheff & Mincheff Investors LLC, 2222 NE Oregon Street, Suite 201, Portland, OR 97232. The contact is Jeff Mincheff.

VERIZON WIRELESS - BUCKMAN HD (ID:39074) (Continued) **S111257051**

The southwest quarter of the block is owned by 1024 SE Grand Avenue LLC, PO Box 711, Dallas, TX 75221-0711. The local managing agent (and site contact) is Michael Greeninger with Wyse Real Estate Advisors, 810 SE Belmont Street, Suite 100, Portland, OR 97214-2312. The southeast quarter of the block is owned by 521 SE Taylor Street LLC, 16181 NW Canterwood Way, Portland, OR 97229-7847. Michael Greeninger with Wyse Real Estate Advisors was the previous contact for this property, referred to in LUST as the Caldwell Property.

NARR ID: 5758119
NARR Code: Contamination
Created By: KDANA
Created Date: 04/14/2021
Updated By: KDANA
Updated Date: 03/20/2024
Decode for NarcdID: Contamination
NARR Comments: (03/20/2024 KPD) Stoddard solvent, a petroleum-based solvent used by dry cleaners from the 1930s through the 1950s, has detected in soil and groundwater samples near the center of the block since 2012. Numerous volatile organic compounds (VOCs), including chlorinated solvents and petroleum constituents, have been detected in soil, soil gas, groundwater, and sub-slab vapor samples in the same area. An estimated 7,110 cubic yards of solvent-contaminated soils are present on the block, extending to groundwater 30 feet below ground surface.

NARR ID: 5757050
NARR Code: Data Sources
Created By: KDANA
Created Date: 02/07/2018
Updated By: KDANA
Updated Date: 04/19/2021
Decode for NarcdID: Data Sources
NARR Comments: 1) Chugwater <quot>Subsurface Environmental Site Assessment<quot> (Arcoa Building) [March 12, 2013]. 2) Point Source Solutions <quot>Phase II Environmental Site Assessment<quot> (7-Eleven Building) [February 21, 2017]. 3) Point Source Solutions <quot>Risk Based Corrective Action Determination<quot> (7-Eleven Building) [May 22, 2017]. 4) Point Source Solutions <quot>Additional Investigation Data<quot> (7-Eleven Building) [September 11, 2018]. 5) Point Source Solutions <quot>Site-Specific Risk-Based Corrective Action Determination<quot> [February 18, 2021]. 6) LUST file #26-17-0020.

NARR ID: 5757049
NARR Code: Hazardous Substance/Waste Types
Created By: KDANA
Created Date: 02/07/2018
Updated By: KDANA
Updated Date: 02/07/2018
Decode for NarcdID: Hazardous Substance/Waste Types
NARR Comments: Stoddard solvents and volatile organic compounds (VOCs)

NARR ID: 5757261
NARR Code: Site Location
Created By: KDANA
Created Date: 09/20/2018
Updated By: KDANA
Updated Date: 01/02/2019

VERIZON WIRELESS - BUCKMAN HD (ID:39074) (Continued) **S111257051**

Decode for NarcdID: Site Location
NARR Comments: The site covers the city block bounded by SE Yamhill Street to the north, SE Taylor Street to the south, SE 6th Avenue to the east, and SE Grand Avenue to the west.

NARR ID: 5758117
NARR Code: Pathways Other Hazards
Created By: KDANA
Created Date: 04/09/2021
Updated By: KDANA
Updated Date: 04/20/2021
Decode for NarcdID: Pathways & Other Hazards
NARR Comments: Soils at the site have generally been described as sandy or clayey silts to depths of about 15-20 ft bgs, underlain by sandy gravels to a maximum explored depth of 40 ft bgs. Groundwater was encountered at depths ranging from 25-38 ft bgs, with an average depth of 30 ft bgs. The groundwater flows WSW towards the Willamette River.

NARR ID: 5758122
NARR Code: Remedial Action
Created By: KDANA
Created Date: 04/20/2021
Updated By: KDANA
Updated Date: 03/20/2024
Decode for NarcdID: Remedial Action
NARR Comments: (03/20/2024 KPD) In early 2023, an extraction point was installed through the concrete floor slab in the southwest corner of the Arcoa Building and connected to a vent riser extending five feet above the building's roof. A manifold was connected to the vent riser to allow for sub-slab vapors to be vented either passively or actively. The hybrid active-passive sub-slab depressurization system is designed to minimize the infiltration of contaminated sub-slab vapors into the building.

NARR ID: 5757048
NARR Code: Site History
Created By: KDANA
Created Date: 02/07/2018
Updated By: KDANA
Updated Date: 03/20/2024
Decode for NarcdID: Site History
NARR Comments: The Arcoa Building, a 3-story office building on the southeast corner of the intersection of SE Yamhill Street and Grand Avenue, was constructed in 1907. Allyn's Cleaning & Dyeing operated from a storefront near the center of the block from about 1909 to 1959. The storefront was demolished around 1960. Various auto service and repair facilities have operated on the south half of the block. A paved surface parking lot on the east side of the Arcoa Building appears to have remained relatively undeveloped.

Administrative Action:
Action ID: 9425
Region: Northwestern Region
Complete Date: Not reported
Rank Value: Not reported
Cleanup Flag: False
Created Date: 09/12/2017
Decode for AgencyID: Department of Environmental Quality

VERIZON WIRELESS - BUCKMAN HD (ID:39074) (Continued) **S111257051**

Decode for RegionID: Northwest Region
Category: Remedial Action
Action Code Flag: False
Action: SITE EVALUATION
Further Action: 0
Comments: Not reported

Action ID: 9459
Region: Northwestern Region
Complete Date: 03/21/2018
Rank Value: Not reported
Cleanup Flag: False
Created Date: 11/19/2018
Decode for AgencyID: Department of Environmental Quality
Decode for RegionID: Northwest Region
Category: Remedial Action
Action Code Flag: False
Action: PRELIMINARY ASSESSMENT EQUIVALENT
Further Action: 0
Comments: Not reported

Action ID: 9511
Region: Northwestern Region
Complete Date: 09/11/2018
Rank Value: Not reported
Cleanup Flag: False
Created Date: 11/19/2018
Decode for AgencyID: Department of Environmental Quality
Decode for RegionID: Northwest Region
Category: Remedial Action
Action Code Flag: False
Action: SITE INVESTIGATION
Further Action: 0
Comments: Not reported

Action ID: 9484
Region: Northwestern Region
Complete Date: 07/21/2023
Rank Value: Not reported
Cleanup Flag: False
Created Date: 03/26/2024
Decode for AgencyID: Department of Environmental Quality
Decode for RegionID: Northwest Region
Category: Remedial Action
Action Code Flag: False
Action: REMEDIAL INVESTIGATION
Further Action: 0
Comments: Not reported

Action ID: 9492
Region: Northwestern Region
Complete Date: 01/30/2023
Rank Value: Not reported
Cleanup Flag: False
Created Date: 03/26/2024
Decode for AgencyID: Department of Environmental Quality
Decode for RegionID: Northwest Region

VERIZON WIRELESS - BUCKMAN HD (ID:39074) (Continued) **S111257051**

Category: Remedial Action
Action Code Flag: False
Action: REMOVAL ASSESSMENT
Further Action: 0
Comments: Not reported

Action ID: 9450
Region: Northwestern Region
Complete Date: Not reported
Rank Value: Not reported
Cleanup Flag: False
Created Date: 03/26/2024
Decode for AgencyID: Department of Environmental Quality
Decode for RegionID: Northwest Region
Category: Remedial Action
Action Code Flag: False
Action: OPERATION and MAINTENANCE
Further Action: 0
Comments: Not reported

Action ID: 9424
Region: Not reported
Complete Date: 05/24/2017
Rank Value: Not reported
Cleanup Flag: False
Created Date: 05/24/2017
Decode for AgencyID: Department of Environmental Quality
Decode for RegionID: Not reported
Category: Administrative Action
Action Code Flag: False
Action: Site added to database
Further Action: Not reported
Comments: Not reported

Action ID: 9519
Region: Northwestern Region
Complete Date: 09/11/2017
Rank Value: Not reported
Cleanup Flag: False
Created Date: 05/24/2017
Decode for AgencyID: Department of Environmental Quality
Decode for RegionID: Northwest Region
Category: Remedial Action
Action Code Flag: False
Action: VCS Waiting List
Further Action: 0
Comments: Not reported

Operations:
Operation Id: 135991
Operation Status: Inactive
Common Name: Allyn’s Cleaning & Dyeing
Yrs of Operation: 1909 to 1959
Comments: Dry cleaning and dyeing
Updated Date: 04/09/2021
Updated By: KDANA
Decode for OpstatID: Inactive
Operations SIC Id: 199406

VERIZON WIRELESS - BUCKMAN HD (ID:39074) (Continued) **S111257051**

SIC Code: 7216
Created By: KDANA
Created Date: 04/09/2021

VCS:
Name: ARCOA BUILDING
Address: 1006 SE GRAND AVE
City,State,Zip: PORTLAND, OR 97214-2398
ECS Site ID: 6199
Facility Size: 0.44
Action: Completed ICP or VCP Cost Recovery Agreement
Start Date: Not reported
End Date: 9/22/2017
Program: Not reported
Latitude: Not reported
Longitude: Not reported
Primary Action Flag: N
Investigation Code: Not reported
IC EC: Not reported
Region: Not reported

Name: ALLYN'S CLEANING & DYEING (FORMER)
Address: 1006 SE GRAND AVE.
City,State,Zip: PORTLAND, OR 97214
ECS Site ID: 6199
Facility Size: 0.88 acres
Action: SITE EVALUATION
Start Date: 09/11/2017
End Date: Not reported
Program: ICP
Latitude: 45.5155
Longitude: -122.6603
Primary Action Flag: False
Investigation Code: SUS
IC EC: Not reported
Region: Not reported

Name: ALLYN'S CLEANING & DYEING (FORMER)
Address: 1006 SE GRAND AVE.
City,State,Zip: PORTLAND, OR 97214
ECS Site ID: 6199
Facility Size: 0.88 acres
Action: PRELIMINARY ASSESSMENT EQUIVALENT
Start Date: 03/21/2018
End Date: 03/21/2018
Program: ICP
Latitude: 45.5155
Longitude: -122.6603
Primary Action Flag: False
Investigation Code: SUS
IC EC: Not reported
Region: Not reported

Name: ALLYN'S CLEANING & DYEING (FORMER)
Address: 1006 SE GRAND AVE.
City,State,Zip: PORTLAND, OR 97214
ECS Site ID: 6199

VERIZON WIRELESS - BUCKMAN HD (ID:39074) (Continued) **S111257051**

Facility Size:	0.88 acres
Action:	VCS Waiting List
Start Date:	05/23/2017
End Date:	09/11/2017
Program:	VCS
Latitude:	45.5155
Longitude:	-122.6603
Primary Action Flag:	False
Investigation Code:	SUS
IC EC:	Not reported
Region:	Not reported

Name:	ALLYN'S CLEANING & DYEING (FORMER)
Address:	1006 SE GRAND AVE.
City,State,Zip:	PORTLAND, OR 97214
ECS Site ID:	6199
Facility Size:	0.88 acres
Action:	SITE INVESTIGATION
Start Date:	05/15/2018
End Date:	Not reported
Program:	ICP
Latitude:	45.5155
Longitude:	-122.6603
Primary Action Flag:	True
Investigation Code:	SUS
IC EC:	Not reported
Region:	Not reported

HSIS:

Name:	Verizon Wireless
Address:	1006 SE GRAND AVE
City,State,Zip:	PORTLAND, OR 97214
Facility ID:	106737
Department Or Division Of Company:	BUCKMAN (39074)
Chemical Is Extremely Hazardous Substance (EHS:	N
Contains 112R:	N
Facility Has Written Emergency Plan:	N
NAICS Code 1:	517212
NAICS Desc 1:	CELLULAR & OTHER WIRELESS TELECOMMUNICATIO
NAICS Code 2:	000000
NAICS Desc 2:	Not reported
Manager Name:	RONAN DUNNE
Business Phone:	9086266230
Mailing Address:	20 INDEPENDENCE BLVD MC#4149
Mailing City:	WARREN
Mailing State:	NJ
Mailing Zip:	07059
No. of Employees:	0
Day Phone:	2067187283
Placard:	N
Fire Dept Code:	0291
FD:	PORTLAND FIRE & RESCUE
Sprinkler System:	N
Emergency Contact:	CRAIG MATTHEWS
Emergency Procedure:	Not reported
Business Type:	WIRELESS COMMUNICATIONS - CELL SITE
Facility Type:	Not reported

VERIZON WIRELESS - BUCKMAN HD (ID:39074) (Continued) **S111257051**

Department:	Not reported
Status:	Not reported
Latitude:	Not reported
Longitude:	Not reported
Status TRI:	Not reported
Status RMP:	Not reported
Status PSM:	Not reported
Status CR2K:	Not reported
Status 302:	Not reported
Owner Name:	Not reported
Last Reported ID:	Not reported
Maximum Daily Amount Range:	Not reported
Case Number:	Not reported
Chemical Name:	Not reported
EHS Name:	Not reported
Is Pure:	Not reported
Is Mix:	Not reported
Is EHS:	Not reported
Mixture Component:	Not reported
Maximum Daily Amount Code:	Not reported
Maximum Daily Amount Unit:	Not reported
Chemical Added Date:	Not reported
Is Chem PSM:	Not reported
Is Chem 112R:	Not reported
Is Chem 302:	Not reported
Is Pesticide:	Not reported
Is Fertilizer:	Not reported
Physical State:	Not reported
UNNA Number:	Not reported
NFPA Health:	Not reported
NFPA Flammability:	Not reported
NFPA Reactivity:	Not reported
NFPA Special Notice:	Not reported
Hazards:	Not reported
Number of Days Onsite:	Not reported
Year:	Not reported

Case Number:	Not reported
Chemical Name:	Not reported
EHS Name:	Not reported
Is Pure:	Not reported
Is Mix:	Not reported
Is EHS:	Not reported
Mixture Component:	Not reported
Maximum Daily Amount Code:	Not reported
Maximum Daily Amount Unit:	Not reported
Chemical Added Date:	Not reported
Is Chem PSM:	Not reported
Is Chem 112R:	Not reported
Is Chem 302:	Not reported
Is Pesticide:	Not reported
Is Fertilizer:	Not reported
Physical State:	Not reported
UNNA Number:	Not reported
NFPA Health:	Not reported
NFPA Flammability:	Not reported
NFPA Reactivity:	Not reported

VERIZON WIRELESS - BUCKMAN HD (ID:39074) (Continued) **S111257051**

NFPA Special Notice:	Not reported
Hazards:	Not reported
Number of Days Onsite:	Not reported
Year:	2019
Case Number:	Not reported
Chemical Name:	Not reported
EHS Name:	Not reported
Is Pure:	Not reported
Is Mix:	Not reported
Is EHS:	Not reported
Mixture Component:	Not reported
Maximum Daily Amount Code:	Not reported
Maximum Daily Amount Unit:	Not reported
Chemical Added Date:	Not reported
Is Chem PSM:	Not reported
Is Chem 112R:	Not reported
Is Chem 302:	Not reported
Is Pesticide:	Not reported
Is Fertilizer:	Not reported
Physical State:	Not reported
UNNA Number:	Not reported
NFPA Health:	Not reported
NFPA Flammability:	Not reported
NFPA Reactivity:	Not reported
NFPA Special Notice:	Not reported
Hazards:	Not reported
Number of Days Onsite:	Not reported
Year:	2018
Case Number:	Not reported
Chemical Name:	Not reported
EHS Name:	Not reported
Is Pure:	Not reported
Is Mix:	Not reported
Is EHS:	Not reported
Mixture Component:	Not reported
Maximum Daily Amount Code:	Not reported
Maximum Daily Amount Unit:	Not reported
Chemical Added Date:	Not reported
Is Chem PSM:	Not reported
Is Chem 112R:	Not reported
Is Chem 302:	Not reported
Is Pesticide:	Not reported
Is Fertilizer:	Not reported
Physical State:	Not reported
UNNA Number:	Not reported
NFPA Health:	Not reported
NFPA Flammability:	Not reported
NFPA Reactivity:	Not reported
NFPA Special Notice:	Not reported
Hazards:	Not reported
Number of Days Onsite:	Not reported
Year:	2021

Chemical:

Chemical Name:	LEAD ACID BATTERIES

VERIZON WIRELESS - BUCKMAN HD (ID:39074) (Continued) **S111257051**

Physical Description:	SOLID
Case Number:	Not reported
Facility Id:	106737
Physical State Of The Substance:	1
Average Amount Possessed During The Year Code:	21
Maximum Amount Possessed During The Year Code:	21
Applicable Unit Of Measure Code:	1
Description Of The Unit Of Measure:	POUNDS
Type Code:	R
Description:	OTHER
Type Code:	Not reported
Temperature Description:	Not reported
Pressure of Code:	1
Pressure Description:	NORMAL PRESSURE
Pressure of Code:	Not reported
Pressure Description:	Not reported
Temperature Description:	NORMAL TEMPERATURE
Temperature of The Hazardous Substance Code:	4
Temperature Description:	Not reported
Temperature of The Hazardous Substance Code:	Not reported
Days Hazardous Substance On Site During Year:	365
Is The Substance Protected A Trade Secret:	False
Description Of The Max Qnty Code:	5,000-9,999
Description Of The Avg Qnty Code:	5,000-9,999
Most Hazardous Ingridient:	SULFURIC ACID
United Nations/north America 4 Digit Class Number:	2794
Hazard Rank:	4
EHS Ingredient:	SULFURIC ACID
Substance Pure:	False
Substance Mix:	True
First Hazardous Class Code For Chemical:	Acute Health Hazard
Second Hazardous Class Code For Chemical:	Corrosive Material
Third Hazardous Class Code For Chemical:	Chronic Health Hazard
Hazard Class 1 Of The Chemical:	6.3
Hazard Class 2 Of The Chemical:	8.0
Hazard Class 3 Of The Chemical:	6.4

564
NNW
1/2-1
0.983 mi.
5188 ft.

PRATT & LARSON TILE
1204-1216 SE WATER AVE.
PORTLAND, OR 97214

OR ECSI **S117277437**
OR VCP **N/A**

Relative:
Lower

Actual:
40 ft.

ECSI:

Name:	PRATT & LARSON TILE
Address:	1204-1216 SE WATER AVE.
City,State,Zip:	PORTLAND, OR 97214
State ID Number:	5919
Brown ID:	0
Study Area:	False
Region ID:	2
Legislatve ID:	0
Investigation:	No Further Action
FACA ID:	132842
Further Action:	0
Lat/Long (dms):	45 30 50.80 / -122 39 55.40
County Code:	26.00
Score Value:	Not reported

PRATT & LARSON TILE (Continued) **S117277437**

Cerclis ID:	Not reported
Township Coord.:	1.00
Township Zone:	S
Range Coord:	1.00
Range Zone:	E
Section Coord:	3
Qtr Section:	AD
Tax Lots:	3500
Size:	0.46 acres
NPL:	False
Orphan:	False
Updated By:	MPUGH
Update Date:	02/19/2015
Created Date:	07/31/2014
Decode For RegionID:	Northwest Region
Decode For BrownID:	Not reported
Decode For Furtheract:	Not reported
Decode For Investstat:	No Further Action
Decode For Legislative:	Not reported

Narrative:

NARR ID:	5755286
NARR Code:	Site Contacts
Created By:	MPUGH
Created Date:	09/11/2014
Updated By:	MPUGH
Updated Date:	02/19/2015
Decode for NarcdID:	Site Contacts
NARR Comments:	Michael Pratt owner

NARR ID:	5755287
NARR Code:	Contamination
Created By:	MPUGH
Created Date:	09/11/2014
Updated By:	MPUGH
Updated Date:	02/19/2015
Decode for NarcdID:	Contamination
NARR Comments:	Degraded diesel and gasoline range contamination Soil and shallow groundwater at the Site was impacted by petroleum hydrocarbons in the early 1900s. The fire in 1911 likely contributed to the petroleum releases. Kerosene and diesel are the primary petroleum contaminants in soil and groundwater beneath the Site. The petroleum is highly degraded and contains virtually no benzene, toluene, ethylbenzene or xylenes, and very low concentrations of polycyclic aromatic hydrocarbons (PAHs). Water samples were collected from two sumps that contained sufficient water after prolonged precipitation, and analyzed for extractable petroleum hydrocarbons (EPH) using Method NW-EPH and volatile petroleum hydrocarbons (VPH) using Method NW-VPH to evaluate if volatilization of petroleum constituents from shallow groundwater to indoor air was a pathway of concern. EPH and VPH compounds were not detected.

NARR ID:	5755288
NARR Code:	Data Sources
Created By:	MPUGH
Created Date:	09/11/2014
Updated By:	MPUGH
Updated Date:	02/19/2015

PRATT & LARSON TILE (Continued) **S117277437**

Decode for NarcdID: Data Sources
NARR Comments: Site Characterization Report 1204 SE Water Avenue AMEC, July 9, 2014
Sump water sampling letter report dated January 16, 2015, submitted to DEQ on your behalf by AMEC Environment and Infrastructure

NARR ID: 5755289
NARR Code: General Site Description
Created By: MPUGH
Created Date: 09/11/2014
Updated By: MPUGH
Updated Date: 02/19/2015
Decode for NarcdID: General Site Description
NARR Comments: The Pratt and Larsen Site property (the Site) is comprised of lots 1, 2, 7 and 8 of East Portland Addition Block 14 in Section 3 of Township 1 South, Range 1 East of the Willamette Meridian in Multnomah County, Oregon. The Site had former addresses of 220/224/226 East Water Street, 314 East Salmon Street, 211/225 East 1st Street, 88 S.E. Salmon Street, 1201/1215 S.E. 1st Avenue, and 1204/1216 S.E. Water Avenue. The 4 tax lots total approximately 0.5 acres and comprise the northern half of a City block. The property contains an approximately 20,000 square foot building that covers most of the property. The building has a partial second floor and full basement.

NARR ID: 5755290
NARR Code: Hazardous Substance/Waste Types
Created By: MPUGH
Created Date: 09/11/2014
Updated By: MPUGH
Updated Date: 09/11/2014
Decode for NarcdID: Hazardous Substance/Waste Types
NARR Comments: Degraded petroleum with minimal constitients such as volatile organic compounds or polcyclic aromatic hydrocarbons.

NARR ID: 5755574
NARR Code: Land Use (Current/Reasonably Likely)
Created By: MPUGH
Created Date: 02/19/2015
Updated By: MPUGH
Updated Date: 02/19/2015
Decode for NarcdID: Land Use (Current/Reasonably Likely)
NARR Comments: The site zoning as General Industrial 1 precludes residential use. Because residential development would require a zoning change, future residential exposure is not a reasonably likely future land use.

NARR ID: 5755293
NARR Code: Manner of Release
Created By: MPUGH
Created Date: 09/11/2014
Updated By: MPUGH
Updated Date: 09/11/2014
Decode for NarcdID: Manner of Release
NARR Comments: Petroleum drips and spills from day to day operations apparently were directed to in-floor trenchs exposed to soil.

NARR ID: 5755576
NARR Code: Project Activity Status

PRATT & LARSON TILE (Continued) **S117277437**

Created By: MPUGH
Created Date: 02/19/2015
Updated By: MPUGH
Updated Date: 02/19/2015
Decode for NarcdID: Project Activity Status
NARR Comments: Based on the available information, the Site is currently protective of public health and the environment. The site requires no further action under the Oregon Environmental Cleanup Law, ORS 465.200 et seq. unless new or previously undisclosed information becomes available, or there are changes in site development or land and water uses, or more contamination is discovered. DEQ will update the Environmental Cleanup Site Information (ECSI) database to reflect this decision.

NARR ID: 5755294
NARR Code: Pathways Other Hazards
Created By: MPUGH
Created Date: 09/11/2014
Updated By: MPUGH
Updated Date: 02/19/2015
Decode for NarcdID: Pathways & Other Hazards
NARR Comments: Direct contact by construction workers with soil beneath the basement floor is the only pathway of concern at the site.

NARR ID: 5755575
NARR Code: Remedial Action
Created By: MPUGH
Created Date: 02/19/2015
Updated By: MPUGH
Updated Date: 02/19/2015
Decode for NarcdID: Remedial Action
NARR Comments: Based on the available information, the Site is currently protective of public health and the environment. The site requires no further action under the Oregon Environmental Cleanup Law, ORS 465.200 et seq. unless new or previously undisclosed information becomes available, or there are changes in site development or land and water uses, or more contamination is discovered. DEQ will update the Environmental Cleanup Site Information (ECSI) database to reflect this decision.

NARR ID: 5755292
NARR Code: Health Threats
Created By: MPUGH
Created Date: 09/11/2014
Updated By: MPUGH
Updated Date: 02/19/2015
Decode for NarcdID: Health Threats
NARR Comments: Residual contamination is above DEQ risk-based concentrations for urban residents. However, the site is zoned industrial which prohibits residential use. Contamination above applicable risk-based standards is limited to soils and shallow groundwater within the Site property boundary. Petroleum-impacted soil and shallow groundwater are present immediately beneath the basement floor. Most of the contamination occurs within the smear zone of seasonal water table fluctuation between 10 and 20 feet below local grade (from 0 to 10 feet below the basement floor). The only contaminant detected above its applicable risk-based concentration (RBC) is diesel in soil.

PRATT & LARSON TILE (Continued) **S117277437**

Diesel concentrations in soil are above the RBC for direct contact by construction workers at sample locations MW-1, MW-2 and MW-3. All other detected contaminant concentrations in groundwater, soil and water were below applicable RBCs based on occupational exposure scenarios.

NARR ID: 5755295
NARR Code: Water Use (Current/Reasonably Likely)
Created By: MPUGH
Created Date: 09/11/2014
Updated By: MPUGH
Updated Date: 02/19/2015
Decode for NarcdID: Water Use (Current/Reasonably Likely)
NARR Comments: Based on a review of local well logs and DEQ experience at other sites in the area, shallow groundwater is not used for potable purposes in the site area.

NARR ID: 5755577
NARR Code: Institutional Control
Created By: MPUGH
Created Date: 02/19/2015
Updated By: MPUGH
Updated Date: 02/19/2015
Decode for NarcdID: Institutional Control
NARR Comments: If any contaminated soil or groundwater is encountered in the future, appropriate health and safety measures should implemented for site workers to minimize exposure, and it must be handled and disposed of in accordance with local, state and federal regulations. Monitoring wells should be maintained or decommissioned in accordance with Oregon Water Resources Department regulations.

NARR ID: 5755291
NARR Code: Site History
Created By: MPUGH
Created Date: 09/11/2014
Updated By: MPUGH
Updated Date: 09/11/2014
Decode for NarcdID: Site History
NARR Comments: the site was developed around 1900 and used by the Union Oil Company of California until about 1910 for storage and distributiojn of petroleum and paint. The original building burned in 1911. It was rebuilt from then until 1924 and used for paint storage. After that the was used for storage of various products.

Administrative Action:
Action ID: 9424
Region: Not reported
Complete Date: 07/31/2014
Rank Value: Not reported
Cleanup Flag: False
Created Date: 07/31/2014
Decode for AgencyID: Department of Environmental Quality
Decode for RegionID: Not reported
Category: Administrative Action
Action Code Flag: False
Action: Site added to database
Further Action: Not reported
Comments: Not reported

PRATT & LARSON TILE (Continued) **S117277437**

Action ID: 9519
Region: Northwestern Region
Complete Date: 09/09/2014
Rank Value: Not reported
Cleanup Flag: False
Created Date: 07/31/2014
Decode for AgencyID: Department of Environmental Quality
Decode for RegionID: Northwest Region
Category: Remedial Action
Action Code Flag: False
Action: VCS Waiting List
Further Action: 0
Comments: Not reported

Action ID: 9440
Region: Northwestern Region
Complete Date: 02/19/2015
Rank Value: Not reported
Cleanup Flag: False
Created Date: 09/11/2014
Decode for AgencyID: Department of Environmental Quality
Decode for RegionID: Northwest Region
Category: Remedial Action
Action Code Flag: False
Action: Letter Agreement
Further Action: 0
Comments: Not reported

Action ID: 9443
Region: Northwestern Region
Complete Date: 02/19/2015
Rank Value: Not reported
Cleanup Flag: False
Created Date: 02/19/2015
Decode for AgencyID: Department of Environmental Quality
Decode for RegionID: Northwest Region
Category: Remedial Action
Action Code Flag: False
Action: NO FURTHER STATE ACTION REQUIRED
Further Action: 0
Comments: Not reported

VCS:
Name: PRATT & LARSON TILE
Address: 1204 - 1216 SE WATER AVE.
City,State,Zip: PORTLAND, OR 97214
ECS Site ID: 5919
Facility Size: 0.46
Action: Completed ICP or VCP Cost Recovery Agreement
Start Date: Not reported
End Date: 9/9/2014
Program: Not reported
Latitude: Not reported
Longitude: Not reported
Primary Action Flag: N
Investigation Code: Not reported
IC EC: Not reported

PRATT & LARSON TILE (Continued) **S117277437**

Region: Not reported

Name: PRATT & LARSON TILE
Address: 1204-1216 SE WATER AVE.
City,State,Zip: PORTLAND, OR 97214
ECS Site ID: 5919
Facility Size: 0.46 acres
Action: Letter Agreement
Start Date: 09/09/2014
End Date: 02/19/2015
Program: vcp
Latitude: 45.5141
Longitude: -122.6654
Primary Action Flag: False
Investigation Code: NFA
IC EC: Not reported
Region: Not reported

Name: PRATT & LARSON TILE
Address: 1204-1216 SE WATER AVE.
City,State,Zip: PORTLAND, OR 97214
ECS Site ID: 5919
Facility Size: 0.46 acres
Action: VCS Waiting List
Start Date: 07/22/2014
End Date: 09/09/2014
Program: VCS
Latitude: 45.5141
Longitude: -122.6654
Primary Action Flag: False
Investigation Code: NFA
IC EC: Not reported
Region: Not reported

Name: PRATT & LARSON TILE
Address: 1204-1216 SE WATER AVE.
City,State,Zip: PORTLAND, OR 97214
ECS Site ID: 5919
Facility Size: 0.46 acres
Action: NO FURTHER STATE ACTION REQUIRED
Start Date: 02/19/2015
End Date: 02/19/2015
Program: VCP
Latitude: 45.5141
Longitude: -122.6654
Primary Action Flag: True
Investigation Code: NFA
IC EC: Not reported
Region: Not reported

565 SW 1/2-1 0.988 mi. 5214 ft. | **MACKENZIE/SAITO PROPERTY**
690 SW BANCROFT ST
PORTLAND, OR 97201 | **OR ECSI FINDS** | **1006854049 N/A**

Relative: Lower

Actual: 35 ft.

ECSI:

Name:	MACKENZIE/SAITO PROPERTY
Address:	690 SW BANCROFT ST.
City,State,Zip:	PORTLAND, OR 97201
State ID Number:	1925
Brown ID:	0
Study Area:	False
Region ID:	2
Legislatve ID:	0
Investigation:	Suspect
FACA ID:	40454
Further Action:	260
Lat/Long (dms):	45 29 34.80 / -122 40 16.00
County Code:	26.00
Score Value:	Not reported
Cerclis ID:	Not reported
Township Coord.:	1.00
Township Zone:	S
Range Coord:	1.00
Range Zone:	E
Section Coord:	10
Qtr Section:	Not reported
Tax Lots:	Not reported
Size:	3.6 acres
NPL:	False
Orphan:	False
Updated By:	GWISTAR
Update Date:	06/23/2015
Created Date:	10/03/1996
Decode For RegionID:	Northwest Region
Decode For BrownID:	Not reported
Decode For Furtheract:	Low
Decode For Investstat:	Suspect
Decode For Legislative:	Not reported
Alias Name:	North Macadam District Project
Alias Name:	Group Mackenzie Architects
Alias Name:	United Parcel Service
Alias Name:	UPS

Hazardous Release:

Substance ID.:	121989
Haz Release ID:	380660
Qty Released:	unk
Date Released:	pre-1980s
Update Date:	11/13/1996
Update By:	Not reported
Substance Code:	ECD200
Substance Name:	OIL OR FUEL RELATED COMPOUNDS
Substance Abbrev.:	Not reported
Substance Category ID:	8532
Substance Category:	Petroleum Related Releases for OSPIRG Report
Category Level:	Not reported
Created By:	Not reported
Created Date:	12/17/2002

MACKENZIE/SAITO PROPERTY (Continued) **1006854049**

Substance Category ID: 8532
Substance Category: Petroleum Related Releases for OSPIRG Report
Category Level: Not reported
Created By: Not reported
Created Date: 12/17/2002
Sampling Result ID: 342437
Feature Id: Not reported
Hazard Release Id: 380660
Medium: 703
Substance Abbrev.: Not reported
Unit Code: Not reported
Observation: False
Owner Operator: False
Lab Data: True
Sample Depth: 15.5 feet
Start Date: 04/27/1996
End Date: Not reported
Min Concentration: Not reported
Max Concentration: Not reported
Sample Comment: 6,700 ppm
Last Update By: gmw
Update Date: 11/13/1996
Decode for MediumID: Soil

Substance ID.: 121462
Haz Release ID: 380661
Qty Released: unk
Date Released: pre-1980s
Update Date: 11/13/1996
Update By: Not reported
Substance Code: 56-55-3
Substance Name: BENZO(a)ANTHRACENE
Substance Abbrev.: Not reported
Substance Category ID: 8475
Substance Category: Semi-volatiles
Category Level: Not reported
Created By: Not reported
Created Date: 12/17/2002
Substance Category ID: 8475
Substance Category: Semi-volatiles
Category Level: Not reported
Created By: Not reported
Created Date: 12/17/2002
Substance Alias ID: 318790
Sub Alias Name: BENZ(a)ANTHRACENE
Substance Alias ID: 318791
Sub Alias Name: BENZANTHRACENE,1,2-
Substance Alias ID: 318792
Sub Alias Name: BENZANTHRENE
Substance Alias ID: 318793
Sub Alias Name: BENZOANTHRACENE
Substance Alias ID: 318794
Sub Alias Name: BENZPHENANTHRENE,2,3-
Substance Alias ID: 318795
Sub Alias Name: NAPHTHANTHRACENE
Substance Alias ID: 318796
Sub Alias Name: TETRAPHENE

MACKENZIE/SAITO PROPERTY (Continued) **1006854049**

Sampling Result ID: 342438
Feature Id: Not reported
Hazard Release Id: 380661
Medium: 698
Substance Abbrev.: Not reported
Unit Code: Not reported
Observation: False
Owner Operator: False
Lab Data: True
Sample Depth: Not reported
Start Date: 04/27/1996
End Date: Not reported
Min Concentration: Not reported
Max Concentration: Not reported
Sample Comment: 2.6 ppb
Last Update By: gmw
Update Date: 11/13/1996
Decode for MediumID: Groundwater
Sampling Result ID: 342439
Feature Id: Not reported
Hazard Release Id: 380661
Medium: 698
Substance Abbrev.: Not reported
Unit Code: Not reported
Observation: False
Owner Operator: False
Lab Data: True
Sample Depth: Not reported
Start Date: 05/30/1996
End Date: Not reported
Min Concentration: Not reported
Max Concentration: Not reported
Sample Comment: 0.2 ppb
Last Update By: gmw
Update Date: 11/13/1996
Decode for MediumID: Groundwater

Substance ID.: 121824
Haz Release ID: 380662
Qty Released: unk
Date Released: pre-1980s
Update Date: 11/13/1996
Update By: Not reported
Substance Code: 85-01-8
Substance Name: PHENANTHRENE
Substance Abbrev.: Not reported
Substance Alias ID: 317648
Sub Alias Name: PHENATHRIN
Sampling Result ID: 342440
Feature Id: Not reported
Hazard Release Id: 380662
Medium: 698
Substance Abbrev.: Not reported
Unit Code: Not reported
Observation: False
Owner Operator: False
Lab Data: True

MACKENZIE/SAITO PROPERTY (Continued) **1006854049**

Sample Depth: Not reported
Start Date: 04/27/1996
End Date: Not reported
Min Concentration: Not reported
Max Concentration: Not reported
Sample Comment: 1.2 ppb
Last Update By: gmw
Update Date: 11/13/1996
Decode for MediumID: Groundwater
Sampling Result ID: 342441
Feature Id: Not reported
Hazard Release Id: 380662
Medium: 698
Substance Abbrev.: Not reported
Unit Code: Not reported
Observation: False
Owner Operator: False
Lab Data: True
Sample Depth: Not reported
Start Date: 05/30/1996
End Date: Not reported
Min Concentration: Not reported
Max Concentration: Not reported
Sample Comment: 0.11 ppb
Last Update By: gmw
Update Date: 11/13/1996
Decode for MediumID: Groundwater

Substance ID.: 121195
Haz Release ID: 380663
Qty Released: unk
Date Released: pre-1980s
Update Date: 11/13/1996
Update By: Not reported
Substance Code: 206-44-0
Substance Name: FLUORANTHENE
Substance Abbrev.: Not reported
Substance Category ID: 8491
Substance Category: Semi-volatiles
Category Level: Not reported
Created By: Not reported
Created Date: 12/17/2002
Substance Category ID: 8491
Substance Category: Semi-volatiles
Category Level: Not reported
Created By: Not reported
Created Date: 12/17/2002
Substance Alias ID: 317398
Sub Alias Name: BENZACENAPHTHENE,1,2-
Substance Alias ID: 317399
Sub Alias Name: BENZO(jk)FLUORENE
Sampling Result ID: 342442
Feature Id: Not reported
Hazard Release Id: 380663
Medium: 698
Substance Abbrev.: Not reported
Unit Code: Not reported

MACKENZIE/SAITO PROPERTY (Continued) **1006854049**

Observation: False
Owner Operator: False
Lab Data: True
Sample Depth: Not reported
Start Date: 04/27/1996
End Date: Not reported
Min Concentration: Not reported
Max Concentration: Not reported
Sample Comment: 1.8 ppb
Last Update By: gmw
Update Date: 11/13/1996
Decode for MediumID: Groundwater

Substance ID.: 121192
Haz Release ID: 380664
Qty Released: unk
Date Released: pre-1980s
Update Date: 11/13/1996
Update By: Not reported
Substance Code: 205-99-2
Substance Name: BENZO(b)FLUORANTHENE
Substance Abbrev.: Not reported
Substance Category ID: 8477
Substance Category: Semi-volatiles
Category Level: Not reported
Created By: Not reported
Created Date: 12/17/2002
Substance Category ID: 8477
Substance Category: Semi-volatiles
Category Level: Not reported
Created By: Not reported
Created Date: 12/17/2002
Substance Alias ID: 317390
Sub Alias Name: B(b)F
Substance Alias ID: 317391
Sub Alias Name: BENZ(e)ACEPHENANTHRYLENE
Substance Alias ID: 317392
Sub Alias Name: BENZFLUORANTHENE,3,4-
Substance Alias ID: 317393
Sub Alias Name: BENZOFLUORANTHENE,2,3-
Substance Alias ID: 317394
Sub Alias Name: BENZOFLUORANTHENE,3,4-
Sampling Result ID: 342443
Feature Id: Not reported
Hazard Release Id: 380664
Medium: 698
Substance Abbrev.: Not reported
Unit Code: Not reported
Observation: False
Owner Operator: False
Lab Data: True
Sample Depth: Not reported
Start Date: 05/30/1996
End Date: Not reported
Min Concentration: Not reported
Max Concentration: Not reported
Sample Comment: 0.2 ppb

MACKENZIE/SAITO PROPERTY (Continued) **1006854049**

Last Update By: gmw
Update Date: 11/13/1996
Decode for MediumID: Groundwater

Substance ID.: 121374
Haz Release ID: 380665
Qty Released: unk
Date Released: pre-1980s
Update Date: 11/13/1996
Update By: Not reported
Substance Code: 50-32-8
Substance Name: BENZO(a)PYRENE
Substance Abbrev.: Not reported
Substance Category ID: 8476
Substance Category: Semi-volatiles
Category Level: Not reported
Created By: Not reported
Created Date: 12/17/2002
Substance Category ID: 8476
Substance Category: Semi-volatiles
Category Level: Not reported
Created By: Not reported
Created Date: 12/17/2002
Substance Alias ID: 318559
Sub Alias Name: B(a)P
Substance Alias ID: 318560
Sub Alias Name: BENZOPYRENE,3,4-
Substance Alias ID: 318561
Sub Alias Name: BENZPYRENE,3,4-
Substance Alias ID: 318562
Sub Alias Name: BP
Sampling Result ID: 342444
Feature Id: Not reported
Hazard Release Id: 380665
Medium: 698
Substance Abbrev.: Not reported
Unit Code: Not reported
Observation: False
Owner Operator: False
Lab Data: True
Sample Depth: Not reported
Start Date: 05/30/1996
End Date: Not reported
Min Concentration: Not reported
Max Concentration: Not reported
Sample Comment: 0.1 ppb
Last Update By: gmw
Update Date: 11/13/1996
Decode for MediumID: Groundwater

Substance ID.: 121415
Haz Release ID: 380666
Qty Released: unk
Date Released: pre-1980s
Update Date: 11/13/1996
Update By: Not reported
Substance Code: 53-70-3

MACKENZIE/SAITO PROPERTY (Continued) **1006854049**

Substance Name: DIBENZO(a,h)ANTHRACENE
Substance Abbrev.: Not reported
Substance Category ID: 8499
Substance Category: Semi-volatiles
Category Level: Not reported
Created By: Not reported
Created Date: 12/17/2002
Substance Category ID: 8499
Substance Category: Semi-volatiles
Category Level: Not reported
Created By: Not reported
Created Date: 12/17/2002
Substance Alias ID: 318667
Sub Alias Name: DB(a,h)A
Substance Alias ID: 318668
Sub Alias Name: DIBENZ(a,h)ANTHRACENE
Substance Alias ID: 318669
Sub Alias Name: DIBENZANTHRACENE,1,2-5,6-
Substance Alias ID: 318670
Sub Alias Name: DIBENZANTHRACENE,1,2:5,6-
Sampling Result ID: 342445
Feature Id: Not reported
Hazard Release Id: 380666
Medium: 698
Substance Abbrev.: Not reported
Unit Code: Not reported
Observation: False
Owner Operator: False
Lab Data: True
Sample Depth: Not reported
Start Date: 05/30/1996
End Date: Not reported
Min Concentration: Not reported
Max Concentration: Not reported
Sample Comment: 0.1 ppb
Last Update By: gmw
Update Date: 11/13/1996
Decode for MediumID: Groundwater

Substance ID.: 121167
Haz Release ID: 380667
Qty Released: unk
Date Released: pre-1980s
Update Date: 11/13/1996
Update By: Not reported
Substance Code: 191-24-2
Substance Name: BENZO(ghi)PERYLENE
Substance Abbrev.: Not reported
Substance Alias ID: 317305
Sub Alias Name: B(ghi)P
Substance Alias ID: 317306
Sub Alias Name: BENZOPERYLENE,1,12-
Substance Alias ID: 317307
Sub Alias Name: BENZPERYLENE,1,12-
Sampling Result ID: 342446
Feature Id: Not reported
Hazard Release Id: 380667

MACKENZIE/SAITO PROPERTY (Continued) **1006854049**

Medium: 698
Substance Abbrev.: Not reported
Unit Code: Not reported
Observation: False
Owner Operator: False
Lab Data: True
Sample Depth: Not reported
Start Date: 05/30/1996
End Date: Not reported
Min Concentration: Not reported
Max Concentration: Not reported
Sample Comment: 0.5 ppb
Last Update By: gmw
Update Date: 11/13/1996
Decode for MediumID: Groundwater

Substance ID.: 121176
Haz Release ID: 380668
Qty Released: unk
Date Released: pre-1980s
Update Date: 11/13/1996
Update By: Not reported
Substance Code: 193-39-5
Substance Name: INDENO(1,2,3-cd)PYRENE
Substance Abbrev.: Not reported
Substance Category ID: 8493
Substance Category: Semi-volatiles
Category Level: Not reported
Created By: Not reported
Created Date: 12/17/2002
Substance Category ID: 8493
Substance Category: Semi-volatiles
Category Level: Not reported
Created By: Not reported
Created Date: 12/17/2002
Substance Alias ID: 317339
Sub Alias Name: PHENYLENEPYRENE,2,3-
Substance Alias ID: 317340
Sub Alias Name: PHENYLENEPYRENE,o-
Sampling Result ID: 342447
Feature Id: Not reported
Hazard Release Id: 380668
Medium: 698
Substance Abbrev.: Not reported
Unit Code: Not reported
Observation: False
Owner Operator: False
Lab Data: True
Sample Depth: Not reported
Start Date: 05/30/1996
End Date: Not reported
Min Concentration: Not reported
Max Concentration: Not reported
Sample Comment: 0.3 ppb
Last Update By: gmw
Update Date: 11/13/1996
Decode for MediumID: Groundwater

MACKENZIE/SAITO PROPERTY (Continued) **1006854049**

Substance ID.: 121608
Haz Release ID: 380669
Qty Released: unk
Date Released: pre-1980s
Update Date: 11/13/1996
Update By: Not reported
Substance Code: 71-43-2
Substance Name: BENZENE
Substance Abbrev.: Not reported
Substance Category ID: 8502
Substance Category: Volatiles
Category Level: Not reported
Created By: Not reported
Created Date: 12/17/2002
Substance Category ID: 8502
Substance Category: Volatiles
Category Level: Not reported
Created By: Not reported
Created Date: 12/17/2002
Substance Alias ID: 319178
Sub Alias Name: BENZOL
Substance Alias ID: 319179
Sub Alias Name: COAL NAPTHA
Substance Alias ID: 319180
Sub Alias Name: CYCLOHEXATRIENE
Substance Alias ID: 319181
Sub Alias Name: PHENE
Substance Alias ID: 319182
Sub Alias Name: PYROBENZOL
Sampling Result ID: 342448
Feature Id: Not reported
Hazard Release Id: 380669
Medium: 698
Substance Abbrev.: Not reported
Unit Code: Not reported
Observation: False
Owner Operator: False
Lab Data: True
Sample Depth: Not reported
Start Date: 04/27/1996
End Date: Not reported
Min Concentration: Not reported
Max Concentration: Not reported
Sample Comment: 0.6 ppb
Last Update By: gmw
Update Date: 11/13/1996
Decode for MediumID: Groundwater

Substance ID.: 120781
Haz Release ID: 380670
Qty Released: unk
Date Released: pre-1980s
Update Date: 11/13/1996
Update By: Not reported
Substance Code: 100-41-4
Substance Name: ETHYLBENZENE
Substance Abbrev.: Not reported

MACKENZIE/SAITO PROPERTY (Continued) **1006854049**

Substance Category ID: 8515
Substance Category: Volatiles
Category Level: Not reported
Created By: Not reported
Created Date: 12/17/2002
Substance Category ID: 8515
Substance Category: Volatiles
Category Level: Not reported
Created By: Not reported
Created Date: 12/17/2002
Substance Alias ID: 316146
Sub Alias Name: ETHYLBENZOL
Substance Alias ID: 316147
Sub Alias Name: PHENYLETHANE
Sampling Result ID: 342449
Feature Id: Not reported
Hazard Release Id: 380670
Medium: 698
Substance Abbrev.: Not reported
Unit Code: Not reported
Observation: False
Owner Operator: False
Lab Data: True
Sample Depth: Not reported
Start Date: 04/27/1996
End Date: Not reported
Min Concentration: Not reported
Max Concentration: Not reported
Sample Comment: 1.1 ppb
Last Update By: gmw
Update Date: 11/13/1996
Decode for MediumID: Groundwater

Substance ID.: 120883
Haz Release ID: 380671
Qty Released: unk
Date Released: pre-1980s
Update Date: 11/13/1996
Update By: Not reported
Substance Code: 108-88-3
Substance Name: TOLUENE
Substance Abbrev.: Not reported
Substance Category ID: 8520
Substance Category: Volatiles
Category Level: Not reported
Created By: Not reported
Created Date: 12/17/2002
Substance Category ID: 8520
Substance Category: Volatiles
Category Level: Not reported
Created By: Not reported
Created Date: 12/17/2002
Substance Alias ID: 316466
Sub Alias Name: BENZENE,METHYL-
Substance Alias ID: 316467
Sub Alias Name: METHACIDE
Substance Alias ID: 316468

MACKENZIE/SAITO PROPERTY (Continued) **1006854049**

Sub Alias Name: METHYLBENZENE
Substance Alias ID: 316469
Sub Alias Name: METHYLBENZOL
Substance Alias ID: 316470
Sub Alias Name: PHENYLMETHANE
Substance Alias ID: 316471
Sub Alias Name: TOLUOL
Sampling Result ID: 342450
Feature Id: Not reported
Hazard Release Id: 380671
Medium: 698
Substance Abbrev.: Not reported
Unit Code: Not reported
Observation: False
Owner Operator: False
Lab Data: True
Sample Depth: Not reported
Start Date: 04/27/1996
End Date: Not reported
Min Concentration: Not reported
Max Concentration: Not reported
Sample Comment: 3.2 ppb
Last Update By: gmw
Update Date: 11/13/1996
Decode for MediumID: Groundwater

Substance ID.: 121051
Haz Release ID: 380672
Qty Released: unk
Date Released: pre-1980s
Update Date: 11/13/1996
Update By: Not reported
Substance Code: 1330-20-7
Substance Name: XYLENEs
Substance Abbrev.: Not reported
Substance Category ID: 8526
Substance Category: Volatiles
Category Level: Not reported
Created By: Not reported
Created Date: 12/17/2002
Substance Category ID: 8526
Substance Category: Volatiles
Category Level: Not reported
Created By: Not reported
Created Date: 12/17/2002
Substance Alias ID: 317017
Sub Alias Name: DIMETHYLBENZENEs
Substance Alias ID: 317018
Sub Alias Name: XYLOLs
Sampling Result ID: 342451
Feature Id: Not reported
Hazard Release Id: 380672
Medium: 698
Substance Abbrev.: Not reported
Unit Code: Not reported
Observation: False
Owner Operator: False

MACKENZIE/SAITO PROPERTY (Continued) **1006854049**

Lab Data: True
Sample Depth: Not reported
Start Date: 04/27/1996
End Date: Not reported
Min Concentration: Not reported
Max Concentration: Not reported
Sample Comment: 4.5 ppb
Last Update By: gmw
Update Date: 11/13/1996
Decode for MediumID: Groundwater

Narrative:

NARR ID: 5736228
NARR Code: Contamination
Created By: Not reported
Created Date: 12/17/2002
Updated By: Not reported
Updated Date: 12/17/2002
Decode for NarcdID: Contamination
NARR Comments: During a site investigation conducted in April 1996, hydrocarbons were found in soil beneath a significant portion of the site. Some of the contamination was related to USTs, which was investigated under DEQ's LUST Section (log # 26-96-337). The remainder of the contamination is located at the interface between artificial fill deposited during the 1960s and the original ground surface. This non-UST-related contamination consists of heavier, oil-range hydrocarbons that the property owner's consultant believes to have originated from biogenic sources such as wood waste from the site's former use as a lumber mill. The consultant has also indicated that some hydrocarbon detections could have resulted from the remains of a pier that burned at the site prior to the importation of fill. Groundwater at the site contains low levels of PAHs.

NARR ID: 5736229
NARR Code: Data Sources
Created By: Not reported
Created Date: 12/17/2002
Updated By: Not reported
Updated Date: 12/17/2002
Decode for NarcdID: Data Sources
NARR Comments: Reports and correspondence contained in DEQ LUST file #26-96-0337; letter report from GeoEngineers, dated 11/8/96, which includes a 1/93 Phase I report that GeoEngineers had prepared on the property.

NARR ID: 5736230
NARR Code: Hazardous Substance/Waste Types
Created By: Not reported
Created Date: 12/17/2002
Updated By: Not reported
Updated Date: 12/17/2002
Decode for NarcdID: Hazardous Substance/Waste Types
NARR Comments: Oil-range hydrocarbons, PAHs.

NARR ID: 5736231
NARR Code: Media Contamination
Created By: Not reported
Created Date: 12/17/2002
Updated By: Not reported

MACKENZIE/SAITO PROPERTY (Continued) **1006854049**

Updated Date: 12/17/2002
Decode for NarcdID: Media Contamination
NARR Comments: Subsurface soils (beneath fill), groundwater.

NARR ID: 5736232
NARR Code: Pathways Other Hazards
Created By: Not reported
Created Date: 12/17/2002
Updated By: Not reported
Updated Date: 12/17/2002
Decode for NarcdID: Pathways & Other Hazards
NARR Comments: The site is located along the west bank of the Willamette River, and its relatively level grade is artificial. Groundwater occurs at depths of about 8 to 15 feet, and flows into the Willamette. Groundwater-to-surface water is likely to be the primary pathway of concern.

NARR ID: 5736233
NARR Code: Remedial Action
Created By: Not reported
Created Date: 12/17/2002
Updated By: Not reported
Updated Date: 12/17/2002
Decode for NarcdID: Remedial Action
NARR Comments: (2/27/97 GMW/SAS) DEQ's UST Section issued an NFA for tank-related issues 10/3/96, following the excavation and treatment of approximately 150 tons of petroleum-contaminated soil. The UST NFA letter included a referral to Site Assessment, due to the presence of contamination that did not appear to have resulted from USTs. Site Assessment has concluded that a PA should be completed to document the site's industrial history and operations, and to evaluate potential exposure pathways. Due to the site's location and the low levels of contamination documented as of 11/96, further state action at the site is a low priority.

Administrative Action:
Action ID: 9424
Region: Northwestern Region
Complete Date: Not reported
Rank Value: 0
Cleanup Flag: False
Created Date: 12/17/2002
Decode for AgencyID: Department of Environmental Quality
Decode for RegionID: Northwest Region
Category: Administrative Action
Action Code Flag: False
Action: Site added to database
Further Action: Not reported
Comments: Not reported

Action ID: 9425
Region: Northwestern Region
Complete Date: 11/14/1996
Rank Value: 0
Cleanup Flag: False
Created Date: 12/17/2002
Decode for AgencyID: Department of Environmental Quality
Decode for RegionID: Northwest Region

MACKENZIE/SAITO PROPERTY (Continued) **1006854049**

Category: Remedial Action
Action Code Flag: False
Action: SITE EVALUATION
Further Action: Not reported
Comments: Not reported

Action ID: 9437
Region: Northwestern Region
Complete Date: 11/14/1996
Rank Value: 0
Cleanup Flag: False
Created Date: 12/17/2002
Decode for AgencyID: Department of Environmental Quality
Decode for RegionID: Northwest Region
Category: Listing Action
Action Code Flag: False
Action: Listing Review completed
Further Action: Not reported
Comments: Not reported

Action ID: 9496
Region: Northwestern Region
Complete Date: 11/14/1996
Rank Value: 0
Cleanup Flag: False
Created Date: 12/17/2002
Decode for AgencyID: Department of Environmental Quality
Decode for RegionID: Northwest Region
Category: Remedial Action
Action Code Flag: False
Action: State Basic Preliminary Assessment recommended (PA)
Further Action: Low
Comments: Not reported

Action ID: 9449
Region: Northwestern Region
Complete Date: Not reported
Rank Value: 0
Cleanup Flag: False
Created Date: 12/17/2002
Decode for AgencyID: Department of Environmental Quality
Decode for RegionID: Northwest Region
Category: Listing Action
Action Code Flag: False
Action: Insufficient information to list
Further Action: Not reported
Comments: Not reported

Operations:
Operation Id: 133205
Operation Status: Inactive
Common Name: International Pacific Pulp & Paper
Yrs of Operation: 1950s to 1960s (?)
Comments: Not reported
Updated Date: 11/12/1996
Updated By: gmw
Decode for OpstatID: Inactive

MACKENZIE/SAITO PROPERTY (Continued) **1006854049**

Operation Id: 133206
Operation Status: Active
Common Name: Mackenzie Engineering
Yrs of Operation: early 1980s to present
Comments: Not reported
Updated Date: 11/05/1996
Updated By: gmw
Decode for OpstatID: Active

Operation Id: 133207
Operation Status: Inactive
Common Name: Multnomah Lumber and Box Co.
Yrs of Operation: 1920s to 1950s (?)
Comments: Not reported
Updated Date: 11/12/1996
Updated By: gmw
Decode for OpstatID: Inactive

Operation Id: 133208
Operation Status: Inactive
Common Name: United Parcel Service
Yrs of Operation: 1960s to early 1980s
Comments: Not reported
Updated Date: 11/05/1996
Updated By: gmw
Decode for OpstatID: Inactive

FINDS:
Registry ID: 110014162477

Click Here for FRS Facility Detail Report:

Environmental Interest/Information System:
The Oregon Department of Environmental Quality (DEQ) is a regulatory agency tasked with protecting the quality of Oregon's environment. DEQ uses a combination of technical assistance, inspections, and permitting to help public and private facilities and citizens understand and comply with state and federal environmental regulations.

Click this hyperlink while viewing on your computer to access additional FINDS: detail in the EDR Site Report.

566
ESE
1/2-1
0.989 mi.
5224 ft.

SUNSHINE PORTLAND APARTMENTS
3650 SE 29TH AVE.
PORTLAND, OR 97202

OR ECSI
OR ENG CONTROLS
OR INST CONTROL
OR VCP

S119162009
N/A

Relative:
Higher

Actual:
131 ft.

ECSI:
Name: SUNSHINE PORTLAND APARTMENTS
Address: 3650 SE 29TH AVE.
City,State,Zip: PORTLAND, OR 97202
State ID Number: 5829
Brown ID: 0
Study Area: False
Region ID: Not reported
Legislatve ID: 831
Investigation: Suspect

SUNSHINE PORTLAND APARTMENTS (Continued) **S119162009**

FACA ID: 162014
Further Action: 0
Lat/Long (dms): 45 29 46.00 / -122 38 6.00
County Code: 26.00
Score Value: Not reported
Cerclis ID: Not reported
Township Coord.: 1.00
Township Zone: S
Range Coord: 1.00
Range Zone: E
Section Coord: 12
Qtr Section: CA
Tax Lots: 701
Size: 1.79 acres
NPL: False
Orphan: False
Updated By: KDANA
Update Date: 05/05/2021
Created Date: 07/15/2013
Decode For RegionID: Not reported
Decode For BrownID: Not reported
Decode For Furtheract: Not reported
Decode For Investstat: Suspect
Decode For Legislative: Owner, operator or other party under agreement, order or consent decree under ORS 465.200 or 465.420

Alias Name: ABC Supply Co.
Alias Name: Westar Building Materials
Alias Name: Powell LLC Property
Alias Name: Sunset Fuel Co. - Powell

Hazardous Release:
Substance ID.: 121983
Haz Release ID: 388338
Qty Released: unknown
Date Released: unknown
Update Date: 12/01/2016
Update By: KDANA
Substance Code: ECD173
Substance Name: GASOLINE
Substance Abbrev.: Not reported
Substance Category ID: 8530
Substance Category: Petroleum Related Releases for OSPIRG Report
Category Level: Not reported
Created By: Not reported
Created Date: 12/17/2002
Substance Category ID: 8530
Substance Category: Petroleum Related Releases for OSPIRG Report
Category Level: Not reported
Created By: Not reported
Created Date: 12/17/2002
Comment ID: 305799
Release Code: Release Containment
Release Comments: The contaminated soi was subsequently excavated and removed
Decode for Relcomcd: Release Containment
Sampling Result ID: 350915
Feature Id: 0
Hazard Release Id: 388338
Medium: 703

SUNSHINE PORTLAND APARTMENTS (Continued) **S119162009**

Substance Abbrev.: 0
Unit Code: 7
Observation: False
Owner Operator: False
Lab Data: True
Sample Depth: 13 ft bgs
Start Date: 09/20/2004
End Date: 09/20/2004
Min Concentration: Not reported
Max Concentration: 1320.00
Sample Comment: up to 1,320 ppm
Last Update By: KDANA
Update Date: 12/01/2016
Decode for MediumID: Soil

Substance ID.: 121982
Haz Release ID: 388185
Qty Released: unknown
Date Released: unknown
Update Date: 12/09/2013
Update By: KDANA
Substance Code: ECD169
Substance Name: DIESEL - FUEL OIL
Substance Abbrev.: Not reported
Substance Category ID: 8529
Substance Category: Petroleum Related Releases for OSPIRG Report
Category Level: Not reported
Created By: Not reported
Created Date: 12/17/2002
Substance Category ID: 8529
Substance Category: Petroleum Related Releases for OSPIRG Report
Category Level: Not reported
Created By: Not reported
Created Date: 12/17/2002
Comment ID: 305615
Release Code: Release Containment
Release Comments: 1994 & 2004 diesel detections were subsequently excavated and removed
Decode for Relcomcd: Release Containment
Sampling Result ID: 350662
Feature Id: 0
Hazard Release Id: 388185
Medium: 703
Substance Abbrev.: 0
Unit Code: 7
Observation: False
Owner Operator: False
Lab Data: True
Sample Depth: 13 ft bgs
Start Date: 09/20/2004
End Date: 09/20/2004
Min Concentration: Not reported
Max Concentration: 43400.00
Sample Comment: up to 43,400 ppm
Last Update By: KDANA
Update Date: 12/01/2016
Decode for MediumID: Soil
Sampling Result ID: 350663

SUNSHINE PORTLAND APARTMENTS (Continued) **S119162009**

Feature Id: 0
Hazard Release Id: 388185
Medium: 703
Substance Abbrev.: 0
Unit Code: 7
Observation: False
Owner Operator: False
Lab Data: True
Sample Depth: 11 ft bgs
Start Date: 10/12/1994
End Date: 10/12/1994
Min Concentration: Not reported
Max Concentration: 9020.00
Sample Comment: up to 9,020 ppm
Last Update By: KDANA
Update Date: 12/09/2013
Decode for MediumID: Soil
Sampling Result ID: 350666
Feature Id: 0
Hazard Release Id: 388185
Medium: 703
Substance Abbrev.: 0
Unit Code: 7
Observation: False
Owner Operator: False
Lab Data: True
Sample Depth: 6.5-7.0 ft bgs
Start Date: 04/17/2013
End Date: 04/17/2013
Min Concentration: Not reported
Max Concentration: 7740.00
Sample Comment: up to 7,740 ppm
Last Update By: KDANA
Update Date: 12/12/2013
Decode for MediumID: Soil
Sampling Result ID: 350916
Feature Id: 0
Hazard Release Id: 388185
Medium: 703
Substance Abbrev.: 0
Unit Code: 7
Observation: False
Owner Operator: False
Lab Data: True
Sample Depth: 20 ft bgs
Start Date: 05/23/2016
End Date: 05/23/2016
Min Concentration: Not reported
Max Concentration: 18200.00
Sample Comment: up to 18,200 ppm
Last Update By: KDANA
Update Date: 12/07/2016
Decode for MediumID: Soil

Substance ID.: 122012
Haz Release ID: 388186
Qty Released: unknown

SUNSHINE PORTLAND APARTMENTS (Continued) **S119162009**

Date Released: unknown
Update Date: 12/09/2013
Update By: KDANA
Substance Code: ECD275
Substance Name: TOTAL PETROLEUM HYDROCARBONS (TPH)
Substance Abbrev.: Not reported
Substance Category ID: 8540
Substance Category: Petroleum Related Releases for OSPIRG Report
Category Level: Not reported
Created By: Not reported
Created Date: 12/17/2002
Substance Category ID: 8540
Substance Category: Petroleum Related Releases for OSPIRG Report
Category Level: Not reported
Created By: Not reported
Created Date: 12/17/2002
Sampling Result ID: 350664
Feature Id: 0
Hazard Release Id: 388186
Medium: 703
Substance Abbrev.: 0
Unit Code: 7
Observation: False
Owner Operator: False
Lab Data: True
Sample Depth: 11 ft bgs
Start Date: 10/07/1994
End Date: 10/07/1994
Min Concentration: Not reported
Max Concentration: 12400.00
Sample Comment: up to 12,400 ppm
Last Update By: KDANA
Update Date: 12/09/2013
Decode for MediumID: Soil
Sampling Result ID: 350667
Feature Id: 0
Hazard Release Id: 388186
Medium: 703
Substance Abbrev.: 0
Unit Code: 7
Observation: False
Owner Operator: False
Lab Data: True
Sample Depth: 1.0-1.5 ft bgs
Start Date: 04/17/2013
End Date: 04/17/2013
Min Concentration: Not reported
Max Concentration: 5370.00
Sample Comment: up to 5,370 ppm
Last Update By: KDANA
Update Date: 12/12/2013
Decode for MediumID: Soil

Substance ID.: 121623
Haz Release ID: 388194
Qty Released: unknown
Date Released: unknown

SUNSHINE PORTLAND APARTMENTS (Continued) **S119162009**

Update Date: 03/20/2014
Update By: KDANA
Substance Code: 74-82-8
Substance Name: METHANE
Substance Abbrev.: Not reported
Comment ID: 305622
Release Code: General Comments
Release Comments: Methane samples collected from various intervals in open boreholes
Decode for Relcomcd: General Comments
Sampling Result ID: 350678
Feature Id: 0
Hazard Release Id: 388194
Medium: 697
Substance Abbrev.: 0
Unit Code: Not reported
Observation: False
Owner Operator: True
Lab Data: False
Sample Depth: 19-20 ft bgs
Start Date: 04/17/2013
End Date: 04/17/2013
Min Concentration: Not reported
Max Concentration: Not reported
Sample Comment: up to 4.5 pbv
Last Update By: KDANA
Update Date: 07/16/2014
Decode for MediumID: Air

Narrative:
NARR ID: 5754939
NARR Code: Contamination
Created By: KDANA
Created Date: 12/10/2013
Updated By: KDANA
Updated Date: 08/12/2021
Decode for NarcdID: Contamination
NARR Comments: (08/12/2021 KPD/ICP) An investigation of the site in September 1994 determined that a 4,000- to 5,000-gallon underground storage tank had previously been present on the west side of the central storage warehouse. Sampling in the area identified diesel and heavy oils in the soil. The area was excavated in October 1994. However, a pocket of contamination with up to 12,400 ppm TPH remained beneath the warehouse floor. A second investigation of the site in the spring of 2013 identified up to 7,740 ppm diesel and 5,370 ppm heavy oils in the ravine fill soils, and methane concentrations were measured up to 4.5% by volume. Additional readings in December 2014 found concentrations of methane up to only 1.65% by volume. A third investigation was conducted from April to June 2016, to determine the extent of petroleum-contaminated soils (PCS) in the northwest portion of the site. Samples from two dozen borings found that PCS covered an area of 5,540 square feet, and extended from 6 ft bgs to 22 ft bgs, with diesel concentrations up to 18,200 ppm.

NARR ID: 5754774
NARR Code: Data Sources
Created By: KDANA
Created Date: 07/15/2013
Updated By: KDANA

SUNSHINE PORTLAND APARTMENTS (Continued) **S119162009**

Updated Date: 03/26/2021
Decode for NarcdID: Data Sources
NARR Comments: 1) Lambier <quot>Phase I ESA<quot> [March 9, 1994]. 2) PBS Environmental <quot>Soil Cleanup Report<quot> [November 1994]. 3) Feige & Associates <quot>UST Decommissioning Assessment Report<quot> [December 29, 2004]. 4) Hahn & Associates <quot>Phase I ESA<quot> [May 20, 2013]. 5) Hahn & Associates <quot>Phase II ESA<quot> [May 28, 2013]. 6) DEQ <quot>Staff Closure Memo<quot> [August 20, 2014]. 7) Bridgewater <quot>Soil Management Plan<quot> [March 10, 2016]. 8) Bridgewater <quot>Diesel-Impacted Soil Investigation Results<quot> [September 6, 2016]. 9) Bridgewater <quot>Streamlined Risk Assessment and Remedial Action Alternatives Evaluation<quot> [December 2, 2016]. 10) Bridgewater <quot>Methane Management Plan<quot> [December 12, 2016]. 11) Bridgewater <quot>Updated Soil Management Plan<quot> [April 3, 2017]. 12) Bridgewater <quot>Remedial Action Closeout Report<quot> [August 20, 2020]. 13) DEQ <quot>Staff Closure Memo<quot> [November 2, 2020]. 14) Bridgewater <quot>Revised Methane Management Plan<quot> [December 21, 2020]. 15) Bridgewater <quot>Soil Management Plan<quot> [March 11, 2021]. 16) LUST file #26-98-0341. 17) UST Facility ID #5136. 18) UST Facility ID #8115.

NARR ID: 5756505
NARR Code: General Site Description
Created By: KDANA
Created Date: 11/22/2016
Updated By: KDANA
Updated Date: 12/01/2020
Decode for NarcdID: General Site Description
NARR Comments: The Powell LLC Property previously consisted of Tax Lots 600, 700 & 800. The Sunset Fuel Property previously consisted of Tax Lots 500, 900, 1800, 1900, 2000 & 2100. The southern halves of the two properties were combined to create the current Tax Lot 701.

NARR ID: 5754940
NARR Code: Hazardous Substance/Waste Types
Created By: KDANA
Created Date: 12/10/2013
Updated By: KDANA
Updated Date: 12/01/2016
Decode for NarcdID: Hazardous Substance/Waste Types
NARR Comments: Gasoline, diesel, and heavier petroleum hydrocarbons in soil. Methane in soil gas.

NARR ID: 5756034
NARR Code: Site Location
Created By: KDANA
Created Date: 03/24/2016
Updated By: KDANA
Updated Date: 12/01/2020
Decode for NarcdID: Site Location
NARR Comments: The Sunshine Portland Apartments are located south of SE Powell Boulevard at the end of SE 29th Avenue. The apartments cover the southern halves of two previous properties: the Powell LLC Property (at 3610 SE 29th Avenue) and the Sunset Fuel Property (at 2944 SE Powell Boulevard).

NARR ID: 5754937

SUNSHINE PORTLAND APARTMENTS (Continued) **S119162009**

NARR Code: Manner of Release
Created By: KDANA
Created Date: 12/10/2013
Updated By: KDANA
Updated Date: 03/20/2014
Decode for NarcdID: Manner of Release
NARR Comments: Petroleum contamination primarily from leaking underground storage tank systems. Methane gas generation from the decomposition of landfilled organic material.

NARR ID: 5754933
NARR Code: Site Ownership
Created By: KDANA
Created Date: 12/05/2013
Updated By: KDANA
Updated Date: 12/02/2020
Decode for NarcdID: Site Ownership
NARR Comments: The eastern half of the site was previously owned by Sunset Fuel Company. The western half of the site has been owned by Engineering Construction Company (1951-1958), E.J. Cole Construction Company (1958-1986), Star Inc. (1986-1994), Terrain Tamers Land Development Company (1994-2003), Powell LLC (2003-2015), Lake Enterprises LLC (2015-2016), and Sunshine Portland LLC (2016 to present).

NARR ID: 5758044
NARR Code: Pathways Other Hazards
Created By: KDANA
Created Date: 12/02/2020
Updated By: KDANA
Updated Date: 12/02/2020
Decode for NarcdID: Pathways & Other Hazards
NARR Comments: The former 20-30 foot deep ravine at the site was backfilled with a mixture of soils (silts and sandy silts) and construction & demolition debris (brick, concrete, glass, metal, and vegetation). Groundwater is estimated to be about 60 feet bgs at the site. The groundwater flow direction was not determined. The nearest identified surface water bodies are Crystal Springs Creek (approx. 1 mile to the south) and the Willamette River (approx. 1 mile to the west).

NARR ID: 5754938
NARR Code: Remedial Action
Created By: KDANA
Created Date: 12/10/2013
Updated By: KDANA
Updated Date: 08/12/2021
Decode for NarcdID: Remedial Action
NARR Comments: (08/12/2021 KPD/ICP) A 4,000- to 5,000-gallon diesel UST is believed to have been removed from the west side of the central storage warehouse prior to 1994. The backfilled excavation pit was re-excavated in October 1994 to depths of 12-15 ft bgs. The volume of soil removed wasn't reported. A pocket of petroleum-contaminated soils (PCS), estimated at 20 cubic yards, remained beneath the warehouse. About 56 tons of PCS were removed from around the fill ports of two underground heating oil tanks on the Sunset Fuel Property in May 1998. The tanks, with capacities of 20,000 and 10,000 gallons, were decommissioned by removal in September 2004. Up to 43,400 ppm diesel (heating oil) was detected in the soil. At least

SUNSHINE PORTLAND APARTMENTS (Continued) **S119162009**

690 tons of PCS were excavated from around the tanks and shipped off-site for disposal. The excavation extended up to 20 ft bgs, and confirmation sampling found no residual contamination. DEQ issued an NFA letter for the cleanup in October 2005. (See LUST file #26-98-0341 for more information). DEQ issued a Conditional No Further Action determination for this site in October 2014, as the site did not pose an unacceptable risk to human health or the environment in its current condition. A deed restriction was placed on the property requiring further investigation or management of the methane risks prior to redevelopment of the property. The pocket of PCS beneath the central storage warehouse was excavated in April 2016, and 164 tons of soil were removed from the site. Confirmation sampling found additional PCS extending northwest of the excavation. Construction of the Sunshine Portland Apartments began in April 2017 and was completed in December 2018. Approximately 1,743 tons of soils were excavated and removed from the site during construction, but the PCS in the northwest corner of the site was not excavated further. Passive methane ventilation systems were installed beneath each of the four apartment buildings. The residual PCS contamination was capped with an apartment building and pavement. A revised deed restriction was placed on the property in August 2021 requiring long-term maintenance of the soil cap and passive vapor systems. No additional cleanup is necessary.

NARR ID: 5754932
NARR Code: Site History
Created By: KDANA
Created Date: 12/05/2013
Updated By: KDANA
Updated Date: 12/02/2020
Decode for NarcdID: Site History
NARR Comments: A 20-30 foot deep ravine extended east to west across most of the site prior to 1950. The ravine was backfilled with soils and construction & demolition debris (brick, concrete, glass, metal, and vegetation) beginning in the early 1950s. The ravine was filled in by 1974. In 1951, an office and maintenance shop was constructed on the north side of the ravine. Engineering Construction Company, a building contracting firm, was the first owner of and operator at the property. E.J. Cole took over the business (renaming it E.J. Cole Construction Company) and acquired the property in 1958. Beginning in 1973, E.J. Cole leased the site to Sunset Fuel Company. Sunset Fuel used the property for equipment storage and maintenance until 1984. Star, Inc. purchased the property in 1986. In 1987, Star paved over the property and erected two three-sided aluminum storage warehouses atop the former ravine. From 1985 to 1988, various companies (Accurate Meter Company, Portland Tank Truck Service, and Standard Service Equipment Company) operated at the property, all of whom repaired gasoline pumps and other service station equipment. Darrell Boyer purchased the property in 1994, under the business name Terrain Tamers Land Development Company. In 2003, the property was acquired by his son, Brant Boyer, under the name BAMMA, Inc. (a member of Powell, LLC). From 1989 to 2012, a succession of companies used the property for the storage of roofing products and building materials, including Weststar Building Materials (1989-1990 and 1993-1996), ACME Building Supplies (1990-1992), Cameron Ashley Building Products (1997-2002), and ABC Supply Company (2002-2012). Beginning in 2013, Hopworks Urban Brewery began leasing the original office and

SUNSHINE PORTLAND APARTMENTS (Continued) **S119162009**

maintenance shop for equipment storage. The two aluminum storage warehouses were left vacant. Powell LLC sold the property to Wayne Laufer, under the business name Lake Enterprises LLC, in January 2015. In May 2016, Wayne Laufer transferred the southern portion of the property (the current site) to Sunshine Portland LLC. Sunset Fuel Company operated on an east-adjacent property from at least 1987 to 2005. The southern third of the Sunset Fuel Property has been incorporated into the current site.

NARR ID: 5756380
NARR Code: 1922
Created By: GWISTAR
Created Date: 08/24/2016
Updated By: KDANA
Updated Date: 05/05/2021
Decode for NarcdID: Current Site Summary Statement
NARR Comments: The Sunshine Portland Apartments were constructed atop a former ravine that was backfilled with 20-30 feet of soils and construction & demolition debris (brick, concrete, glass, metal, and vegetation) from the early 1950s to the early 1970s. The western portion of the site was generally used for equipment storage and maintenance by a number of companies beginning in the 1950s. Petroleum-contaminated soils from a former underground storage tank on the western portion of the site were excavated and removed in 1994, and the excavated area was expanded in 2016. Two large underground heating oil tanks owned by Sunset Fuel Company were removed from the eastern portion of the site in 2004. Fill soils at the site are generally impacted by diesel and heavy oils, and methane from the decomposition of buried vegetation remains a concern. Passive methane ventilation systems were installed beneath each of the four apartment buildings at the site, and the site has been capped by buildings, pavement, and several feet of clean soils.

Site Control:
Site Control #: 732
Control Number: 5
Begin Date: 10/29/2014
End Date: 08/11/2021
Frequency Of Review: 0
Last Reviewed By: Kevin Dana
Last Reviewed Date: Not reported
Last Update By: KDAUGHE
Last Updated Date: 08/23/2022
Site Comment: Owner may not conduct or allow construction of new buildings or the enclosure of existing buildings at the Property without prior written approval from DEQ. DEQ may require Owner to evaluate methane concentrations and prepare a soil management plan for DEQ review and approval prior to starting such redevelopment of the Property.

Site Control #: 1322
Control Number: 37
Begin Date: 08/11/2021
End Date: Not reported
Frequency Of Review: 0
Last Reviewed By: Kevin Dana
Last Reviewed Date: Not reported
Last Update By: KDAUGHE
Last Updated Date: 08/23/2022

SUNSHINE PORTLAND APARTMENTS (Continued) **S119162009**

Site Comment: Except upon prior written approval from DEQ, Owner may not conduct or allow operations or conditions on the Property or use of the Property in any way that might penetrate any soil cap at the Property or jeopardize the soil cap's protective function as an engineering control that prevents exposure to contaminated soil, including without limitation any excavation, drilling, scraping, or uncontrolled erosion.

Site Control #: 1323
Control Number: 27
Begin Date: 08/11/2021
End Date: Not reported
Frequency Of Review: 0
Last Reviewed By: Kevin Dana
Last Reviewed Date: Not reported
Last Update By: KDAUGHE
Last Updated Date: 08/25/2022
Site Comment: Except upon prior written approval from DEQ, Owner may not conduct or allow operations or conditions on the Property or use of the Property in any way that might jeopardize the protective function of any of the passive vapor extraction systems installed beneath each apartment building as an engineering control that prevents accumulation of subsurface methane beneath each apartment building.

Site Control #: 1308
Control Number: 3
Begin Date: 10/29/2014
End Date: 08/11/2021
Frequency Of Review: 60
Last Reviewed By: Kevin Dana
Last Reviewed Date: 10/29/2014
Last Update By: KDAUGHE
Last Updated Date: 08/25/2022
Site Comment: Recorded by Multnomah County. Requires written approval from DEQ prior to the construction of new buildings or the enclosure of existing buildings on the property.

Site Control #: 1321
Control Number: 3
Begin Date: 08/11/2021
End Date: Not reported
Frequency Of Review: 60
Last Reviewed By: Kevin Dana
Last Reviewed Date: 08/11/2021
Last Update By: KDAUGHE
Last Updated Date: 08/25/2022
Site Comment: Recorded by Multnomah County. Requires DEQ approval before any actions are taken that might jeopardize the protective functions of the soil cap and passive vapor extraction system engineering controls at the site.

Administrative Action:
Action ID: 9424
Region: Not reported
Complete Date: 07/15/2013
Rank Value: Not reported
Cleanup Flag: False
Created Date: 07/15/2013

SUNSHINE PORTLAND APARTMENTS (Continued) **S119162009**

Decode for AgencyID: Department of Environmental Quality
Decode for RegionID: Not reported
Category: Administrative Action
Action Code Flag: False
Action: Site added to database
Further Action: Not reported
Comments: Not reported

Action ID: 9519
Region: Northwestern Region
Complete Date: 10/29/2013
Rank Value: Not reported
Cleanup Flag: False
Created Date: 07/15/2013
Decode for AgencyID: Department of Environmental Quality
Decode for RegionID: Northwest Region
Category: Remedial Action
Action Code Flag: False
Action: VCS Waiting List
Further Action: 0
Comments: Not reported

Action ID: 9425
Region: Northwestern Region
Complete Date: 10/30/2014
Rank Value: Not reported
Cleanup Flag: False
Created Date: 10/22/2013
Decode for AgencyID: Department of Environmental Quality
Decode for RegionID: Northwest Region
Category: Remedial Action
Action Code Flag: False
Action: SITE EVALUATION
Further Action: 0
Comments: Not reported

Action ID: 9411
Region: Northwestern Region
Complete Date: 10/30/2014
Rank Value: Not reported
Cleanup Flag: False
Created Date: 11/03/2014
Decode for AgencyID: Department of Environmental Quality
Decode for RegionID: Northwest Region
Category: Remedial Action
Action Code Flag: False
Action: No Further Action (Conditional)
Further Action: 0
Comments: Not reported

Action ID: 9449
Region: Northwestern Region
Complete Date: 10/29/2014
Rank Value: Not reported
Cleanup Flag: False
Created Date: 11/03/2014
Decode for AgencyID: Department of Environmental Quality

SUNSHINE PORTLAND APARTMENTS (Continued) **S119162009**

Decode for RegionID: Northwest Region
Category: Listing Action
Action Code Flag: False
Action: Insufficient information to list
Further Action: 0
Comments: Not reported

Action ID: 9440
Region: Northwestern Region
Complete Date: 10/29/2013
Rank Value: Not reported
Cleanup Flag: False
Created Date: 11/03/2014
Decode for AgencyID: Department of Environmental Quality
Decode for RegionID: Northwest Region
Category: Remedial Action
Action Code Flag: False
Action: Letter Agreement
Further Action: 0
Comments: Not reported

Action ID: 9433
Region: Northwestern Region
Complete Date: 08/12/2021
Rank Value: Not reported
Cleanup Flag: True
Created Date: 02/09/2016
Decode for AgencyID: Department of Environmental Quality
Decode for RegionID: Northwest Region
Category: Remedial Action
Action Code Flag: False
Action: INDEPENDENT CLEANUP
Further Action: 0
Comments: Not reported

Action ID: 9491
Region: Northwestern Region
Complete Date: 12/31/2018
Rank Value: Not reported
Cleanup Flag: False
Created Date: 08/12/2021
Decode for AgencyID: Department of Environmental Quality
Decode for RegionID: Northwest Region
Category: Remedial Action
Action Code Flag: False
Action: REMOVAL
Further Action: 0
Comments: Not reported

Action ID: 9434
Region: Northwestern Region
Complete Date: 08/11/2021
Rank Value: Not reported
Cleanup Flag: False
Created Date: 08/12/2021
Decode for AgencyID: Department of Environmental Quality
Decode for RegionID: Northwest Region

SUNSHINE PORTLAND APARTMENTS (Continued) **S119162009**

Category: Remedial Action
Action Code Flag: False
Action: Institutional Control
Further Action: 0
Comments: Not reported

Action ID: 9411
Region: Northwestern Region
Complete Date: 08/12/2021
Rank Value: Not reported
Cleanup Flag: False
Created Date: 08/12/2021
Decode for AgencyID: Department of Environmental Quality
Decode for RegionID: Northwest Region
Category: Remedial Action
Action Code Flag: False
Action: No Further Action (Conditional)
Further Action: 0
Comments: Not reported

Action ID: 9459
Region: Northwestern Region
Complete Date: 03/20/2014
Rank Value: Not reported
Cleanup Flag: False
Created Date: 07/16/2014
Decode for AgencyID: Department of Environmental Quality
Decode for RegionID: Northwest Region
Category: Remedial Action
Action Code Flag: False
Action: PRELIMINARY ASSESSMENT EQUIVALENT
Further Action: 0
Comments: Not reported

Action ID: 9484
Region: Northwestern Region
Complete Date: 09/06/2016
Rank Value: Not reported
Cleanup Flag: False
Created Date: 12/04/2020
Decode for AgencyID: Department of Environmental Quality
Decode for RegionID: Northwest Region
Category: Remedial Action
Action Code Flag: False
Action: REMEDIAL INVESTIGATION
Further Action: 0
Comments: Not reported

Action ID: 9429
Region: Northwestern Region
Complete Date: 12/12/2016
Rank Value: Not reported
Cleanup Flag: False
Created Date: 12/04/2020
Decode for AgencyID: Department of Environmental Quality
Decode for RegionID: Northwest Region
Category: Remedial Action

SUNSHINE PORTLAND APARTMENTS (Continued) **S119162009**

Action Code Flag: False
Action: FEASIBILITY STUDY
Further Action: 0
Comments: Not reported

Action ID: 9491
Region: Northwestern Region
Complete Date: 05/23/2016
Rank Value: Not reported
Cleanup Flag: False
Created Date: 12/04/2020
Decode for AgencyID: Department of Environmental Quality
Decode for RegionID: Northwest Region
Category: Remedial Action
Action Code Flag: False
Action: REMOVAL
Further Action: 0
Comments: Not reported

Action ID: 9434
Region: Northwestern Region
Complete Date: 10/29/2014
Rank Value: Not reported
Cleanup Flag: False
Created Date: 12/04/2020
Decode for AgencyID: Department of Environmental Quality
Decode for RegionID: Northwest Region
Category: Remedial Action
Action Code Flag: False
Action: Institutional Control
Further Action: 0
Comments: Not reported

Action ID: 9422
Region: Northwestern Region
Complete Date: 12/31/2018
Rank Value: Not reported
Cleanup Flag: False
Created Date: 12/04/2020
Decode for AgencyID: Department of Environmental Quality
Decode for RegionID: Northwest Region
Category: Remedial Action
Action Code Flag: False
Action: Engineering Control
Further Action: 0
Comments: Not reported

Operations:
Operation Id: 135957
Operation Status: Inactive
Common Name: Sunset Fuel Co.
Yrs of Operation: at least 1973 to 2004
Comments: Home heating oil distributor
Updated Date: 12/01/2016
Updated By: KDANA
Decode for OpstatID: Inactive
Operations SIC Id: 199384
SIC Code: 5983

SUNSHINE PORTLAND APARTMENTS (Continued) **S119162009**

Created By: KDANA
Created Date: 12/01/2016

Enginering Control:
Name: SUNSHINE PORTLAND APARTMENTS
Address: 3650 SE 29TH AVE.
City,State,Zip: PORTLAND, OR 97202
Site Control Sequence #: 1323
Site Id: 5829
Control Sequence #: 27
Begin Date: 08/11/2021
End Date: Not reported
Frequency Of Review: 0
Last Reviewed By: Kevin Dana
Last Review Date: Not reported
Last Updated By: KDAUGHE
Last Updated Date: 08/25/2022
Group Sequence #: 6
Control Code: SVP
Control Description: Soil venting, passive
FK Type Code: 2
Group Code: LTC
Group Description: Long-Term Controls
Type Code: E
Type Description: Engineering
Comments: Except upon prior written approval from DEQ, Owner may not conduct or allow operations or conditions on the Property or use of the Property in any way that might jeopardize the protective function of any of the passive vapor extraction systems installed beneath each apartment building as an engineering control that prevents accumulation of subsurface methane beneath each apartment building.

Name: SUNSHINE PORTLAND APARTMENTS
Address: 3650 SE 29TH AVE.
City,State,Zip: PORTLAND, OR 97202
Site Control Sequence #: 1322
Site Id: 5829
Control Sequence #: 37
Begin Date: 08/11/2021
End Date: Not reported
Frequency Of Review: 0
Last Reviewed By: Kevin Dana
Last Review Date: Not reported
Last Updated By: KDAUGHE
Last Updated Date: 08/23/2022
Group Sequence #: 9
Control Code: CPNE
Control Description: Cap, non-engineered
FK Type Code: 2
Group Code: SB
Group Description: Surface Barriers
Type Code: E
Type Description: Engineering
Comments: Except upon prior written approval from DEQ, Owner may not conduct or allow operations or conditions on the Property or use of the Property in any way that might penetrate any soil cap at the Property or jeopardize the soil cap's protective function as an engineering

SUNSHINE PORTLAND APARTMENTS (Continued) **S119162009**

control that prevents exposure to contaminated soil, including without limitation any excavation, drilling, scraping, or uncontrolled erosion.

Institutional Control:

Name:	SUNSHINE PORTLAND APARTMENTS
Address:	3650 SE 29TH AVE.
City,State,Zip:	PORTLAND, OR 97202
Site Control Sequence #:	1308
Site Id:	5829
Control Sequence #:	3
Begin Date:	10/29/2014
End Date:	08/11/2021
Frequency Of Review:	60
Last Reviewed By:	Kevin Dana
Last Review Date:	10/29/2014
Last Updated By:	KDAUGHE
Last Updated Date:	08/25/2022
Group Sequence #:	2
Control Code:	EES
Control Description:	Easement Equitable Servitude
FK Type Code:	1
Group Code:	PR
Group Description:	Proprietary
Type Code:	I
Type Description:	Institutional
Comments:	Recorded by Multnomah County. Requires written approval from DEQ prior to the construction of new buildings or the enclosure of existing buildings on the property.

Name:	SUNSHINE PORTLAND APARTMENTS
Address:	3650 SE 29TH AVE.
City,State,Zip:	PORTLAND, OR 97202
Site Control Sequence #:	1321
Site Id:	5829
Control Sequence #:	3
Begin Date:	08/11/2021
End Date:	Not reported
Frequency Of Review:	60
Last Reviewed By:	Kevin Dana
Last Review Date:	08/11/2021
Last Updated By:	KDAUGHE
Last Updated Date:	08/25/2022
Group Sequence #:	2
Control Code:	EES
Control Description:	Easement Equitable Servitude
FK Type Code:	1
Group Code:	PR
Group Description:	Proprietary
Type Code:	I
Type Description:	Institutional
Comments:	Recorded by Multnomah County. Requires DEQ approval before any actions are taken that might jeopardize the protective functions of the soil cap and passive vapor extraction system engineering controls at the site.

Name:	SUNSHINE PORTLAND APARTMENTS

SUNSHINE PORTLAND APARTMENTS (Continued) **S119162009**

Address:	3650 SE 29TH AVE.
City,State,Zip:	PORTLAND, OR 97202
Site Control Sequence #:	732
Site Id:	5829
Control Sequence #:	5
Begin Date:	10/29/2014
End Date:	08/11/2021
Frequency Of Review:	0
Last Reviewed By:	Kevin Dana
Last Review Date:	Not reported
Last Updated By:	KDAUGHE
Last Updated Date:	08/23/2022
Group Sequence #:	2
Control Code:	USL
Control Description:	Use Restriction Land
FK Type Code:	1
Group Code:	PR
Group Description:	Proprietary
Type Code:	I
Type Description:	Institutional
Comments:	Owner may not conduct or allow construction of new buildings or the enclosure of existing buildings at the Property without prior written approval from DEQ. DEQ may require Owner to evaluate methane concentrations and prepare a soil management plan for DEQ review and approval prior to starting such redevelopment of the Property.

VCS:

Name:	SUNSHINE PORTLAND APARTMENTS
Address:	3610 SE 29TH AVE.
City,State,Zip:	PORTLAND, OR 97202
ECS Site ID:	5829
Facility Size:	1.79
Action:	Independent Cleanup
Start Date:	2/8/2016
End Date:	8/12/2021
Program:	Not reported
Latitude:	Not reported
Longitude:	Not reported
Primary Action Flag:	N
Investigation Code:	Not reported
IC EC:	Not reported
Region:	Not reported

Name:	SUNSHINE PORTLAND APARTMENTS
Address:	3610 SE 29TH AVE.
City,State,Zip:	PORTLAND, OR 97202
ECS Site ID:	5829
Facility Size:	1.79
Action:	Completed ICP or VCP Cost Recovery Agreement
Start Date:	Not reported
End Date:	1/29/2016
Program:	Not reported
Latitude:	Not reported
Longitude:	Not reported
Primary Action Flag:	N
Investigation Code:	Not reported
IC EC:	Not reported

SUNSHINE PORTLAND APARTMENTS (Continued) **S119162009**

Region: Not reported

Name: SUNSHINE PORTLAND APARTMENTS
Address: 3610 SE 29TH AVE.
City,State,Zip: PORTLAND, OR 97202
ECS Site ID: 5829
Facility Size: 1.79
Action: Completed ICP or VCP Cost Recovery Agreement
Start Date: Not reported
End Date: 10/29/2013
Program: Not reported
Latitude: Not reported
Longitude: Not reported
Primary Action Flag: N
Investigation Code: Not reported
IC EC: Not reported
Region: Not reported

Name: SUNSHINE PORTLAND APARTMENTS
Address: 3650 SE 29TH AVE.
City,State,Zip: PORTLAND, OR 97202
ECS Site ID: 5829
Facility Size: 1.79 acres
Action: No Further Action (Conditional)
Start Date: 10/30/2014
End Date: 10/30/2014
Program: VCP
Latitude: 45.4962
Longitude: -122.6351
Primary Action Flag: False
Investigation Code: SUS
IC EC: Not reported
Region: Not reported

Name: SUNSHINE PORTLAND APARTMENTS
Address: 3650 SE 29TH AVE.
City,State,Zip: PORTLAND, OR 97202
ECS Site ID: 5829
Facility Size: 1.79 acres
Action: Engineering Control
Start Date: 12/31/2018
End Date: 12/31/2018
Program: ICP
Latitude: 45.4962
Longitude: -122.6351
Primary Action Flag: False
Investigation Code: SUS
IC EC: Not reported
Region: Not reported

Name: SUNSHINE PORTLAND APARTMENTS
Address: 3650 SE 29TH AVE.
City,State,Zip: PORTLAND, OR 97202
ECS Site ID: 5829
Facility Size: 1.79 acres
Action: SITE EVALUATION
Start Date: 11/01/2013

SUNSHINE PORTLAND APARTMENTS (Continued) **S119162009**

End Date: 10/30/2014
Program: VCP
Latitude: 45.4962
Longitude: -122.6351
Primary Action Flag: False
Investigation Code: SUS
IC EC: Not reported
Region: Not reported

Name: SUNSHINE PORTLAND APARTMENTS
Address: 3650 SE 29TH AVE.
City,State,Zip: PORTLAND, OR 97202
ECS Site ID: 5829
Facility Size: 1.79 acres
Action: FEASIBILITY STUDY
Start Date: 09/01/2016
End Date: 12/12/2016
Program: ICP
Latitude: 45.4962
Longitude: -122.6351
Primary Action Flag: False
Investigation Code: SUS
IC EC: Not reported
Region: Not reported

Name: SUNSHINE PORTLAND APARTMENTS
Address: 3650 SE 29TH AVE.
City,State,Zip: PORTLAND, OR 97202
ECS Site ID: 5829
Facility Size: 1.79 acres
Action: INDEPENDENT CLEANUP
Start Date: 02/08/2016
End Date: 08/12/2021
Program: ICP
Latitude: 45.4962
Longitude: -122.6351
Primary Action Flag: False
Investigation Code: SUS
IC EC: Not reported
Region: Not reported

Name: SUNSHINE PORTLAND APARTMENTS
Address: 3650 SE 29TH AVE.
City,State,Zip: PORTLAND, OR 97202
ECS Site ID: 5829
Facility Size: 1.79 acres
Action: Institutional Control
Start Date: 10/29/2014
End Date: 10/29/2014
Program: VCP
Latitude: 45.4962
Longitude: -122.6351
Primary Action Flag: False
Investigation Code: SUS
IC EC: Not reported
Region: Not reported

SUNSHINE PORTLAND APARTMENTS (Continued) **S119162009**

Name:	SUNSHINE PORTLAND APARTMENTS
Address:	3650 SE 29TH AVE.
City,State,Zip:	PORTLAND, OR 97202
ECS Site ID:	5829
Facility Size:	1.79 acres
Action:	Institutional Control
Start Date:	08/11/2021
End Date:	08/11/2021
Program:	ICP
Latitude:	45.4962
Longitude:	-122.6351
Primary Action Flag:	False
Investigation Code:	SUS
IC EC:	Not reported
Region:	Not reported

Name:	SUNSHINE PORTLAND APARTMENTS
Address:	3650 SE 29TH AVE.
City,State,Zip:	PORTLAND, OR 97202
ECS Site ID:	5829
Facility Size:	1.79 acres
Action:	Letter Agreement
Start Date:	10/29/2013
End Date:	10/29/2013
Program:	VCP
Latitude:	45.4962
Longitude:	-122.6351
Primary Action Flag:	False
Investigation Code:	SUS
IC EC:	Not reported
Region:	Not reported

Name:	SUNSHINE PORTLAND APARTMENTS
Address:	3650 SE 29TH AVE.
City,State,Zip:	PORTLAND, OR 97202
ECS Site ID:	5829
Facility Size:	1.79 acres
Action:	Insufficient information to list
Start Date:	10/29/2014
End Date:	10/29/2014
Program:	VCP
Latitude:	45.4962
Longitude:	-122.6351
Primary Action Flag:	False
Investigation Code:	SUS
IC EC:	Not reported
Region:	Not reported

Name:	SUNSHINE PORTLAND APARTMENTS
Address:	3650 SE 29TH AVE.
City,State,Zip:	PORTLAND, OR 97202
ECS Site ID:	5829
Facility Size:	1.79 acres
Action:	PRELIMINARY ASSESSMENT EQUIVALENT
Start Date:	03/20/2014
End Date:	03/20/2014
Program:	VCP

SUNSHINE PORTLAND APARTMENTS (Continued) **S119162009**

Latitude: 45.4962
Longitude: -122.6351
Primary Action Flag: False
Investigation Code: SUS
IC EC: Not reported
Region: Not reported

Name: SUNSHINE PORTLAND APARTMENTS
Address: 3650 SE 29TH AVE.
City,State,Zip: PORTLAND, OR 97202
ECS Site ID: 5829
Facility Size: 1.79 acres
Action: REMEDIAL INVESTIGATION
Start Date: 02/08/2016
End Date: 09/06/2016
Program: ICP
Latitude: 45.4962
Longitude: -122.6351
Primary Action Flag: False
Investigation Code: SUS
IC EC: Not reported
Region: Not reported

Name: SUNSHINE PORTLAND APARTMENTS
Address: 3650 SE 29TH AVE.
City,State,Zip: PORTLAND, OR 97202
ECS Site ID: 5829
Facility Size: 1.79 acres
Action: REMOVAL
Start Date: 04/22/2016
End Date: 05/23/2016
Program: ICP
Latitude: 45.4962
Longitude: -122.6351
Primary Action Flag: False
Investigation Code: SUS
IC EC: Not reported
Region: Not reported

Name: SUNSHINE PORTLAND APARTMENTS
Address: 3650 SE 29TH AVE.
City,State,Zip: PORTLAND, OR 97202
ECS Site ID: 5829
Facility Size: 1.79 acres
Action: REMOVAL
Start Date: 06/01/2017
End Date: 12/31/2018
Program: ICP
Latitude: 45.4962
Longitude: -122.6351
Primary Action Flag: False
Investigation Code: SUS
IC EC: Not reported
Region: Not reported

Name: SUNSHINE PORTLAND APARTMENTS
Address: 3650 SE 29TH AVE.

SUNSHINE PORTLAND APARTMENTS (Continued) **S119162009**

City,State,Zip:	PORTLAND, OR 97202
ECS Site ID:	5829
Facility Size:	1.79 acres
Action:	VCS Waiting List
Start Date:	07/12/2013
End Date:	10/29/2013
Program:	VCS
Latitude:	45.4962
Longitude:	-122.6351
Primary Action Flag:	False
Investigation Code:	SUS
IC EC:	Not reported
Region:	Not reported

Name:	SUNSHINE PORTLAND APARTMENTS
Address:	3650 SE 29TH AVE.
City,State,Zip:	PORTLAND, OR 97202
ECS Site ID:	5829
Facility Size:	1.79 acres
Action:	No Further Action (Conditional)
Start Date:	08/12/2021
End Date:	08/12/2021
Program:	ICP
Latitude:	45.4962
Longitude:	-122.6351
Primary Action Flag:	True
Investigation Code:	SUS
IC EC:	Not reported
Region:	Not reported

567
North
1/2-1
0.990 mi.
5225 ft.

BRIGHT DAY COMMERCIAL PROPERTY
810 SE BELMONT ST
PORTLAND, OR 97214

OR ECSI **S109051819**
OR VCP **N/A**

Relative:
Lower

Actual:
41 ft.

ECSI:

Name:	BRIGHT DAY COMMERCIAL PROPERTY
Address:	810 SE BELMONT ST
City,State,Zip:	PORTLAND, OR 97214
State ID Number:	4977
Brown ID:	0
Study Area:	False
Region ID:	2
Legislatve ID:	831
Investigation:	No Further Action
FACA ID:	106958
Further Action:	0
Lat/Long (dms):	45 30 58.00 / -122 39 26.30
County Code:	26.00
Score Value:	Not reported
Cerclis ID:	Not reported
Township Coord.:	1.00
Township Zone:	S
Range Coord:	1.00
Range Zone:	E
Section Coord:	2
Qtr Section:	BB

BRIGHT DAY COMMERCIAL PROPERTY (Continued) **S109051819**

Tax Lots: 6800
Size: 0.46 acres
NPL: False
Orphan: False
Updated By: MGREENB
Update Date: 09/14/2009
Created Date: 04/15/2008
Decode For RegionID: Northwest Region
Decode For BrownID: Not reported
Decode For Furtheract: Not reported
Decode For Investstat: No Further Action
Decode For Legislative: Owner, operator or other party under agreement, order or consent decree under ORS 465.200 or 465.420

Narrative:
NARR ID: 5751701
NARR Code: Remedial Action
Created By: MGREENB
Created Date: 09/14/2009
Updated By: MGREENB
Updated Date: 09/14/2009
Decode for NarcdID: Remedial Action
NARR Comments: Diesel range organic compounds (DRO), oil range organic compounds (ORO), polynuclear aromatic hydrocarbons (PAH) and volatile organic compounds (VOC) associated with petroleum fuels were identified in former pump island area. Some other organic contaminants were observed but were not widespread (observed in one sample only, etc.). None of the organic contaminants observed in soil exceeded risk-based criteria for any of the completed exposure pathways (Construction Worker Soil Direct Contact, Soil Vapor Intrusion into Buildings and Soil Volatilization to Outdoor Air). Elevated levels of lead were observed in subsurface soils throughout the site. These levels were determined to be associated with historical fill materials. The mean concentration of lead was determined to be below DEQ Risk-Based Concentrations (RBCs) for soil for occupational, construction and excavation worker direct contact exposure. DEQ has determined that these soils would be considered solid waste if excavated during maintenance or development activities at the site. Furthermore, investigation results indicate these soils could potentially fail criteria and be classified as a characteristic hazardous waste. Analysis of groundwater samples collected from beneath the pump island area indicated the presence of DRO, ORO, PAH and VOC associated with petroleum fuels. Additional investigation to the west of this area (the downgradient direction) indicated that contaminants are attenuating close to the site. The stormwater sewer located adjacent to the site and within City right-of-way is constructed above the water table and is not expected to be impacted by groundwater. Tetrachloroethene was also detected in groundwater in one sample but no source of this contaminant was identified in soil at the site indicating the contaminant is from an unidentified off-site source. Metals in groundwater were not a concern. Further investigative activities identified a 500-gallon UST (formerly used in private fleet refueling) in the southeast quarter of the site near a former loading dock. Following removal of the UST, analytical results for soil samples indicated the presence of diesel and gasoline range petroleum hydrocarbons near the western end of the tank. The UST was assigned LUST file number 26-09-0389. The LUST file indicates that the cleanup and close-out of the 500-gallon UST would

BRIGHT DAY COMMERCIAL PROPERTY (Continued) **S109051819**

occur under ECSI file number 4977. Subsequent to the removal of approximately three tons of impacted soil from the former UST location, additional soil samples indicated contamination was below detection limits.

Administrative Action:
Action ID: 9424
Region: Not reported
Complete Date: 04/15/2008
Rank Value: Not reported
Cleanup Flag: False
Created Date: 04/15/2008
Decode for AgencyID: Department of Environmental Quality
Decode for RegionID: Not reported
Category: Administrative Action
Action Code Flag: False
Action: Site added to database
Further Action: Not reported
Comments: Not reported

Action ID: 9519
Region: Northwestern Region
Complete Date: 09/11/2008
Rank Value: Not reported
Cleanup Flag: False
Created Date: 04/15/2008
Decode for AgencyID: Department of Environmental Quality
Decode for RegionID: Northwest Region
Category: Remedial Action
Action Code Flag: False
Action: VCS Waiting List
Further Action: 0
Comments: Not reported

Action ID: 9435
Region: Northwestern Region
Complete Date: 09/14/2009
Rank Value: Not reported
Cleanup Flag: False
Created Date: 09/11/2008
Decode for AgencyID: Department of Environmental Quality
Decode for RegionID: Northwest Region
Category: Remedial Action
Action Code Flag: False
Action: Independent Cleanup Program
Further Action: 0
Comments: Not reported

Action ID: 9443
Region: Northwestern Region
Complete Date: 09/14/2009
Rank Value: Not reported
Cleanup Flag: False
Created Date: 09/14/2009
Decode for AgencyID: Department of Environmental Quality
Decode for RegionID: Northwest Region
Category: Remedial Action
Action Code Flag: False

BRIGHT DAY COMMERCIAL PROPERTY (Continued) **S109051819**

Action: NO FURTHER STATE ACTION REQUIRED
Further Action: 0
Comments: Not reported

VCS:
Name: BRIGHT DAY COMMERCIAL PROPERTY
Address: 810 SE BELMONT ST
City,State,Zip: PORTLAND, OR 97214
ECS Site ID: 4977
Facility Size: 0.46 acres
Action: Independent Cleanup Program
Start Date: 09/11/2008
End Date: 09/14/2009
Program: ICP
Latitude: 45.5161
Longitude: -122.6573
Primary Action Flag: False
Investigation Code: NFA
IC EC: Not reported
Region: Not reported

Name: BRIGHT DAY COMMERCIAL PROPERTY
Address: 810 SE BELMONT ST
City,State,Zip: PORTLAND, OR 97214
ECS Site ID: 4977
Facility Size: 0.46 acres
Action: VCS Waiting List
Start Date: 04/14/2008
End Date: 09/11/2008
Program: ICP
Latitude: 45.5161
Longitude: -122.6573
Primary Action Flag: False
Investigation Code: NFA
IC EC: Not reported
Region: Not reported

Name: BRIGHT DAY COMMERCIAL PROPERTY
Address: 810 SE BELMONT ST
City,State,Zip: PORTLAND, OR 97214
ECS Site ID: 4977
Facility Size: 0.46 acres
Action: NO FURTHER STATE ACTION REQUIRED
Start Date: 09/14/2009
End Date: 09/14/2009
Program: VCP
Latitude: 45.5161
Longitude: -122.6573
Primary Action Flag: True
Investigation Code: NFA
IC EC: Not reported
Region: Not reported

568
WNW
1/2-1
0.995 mi.
5254 ft.

SOUTH WATERFRONT REDEVELOPMENT AREA 3
SW RIVER PKWY. & SW HARBOR DR.
PORTLAND, OR 97201

OR CRL
OR ECSI
OR VCP
OR BROWNFIELDS
FINDS

1006851219
N/A

Relative:
Lower

Actual:
34 ft.

CRL:
Name: SOUTH WATERFRONT REDEVELOPMENT LOT 3
Address: 2065 S. RIVER PARKWAY
City,State,Zip: PORTLAND, OR 97201
Facility ID: 2492
Location ID: 43701
Status Code: LIS
Facility Status: No Further Action (Conditional)
Lat/Long: 45.507 / -122.6748

ECSI:
Name: SOUTH WATERFRONT REDEVELOPMENT LOT 3
Address: 2065 S. RIVER PARKWAY
City,State,Zip: PORTLAND, OR 97201
State ID Number: 2492
Brown ID: Brownfield Site - DEQ Tech Assistance
Study Area: False
Region ID: Not reported
Legislatve ID: 831
Investigation: Listed on the CRL/Inventory
FACA ID: 43701
Further Action: 0
Lat/Long (dms): 45 30 25.20 / -122 40 29.30
County Code: 26.00
Score Value: Not reported
Cerclis ID: Not reported
Township Coord.: 1.00
Township Zone: S
Range Coord: 1.00
Range Zone: E
Section Coord: 3
Qtr Section: Not reported
Tax Lots: 800
Size: Not reported
NPL: False
Orphan: False
Updated By: RHOOD
Update Date: 05/09/2022
Created Date: 02/10/2000
Decode For RegionID: Not reported
Decode For BrownID: Brownfield Site - DEQ Technical Assistance
Decode For Furtheract: Not reported
Decode For Investstat: Listed on the CRL/Inventory
Decode For Legislative: Owner, operator or other party under agreement, order or consent decree under ORS 465.200 or 465.420
Alias Name: Portland Development Commission (PDC) Lot 3

Hazardous Release:
Substance ID.: 122015
Haz Release ID: 382516
Qty Released: Not reported
Date Released: Not reported
Update Date: 02/18/2000

SOUTH WATERFRONT REDEVELOPMENT AREA 3 (Continued) **1006851219**

Update By: Not reported
Substance Code: ECD282
Substance Name: OIL - WASTE
Substance Abbrev.: Not reported
Substance Category ID: 8541
Substance Category: Petroleum Related Releases for OSPIRG Report
Category Level: Not reported
Created By: Not reported
Created Date: 12/17/2002
Substance Category ID: 8541
Substance Category: Petroleum Related Releases for OSPIRG Report
Category Level: Not reported
Created By: Not reported
Created Date: 12/17/2002
Sampling Result ID: 347225
Feature Id: 0
Hazard Release Id: 382516
Medium: 698
Substance Abbrev.: 0
Unit Code: Not reported
Observation: False
Owner Operator: False
Lab Data: True
Sample Depth: Not reported
Start Date: 01/25/2000
End Date: Not reported
Min Concentration: Not reported
Max Concentration: Not reported
Sample Comment: MW-6 - 1.200 mg/L
Last Update By: JWAGGY
Update Date: 02/27/2003
Decode for MediumID: Groundwater
Sampling Result ID: 339307
Feature Id: 0
Hazard Release Id: 382516
Medium: 703
Substance Abbrev.: 0
Unit Code: Not reported
Observation: False
Owner Operator: False
Lab Data: True
Sample Depth: Not reported
Start Date: 11/18/1999
End Date: Not reported
Min Concentration: Not reported
Max Concentration: Not reported
Sample Comment: Heavy Oil ND - 51,800 mg/kg
Last Update By: JWAGGY
Update Date: 02/27/2003
Decode for MediumID: Soil

Substance ID.: 121982
Haz Release ID: 382517
Qty Released: Not reported
Date Released: Not reported
Update Date: 02/18/2000
Update By: Not reported

SOUTH WATERFRONT REDEVELOPMENT AREA 3 (Continued) **1006851219**

Substance Code: ECD169
Substance Name: DIESEL - FUEL OIL
Substance Abbrev.: Not reported
Substance Category ID: 8529
Substance Category: Petroleum Related Releases for OSPIRG Report
Category Level: Not reported
Created By: Not reported
Created Date: 12/17/2002
Substance Category ID: 8529
Substance Category: Petroleum Related Releases for OSPIRG Report
Category Level: Not reported
Created By: Not reported
Created Date: 12/17/2002
Sampling Result ID: 347224
Feature Id: 0
Hazard Release Id: 382517
Medium: 698
Substance Abbrev.: 0
Unit Code: Not reported
Observation: False
Owner Operator: False
Lab Data: True
Sample Depth: Not reported
Start Date: 01/25/2000
End Date: Not reported
Min Concentration: Not reported
Max Concentration: Not reported
Sample Comment: MW-6 - 1.100 mg/L
Last Update By: JWAGGY
Update Date: 02/27/2003
Decode for MediumID: Groundwater
Sampling Result ID: 339308
Feature Id: 0
Hazard Release Id: 382517
Medium: 703
Substance Abbrev.: 0
Unit Code: Not reported
Observation: False
Owner Operator: False
Lab Data: True
Sample Depth: Not reported
Start Date: 11/17/1999
End Date: Not reported
Min Concentration: Not reported
Max Concentration: Not reported
Sample Comment: ND - 913 mg/kg
Last Update By: JWAGGY
Update Date: 02/27/2003
Decode for MediumID: Soil

Substance ID.: 121374
Haz Release ID: 382518
Qty Released: Not reported
Date Released: Not reported
Update Date: 02/18/2000
Update By: Not reported
Substance Code: 50-32-8

SOUTH WATERFRONT REDEVELOPMENT AREA 3 (Continued) **1006851219**

Substance Name: BENZO(a)PYRENE
Substance Abbrev.: Not reported
Substance Category ID: 8476
Substance Category: Semi-volatiles
Category Level: Not reported
Created By: Not reported
Created Date: 12/17/2002
Substance Category ID: 8476
Substance Category: Semi-volatiles
Category Level: Not reported
Created By: Not reported
Created Date: 12/17/2002
Substance Alias ID: 318559
Sub Alias Name: B(a)P
Substance Alias ID: 318560
Sub Alias Name: BENZOPYRENE,3,4-
Substance Alias ID: 318561
Sub Alias Name: BENZPYRENE,3,4-
Substance Alias ID: 318562
Sub Alias Name: BP
Sampling Result ID: 347217
Feature Id: 0
Hazard Release Id: 382518
Medium: 703
Substance Abbrev.: 0
Unit Code: Not reported
Observation: False
Owner Operator: False
Lab Data: True
Sample Depth: 15 ft bgs
Start Date: 11/19/1999
End Date: Not reported
Min Concentration: Not reported
Max Concentration: Not reported
Sample Comment: 14.7 mg/kg
Last Update By: JWAGGY
Update Date: 02/27/2003
Decode for MediumID: Soil
Sampling Result ID: 347232
Feature Id: 0
Hazard Release Id: 382518
Medium: 698
Substance Abbrev.: 0
Unit Code: Not reported
Observation: False
Owner Operator: False
Lab Data: True
Sample Depth: Not reported
Start Date: 01/25/2000
End Date: Not reported
Min Concentration: Not reported
Max Concentration: Not reported
Sample Comment: MW-4 - 0.500 ug/L
Last Update By: JWAGGY
Update Date: 02/27/2003
Decode for MediumID: Groundwater
Sampling Result ID: 339309

SOUTH WATERFRONT REDEVELOPMENT AREA 3 (Continued) **1006851219**

Feature Id: Not reported
Hazard Release Id: 382518
Medium: 703
Substance Abbrev.: Not reported
Unit Code: Not reported
Observation: False
Owner Operator: False
Lab Data: True
Sample Depth: Not reported
Start Date: 11/18/1999
End Date: Not reported
Min Concentration: Not reported
Max Concentration: Not reported
Sample Comment: 6.41 - 14.7 mg/kg
Last Update By: jmw
Update Date: 02/18/2000
Decode for MediumID: Soil
Sampling Result ID: 339310
Feature Id: 0
Hazard Release Id: 382518
Medium: 698
Substance Abbrev.: 0
Unit Code: Not reported
Observation: False
Owner Operator: False
Lab Data: True
Sample Depth: Not reported
Start Date: 11/19/1999
End Date: Not reported
Min Concentration: Not reported
Max Concentration: Not reported
Sample Comment: 0.460 ug/L
Last Update By: JWAGGY
Update Date: 02/27/2003
Decode for MediumID: Groundwater

Substance ID.: 121462
Haz Release ID: 382519
Qty Released: Not reported
Date Released: Not reported
Update Date: 02/18/2000
Update By: Not reported
Substance Code: 56-55-3
Substance Name: BENZO(a)ANTHRACENE
Substance Abbrev.: Not reported
Substance Category ID: 8475
Substance Category: Semi-volatiles
Category Level: Not reported
Created By: Not reported
Created Date: 12/17/2002
Substance Category ID: 8475
Substance Category: Semi-volatiles
Category Level: Not reported
Created By: Not reported
Created Date: 12/17/2002
Substance Alias ID: 318790
Sub Alias Name: BENZ(a)ANTHRACENE

SOUTH WATERFRONT REDEVELOPMENT AREA 3 (Continued) **1006851219**

Substance Alias ID: 318791
Sub Alias Name: BENZANTHRACENE,1,2-
Substance Alias ID: 318792
Sub Alias Name: BENZANTHRENE
Substance Alias ID: 318793
Sub Alias Name: BENZOANTHRACENE
Substance Alias ID: 318794
Sub Alias Name: BENZPHENANTHRENE,2,3-
Substance Alias ID: 318795
Sub Alias Name: NAPHTHANTHRACENE
Substance Alias ID: 318796
Sub Alias Name: TETRAPHENE
Sampling Result ID: 347215
Feature Id: 0
Hazard Release Id: 382519
Medium: 703
Substance Abbrev.: 0
Unit Code: Not reported
Observation: False
Owner Operator: False
Lab Data: True
Sample Depth: Not reported
Start Date: 05/03/2000
End Date: Not reported
Min Concentration: Not reported
Max Concentration: Not reported
Sample Comment: 5.79 mg/kg
Last Update By: JWAGGY
Update Date: 02/27/2003
Decode for MediumID: Soil
Sampling Result ID: 347216
Feature Id: 0
Hazard Release Id: 382519
Medium: 703
Substance Abbrev.: 0
Unit Code: Not reported
Observation: False
Owner Operator: False
Lab Data: True
Sample Depth: 17 ft bgs
Start Date: 01/22/2000
End Date: Not reported
Min Concentration: Not reported
Max Concentration: Not reported
Sample Comment: 5.790 mg/kg
Last Update By: JWAGGY
Update Date: 02/27/2003
Decode for MediumID: Soil
Sampling Result ID: 339311
Feature Id: 0
Hazard Release Id: 382519
Medium: 698
Substance Abbrev.: 0
Unit Code: Not reported
Observation: False
Owner Operator: False
Lab Data: True

SOUTH WATERFRONT REDEVELOPMENT AREA 3 (Continued) **1006851219**

Sample Depth: Not reported
Start Date: 11/19/1999
End Date: Not reported
Min Concentration: Not reported
Max Concentration: Not reported
Sample Comment: 0.400 ug/L
Last Update By: JWAGGY
Update Date: 02/27/2003
Decode for MediumID: Groundwater

Substance ID.: 121196
Haz Release ID: 382520
Qty Released: Not reported
Date Released: Not reported
Update Date: 02/18/2000
Update By: Not reported
Substance Code: 207-08-9
Substance Name: BENZO(k)FLUORANTHENE
Substance Abbrev.: Not reported
Substance Category ID: 8478
Substance Category: Semi-volatiles
Category Level: Not reported
Created By: Not reported
Created Date: 12/17/2002
Substance Category ID: 8478
Substance Category: Semi-volatiles
Category Level: Not reported
Created By: Not reported
Created Date: 12/17/2002
Substance Alias ID: 317400
Sub Alias Name: B(k)F
Substance Alias ID: 317401
Sub Alias Name: BENZOFLUORANTHENE,11,12-
Sampling Result ID: 347218
Feature Id: 0
Hazard Release Id: 382520
Medium: 703
Substance Abbrev.: 0
Unit Code: Not reported
Observation: False
Owner Operator: False
Lab Data: True
Sample Depth: 15 ft bgs
Start Date: 11/19/1999
End Date: Not reported
Min Concentration: Not reported
Max Concentration: Not reported
Sample Comment: 4.19 mg/kg
Last Update By: JWAGGY
Update Date: 02/27/2003
Decode for MediumID: Soil
Sampling Result ID: 347234
Feature Id: 0
Hazard Release Id: 382520
Medium: 698
Substance Abbrev.: 0
Unit Code: Not reported

SOUTH WATERFRONT REDEVELOPMENT AREA 3 (Continued) **1006851219**

Observation: False
Owner Operator: False
Lab Data: True
Sample Depth: Not reported
Start Date: 05/02/2000
End Date: Not reported
Min Concentration: Not reported
Max Concentration: Not reported
Sample Comment: MW-6 - 0.310 ug/L
Last Update By: JWAGGY
Update Date: 02/27/2003
Decode for MediumID: Groundwater
Sampling Result ID: 339312
Feature Id: 0
Hazard Release Id: 382520
Medium: 698
Substance Abbrev.: 0
Unit Code: Not reported
Observation: False
Owner Operator: False
Lab Data: True
Sample Depth: Not reported
Start Date: 11/19/1999
End Date: Not reported
Min Concentration: Not reported
Max Concentration: Not reported
Sample Comment: 0.16 ug/L
Last Update By: TROICK
Update Date: 12/08/2003
Decode for MediumID: Groundwater

Substance ID.: 121415
Haz Release ID: 382521
Qty Released: Not reported
Date Released: Not reported
Update Date: 02/18/2000
Update By: Not reported
Substance Code: 53-70-3
Substance Name: DIBENZO(a,h)ANTHRACENE
Substance Abbrev.: Not reported
Substance Category ID: 8499
Substance Category: Semi-volatiles
Category Level: Not reported
Created By: Not reported
Created Date: 12/17/2002
Substance Category ID: 8499
Substance Category: Semi-volatiles
Category Level: Not reported
Created By: Not reported
Created Date: 12/17/2002
Substance Alias ID: 318667
Sub Alias Name: DB(a,h)A
Substance Alias ID: 318668
Sub Alias Name: DIBENZ(a,h)ANTHRACENE
Substance Alias ID: 318669
Sub Alias Name: DIBENZANTHRACENE,1,2-5,6-
Substance Alias ID: 318670

SOUTH WATERFRONT REDEVELOPMENT AREA 3 (Continued) **1006851219**

Sub Alias Name: DIBENZANTHRACENE,1,2:5,6-
Sampling Result ID: 347221
Feature Id: 0
Hazard Release Id: 382521
Medium: 703
Substance Abbrev.: 0
Unit Code: Not reported
Observation: False
Owner Operator: False
Lab Data: True
Sample Depth: 15 ft bgs
Start Date: 11/19/1999
End Date: Not reported
Min Concentration: Not reported
Max Concentration: Not reported
Sample Comment: 4.11 mg/kg
Last Update By: JWAGGY
Update Date: 02/27/2003
Decode for MediumID: Soil
Sampling Result ID: 347237
Feature Id: 0
Hazard Release Id: 382521
Medium: 698
Substance Abbrev.: 0
Unit Code: Not reported
Observation: False
Owner Operator: False
Lab Data: True
Sample Depth: Not reported
Start Date: 05/02/2000
End Date: Not reported
Min Concentration: Not reported
Max Concentration: Not reported
Sample Comment: MW-6 - 0.100 ug/L
Last Update By: JWAGGY
Update Date: 02/27/2003
Decode for MediumID: Groundwater
Sampling Result ID: 339313
Feature Id: 0
Hazard Release Id: 382521
Medium: 698
Substance Abbrev.: 0
Unit Code: Not reported
Observation: False
Owner Operator: False
Lab Data: True
Sample Depth: Not reported
Start Date: 11/19/1999
End Date: Not reported
Min Concentration: Not reported
Max Concentration: Not reported
Sample Comment: 0.080 ug/L
Last Update By: JWAGGY
Update Date: 02/27/2003
Decode for MediumID: Groundwater

Substance ID.: 121176

SOUTH WATERFRONT REDEVELOPMENT AREA 3 (Continued) **1006851219**

Haz Release ID: 382522
Qty Released: Not reported
Date Released: Not reported
Update Date: 02/18/2000
Update By: Not reported
Substance Code: 193-39-5
Substance Name: INDENO(1,2,3-cd)PYRENE
Substance Abbrev.: Not reported
Substance Category ID: 8493
Substance Category: Semi-volatiles
Category Level: Not reported
Created By: Not reported
Created Date: 12/17/2002
Substance Category ID: 8493
Substance Category: Semi-volatiles
Category Level: Not reported
Created By: Not reported
Created Date: 12/17/2002
Substance Alias ID: 317339
Sub Alias Name: PHENYLENEPYRENE,2,3-
Substance Alias ID: 317340
Sub Alias Name: PHENYLENEPYRENE,o-
Sampling Result ID: 347222
Feature Id: 0
Hazard Release Id: 382522
Medium: 703
Substance Abbrev.: 0
Unit Code: Not reported
Observation: False
Owner Operator: False
Lab Data: True
Sample Depth: 15 ft bgs
Start Date: 11/19/1999
End Date: Not reported
Min Concentration: Not reported
Max Concentration: Not reported
Sample Comment: 10.1 mg/kg
Last Update By: JWAGGY
Update Date: 02/27/2003
Decode for MediumID: Soil
Sampling Result ID: 347240
Feature Id: 0
Hazard Release Id: 382522
Medium: 698
Substance Abbrev.: 0
Unit Code: Not reported
Observation: False
Owner Operator: False
Lab Data: True
Sample Depth: Not reported
Start Date: 05/02/2000
End Date: Not reported
Min Concentration: Not reported
Max Concentration: Not reported
Sample Comment: MW-6 - 0.280 ug/L
Last Update By: JWAGGY
Update Date: 02/27/2003

SOUTH WATERFRONT REDEVELOPMENT AREA 3 (Continued) **1006851219**

Decode for MediumID: Groundwater
Sampling Result ID: 339314
Feature Id: 0
Hazard Release Id: 382522
Medium: 698
Substance Abbrev.: 0
Unit Code: Not reported
Observation: False
Owner Operator: False
Lab Data: True
Sample Depth: Not reported
Start Date: 11/19/1999
End Date: Not reported
Min Concentration: Not reported
Max Concentration: Not reported
Sample Comment: 0.220 ug/L
Last Update By: JWAGGY
Update Date: 02/27/2003
Decode for MediumID: Groundwater

Substance ID.: 121668
Haz Release ID: 382523
Qty Released: Not reported
Date Released: Not reported
Update Date: 02/18/2000
Update By: Not reported
Substance Code: 7440-43-9
Substance Name: CADMIUM
Substance Abbrev.: Not reported
Substance Category ID: 8460
Substance Category: Inorganics
Category Level: Not reported
Created By: Not reported
Created Date: 12/17/2002
Substance Category ID: 8460
Substance Category: Inorganics
Category Level: Not reported
Created By: Not reported
Created Date: 12/17/2002
Substance Alias ID: 319291
Sub Alias Name: CD
Sampling Result ID: 339315
Feature Id: Not reported
Hazard Release Id: 382523
Medium: 698
Substance Abbrev.: Not reported
Unit Code: Not reported
Observation: False
Owner Operator: False
Lab Data: True
Sample Depth: Not reported
Start Date: 11/19/1999
End Date: Not reported
Min Concentration: Not reported
Max Concentration: Not reported
Sample Comment: 26.2 ug/L
Last Update By: jmw

SOUTH WATERFRONT REDEVELOPMENT AREA 3 (Continued) **1006851219**

Update Date: 02/18/2000
Decode for MediumID: Groundwater

Substance ID.: 121671
Haz Release ID: 382524
Qty Released: Not reported
Date Released: Not reported
Update Date: 02/18/2000
Update By: Not reported
Substance Code: 7440-47-3
Substance Name: CHROMIUM
Substance Abbrev.: Not reported
Substance Category ID: 8462
Substance Category: Inorganics
Category Level: Not reported
Created By: Not reported
Created Date: 12/17/2002
Substance Category ID: 8462
Substance Category: Inorganics
Category Level: Not reported
Created By: Not reported
Created Date: 12/17/2002
Substance Alias ID: 319294
Sub Alias Name: CHROMIUM, TOTAL
Substance Alias ID: 318145
Sub Alias Name: CHROMIUM, INORGANIC
Sampling Result ID: 339316
Feature Id: Not reported
Hazard Release Id: 382524
Medium: 698
Substance Abbrev.: Not reported
Unit Code: Not reported
Observation: False
Owner Operator: False
Lab Data: True
Sample Depth: Not reported
Start Date: 11/18/1999
End Date: Not reported
Min Concentration: Not reported
Max Concentration: Not reported
Sample Comment: 144 - 351 ug/L
Last Update By: jmw
Update Date: 02/18/2000
Decode for MediumID: Groundwater

Substance ID.: 121639
Haz Release ID: 382525
Qty Released: Not reported
Date Released: Not reported
Update Date: 02/18/2000
Update By: Not reported
Substance Code: 7439-92-1
Substance Name: LEAD
Substance Abbrev.: Not reported
Substance Category ID: 8466
Substance Category: Inorganics
Category Level: Not reported

SOUTH WATERFRONT REDEVELOPMENT AREA 3 (Continued) **1006851219**

Created By: Not reported
Created Date: 12/17/2002
Substance Category ID: 8466
Substance Category: Inorganics
Category Level: Not reported
Created By: Not reported
Created Date: 12/17/2002
Substance Alias ID: 319256
Sub Alias Name: PB
Sampling Result ID: 347223
Feature Id: 0
Hazard Release Id: 382525
Medium: 703
Substance Abbrev.: 0
Unit Code: Not reported
Observation: False
Owner Operator: False
Lab Data: True
Sample Depth: 10 ft bgs
Start Date: 11/19/2000
End Date: Not reported
Min Concentration: Not reported
Max Concentration: Not reported
Sample Comment: 1260 mg/kg
Last Update By: JWAGGY
Update Date: 02/27/2003
Decode for MediumID: Soil
Sampling Result ID: 347229
Feature Id: 0
Hazard Release Id: 382525
Medium: 698
Substance Abbrev.: 0
Unit Code: Not reported
Observation: False
Owner Operator: False
Lab Data: True
Sample Depth: Not reported
Start Date: 05/02/2000
End Date: Not reported
Min Concentration: Not reported
Max Concentration: Not reported
Sample Comment: MW-4 - 656.0 ug/L
Last Update By: JWAGGY
Update Date: 02/27/2003
Decode for MediumID: Groundwater
Sampling Result ID: 339317
Feature Id: 0
Hazard Release Id: 382525
Medium: 698
Substance Abbrev.: 0
Unit Code: Not reported
Observation: False
Owner Operator: False
Lab Data: True
Sample Depth: Not reported
Start Date: 11/17/1999
End Date: Not reported

SOUTH WATERFRONT REDEVELOPMENT AREA 3 (Continued) **1006851219**

Min Concentration: Not reported
Max Concentration: Not reported
Sample Comment: 35.6 - 5600 ug/L
Last Update By: JWAGGY
Update Date: 02/27/2003
Decode for MediumID: Groundwater

Substance ID.: 121192
Haz Release ID: 385863
Qty Released: Not reported
Date Released: Not reported
Update Date: 02/27/2003
Update By: JWAGGY
Substance Code: 205-99-2
Substance Name: BENZO(b)FLUORANTHENE
Substance Abbrev.: Not reported
Substance Category ID: 8477
Substance Category: Semi-volatiles
Category Level: Not reported
Created By: Not reported
Created Date: 12/17/2002
Substance Category ID: 8477
Substance Category: Semi-volatiles
Category Level: Not reported
Created By: Not reported
Created Date: 12/17/2002
Substance Alias ID: 317390
Sub Alias Name: B(b)F
Substance Alias ID: 317391
Sub Alias Name: BENZ(e)ACEPHENANTHRYLENE
Substance Alias ID: 317392
Sub Alias Name: BENZFLUORANTHENE,3,4-
Substance Alias ID: 317393
Sub Alias Name: BENZOFLUORANTHENE,2,3-
Substance Alias ID: 317394
Sub Alias Name: BENZOFLUORANTHENE,3,4-
Sampling Result ID: 347219
Feature Id: 0
Hazard Release Id: 385863
Medium: 703
Substance Abbrev.: 0
Unit Code: Not reported
Observation: False
Owner Operator: False
Lab Data: True
Sample Depth: 15 ft bgs
Start Date: 11/19/1999
End Date: Not reported
Min Concentration: Not reported
Max Concentration: Not reported
Sample Comment: 15.7 mg/kg
Last Update By: JWAGGY
Update Date: 02/27/2003
Decode for MediumID: Soil
Sampling Result ID: 347233
Feature Id: 0
Hazard Release Id: 385863

SOUTH WATERFRONT REDEVELOPMENT AREA 3 (Continued) **1006851219**

Medium: 698
Substance Abbrev.: 0
Unit Code: Not reported
Observation: False
Owner Operator: False
Lab Data: False
Sample Depth: Not reported
Start Date: 05/02/2000
End Date: Not reported
Min Concentration: Not reported
Max Concentration: Not reported
Sample Comment: MW-6 - 0.490 ug/L
Last Update By: JWAGGY
Update Date: 02/27/2003
Decode for MediumID: Groundwater

Substance ID.: 121210
Haz Release ID: 385864
Qty Released: Not reported
Date Released: Not reported
Update Date: 02/27/2003
Update By: JWAGGY
Substance Code: 218-01-9
Substance Name: CHRYSENE
Substance Abbrev.: Not reported
Substance Category ID: 8481
Substance Category: Semi-volatiles
Category Level: Not reported
Created By: Not reported
Created Date: 12/17/2002
Substance Category ID: 8481
Substance Category: Semi-volatiles
Category Level: Not reported
Created By: Not reported
Created Date: 12/17/2002
Substance Alias ID: 317438
Sub Alias Name: BENZ(a)PHENANTHRENE
Substance Alias ID: 317439
Sub Alias Name: BENZPHENANTHRENE,1,2-
Substance Alias ID: 317440
Sub Alias Name: DIBENZONAPHTHALENE,1,2,5,6-
Sampling Result ID: 347220
Feature Id: 0
Hazard Release Id: 385864
Medium: 703
Substance Abbrev.: 0
Unit Code: Not reported
Observation: False
Owner Operator: False
Lab Data: True
Sample Depth: 15 ft bgs
Start Date: 11/19/1999
End Date: Not reported
Min Concentration: Not reported
Max Concentration: Not reported
Sample Comment: 6.61 mg/kg
Last Update By: JWAGGY

SOUTH WATERFRONT REDEVELOPMENT AREA 3 (Continued) **1006851219**

Update Date: 02/27/2003
Decode for MediumID: Soil
Sampling Result ID: 347236
Feature Id: 0
Hazard Release Id: 385864
Medium: 698
Substance Abbrev.: 0
Unit Code: Not reported
Observation: False
Owner Operator: False
Lab Data: True
Sample Depth: Not reported
Start Date: 11/19/1999
End Date: Not reported
Min Concentration: Not reported
Max Concentration: Not reported
Sample Comment: PB-8 - 0.410 ug/L
Last Update By: JWAGGY
Update Date: 02/27/2003
Decode for MediumID: Groundwater

Substance ID.: 121587
Haz Release ID: 385865
Qty Released: Not reported
Date Released: Not reported
Update Date: 02/27/2003
Update By: JWAGGY
Substance Code: 67-64-1
Substance Name: ACETONE
Substance Abbrev.: Not reported
Substance Alias ID: 319114
Sub Alias Name: DIMETHYL KETONE
Substance Alias ID: 319115
Sub Alias Name: KETOPROPANE,beta-
Substance Alias ID: 319116
Sub Alias Name: PROPANONE,2-
Substance Alias ID: 319117
Sub Alias Name: PYROACETIC ETHER
Sampling Result ID: 347226
Feature Id: 0
Hazard Release Id: 385865
Medium: 698
Substance Abbrev.: 0
Unit Code: Not reported
Observation: False
Owner Operator: False
Lab Data: True
Sample Depth: Not reported
Start Date: 01/25/2000
End Date: Not reported
Min Concentration: Not reported
Max Concentration: Not reported
Sample Comment: MW-5 - 71.0 ug/L
Last Update By: JWAGGY
Update Date: 02/27/2003
Decode for MediumID: Groundwater

SOUTH WATERFRONT REDEVELOPMENT AREA 3 (Continued) **1006851219**

Substance ID.: 121956
Haz Release ID: 385866
Qty Released: Not reported
Date Released: Not reported
Update Date: 02/27/2003
Update By: JWAGGY
Substance Code: 99-87-6
Substance Name: ISOPROPYLTOLUENE,p-
Substance Abbrev.: Not reported
Substance Alias ID: 318126
Sub Alias Name: BENZENE,1-ISOPROPYL-4-METHYL-
Substance Alias ID: 318127
Sub Alias Name: CUMENE,p-METHYL-
Substance Alias ID: 318128
Sub Alias Name: CYMENE
Substance Alias ID: 318129
Sub Alias Name: CYMENE,p-
Substance Alias ID: 318130
Sub Alias Name: CYMOL
Substance Alias ID: 318131
Sub Alias Name: DOLCYMENE
Substance Alias ID: 318132
Sub Alias Name: ISOPROPYL-1-METHYLBENZENE,4-
Substance Alias ID: 318133
Sub Alias Name: PARACYMENE
Sampling Result ID: 347227
Feature Id: 0
Hazard Release Id: 385866
Medium: 698
Substance Abbrev.: 0
Unit Code: Not reported
Observation: False
Owner Operator: False
Lab Data: True
Sample Depth: Not reported
Start Date: 01/25/2000
End Date: Not reported
Min Concentration: Not reported
Max Concentration: Not reported
Sample Comment: MW-2 - 24.9 ug/L
Last Update By: JWAGGY
Update Date: 02/27/2003
Decode for MediumID: Groundwater

Substance ID.: 121694
Haz Release ID: 385867
Qty Released: Not reported
Date Released: Not reported
Update Date: 02/27/2003
Update By: JWAGGY
Substance Code: 75-09-2
Substance Name: METHYLENE CHLORIDE
Substance Abbrev.: Not reported
Substance Category ID: 8518
Substance Category: Volatiles
Category Level: Not reported
Created By: Not reported

SOUTH WATERFRONT REDEVELOPMENT AREA 3 (Continued) **1006851219**

Created Date: 12/17/2002
Substance Category ID: 8518
Substance Category: Volatiles
Category Level: Not reported
Created By: Not reported
Created Date: 12/17/2002
Substance Alias ID: 319341
Sub Alias Name: DICHLOROMETHANE
Substance Alias ID: 319342
Sub Alias Name: METHANE DICHLORIDE
Substance Alias ID: 319343
Sub Alias Name: METHYLENE BICHLORIDE
Substance Alias ID: 319344
Sub Alias Name: METHYLENE DICHLORIDE
Sampling Result ID: 347228
Feature Id: 0
Hazard Release Id: 385867
Medium: 698
Substance Abbrev.: 0
Unit Code: Not reported
Observation: False
Owner Operator: False
Lab Data: True
Sample Depth: 50 ft bgs
Start Date: 05/16/2001
End Date: Not reported
Min Concentration: Not reported
Max Concentration: Not reported
Sample Comment: 24.0 ug/L
Last Update By: JWAGGY
Update Date: 02/27/2003
Decode for MediumID: Groundwater

Substance ID.: 121815
Haz Release ID: 385868
Qty Released: Not reported
Date Released: Not reported
Update Date: 02/27/2003
Update By: JWAGGY
Substance Code: 83-32-9
Substance Name: ACENAPHTHENE
Substance Abbrev.: Not reported
Substance Category ID: 8471
Substance Category: Semi-volatiles
Category Level: Not reported
Created By: Not reported
Created Date: 12/17/2002
Substance Category ID: 8471
Substance Category: Semi-volatiles
Category Level: Not reported
Created By: Not reported
Created Date: 12/17/2002
Substance Alias ID: 317621
Sub Alias Name: DIHYDROACENAPHTHYLENE,1,2-
Substance Alias ID: 317622
Sub Alias Name: ETHYLENENAPHTHALENE,1,8-
Substance Alias ID: 317623

SOUTH WATERFRONT REDEVELOPMENT AREA 3 (Continued) **1006851219**

Sub Alias Name: PERIETHYLENENAPHTHALENE
Sampling Result ID: 347230
Feature Id: 0
Hazard Release Id: 385868
Medium: 698
Substance Abbrev.: 0
Unit Code: Not reported
Observation: False
Owner Operator: False
Lab Data: True
Sample Depth: Not reported
Start Date: 11/19/1999
End Date: Not reported
Min Concentration: Not reported
Max Concentration: Not reported
Sample Comment: PB-8 - 0.260 ug/L
Last Update By: JWAGGY
Update Date: 02/27/2003
Decode for MediumID: Groundwater

Substance ID.: 120952
Haz Release ID: 385869
Qty Released: Not reported
Date Released: Not reported
Update Date: 02/27/2003
Update By: JWAGGY
Substance Code: 120-12-7
Substance Name: ANTHRACENE
Substance Abbrev.: Not reported
Substance Category ID: 8473
Substance Category: Semi-volatiles
Category Level: Not reported
Created By: Not reported
Created Date: 12/17/2002
Substance Category ID: 8473
Substance Category: Semi-volatiles
Category Level: Not reported
Created By: Not reported
Created Date: 12/17/2002
Substance Alias ID: 316696
Sub Alias Name: ANTHRACIN
Substance Alias ID: 316697
Sub Alias Name: GREEN OIL
Substance Alias ID: 316698
Sub Alias Name: PARANAPTHALENE
Substance Alias ID: 316699
Sub Alias Name: TETRA OLIVE N2G
Sampling Result ID: 347231
Feature Id: 0
Hazard Release Id: 385869
Medium: 698
Substance Abbrev.: 0
Unit Code: Not reported
Observation: False
Owner Operator: False
Lab Data: True
Sample Depth: Not reported

SOUTH WATERFRONT REDEVELOPMENT AREA 3 (Continued) **1006851219**

Start Date: 11/19/1999
End Date: Not reported
Min Concentration: Not reported
Max Concentration: Not reported
Sample Comment: PB-8 - 0.260 ug/L
Last Update By: JWAGGY
Update Date: 02/27/2003
Decode for MediumID: Groundwater

Substance ID.: 121167
Haz Release ID: 385870
Qty Released: Not reported
Date Released: Not reported
Update Date: 02/27/2003
Update By: JWAGGY
Substance Code: 191-24-2
Substance Name: BENZO(ghi)PERYLENE
Substance Abbrev.: Not reported
Substance Alias ID: 317305
Sub Alias Name: B(ghi)P
Substance Alias ID: 317306
Sub Alias Name: BENZOPERYLENE,1,12-
Substance Alias ID: 317307
Sub Alias Name: BENZPERYLENE,1,12-
Sampling Result ID: 347235
Feature Id: 0
Hazard Release Id: 385870
Medium: 698
Substance Abbrev.: 0
Unit Code: Not reported
Observation: False
Owner Operator: False
Lab Data: True
Sample Depth: Not reported
Start Date: 11/19/1999
End Date: Not reported
Min Concentration: Not reported
Max Concentration: Not reported
Sample Comment: PB-8 - 0.260 ug/L
Last Update By: JWAGGY
Update Date: 02/27/2003
Decode for MediumID: Groundwater

Substance ID.: 121195
Haz Release ID: 385871
Qty Released: Not reported
Date Released: Not reported
Update Date: 02/27/2003
Update By: JWAGGY
Substance Code: 206-44-0
Substance Name: FLUORANTHENE
Substance Abbrev.: Not reported
Substance Category ID: 8491
Substance Category: Semi-volatiles
Category Level: Not reported
Created By: Not reported
Created Date: 12/17/2002

SOUTH WATERFRONT REDEVELOPMENT AREA 3 (Continued) **1006851219**

Substance Category ID: 8491
Substance Category: Semi-volatiles
Category Level: Not reported
Created By: Not reported
Created Date: 12/17/2002
Substance Alias ID: 317398
Sub Alias Name: BENZACENAPHTHENE,1,2-
Substance Alias ID: 317399
Sub Alias Name: BENZO(jk)FLUORENE
Sampling Result ID: 347238
Feature Id: 0
Hazard Release Id: 385871
Medium: 698
Substance Abbrev.: 0
Unit Code: Not reported
Observation: False
Owner Operator: False
Lab Data: True
Sample Depth: Not reported
Start Date: Not reported
End Date: Not reported
Min Concentration: Not reported
Max Concentration: Not reported
Sample Comment: PB-8 - 0.710 ug/L
Last Update By: JWAGGY
Update Date: 02/27/2003
Decode for MediumID: Groundwater

Substance ID.: 121829
Haz Release ID: 385872
Qty Released: Not reported
Date Released: Not reported
Update Date: 02/27/2003
Update By: JWAGGY
Substance Code: 86-73-7
Substance Name: FLUORENE
Substance Abbrev.: Not reported
Substance Category ID: 8489
Substance Category: Semi-volatiles
Category Level: Not reported
Created By: Not reported
Created Date: 12/17/2002
Substance Category ID: 8489
Substance Category: Semi-volatiles
Category Level: Not reported
Created By: Not reported
Created Date: 12/17/2002
Substance Alias ID: 317663
Sub Alias Name: BIPHENYLENEMETHANE,o-
Substance Alias ID: 317664
Sub Alias Name: DIPHENYLENEMETHANE
Substance Alias ID: 317665
Sub Alias Name: METHYLENEBIPHENYL,2,2'-
Sampling Result ID: 347239
Feature Id: 0
Hazard Release Id: 385872
Medium: 698

SOUTH WATERFRONT REDEVELOPMENT AREA 3 (Continued) **1006851219**

Substance Abbrev.: 0
Unit Code: Not reported
Observation: False
Owner Operator: False
Lab Data: True
Sample Depth: Not reported
Start Date: 11/19/1999
End Date: Not reported
Min Concentration: Not reported
Max Concentration: Not reported
Sample Comment: PB-8 - 0.380 ug/L
Last Update By: JWAGGY
Update Date: 02/27/2003
Decode for MediumID: Groundwater

Substance ID.: 121868
Haz Release ID: 385873
Qty Released: Not reported
Date Released: Not reported
Update Date: 02/27/2003
Update By: JWAGGY
Substance Code: 91-20-3
Substance Name: NAPHTHALENE
Substance Abbrev.: Not reported
Substance Category ID: 8494
Substance Category: Semi-volatiles
Category Level: Not reported
Created By: Not reported
Created Date: 12/17/2002
Substance Category ID: 8494
Substance Category: Semi-volatiles
Category Level: Not reported
Created By: Not reported
Created Date: 12/17/2002
Substance Alias ID: 317793
Sub Alias Name: MOTH BALLS
Substance Alias ID: 317794
Sub Alias Name: NAPHTHENE
Substance Alias ID: 317795
Sub Alias Name: TAR CAMPHOR
Sampling Result ID: 347241
Feature Id: 0
Hazard Release Id: 385873
Medium: 698
Substance Abbrev.: 0
Unit Code: Not reported
Observation: False
Owner Operator: False
Lab Data: True
Sample Depth: Not reported
Start Date: 01/25/2000
End Date: Not reported
Min Concentration: Not reported
Max Concentration: Not reported
Sample Comment: MW-4 - 1.050 ug/L
Last Update By: JWAGGY
Update Date: 02/27/2003

SOUTH WATERFRONT REDEVELOPMENT AREA 3 (Continued) **1006851219**

Decode for MediumID: Groundwater

Substance ID.: 121824
Haz Release ID: 385874
Qty Released: Not reported
Date Released: Not reported
Update Date: 02/27/2003
Update By: JWAGGY
Substance Code: 85-01-8
Substance Name: PHENANTHRENE
Substance Abbrev.: Not reported
Substance Alias ID: 317648
Sub Alias Name: PHENATHRIN
Sampling Result ID: 347242
Feature Id: 0
Hazard Release Id: 385874
Medium: 698
Substance Abbrev.: 0
Unit Code: Not reported
Observation: False
Owner Operator: False
Lab Data: True
Sample Depth: Not reported
Start Date: 11/19/1999
End Date: Not reported
Min Concentration: Not reported
Max Concentration: Not reported
Sample Comment: PB-8 - 1.31 ug/L
Last Update By: JWAGGY
Update Date: 02/27/2003
Decode for MediumID: Groundwater

Substance ID.: 121019
Haz Release ID: 385875
Qty Released: Not reported
Date Released: Not reported
Update Date: 02/27/2003
Update By: JWAGGY
Substance Code: 129-00-0
Substance Name: PYRENE
Substance Abbrev.: Not reported
Substance Category ID: 8497
Substance Category: Semi-volatiles
Category Level: Not reported
Created By: Not reported
Created Date: 12/17/2002
Substance Category ID: 8497
Substance Category: Semi-volatiles
Category Level: Not reported
Created By: Not reported
Created Date: 12/17/2002
Substance Alias ID: 316950
Sub Alias Name: BENZO(def)PHENANTHRENE
Sampling Result ID: 347243
Feature Id: 0
Hazard Release Id: 385875
Medium: 698

SOUTH WATERFRONT REDEVELOPMENT AREA 3 (Continued) **1006851219**

Substance Abbrev.: 0
Unit Code: Not reported
Observation: False
Owner Operator: False
Lab Data: True
Sample Depth: Not reported
Start Date: 11/19/1999
End Date: Not reported
Min Concentration: Not reported
Max Concentration: Not reported
Sample Comment: PB-8 - 1.06 ug/L
Last Update By: JWAGGY
Update Date: 02/27/2003
Decode for MediumID: Groundwater

Narrative:

NARR ID: 5739088
NARR Code: Contamination
Created By: Not reported
Created Date: 12/17/2002
Updated By: TROICK
Updated Date: 07/07/2005
Decode for NarcdID: Contamination
NARR Comments: Remedial Investigation (RI) for lot 3 indicates low to moderate petroleum contamination in soil and groundwater.

NARR ID: 5739089
NARR Code: Data Sources
Created By: Not reported
Created Date: 12/17/2002
Updated By: TROICK
Updated Date: 07/07/2005
Decode for NarcdID: Data Sources
NARR Comments: Remedial Investigation Lot #3 South Waterfront Redevelopment Area, October 2002.

NARR ID: 5743016
NARR Code: Hazardous Substance/Waste Types
Created By: JWAGGY
Created Date: 02/27/2003
Updated By: JWAGGY
Updated Date: 02/27/2003
Decode for NarcdID: Hazardous Substance/Waste Types
NARR Comments: Diesel and heavy oil-range petroleum hydrocarbons; carcinogenic and non-carcinogenic PAHs; metals, primarily lead.

NARR ID: 5746808
NARR Code: Project Issues Summary
Created By: TROICK
Created Date: 07/11/2005
Updated By: MGREENB
Updated Date: 08/21/2017
Decode for NarcdID: Project Issues Summary
NARR Comments: South Waterfront Lot # 3 is adjacent to the RiverPlace development located at SW. Harbor Drive and River Parkway, in downtown Portland. In the early 1900s the Portland Lumber Company occupied part of Lot #3. The area has since been built up over time with undocumented fill including soil, wood waste, and other refuse. The site is currently

SOUTH WATERFRONT REDEVELOPMENT AREA 3 (Continued) **1006851219**

vacant, but is slated for development. The Portland Development Commission (PDC) joined the Voluntary cleanup Program in December 1999, and conducted soil and groundwater site investigation activities. A remedial investigation and risk assessment was completed by the PDC in October 2002 to evaluate concentrations of contaminants in soil and groundwater at the property. The main contaminants of concern are petroleum hydrocarbons, polynuclear aromatic hydrocarbons, and lead, and the highest concentrations detected are in a black-stained layer of soil 14 to 25 feet beneath the site. The risk assessment indicates that contaminants are below concentrations that pose a significant risk to human health unless contaminated soil below 10 feet is excavated during future site development. Shallow groundwater beneath the site is not used and contaminants in groundwater have not migrated significantly off-site. To address soil and groundwater concerns DEQ completed a Record of Decision January 2004 recommending an easement on the property that requires engineering and worker health and safety protections during site development, and offsite disposal at a permitted facility of any contaminated soil excavated below 10 feet. Groundwater use will be restricted through the easement. STATUS DEQ and Portland Development Commission are preparing the Easement and Equitable Servitude for the site remedy.

NARR ID: 5739090
NARR Code: Site Location
Created By: Not reported
Created Date: 12/17/2002
Updated By: Not reported
Updated Date: 12/17/2002
Decode for NarcdID: Site Location
NARR Comments: Lot 3 is bordered by SW River Parkway (North), SW Harbor Way (East) and SW Moody Avenue (West).

NARR ID: 5743015
NARR Code: Manner of Release
Created By: JWAGGY
Created Date: 02/27/2003
Updated By: TROICK
Updated Date: 07/07/2005
Decode for NarcdID: Manner of Release
NARR Comments: Past operations of the Portland Lumber Company and adjacent Schnitzer may have resulted in petroleum releases. Undocumented fill material may contain contamination.

NARR ID: 5744187
NARR Code: Media Contamination
Created By: JWAGGY
Created Date: 09/16/2003
Updated By: JWAGGY
Updated Date: 09/16/2003
Decode for NarcdID: Media Contamination
NARR Comments: Soil and groundwater.

NARR ID: 5743017
NARR Code: Pathways Other Hazards
Created By: JWAGGY
Created Date: 02/27/2003

SOUTH WATERFRONT REDEVELOPMENT AREA 3 (Continued) **1006851219**

Updated By: JWAGGY
Updated Date: 02/27/2003
Decode for NarcdID: Pathways & Other Hazards
NARR Comments: The site is currently vacant. Future development could result in construction worker exposure to contaminants in soil. The Willamette River is approximately .25 mile east of the site, but contaminants in groundwater do not appear to be migrating off-site.

NARR ID: 5739091
NARR Code: Remedial Action
Created By: Not reported
Created Date: 12/17/2002
Updated By: GWISTAR
Updated Date: 03/02/2005
Decode for NarcdID: Remedial Action
NARR Comments: (2/10/00 JMW/SAP) Chose Independent Cleanup Pathway (ICP) for NFA determination. Adjacent site in the Voluntary Cleanup Program (South Waterfront, Lot 5). NFA for Lot 5 is currently under a 30-day public notice and comment process. Lot 3 will be used for construction staging by developers of Residence Inn by Marriott on Lot 5. Requested ICP to determine if additional soil/groundwater sampling and analysis is needed for NFA status. (6/12/01 TER/VCP) Based on the need for a complete remedial investigation, the project was transferred from ICP to VCP. PDC is conducting additional soil and groundwater sampling to complete the site characterization. (11/5/02 TER/VCP) A Remedial Investigation Report with Risk Assessment was submitted to DEQ in October 2002. Petroleum hydrocarbon contamination presents an unacceptable risk only if site work or redevelopment is conducted below 10 feet. DEQ is preparing a Staff Report, recommending an easement as an institutional control to ensure future development and site use address the identified exposure risks. (4/5/04 TER/VCP) DEQ signed the Record of Decision 1/28/04. An easement has been drafted for review by the Portland Development Commission.

NARR ID: 5739092
NARR Code: Health Threats
Created By: Not reported
Created Date: 12/17/2002
Updated By: Not reported
Updated Date: 12/17/2002
Decode for NarcdID: Health Threats
NARR Comments: Potential human exposure to contaminants through inhalation, ingestion or direct contact with contaminated soil.

NARR ID: 5758157
NARR Code: 1922
Created By: RHOOD
Created Date: 05/20/2021
Updated By: RHOOD
Updated Date: 02/10/2023
Decode for NarcdID: Current Site Summary Statement
NARR Comments: Closed Site with NFA on 2/9/2023. Site is in redevelopment. EES will be filed after development in 2022.-RAH 3/2017 Erin approved no methane engineering controls/monitoring needed to Mike Greenburg (RAH). I am not sure why Mike was working on this when it was assigned to me after another PM retired! RAH-5/22.

SOUTH WATERFRONT REDEVELOPMENT AREA 3 (Continued) **1006851219**

Administrative Action:
Action ID: 9494
Region: Northwestern Region
Complete Date: 01/28/2004
Rank Value: Not reported
Cleanup Flag: False
Created Date: 05/07/2003
Decode for AgencyID: Department of Environmental Quality
Decode for RegionID: Northwest Region
Category: Remedial Action
Action Code Flag: False
Action: RECORD OF DECISION
Further Action: 0
Comments: Not reported

Action ID: 9498
Region: Northwestern Region
Complete Date: 07/03/2003
Rank Value: Not reported
Cleanup Flag: False
Created Date: 07/03/2003
Decode for AgencyID: Department of Environmental Quality
Decode for RegionID: Northwest Region
Category: Listing Action
Action Code Flag: False
Action: Proposal for Confirmed Release List recommended
Further Action: 0
Comments: Not reported

Action ID: 9459
Region: Northwestern Region
Complete Date: 11/09/2000
Rank Value: Not reported
Cleanup Flag: False
Created Date: 07/03/2003
Decode for AgencyID: Department of Environmental Quality
Decode for RegionID: Northwest Region
Category: Remedial Action
Action Code Flag: False
Action: PRELIMINARY ASSESSMENT EQUIVALENT
Further Action: 0
Comments: Not reported

Action ID: 9499
Region: Northwestern Region
Complete Date: 07/03/2003
Rank Value: Not reported
Cleanup Flag: False
Created Date: 07/03/2003
Decode for AgencyID: Department of Environmental Quality
Decode for RegionID: Northwest Region
Category: Listing Action
Action Code Flag: False
Action: Proposal for Inventory recommended
Further Action: 0
Comments: Not reported

SOUTH WATERFRONT REDEVELOPMENT AREA 3 (Continued) **1006851219**

Action ID: 9465
Region: Northwestern Region
Complete Date: 09/16/2003
Rank Value: Not reported
Cleanup Flag: False
Created Date: 09/16/2003
Decode for AgencyID: Department of Environmental Quality
Decode for RegionID: Northwest Region
Category: Listing Action
Action Code Flag: False
Action: Facility proposed for Confirmed Release List
Further Action: 0
Comments: Not reported

Action ID: 9467
Region: Northwestern Region
Complete Date: 09/16/2003
Rank Value: Not reported
Cleanup Flag: False
Created Date: 09/16/2003
Decode for AgencyID: Department of Environmental Quality
Decode for RegionID: Northwest Region
Category: Listing Action
Action Code Flag: False
Action: Facility proposed for Inventory
Further Action: 0
Comments: Not reported

Action ID: 9519
Region: Northwestern Region
Complete Date: 12/01/2016
Rank Value: Not reported
Cleanup Flag: False
Created Date: 10/11/2016
Decode for AgencyID: Department of Environmental Quality
Decode for RegionID: Northwest Region
Category: Remedial Action
Action Code Flag: False
Action: VCS Waiting List
Further Action: 0
Comments: Not reported

Action ID: 9425
Region: Northwestern Region
Complete Date: 02/09/2023
Rank Value: Not reported
Cleanup Flag: False
Created Date: 12/01/2016
Decode for AgencyID: Department of Environmental Quality
Decode for RegionID: Northwest Region
Category: Remedial Action
Action Code Flag: False
Action: SITE EVALUATION
Further Action: 0
Comments: Not reported

Action ID: 9424

SOUTH WATERFRONT REDEVELOPMENT AREA 3 (Continued) **1006851219**

Region: Northwestern Region
Complete Date: 02/10/2000
Rank Value: 0
Cleanup Flag: False
Created Date: 12/17/2002
Decode for AgencyID: Department of Environmental Quality
Decode for RegionID: Northwest Region
Category: Administrative Action
Action Code Flag: False
Action: Site added to database
Further Action: Not reported
Comments: Not reported

Action ID: 9435
Region: Northwestern Region
Complete Date: 11/09/2000
Rank Value: 0
Cleanup Flag: False
Created Date: 12/17/2002
Decode for AgencyID: Department of Environmental Quality
Decode for RegionID: Northwest Region
Category: Remedial Action
Action Code Flag: False
Action: Independent Cleanup Program
Further Action: Not reported
Comments: Not reported

Action ID: 9486
Region: Northwestern Region
Complete Date: 10/16/2002
Rank Value: 0
Cleanup Flag: False
Created Date: 12/17/2002
Decode for AgencyID: Department of Environmental Quality
Decode for RegionID: Northwest Region
Category: Remedial Action
Action Code Flag: False
Action: RISK ASSESSMENT
Further Action: Not reported
Comments: Not reported

Action ID: 9519
Region: Northwestern Region
Complete Date: 11/09/2000
Rank Value: 0
Cleanup Flag: False
Created Date: 12/17/2002
Decode for AgencyID: Department of Environmental Quality
Decode for RegionID: Northwest Region
Category: Remedial Action
Action Code Flag: False
Action: VCS Waiting List
Further Action: Not reported
Comments: Not reported

Action ID: 9440
Region: Northwestern Region

SOUTH WATERFRONT REDEVELOPMENT AREA 3 (Continued) **1006851219**

Complete Date: 11/09/2000
Rank Value: 0
Cleanup Flag: False
Created Date: 12/17/2002
Decode for AgencyID: Department of Environmental Quality
Decode for RegionID: Northwest Region
Category: Remedial Action
Action Code Flag: False
Action: Letter Agreement
Further Action: Not reported
Comments: Not reported

Action ID: 9484
Region: Northwestern Region
Complete Date: 10/16/2002
Rank Value: 0
Cleanup Flag: False
Created Date: 12/17/2002
Decode for AgencyID: Department of Environmental Quality
Decode for RegionID: Northwest Region
Category: Remedial Action
Action Code Flag: False
Action: REMEDIAL INVESTIGATION
Further Action: Not reported
Comments: Not reported

Action ID: 9428
Region: Northwestern Region
Complete Date: 10/16/2003
Rank Value: Not reported
Cleanup Flag: False
Created Date: 10/21/2003
Decode for AgencyID: Department of Environmental Quality
Decode for RegionID: Northwest Region
Category: Listing Action
Action Code Flag: False
Action: Extension requested by owner/operator
Further Action: 0
Comments: Not reported

Action ID: 9430
Region: Northwestern Region
Complete Date: 10/16/2003
Rank Value: Not reported
Cleanup Flag: False
Created Date: 10/21/2003
Decode for AgencyID: Department of Environmental Quality
Decode for RegionID: Northwest Region
Category: Listing Action
Action Code Flag: False
Action: Petition or request granted
Further Action: 0
Comments: Not reported

Action ID: 9437
Region: Northwestern Region
Complete Date: 02/25/2004

SOUTH WATERFRONT REDEVELOPMENT AREA 3 (Continued) **1006851219**

Rank Value: Not reported
Cleanup Flag: False
Created Date: 04/01/2004
Decode for AgencyID: Department of Environmental Quality
Decode for RegionID: Northwest Region
Category: Listing Action
Action Code Flag: False
Action: Listing Review completed
Further Action: 0
Comments: Not reported

Action ID: 9438
Region: Northwestern Region
Complete Date: 04/01/2004
Rank Value: Not reported
Cleanup Flag: False
Created Date: 04/01/2004
Decode for AgencyID: Department of Environmental Quality
Decode for RegionID: Northwest Region
Category: Listing Action
Action Code Flag: False
Action: Facility placed on Confirmed Release List
Further Action: 0
Comments: Not reported

Action ID: 9439
Region: Northwestern Region
Complete Date: 04/01/2004
Rank Value: Not reported
Cleanup Flag: False
Created Date: 04/01/2004
Decode for AgencyID: Department of Environmental Quality
Decode for RegionID: Northwest Region
Category: Listing Action
Action Code Flag: False
Action: Facility placed on Inventory
Further Action: 0
Comments: Not reported

Action ID: 9411
Region: Northwestern Region
Complete Date: 02/09/2023
Rank Value: Not reported
Cleanup Flag: False
Created Date: 02/09/2023
Decode for AgencyID: Department of Environmental Quality
Decode for RegionID: Northwest Region
Category: Remedial Action
Action Code Flag: False
Action: No Further Action (Conditional)
Further Action: 0
Comments: Not reported

Operations:
Operation Id: 133697
Operation Status: Inactive
Common Name: South Waterfront Redevelopment
Yrs of Operation: Not reported

SOUTH WATERFRONT REDEVELOPMENT AREA 3 (Continued) **1006851219**

Comments: Not reported
Updated Date: 02/18/2000
Updated By: jmw
Decode for OpstatID: Inactive

VCS:
Name: SOUTH WATERFRONT REDEVELOPMENT LOT 3
Address: 2065 S. RIVER PARKWAY
City,State,Zip: PORTLAND, OR 97201
ECS Site ID: 2492
Facility Size: Not reported
Action: SITE EVALUATION
Start Date: 12/01/2016
End Date: 02/09/2023
Program: VCP
Latitude: 45.507
Longitude: -122.6748
Primary Action Flag: False
Investigation Code: LIS
IC EC: Not reported
Region: Not reported

Name: SOUTH WATERFRONT REDEVELOPMENT LOT 3
Address: 2065 S. RIVER PARKWAY
City,State,Zip: PORTLAND, OR 97201
ECS Site ID: 2492
Facility Size: Not reported
Action: Extension requested by owner/operator
Start Date: 10/16/2003
End Date: 10/16/2003
Program: VCS
Latitude: 45.507
Longitude: -122.6748
Primary Action Flag: False
Investigation Code: LIS
IC EC: Not reported
Region: Not reported

Name: SOUTH WATERFRONT REDEVELOPMENT LOT 3
Address: 2065 S. RIVER PARKWAY
City,State,Zip: PORTLAND, OR 97201
ECS Site ID: 2492
Facility Size: Not reported
Action: Petition or request granted
Start Date: 10/16/2003
End Date: 10/16/2003
Program: VCS
Latitude: 45.507
Longitude: -122.6748
Primary Action Flag: False
Investigation Code: LIS
IC EC: Not reported
Region: Not reported

Name: SOUTH WATERFRONT REDEVELOPMENT LOT 3
Address: 2065 S. RIVER PARKWAY
City,State,Zip: PORTLAND, OR 97201

SOUTH WATERFRONT REDEVELOPMENT AREA 3 (Continued) **1006851219**

ECS Site ID: 2492
Facility Size: Not reported
Action: Independent Cleanup Program
Start Date: 12/03/1999
End Date: 11/09/2000
Program: VCS
Latitude: 45.507
Longitude: -122.6748
Primary Action Flag: False
Investigation Code: LIS
IC EC: Not reported
Region: Not reported

Name: SOUTH WATERFRONT REDEVELOPMENT LOT 3
Address: 2065 S. RIVER PARKWAY
City,State,Zip: PORTLAND, OR 97201
ECS Site ID: 2492
Facility Size: Not reported
Action: Listing Review completed
Start Date: 02/25/2004
End Date: 02/25/2004
Program: VCS
Latitude: 45.507
Longitude: -122.6748
Primary Action Flag: False
Investigation Code: LIS
IC EC: Not reported
Region: Not reported

Name: SOUTH WATERFRONT REDEVELOPMENT LOT 3
Address: 2065 S. RIVER PARKWAY
City,State,Zip: PORTLAND, OR 97201
ECS Site ID: 2492
Facility Size: Not reported
Action: Facility placed on Confirmed Release List
Start Date: 04/01/2004
End Date: 04/01/2004
Program: VCS
Latitude: 45.507
Longitude: -122.6748
Primary Action Flag: False
Investigation Code: LIS
IC EC: Not reported
Region: Not reported

Name: SOUTH WATERFRONT REDEVELOPMENT LOT 3
Address: 2065 S. RIVER PARKWAY
City,State,Zip: PORTLAND, OR 97201
ECS Site ID: 2492
Facility Size: Not reported
Action: Facility placed on Inventory
Start Date: 04/01/2004
End Date: 04/01/2004
Program: VCS
Latitude: 45.507
Longitude: -122.6748
Primary Action Flag: False

SOUTH WATERFRONT REDEVELOPMENT AREA 3 (Continued) **1006851219**

Investigation Code: LIS
IC EC: Not reported
Region: Not reported

Name: SOUTH WATERFRONT REDEVELOPMENT LOT 3
Address: 2065 S. RIVER PARKWAY
City,State,Zip: PORTLAND, OR 97201
ECS Site ID: 2492
Facility Size: Not reported
Action: Letter Agreement
Start Date: 11/09/2000
End Date: 11/09/2000
Program: VCS
Latitude: 45.507
Longitude: -122.6748
Primary Action Flag: False
Investigation Code: LIS
IC EC: Not reported
Region: Not reported

Name: SOUTH WATERFRONT REDEVELOPMENT LOT 3
Address: 2065 S. RIVER PARKWAY
City,State,Zip: PORTLAND, OR 97201
ECS Site ID: 2492
Facility Size: Not reported
Action: PRELIMINARY ASSESSMENT EQUIVALENT
Start Date: 11/09/2000
End Date: 11/09/2000
Program: VCS
Latitude: 45.507
Longitude: -122.6748
Primary Action Flag: False
Investigation Code: LIS
IC EC: Not reported
Region: Not reported

Name: SOUTH WATERFRONT REDEVELOPMENT LOT 3
Address: 2065 S. RIVER PARKWAY
City,State,Zip: PORTLAND, OR 97201
ECS Site ID: 2492
Facility Size: Not reported
Action: Facility proposed for Confirmed Release List
Start Date: 09/16/2003
End Date: 09/16/2003
Program: VCS
Latitude: 45.507
Longitude: -122.6748
Primary Action Flag: False
Investigation Code: LIS
IC EC: Not reported
Region: Not reported

Name: SOUTH WATERFRONT REDEVELOPMENT LOT 3
Address: 2065 S. RIVER PARKWAY
City,State,Zip: PORTLAND, OR 97201
ECS Site ID: 2492
Facility Size: Not reported

SOUTH WATERFRONT REDEVELOPMENT AREA 3 (Continued) **1006851219**

Action:	Facility proposed for Inventory
Start Date:	09/16/2003
End Date:	09/16/2003
Program:	VCS
Latitude:	45.507
Longitude:	-122.6748
Primary Action Flag:	False
Investigation Code:	LIS
IC EC:	Not reported
Region:	Not reported

Name:	SOUTH WATERFRONT REDEVELOPMENT LOT 3
Address:	2065 S. RIVER PARKWAY
City,State,Zip:	PORTLAND, OR 97201
ECS Site ID:	2492
Facility Size:	Not reported
Action:	REMEDIAL INVESTIGATION
Start Date:	11/09/2000
End Date:	10/16/2002
Program:	VCS
Latitude:	45.507
Longitude:	-122.6748
Primary Action Flag:	False
Investigation Code:	LIS
IC EC:	Not reported
Region:	Not reported

Name:	SOUTH WATERFRONT REDEVELOPMENT LOT 3
Address:	2065 S. RIVER PARKWAY
City,State,Zip:	PORTLAND, OR 97201
ECS Site ID:	2492
Facility Size:	Not reported
Action:	RISK ASSESSMENT
Start Date:	11/09/2000
End Date:	10/16/2002
Program:	VCS
Latitude:	45.507
Longitude:	-122.6748
Primary Action Flag:	False
Investigation Code:	LIS
IC EC:	Not reported
Region:	Not reported

Name:	SOUTH WATERFRONT REDEVELOPMENT LOT 3
Address:	2065 S. RIVER PARKWAY
City,State,Zip:	PORTLAND, OR 97201
ECS Site ID:	2492
Facility Size:	Not reported
Action:	RECORD OF DECISION
Start Date:	10/16/2002
End Date:	01/28/2004
Program:	VCS
Latitude:	45.507
Longitude:	-122.6748
Primary Action Flag:	False
Investigation Code:	LIS
IC EC:	Not reported

SOUTH WATERFRONT REDEVELOPMENT AREA 3 (Continued) **1006851219**

Region: Not reported

Name: SOUTH WATERFRONT REDEVELOPMENT LOT 3
Address: 2065 S. RIVER PARKWAY
City,State,Zip: PORTLAND, OR 97201
ECS Site ID: 2492
Facility Size: Not reported
Action: Proposal for Confirmed Release List recommended
Start Date: 07/03/2003
End Date: 07/03/2003
Program: VCS
Latitude: 45.507
Longitude: -122.6748
Primary Action Flag: False
Investigation Code: LIS
IC EC: Not reported
Region: Not reported

Name: SOUTH WATERFRONT REDEVELOPMENT LOT 3
Address: 2065 S. RIVER PARKWAY
City,State,Zip: PORTLAND, OR 97201
ECS Site ID: 2492
Facility Size: Not reported
Action: Proposal for Inventory recommended
Start Date: 07/03/2003
End Date: 07/03/2003
Program: VCS
Latitude: 45.507
Longitude: -122.6748
Primary Action Flag: False
Investigation Code: LIS
IC EC: Not reported
Region: Not reported

Name: SOUTH WATERFRONT REDEVELOPMENT LOT 3
Address: 2065 S. RIVER PARKWAY
City,State,Zip: PORTLAND, OR 97201
ECS Site ID: 2492
Facility Size: Not reported
Action: VCS Waiting List
Start Date: 11/09/2000
End Date: 11/09/2000
Program: VCS
Latitude: 45.507
Longitude: -122.6748
Primary Action Flag: False
Investigation Code: LIS
IC EC: Not reported
Region: Not reported

Name: SOUTH WATERFRONT REDEVELOPMENT LOT 3
Address: 2065 S. RIVER PARKWAY
City,State,Zip: PORTLAND, OR 97201
ECS Site ID: 2492
Facility Size: Not reported
Action: VCS Waiting List
Start Date: 10/11/2016

SOUTH WATERFRONT REDEVELOPMENT AREA 3 (Continued) **1006851219**

End Date: 12/01/2016
Program: VCP
Latitude: 45.507
Longitude: -122.6748
Primary Action Flag: False
Investigation Code: LIS
IC EC: Not reported
Region: Not reported

Name: SOUTH WATERFRONT REDEVELOPMENT LOT 3
Address: 2065 S. RIVER PARKWAY
City,State,Zip: PORTLAND, OR 97201
ECS Site ID: 2492
Facility Size: Not reported
Action: No Further Action (Conditional)
Start Date: 02/09/2023
End Date: 02/09/2023
Program: VCP
Latitude: 45.507
Longitude: -122.6748
Primary Action Flag: True
Investigation Code: LIS
IC EC: Not reported
Region: Not reported

Name: SOUTH WATERFRONT REDEVELOPMENT LOT 3
Address: SW RIVER PKWY. & SW HARBOR DR.
City,State,Zip: PORTLAND, OR 97201
ECS Site ID: 2492
Facility Size: Not reported
Action: Completed ICP or VCP Cost Recovery Agreement
Start Date: Not reported
End Date: 11/9/2000
Program: Not reported
Latitude: Not reported
Longitude: Not reported
Primary Action Flag: N
Investigation Code: Not reported
IC EC: Not reported
Region: Not reported

OR BROWNFIELDS:
Name: SOUTH WATERFRONT REDEVELOPMENT LOT 3
Address: 2065 S. RIVER PARKWAY
City,State,Zip: PORTLAND, OR 97201
Geolocation Id: 43701
Status: No Further Action (Conditional)
Brownfield: Not reported
Lat/Long: 45.507 / -122.674

FINDS:
Registry ID: 110014131493

Click Here for FRS Facility Detail Report:

Environmental Interest/Information System:
The Oregon Department of Environmental Quality (DEQ) is a regulatory

SOUTH WATERFRONT REDEVELOPMENT AREA 3 (Continued) **1006851219**

agency tasked with protecting the quality of Oregon's environment. DEQ uses a combination of technical assistance, inspections, and permitting to help public and private facilities and citizens understand and comply with state and federal environmental regulations.

Click this hyperlink while viewing on your computer to access additional FINDS: detail in the EDR Site Report.

Count: 9 records.

ORPHAN SUMMARY

City	EDR ID	Site Name	Site Address	Zip	Database(s)
PORTLAND	S128977954	BULLSEYE GLASS AREA SOIL TESTING	SE 22ND AVE POWELL BVD	97202	OR ECSI
PORTLAND	S110072107	TRI-MET LIGHT RAIL PORTLAND MALL	5TH AND 6TH AVES. BETWEEN NW H	97201	OR ECSI, OR VCP
PORTLAND	S129397586	KELLEY PROPERTY	4718 SE 9TH PL	97202	OR ECSI
PORTLAND	S121802069	BOND STREET EXTENSION BENEATH MARQ	SW BOND ST.	97201	OR ECSI, OR VCP
PORTLAND	S126007675	PROMETHEUS BLOCK 45, LOT 3 (SEE EC	BOUND BY SW ABERNATHY STREET T	97239	OR ECSI, OR VCP
PORTLAND	S128977950	ODOT U SW HARBOR DR. (BELOW I-405	E EDGE OF SW HARBOR DR., BELOW	97201	OR ECSI
PORTLAND	S107421141	EAST SIDE CSO	NEAR SE 18TH & MCLOUGHLIN TO N		OR ECSI, OR VCP
PORTLAND	S126298413	WILLAMETTE RIVER DOWNTOWN REACH	RIVER MILE (RM) 11.8 TO RM 16.		OR ECSI
PORTLAND	S103840033	ODOT REGION 1 PARCEL 2C	SE SALMON ST / MAIN ST / WATER	97214	OR LUST

GOVERNMENT RECORDS SEARCHED / DATA CURRENCY TRACKING

To maintain currency of the following federal and state databases, EDR contacts the appropriate governmental agency on a monthly or quarterly basis, as required.

Number of Days to Update: Provides confirmation that EDR is reporting records that have been updated within 90 days from the date the government agency made the information available to the public.

STANDARD ENVIRONMENTAL RECORDS

Lists of Federal NPL (Superfund) sites

NPL: National Priority List

National Priorities List (Superfund). The NPL is a subset of CERCLIS and identifies over 1,200 sites for priority cleanup under the Superfund Program. NPL sites may encompass relatively large areas. As such, EDR provides polygon coverage for over 1,000 NPL site boundaries produced by EPA's Environmental Photographic Interpretation Center (EPIC) and regional EPA offices.

Date of Government Version: 06/26/2025
Date Data Arrived at EDR: 07/01/2025
Date Made Active in Reports: 07/17/2025
Number of Days to Update: 16

Source: EPA
Telephone: N/A
Last EDR Contact: 09/02/2025
Next Scheduled EDR Contact: 10/06/2025
Data Release Frequency: Quarterly

NPL Site Boundaries

Sources:

EPA's Environmental Photographic Interpretation Center (EPIC)
Telephone: 202-564-7333

EPA Region 1
Telephone 617-918-1143

EPA Region 6
Telephone: 214-655-6659

EPA Region 3
Telephone 215-814-5418

EPA Region 7
Telephone: 913-551-7247

EPA Region 4
Telephone 404-562-8033

EPA Region 8
Telephone: 303-312-6774

EPA Region 5
Telephone 312-886-6686

EPA Region 9
Telephone: 415-947-4246

EPA Region 10
Telephone 206-553-8665

Proposed NPL: Proposed National Priority List Sites

A site that has been proposed for listing on the National Priorities List through the issuance of a proposed rule in the Federal Register. EPA then accepts public comments on the site, responds to the comments, and places on the NPL those sites that continue to meet the requirements for listing.

Date of Government Version: 06/26/2025
Date Data Arrived at EDR: 07/01/2025
Date Made Active in Reports: 07/17/2025
Number of Days to Update: 16

Source: EPA
Telephone: N/A
Last EDR Contact: 09/02/2025
Next Scheduled EDR Contact: 10/06/2025
Data Release Frequency: Quarterly

NPL LIENS: Federal Superfund Liens

Federal Superfund Liens. Under the authority granted the USEPA by CERCLA of 1980, the USEPA has the authority to file liens against real property in order to recover remedial action expenditures or when the property owner received notification of potential liability. USEPA compiles a listing of filed notices of Superfund Liens.

Date of Government Version: 10/15/1991
Date Data Arrived at EDR: 02/02/1994
Date Made Active in Reports: 03/30/1994
Number of Days to Update: 56

Source: EPA
Telephone: 202-564-4267
Last EDR Contact: 08/15/2011
Next Scheduled EDR Contact: 11/28/2011
Data Release Frequency: No Update Planned

Lists of Federal Delisted NPL sites

Delisted NPL: National Priority List Deletions

The National Oil and Hazardous Substances Pollution Contingency Plan (NCP) establishes the criteria that the EPA uses to delete sites from the NPL. In accordance with 40 CFR 300.425.(e), sites may be deleted from the NPL where no further response is appropriate.

Date of Government Version: 06/26/2025
Date Data Arrived at EDR: 07/01/2025
Date Made Active in Reports: 07/17/2025
Number of Days to Update: 16

Source: EPA
Telephone: N/A
Last EDR Contact: 09/02/2025
Next Scheduled EDR Contact: 10/06/2025
Data Release Frequency: Quarterly

Lists of Federal sites subject to CERCLA removals and CERCLA orders

FEDERAL FACILITY: Federal Facility Site Information listing

A listing of National Priority List (NPL) and Base Realignment and Closure (BRAC) sites found in the Comprehensive Environmental Response, Compensation and Liability Information System (CERCLIS) Database where EPA Federal Facilities Restoration and Reuse Office is involved in cleanup activities.

Date of Government Version: 05/05/2025
Date Data Arrived at EDR: 06/20/2025
Date Made Active in Reports: 08/27/2025
Number of Days to Update: 68

Source: Environmental Protection Agency
Telephone: 703-603-8704
Last EDR Contact: 06/20/2025
Next Scheduled EDR Contact: 10/06/2025
Data Release Frequency: Varies

SEMS: Superfund Enterprise Management System

SEMS (Superfund Enterprise Management System) tracks hazardous waste sites, potentially hazardous waste sites, and remedial activities performed in support of EPA's Superfund Program across the United States. The list was formerly know as CERCLIS, renamed to SEMS by the EPA in 2015. The list contains data on potentially hazardous waste sites that have been reported to the USEPA by states, municipalities, private companies and private persons, pursuant to Section 103 of the Comprehensive Environmental Response, Compensation, and Liability Act (CERCLA). This dataset also contains sites which are either proposed to or on the National Priorities List (NPL) and the sites which are in the screening and assessment phase for possible inclusion on the NPL.

Date of Government Version: 06/26/2025
Date Data Arrived at EDR: 07/01/2025
Date Made Active in Reports: 07/17/2025
Number of Days to Update: 16

Source: EPA
Telephone: 800-424-9346
Last EDR Contact: 09/02/2025
Next Scheduled EDR Contact: 10/20/2025
Data Release Frequency: Quarterly

Lists of Federal CERCLA sites with NFRAP

SEMS-ARCHIVE: Superfund Enterprise Management System Archive

SEMS-ARCHIVE (Superfund Enterprise Management System Archive) tracks sites that have no further interest under the Federal Superfund Program based on available information. The list was formerly known as the CERCLIS-NFRAP, renamed to SEMS ARCHIVE by the EPA in 2015. EPA may perform a minimal level of assessment work at a site while it is archived if site conditions change and/or new information becomes available. Archived sites have been removed and archived from the inventory of SEMS sites. Archived status indicates that, to the best of EPA's knowledge, assessment at a site has been completed and that EPA has determined no further steps will be taken to list the site on the National Priorities List (NPL), unless information indicates this decision was not appropriate or other considerations require a recommendation for listing at a later time. The decision does not necessarily mean that there is no hazard associated with a given site; it only means that. based upon available information, the location is not judged to be potential NPL site.

Date of Government Version: 06/26/2025
Date Data Arrived at EDR: 07/01/2025
Date Made Active in Reports: 07/17/2025
Number of Days to Update: 16

Source: EPA
Telephone: 800-424-9346
Last EDR Contact: 09/02/2025
Next Scheduled EDR Contact: 10/20/2025
Data Release Frequency: Quarterly

Lists of Federal RCRA facilities undergoing Corrective Action

CORRACTS: Corrective Action Report

CORRACTS identifies hazardous waste handlers with RCRA corrective action activity.

Date of Government Version: 06/02/2025
Date Data Arrived at EDR: 06/03/2025
Date Made Active in Reports: 06/16/2025
Number of Days to Update: 13

Source: EPA
Telephone: 800-424-9346
Last EDR Contact: 06/03/2025
Next Scheduled EDR Contact: 09/29/2025
Data Release Frequency: Quarterly

Lists of Federal RCRA TSD facilities

RCRA-TSDF: RCRA - Treatment, Storage and Disposal

RCRAInfo is EPA's comprehensive information system, providing access to data supporting the Resource Conservation and Recovery Act (RCRA) of 1976 and the Hazardous and Solid Waste Amendments (HSWA) of 1984. The database includes selective information on sites which generate, transport, store, treat and/or dispose of hazardous waste as defined by the Resource Conservation and Recovery Act (RCRA). Transporters are individuals or entities that move hazardous waste from the generator offsite to a facility that can recycle, treat, store, or dispose of the waste. TSDFs treat, store, or dispose of the waste.

Date of Government Version: 06/02/2025
Date Data Arrived at EDR: 06/04/2025
Date Made Active in Reports: 06/16/2025
Number of Days to Update: 12

Source: Environmental Protection Agency
Telephone: (206) 553-1200
Last EDR Contact: 06/04/2025
Next Scheduled EDR Contact: 09/29/2025
Data Release Frequency: Quarterly

Lists of Federal RCRA generators

RCRA-LQG: RCRA - Large Quantity Generators

RCRAInfo is EPA's comprehensive information system, providing access to data supporting the Resource Conservation and Recovery Act (RCRA) of 1976 and the Hazardous and Solid Waste Amendments (HSWA) of 1984. The database includes selective information on sites which generate, transport, store, treat and/or dispose of hazardous waste as defined by the Resource Conservation and Recovery Act (RCRA). Large quantity generators (LQGs) generate over 1,000 kilograms (kg) of hazardous waste, or over 1 kg of acutely hazardous waste per month.

Date of Government Version: 06/02/2025
Date Data Arrived at EDR: 06/04/2025
Date Made Active in Reports: 06/16/2025
Number of Days to Update: 12

Source: Environmental Protection Agency
Telephone: (206) 553-1200
Last EDR Contact: 06/04/2025
Next Scheduled EDR Contact: 09/29/2025
Data Release Frequency: Quarterly

RCRA-SQG: RCRA - Small Quantity Generators

RCRAInfo is EPA's comprehensive information system, providing access to data supporting the Resource Conservation and Recovery Act (RCRA) of 1976 and the Hazardous and Solid Waste Amendments (HSWA) of 1984. The database includes selective information on sites which generate, transport, store, treat and/or dispose of hazardous waste as defined by the Resource Conservation and Recovery Act (RCRA). Small quantity generators (SQGs) generate between 100 kg and 1,000 kg of hazardous waste per month.

Date of Government Version: 06/02/2025
Date Data Arrived at EDR: 06/04/2025
Date Made Active in Reports: 06/16/2025
Number of Days to Update: 12

Source: Environmental Protection Agency
Telephone: (206) 553-1200
Last EDR Contact: 06/04/2025
Next Scheduled EDR Contact: 09/29/2025
Data Release Frequency: Quarterly

RCRA-VSQG: RCRA - Very Small Quantity Generators (Formerly Conditionally Exempt Small Quantity Generators)

RCRAInfo is EPA's comprehensive information system, providing access to data supporting the Resource Conservation and Recovery Act (RCRA) of 1976 and the Hazardous and Solid Waste Amendments (HSWA) of 1984. The database includes selective information on sites which generate, transport, store, treat and/or dispose of hazardous waste as defined by the Resource Conservation and Recovery Act (RCRA). Very small quantity generators (VSQGs) generate less than 100 kg of hazardous waste, or less than 1 kg of acutely hazardous waste per month.

Date of Government Version: 06/02/2025
Date Data Arrived at EDR: 06/04/2025
Date Made Active in Reports: 06/16/2025
Number of Days to Update: 12

Source: Environmental Protection Agency
Telephone: (206) 553-1200
Last EDR Contact: 06/04/2025
Next Scheduled EDR Contact: 09/29/2025
Data Release Frequency: Quarterly

Federal institutional controls / engineering controls registries

LUCIS: Land Use Control Information System

LUCIS contains records of land use control information pertaining to the former Navy Base Realignment and Closure properties.

Date of Government Version: 03/11/2025
Date Data Arrived at EDR: 04/02/2025
Date Made Active in Reports: 06/24/2025
Number of Days to Update: 83

Source: Department of the Navy
Telephone: 843-820-7326
Last EDR Contact: 07/29/2025
Next Scheduled EDR Contact: 11/17/2025
Data Release Frequency: Varies

US ENG CONTROLS: Engineering Controls Sites List

A listing of sites with engineering controls in place. Engineering controls include various forms of caps, building foundations, liners, and treatment methods to create pathway elimination for regulated substances to enter environmental media or effect human health.

Date of Government Version: 05/19/2025
Date Data Arrived at EDR: 05/20/2025
Date Made Active in Reports: 07/29/2025
Number of Days to Update: 70

Source: Environmental Protection Agency
Telephone: 703-603-0695
Last EDR Contact: 08/15/2025
Next Scheduled EDR Contact: 12/02/2024
Data Release Frequency: Varies

US INST CONTROLS: Institutional Controls Sites List

A listing of sites with institutional controls in place. Institutional controls include administrative measures, such as groundwater use restrictions, construction restrictions, property use restrictions, and post remediation care requirements intended to prevent exposure to contaminants remaining on site. Deed restrictions are generally required as part of the institutional controls.

Date of Government Version: 05/19/2025
Date Data Arrived at EDR: 05/20/2025
Date Made Active in Reports: 07/29/2025
Number of Days to Update: 70

Source: Environmental Protection Agency
Telephone: 703-603-0695
Last EDR Contact: 08/15/2025
Next Scheduled EDR Contact: 12/01/2025
Data Release Frequency: Varies

GOVERNMENT RECORDS SEARCHED / DATA CURRENCY TRACKING

Federal ERNS list

ERNS: Emergency Response Notification System

Emergency Response Notification System. ERNS records and stores information on reported releases of oil and hazardous substances.

Date of Government Version: 06/10/2025
Date Data Arrived at EDR: 06/12/2025
Date Made Active in Reports: 06/16/2025
Number of Days to Update: 4

Source: National Response Center, United States Coast Guard
Telephone: 202-267-2180
Last EDR Contact: 06/12/2025
Next Scheduled EDR Contact: 09/29/2025
Data Release Frequency: Quarterly

Lists of state- and tribal hazardous waste facilities

ECSI: Environmental Cleanup Site Information System

Sites that are or may be contaminated and may require cleanup.

Date of Government Version: 04/16/2024
Date Data Arrived at EDR: 09/11/2024
Date Made Active in Reports: 11/26/2024
Number of Days to Update: 76

Source: Department of Environmental Quality
Telephone: 503-229-6629
Last EDR Contact: 06/17/2025
Next Scheduled EDR Contact: 10/06/2025
Data Release Frequency: Quarterly

CRL: Confirmed Release List and Inventory

All facilities with a confirmed release.

Date of Government Version: 04/16/2024
Date Data Arrived at EDR: 05/09/2024
Date Made Active in Reports: 08/05/2024
Number of Days to Update: 88

Source: Department of Environmental Quality
Telephone: 503-229-6170
Last EDR Contact: 07/30/2025
Next Scheduled EDR Contact: 11/17/2025
Data Release Frequency: Quarterly

Lists of state and tribal landfills and solid waste disposal facilities

SWF/LF: Solid Waste Facilities List

Solid Waste Facilities/Landfill Sites. SWF/LF type records typically contain an inventory of solid waste disposal facilities or landfills in a particular state. Depending on the state, these may be active or inactive facilities or open dumps that failed to meet RCRA Subtitle D Section 4004 criteria for solid waste landfills or disposal sites.

Date of Government Version: 07/26/2024
Date Data Arrived at EDR: 07/29/2024
Date Made Active in Reports: 10/14/2024
Number of Days to Update: 77

Source: Department of Environmental Quality
Telephone: 503-229-6299
Last EDR Contact: 07/01/2025
Next Scheduled EDR Contact: 10/20/2025
Data Release Frequency: Semi-Annually

Lists of state and tribal leaking storage tanks

LUST: Leaking Underground Storage Tank Database

Leaking Underground Storage Tank Incident Reports. LUST records contain an inventory of reported leaking underground storage tank incidents. Not all states maintain these records, and the information stored varies by state.

Date of Government Version: 05/13/2025
Date Data Arrived at EDR: 05/14/2025
Date Made Active in Reports: 07/31/2025
Number of Days to Update: 78

Source: Department of Environmental Quality
Telephone: 503-229-5790
Last EDR Contact: 07/30/2025
Next Scheduled EDR Contact: 11/17/2025
Data Release Frequency: Quarterly

INDIAN LUST R4: Leaking Underground Storage Tanks on Indian Land

LUSTs on Indian land in Florida, Mississippi and North Carolina.

Date of Government Version: 11/18/2024
Date Data Arrived at EDR: 01/16/2025
Date Made Active in Reports: 04/07/2025
Number of Days to Update: 81

Source: EPA Region 4
Telephone: 404-562-8677
Last EDR Contact: 07/10/2025
Next Scheduled EDR Contact: 10/27/2025
Data Release Frequency: Varies

INDIAN LUST R1: Leaking Underground Storage Tanks on Indian Land
A listing of leaking underground storage tank locations on Indian Land.

Date of Government Version: 11/18/2024
Date Data Arrived at EDR: 01/16/2025
Date Made Active in Reports: 04/07/2025
Number of Days to Update: 81

Source: EPA Region 1
Telephone: 617-918-1313
Last EDR Contact: 07/10/2025
Next Scheduled EDR Contact: 10/27/2025
Data Release Frequency: Varies

INDIAN LUST R10: Leaking Underground Storage Tanks on Indian Land
LUSTs on Indian land in Alaska, Idaho, Oregon and Washington.

Date of Government Version: 11/18/2024
Date Data Arrived at EDR: 01/16/2025
Date Made Active in Reports: 04/07/2025
Number of Days to Update: 81

Source: EPA Region 10
Telephone: 206-553-2857
Last EDR Contact: 07/10/2025
Next Scheduled EDR Contact: 10/27/2025
Data Release Frequency: Varies

INDIAN LUST R8: Leaking Underground Storage Tanks on Indian Land
LUSTs on Indian land in Colorado, Montana, North Dakota, South Dakota, Utah and Wyoming.

Date of Government Version: 11/18/2024
Date Data Arrived at EDR: 01/16/2025
Date Made Active in Reports: 04/07/2025
Number of Days to Update: 81

Source: EPA Region 8
Telephone: 303-312-6271
Last EDR Contact: 07/10/2025
Next Scheduled EDR Contact: 10/27/2025
Data Release Frequency: Varies

INDIAN LUST R6: Leaking Underground Storage Tanks on Indian Land
LUSTs on Indian land in New Mexico and Oklahoma.

Date of Government Version: 11/18/2024
Date Data Arrived at EDR: 01/16/2025
Date Made Active in Reports: 04/07/2025
Number of Days to Update: 81

Source: EPA Region 6
Telephone: 214-665-6597
Last EDR Contact: 07/10/2025
Next Scheduled EDR Contact: 10/27/2025
Data Release Frequency: Varies

INDIAN LUST R5: Leaking Underground Storage Tanks on Indian Land
Leaking underground storage tanks located on Indian Land in Michigan, Minnesota and Wisconsin.

Date of Government Version: 11/18/2024
Date Data Arrived at EDR: 01/16/2025
Date Made Active in Reports: 04/07/2025
Number of Days to Update: 81

Source: EPA, Region 5
Telephone: 312-886-7439
Last EDR Contact: 07/10/2025
Next Scheduled EDR Contact: 10/27/2025
Data Release Frequency: Varies

INDIAN LUST R7: Leaking Underground Storage Tanks on Indian Land
LUSTs on Indian land in Iowa, Kansas, and Nebraska

Date of Government Version: 01/07/2025
Date Data Arrived at EDR: 01/16/2025
Date Made Active in Reports: 04/07/2025
Number of Days to Update: 81

Source: EPA Region 7
Telephone: 913-551-7003
Last EDR Contact: 07/10/2025
Next Scheduled EDR Contact: 10/27/2025
Data Release Frequency: Varies

INDIAN LUST R9: Leaking Underground Storage Tanks on Indian Land
LUSTs on Indian land in Arizona, California, New Mexico and Nevada

Date of Government Version: 01/07/2025
Date Data Arrived at EDR: 01/16/2025
Date Made Active in Reports: 04/07/2025
Number of Days to Update: 81

Source: Environmental Protection Agency
Telephone: 415-972-3372
Last EDR Contact: 07/10/2025
Next Scheduled EDR Contact: 10/27/2025
Data Release Frequency: Varies

Lists of state and tribal registered storage tanks

FEMA UST: Underground Storage Tank Listing
A listing of all FEMA owned underground storage tanks.

Date of Government Version: 04/08/2025
Date Data Arrived at EDR: 04/23/2025
Date Made Active in Reports: 04/24/2025
Number of Days to Update: 1

Source: FEMA
Telephone: 202-646-5797
Last EDR Contact: 06/24/2025
Next Scheduled EDR Contact: 10/13/2025
Data Release Frequency: Varies

UST: Underground Storage Tank Database
Registered Underground Storage Tanks. UST's are regulated under Subtitle I of the Resource Conservation and Recovery Act (RCRA) and must be registered with the state department responsible for administering the UST program. Available information varies by state program.

Date of Government Version: 08/06/2025
Date Data Arrived at EDR: 08/06/2025
Date Made Active in Reports: 08/26/2025
Number of Days to Update: 20

Source: Department of Environmental Quality
Telephone: 503-229-5815
Last EDR Contact: 07/07/2025
Next Scheduled EDR Contact: 11/17/2025
Data Release Frequency: Quarterly

AST: Aboveground Storage Tanks
Aboveground storage tank locations reported to the Office of State Fire Marshal.

Date of Government Version: 04/21/2025
Date Data Arrived at EDR: 04/24/2025
Date Made Active in Reports: 07/15/2025
Number of Days to Update: 82

Source: Office of State Fire Marshal
Telephone: 503-378-3473
Last EDR Contact: 07/16/2025
Next Scheduled EDR Contact: 11/03/2025
Data Release Frequency: Semi-Annually

INDIAN UST R1: Underground Storage Tanks on Indian Land
The Indian Underground Storage Tank (UST) database provides information about underground storage tanks on Indian land in EPA Region 1 (Connecticut, Maine, Massachusetts, New Hampshire, Rhode Island, Vermont and ten Tribal Nations).

Date of Government Version: 11/18/2024
Date Data Arrived at EDR: 01/16/2025
Date Made Active in Reports: 04/07/2025
Number of Days to Update: 81

Source: EPA, Region 1
Telephone: 617-918-1313
Last EDR Contact: 07/10/2025
Next Scheduled EDR Contact: 10/27/2025
Data Release Frequency: Varies

INDIAN UST R5: Underground Storage Tanks on Indian Land
The Indian Underground Storage Tank (UST) database provides information about underground storage tanks on Indian land in EPA Region 5 (Michigan, Minnesota and Wisconsin and Tribal Nations).

Date of Government Version: 11/18/2024
Date Data Arrived at EDR: 01/16/2025
Date Made Active in Reports: 04/07/2025
Number of Days to Update: 81

Source: EPA Region 5
Telephone: 312-886-6136
Last EDR Contact: 07/10/2025
Next Scheduled EDR Contact: 10/27/2025
Data Release Frequency: Varies

INDIAN UST R6: Underground Storage Tanks on Indian Land

The Indian Underground Storage Tank (UST) database provides information about underground storage tanks on Indian land in EPA Region 6 (Louisiana, Arkansas, Oklahoma, New Mexico, Texas and 65 Tribes).

Date of Government Version: 11/18/2024
Date Data Arrived at EDR: 01/16/2025
Date Made Active in Reports: 04/07/2025
Number of Days to Update: 81

Source: EPA Region 6
Telephone: 214-665-7591
Last EDR Contact: 07/10/2025
Next Scheduled EDR Contact: 10/27/2025
Data Release Frequency: Varies

INDIAN UST R10: Underground Storage Tanks on Indian Land

The Indian Underground Storage Tank (UST) database provides information about underground storage tanks on Indian land in EPA Region 10 (Alaska, Idaho, Oregon, Washington, and Tribal Nations).

Date of Government Version: 11/18/2024
Date Data Arrived at EDR: 01/16/2025
Date Made Active in Reports: 04/07/2025
Number of Days to Update: 81

Source: EPA Region 10
Telephone: 206-553-2857
Last EDR Contact: 07/10/2025
Next Scheduled EDR Contact: 10/27/2025
Data Release Frequency: Varies

INDIAN UST R9: Underground Storage Tanks on Indian Land

The Indian Underground Storage Tank (UST) database provides information about underground storage tanks on Indian land in EPA Region 9 (Arizona, California, Hawaii, Nevada, the Pacific Islands, and Tribal Nations).

Date of Government Version: 10/15/2024
Date Data Arrived at EDR: 01/16/2025
Date Made Active in Reports: 04/07/2025
Number of Days to Update: 81

Source: EPA Region 9
Telephone: 415-972-3368
Last EDR Contact: 07/10/2025
Next Scheduled EDR Contact: 10/27/2025
Data Release Frequency: Varies

INDIAN UST R8: Underground Storage Tanks on Indian Land

The Indian Underground Storage Tank (UST) database provides information about underground storage tanks on Indian land in EPA Region 8 (Colorado, Montana, North Dakota, South Dakota, Utah, Wyoming and 27 Tribal Nations).

Date of Government Version: 11/18/2024
Date Data Arrived at EDR: 01/16/2025
Date Made Active in Reports: 04/07/2025
Number of Days to Update: 81

Source: EPA Region 8
Telephone: 303-312-6137
Last EDR Contact: 07/10/2025
Next Scheduled EDR Contact: 10/27/2025
Data Release Frequency: Varies

INDIAN UST R7: Underground Storage Tanks on Indian Land

The Indian Underground Storage Tank (UST) database provides information about underground storage tanks on Indian land in EPA Region 7 (Iowa, Kansas, Missouri, Nebraska, and 9 Tribal Nations).

Date of Government Version: 01/07/2025
Date Data Arrived at EDR: 01/16/2025
Date Made Active in Reports: 04/07/2025
Number of Days to Update: 81

Source: EPA Region 7
Telephone: 913-551-7003
Last EDR Contact: 07/10/2025
Next Scheduled EDR Contact: 10/27/2025
Data Release Frequency: Varies

INDIAN UST R4: Underground Storage Tanks on Indian Land

The Indian Underground Storage Tank (UST) database provides information about underground storage tanks on Indian land in EPA Region 4 (Alabama, Florida, Georgia, Kentucky, Mississippi, North Carolina, South Carolina, Tennessee and Tribal Nations)

Date of Government Version: 11/08/2024
Date Data Arrived at EDR: 01/16/2025
Date Made Active in Reports: 04/07/2025
Number of Days to Update: 81

Source: EPA Region 4
Telephone: 404-562-9424
Last EDR Contact: 07/10/2025
Next Scheduled EDR Contact: 10/27/2025
Data Release Frequency: Varies

GOVERNMENT RECORDS SEARCHED / DATA CURRENCY TRACKING

State and tribal institutional control / engineering control registries

ENG CONTROLS: Engineering Controls Recorded at ESCI Sites

Engineering controls are physical measures selected or approved by the Director for the purpose of preventing or minimizing exposure to hazardous substances. Engineering controls may include, but are not limited to, fencing, capping, horizontal or vertical barriers, hydraulic controls, and alternative water supplies.

Date of Government Version: 04/16/2024
Date Data Arrived at EDR: 09/11/2024
Date Made Active in Reports: 11/26/2024
Number of Days to Update: 76

Source: Department of Environmental Quality
Telephone: 503-229-5193
Last EDR Contact: 06/17/2025
Next Scheduled EDR Contact: 10/06/2025
Data Release Frequency: Quarterly

INST CONTROL: Institutional Controls Recorded at ESCI Sites

An institutional control is a legal or administrative tool or action taken to reduce the potential for exposure to hazardous substances. Institutional controls may include, but are not limited to, use restrictions, environmental monitoring requirements, and site access and security measures.

Date of Government Version: 04/16/2024
Date Data Arrived at EDR: 09/11/2024
Date Made Active in Reports: 11/26/2024
Number of Days to Update: 76

Source: Department of Environmental Quality
Telephone: 503-229-5193
Last EDR Contact: 06/17/2025
Next Scheduled EDR Contact: 10/06/2025
Data Release Frequency: Quarterly

Lists of state and tribal voluntary cleanup sites

VCS: Voluntary Cleanup Program Sites

Responsible parties have entered into an agreement with DEQ to voluntarily address contamination associated with their property.

Date of Government Version: 03/17/2025
Date Data Arrived at EDR: 03/19/2025
Date Made Active in Reports: 06/09/2025
Number of Days to Update: 82

Source: DEQ
Telephone: 503-229-5256
Last EDR Contact: 06/17/2025
Next Scheduled EDR Contact: 10/06/2025
Data Release Frequency: Quarterly

INDIAN VCP R7: Voluntary Cleanup Priority Lisitng

A listing of voluntary cleanup priority sites located on Indian Land located in Region 7.

Date of Government Version: 03/20/2008
Date Data Arrived at EDR: 04/22/2008
Date Made Active in Reports: 05/19/2008
Number of Days to Update: 27

Source: EPA, Region 7
Telephone: 913-551-7365
Last EDR Contact: 07/08/2021
Next Scheduled EDR Contact: 07/20/2009
Data Release Frequency: Varies

INDIAN VCP R1: Voluntary Cleanup Priority Listing

A listing of voluntary cleanup priority sites located on Indian Land located in Region 1.

Date of Government Version: 07/27/2015
Date Data Arrived at EDR: 09/29/2015
Date Made Active in Reports: 02/18/2016
Number of Days to Update: 142

Source: EPA, Region 1
Telephone: 617-918-1102
Last EDR Contact: 06/10/2025
Next Scheduled EDR Contact: 09/29/2025
Data Release Frequency: Varies

Lists of state and tribal brownfield sites

BROWNFIELDS: Brownfields Projects

Brownfields investigations and/or cleanups that have been conducted in Oregon.

Date of Government Version: 05/08/2025
Date Data Arrived at EDR: 05/13/2025
Date Made Active in Reports: 07/31/2025
Number of Days to Update: 79

Source: Department of Environmental Quality
Telephone: 503-229-6801
Last EDR Contact: 07/30/2025
Next Scheduled EDR Contact: 11/17/2025
Data Release Frequency: Annually

ADDITIONAL ENVIRONMENTAL RECORDS

Local Brownfield lists

US BROWNFIELDS: A Listing of Brownfields Sites

Brownfields are real property, the expansion, redevelopment, or reuse of which may be complicated by the presence or potential presence of a hazardous substance, pollutant, or contaminant. Cleaning up and reinvesting in these properties takes development pressures off of undeveloped, open land, and both improves and protects the environment. Assessment, Cleanup and Redevelopment Exchange System (ACRES) stores information reported by EPA Brownfields grant recipients on brownfields properties assessed or cleaned up with grant funding as well as information on Targeted Brownfields Assessments performed by EPA Regions. A listing of ACRES Brownfield sites is obtained from Cleanups in My Community. Cleanups in My Community provides information on Brownfields properties for which information is reported back to EPA, as well as areas served by Brownfields grant programs.

Date of Government Version: 09/09/2024
Date Data Arrived at EDR: 09/11/2024
Date Made Active in Reports: 12/06/2024
Number of Days to Update: 86

Source: Environmental Protection Agency
Telephone: 202-566-2777
Last EDR Contact: 09/04/2025
Next Scheduled EDR Contact: 12/22/2025
Data Release Frequency: Semi-Annually

Local Lists of Landfill / Solid Waste Disposal Sites

SWRCY: Recycling Facility Location Listing

A listing of recycling facility locations.

Date of Government Version: 05/19/2025
Date Data Arrived at EDR: 05/20/2025
Date Made Active in Reports: 08/14/2025
Number of Days to Update: 86

Source: Department of Environmental Quality
Telephone: 503-229-5353
Last EDR Contact: 08/18/2025
Next Scheduled EDR Contact: 12/01/2025
Data Release Frequency: Quarterly

HIST LF: Old Closed SW Disposal Sites

A list of solid waste disposal sites that have been closed for a long while.

Date of Government Version: 04/01/2000
Date Data Arrived at EDR: 07/08/2003
Date Made Active in Reports: 07/18/2003
Number of Days to Update: 10

Source: Department of Environmental Quality
Telephone: 503-229-5409
Last EDR Contact: 07/08/2003
Next Scheduled EDR Contact: N/A
Data Release Frequency: No Update Planned

INDIAN ODI: Report on the Status of Open Dumps on Indian Lands

Location of open dumps on Indian land.

Date of Government Version: 12/31/1998
Date Data Arrived at EDR: 12/03/2007
Date Made Active in Reports: 01/24/2008
Number of Days to Update: 52

Source: Environmental Protection Agency
Telephone: 703-308-8245
Last EDR Contact: 07/15/2025
Next Scheduled EDR Contact: 11/03/2025
Data Release Frequency: Varies

DEBRIS REGION 9: Torres Martinez Reservation Illegal Dump Site Locations

A listing of illegal dump sites location on the Torres Martinez Indian Reservation located in eastern Riverside County and northern Imperial County, California.

Date of Government Version: 01/12/2009
Date Data Arrived at EDR: 05/07/2009
Date Made Active in Reports: 09/21/2009
Number of Days to Update: 137

Source: EPA, Region 9
Telephone: 415-947-4219
Last EDR Contact: 07/08/2025
Next Scheduled EDR Contact: 10/27/2025
Data Release Frequency: No Update Planned

ODI: Open Dump Inventory
An open dump is defined as a disposal facility that does not comply with one or more of the Part 257 or Part 258 Subtitle D Criteria.

Date of Government Version: 06/30/1985
Date Data Arrived at EDR: 08/09/2004
Date Made Active in Reports: 09/17/2004
Number of Days to Update: 39
Source: Environmental Protection Agency
Telephone: 800-424-9346
Last EDR Contact: 06/09/2004
Next Scheduled EDR Contact: N/A
Data Release Frequency: No Update Planned

IHS OPEN DUMPS: Open Dumps on Indian Land
A listing of all open dumps located on Indian Land in the United States.

Date of Government Version: 02/07/2024
Date Data Arrived at EDR: 11/13/2024
Date Made Active in Reports: 11/19/2024
Number of Days to Update: 6
Source: Department of Health & Human Serivces, Indian Health Service
Telephone: 301-443-1452
Last EDR Contact: 07/17/2025
Next Scheduled EDR Contact: 11/03/2025
Data Release Frequency: Varies

Local Lists of Hazardous waste / Contaminated Sites

AOC COL: Columbia Slough
Columbia Slough waterway boundaries.

Date of Government Version: 08/10/2005
Date Data Arrived at EDR: 05/17/2006
Date Made Active in Reports: 06/16/2006
Number of Days to Update: 30
Source: City of Portland Environmental Services
Telephone: 503-823-5310
Last EDR Contact: 03/13/2007
Next Scheduled EDR Contact: N/A
Data Release Frequency: No Update Planned

US HIST CDL: National Clandestine Laboratory Register
A listing of clandestine drug lab locations that have been removed from the DEAs National Clandestine Laboratory Register.

Date of Government Version: 04/04/2025
Date Data Arrived at EDR: 06/02/2025
Date Made Active in Reports: 08/12/2025
Number of Days to Update: 71
Source: Drug Enforcement Administration
Telephone: 202-307-1000
Last EDR Contact: 08/21/2025
Next Scheduled EDR Contact: 12/01/2025
Data Release Frequency: No Update Planned

AOC MU: East Multnomah County Area
Approximate extent of TSA VOC plume February , 2002

Date of Government Version: 01/01/2002
Date Data Arrived at EDR: 10/07/2002
Date Made Active in Reports: 10/22/2002
Number of Days to Update: 15
Source: City of Portland Environmental Services
Telephone: 503-823-5310
Last EDR Contact: 03/13/2007
Next Scheduled EDR Contact: N/A
Data Release Frequency: No Update Planned

CDL 2: Clandestine Drug Lab Site Listing
A listing of clandestine drug lab site locations included in the Incident database.

Date of Government Version: 07/21/2025
Date Data Arrived at EDR: 07/21/2025
Date Made Active in Reports: 08/21/2025
Number of Days to Update: 31
Source: Oregon State Police
Telephone: 503-373-1540
Last EDR Contact: 07/16/2025
Next Scheduled EDR Contact: 11/03/2025
Data Release Frequency: Varies

CDL: Uninhabitable Drug Lab Properties
The properties listed on these county pages have been declared by a law enforcement agency to be unfit for use due to meth lab and/or storage activities. The properties are considered uninhabitable until cleaned up by a state certified decontamination contractor and a certificate of fitness is issued by the Oregon Health Division.

Date of Government Version: 04/28/2025
Date Data Arrived at EDR: 04/29/2025
Date Made Active in Reports: 07/15/2025
Number of Days to Update: 77

Source: Department of Consumer & Business Services
Telephone: 503-378-4133
Last EDR Contact: 07/24/2025
Next Scheduled EDR Contact: 11/10/2025
Data Release Frequency: Quarterly

US CDL: Clandestine Drug Labs

A listing of clandestine drug lab locations. The U.S. Department of Justice ("the Department") provides this web site as a public service. It contains addresses of some locations where law enforcement agencies reported they found chemicals or other items that indicated the presence of either clandestine drug laboratories or dumpsites. In most cases, the source of the entries is not the Department, and the Department has not verified the entry and does not guarantee its accuracy. Members of the public must verify the accuracy of all entries by, for example, contacting local law enforcement and local health departments.

Date of Government Version: 04/04/2025
Date Data Arrived at EDR: 06/02/2025
Date Made Active in Reports: 08/12/2025
Number of Days to Update: 71

Source: Drug Enforcement Administration
Telephone: 202-307-1000
Last EDR Contact: 08/21/2025
Next Scheduled EDR Contact: 12/01/2025
Data Release Frequency: Quarterly

Local Land Records

LIENS 2: CERCLA Lien Information

A Federal CERCLA ('Superfund') lien can exist by operation of law at any site or property at which EPA has spent Superfund monies. These monies are spent to investigate and address releases and threatened releases of contamination. CERCLIS provides information as to the identity of these sites and properties.

Date of Government Version: 06/26/2025
Date Data Arrived at EDR: 07/01/2025
Date Made Active in Reports: 07/17/2025
Number of Days to Update: 16

Source: Environmental Protection Agency
Telephone: 202-564-6023
Last EDR Contact: 09/02/2025
Next Scheduled EDR Contact: 10/06/2025
Data Release Frequency: Semi-Annually

Records of Emergency Release Reports

HMIRS: Hazardous Materials Information Reporting System

Hazardous Materials Incident Report System. HMIRS contains hazardous material spill incidents reported to DOT.

Date of Government Version: 06/11/2025
Date Data Arrived at EDR: 06/12/2025
Date Made Active in Reports: 06/16/2025
Number of Days to Update: 4

Source: U.S. Department of Transportation
Telephone: 202-366-4555
Last EDR Contact: 06/12/2025
Next Scheduled EDR Contact: 09/29/2025
Data Release Frequency: Quarterly

SPILLS: Spill Data

Oil and hazardous material spills reported to the Environmental Response Program.

Date of Government Version: 03/24/2025
Date Data Arrived at EDR: 03/25/2025
Date Made Active in Reports: 06/13/2025
Number of Days to Update: 80

Source: Department of Environmental Quality
Telephone: 503-229-5815
Last EDR Contact: 06/17/2025
Next Scheduled EDR Contact: 10/06/2025
Data Release Frequency: Semi-Annually

HAZMAT: Hazmat/Incidents

Hazardous material incidents reported to the State Fire Marshal by emergency responders. The hazardous material may or may not have been released.

Date of Government Version: 03/30/2025
Date Data Arrived at EDR: 04/22/2025
Date Made Active in Reports: 07/16/2025
Number of Days to Update: 85

Source: State Fire Marshal's Office
Telephone: 503-373-1540
Last EDR Contact: 07/21/2025
Next Scheduled EDR Contact: 11/03/2025
Data Release Frequency: Semi-Annually

SPILLS 90: SPILLS90 data from FirstSearch

Spills 90 includes those spill and release records available exclusively from FirstSearch databases. Typically, they may include chemical, oil and/or hazardous substance spills recorded after 1990. Duplicate records that are already included in EDR incident and release records are not included in Spills 90.

Date of Government Version: 05/01/2006
Date Data Arrived at EDR: 01/03/2013
Date Made Active in Reports: 02/22/2013
Number of Days to Update: 50

Source: FirstSearch
Telephone: N/A
Last EDR Contact: 01/03/2013
Next Scheduled EDR Contact: N/A
Data Release Frequency: No Update Planned

Other Ascertainable Records

RCRA NonGen / NLR: RCRA - Non Generators / No Longer Regulated

RCRAInfo is EPA's comprehensive information system, providing access to data supporting the Resource Conservation and Recovery Act (RCRA) of 1976 and the Hazardous and Solid Waste Amendments (HSWA) of 1984. The database includes selective information on sites which generate, transport, store, treat and/or dispose of hazardous waste as defined by the Resource Conservation and Recovery Act (RCRA). Non-Generators do not presently generate hazardous waste.

Date of Government Version: 06/02/2025
Date Data Arrived at EDR: 06/04/2025
Date Made Active in Reports: 06/16/2025
Number of Days to Update: 12

Source: Environmental Protection Agency
Telephone: (206) 553-1200
Last EDR Contact: 06/04/2025
Next Scheduled EDR Contact: 09/29/2025
Data Release Frequency: Quarterly

FUDS: Formerly Used Defense Sites

The listing includes locations of Formerly Used Defense Sites properties where the US Army Corps of Engineers is actively working or will take necessary cleanup actions.

Date of Government Version: 07/23/2025
Date Data Arrived at EDR: 07/23/2025
Date Made Active in Reports: 07/29/2025
Number of Days to Update: 6

Source: U.S. Army Corps of Engineers
Telephone: 202-528-4285
Last EDR Contact: 07/23/2025
Next Scheduled EDR Contact: 11/24/2025
Data Release Frequency: Varies

DOD: Department of Defense Sites

This data set consists of federally owned or administered lands, administered by the Department of Defense, that have any area equal to or greater than 640 acres of the United States, Puerto Rico, and the U.S. Virgin Islands.

Date of Government Version: 06/07/2021
Date Data Arrived at EDR: 07/13/2021
Date Made Active in Reports: 03/09/2022
Number of Days to Update: 239

Source: USGS
Telephone: 888-275-8747
Last EDR Contact: 07/07/2025
Next Scheduled EDR Contact: 10/20/2025
Data Release Frequency: Varies

FEDLAND: Federal and Indian Lands

Federally and Indian administrated lands of the United States. Lands included are administrated by: Army Corps of Engineers, Bureau of Reclamation, National Wild and Scenic River, National Wildlife Refuge, Public Domain Land, Wilderness, Wilderness Study Area, Wildlife Management Area, Bureau of Indian Affairs, Bureau of Land Management, Department of Justice, Forest Service, Fish and Wildlife Service, National Park Service.

Date of Government Version: 04/02/2018
Date Data Arrived at EDR: 04/11/2018
Date Made Active in Reports: 11/06/2019
Number of Days to Update: 574

Source: U.S. Geological Survey
Telephone: 888-275-8747
Last EDR Contact: 06/25/2025
Next Scheduled EDR Contact: 10/13/2025
Data Release Frequency: N/A

SCRD DRYCLEANERS: State Coalition for Remediation of Drycleaners Listing

The State Coalition for Remediation of Drycleaners was established in 1998, with support from the U.S. EPA Office of Superfund Remediation and Technology Innovation. It is comprised of representatives of states with established drycleaner remediation programs. Currently the member states are Alabama, Connecticut, Florida, Illinois, Kansas, Minnesota, Missouri, North Carolina, Oregon, South Carolina, Tennessee, Texas, and Wisconsin.

Date of Government Version: 07/30/2021
Date Data Arrived at EDR: 02/03/2023
Date Made Active in Reports: 02/10/2023
Number of Days to Update: 7

Source: Environmental Protection Agency
Telephone: 615-532-8599
Last EDR Contact: 08/07/2025
Next Scheduled EDR Contact: 11/17/2025
Data Release Frequency: Varies

US FIN ASSUR: Financial Assurance Information

All owners and operators of facilities that treat, store, or dispose of hazardous waste are required to provide proof that they will have sufficient funds to pay for the clean up, closure, and post-closure care of their facilities.

Date of Government Version: 06/02/2025
Date Data Arrived at EDR: 06/03/2025
Date Made Active in Reports: 06/16/2025
Number of Days to Update: 13

Source: Environmental Protection Agency
Telephone: 202-566-1917
Last EDR Contact: 06/03/2025
Next Scheduled EDR Contact: 09/29/2025
Data Release Frequency: Quarterly

EPA WATCH LIST: EPA Watch List

EPA maintains a "Watch List" to facilitate dialogue between EPA, state and local environmental agencies on enforcement matters relating to facilities with alleged violations identified as either significant or high priority. Being on the Watch List does not mean that the facility has actually violated the law only that an investigation by EPA or a state or local environmental agency has led those organizations to allege that an unproven violation has in fact occurred. Being on the Watch List does not represent a higher level of concern regarding the alleged violations that were detected, but instead indicates cases requiring additional dialogue between EPA, state and local agencies - primarily because of the length of time the alleged violation has gone unaddressed or unresolved.

Date of Government Version: 08/30/2013
Date Data Arrived at EDR: 03/21/2014
Date Made Active in Reports: 06/17/2014
Number of Days to Update: 88

Source: Environmental Protection Agency
Telephone: 617-520-3000
Last EDR Contact: 07/24/2025
Next Scheduled EDR Contact: 11/10/2025
Data Release Frequency: No Update Planned

2020 COR ACTION: 2020 Corrective Action Program List

The EPA has set ambitious goals for the RCRA Corrective Action program by creating the 2020 Corrective Action Universe. This RCRA cleanup baseline includes facilities expected to need corrective action. The 2020 universe contains a wide variety of sites. Some properties are heavily contaminated while others were contaminated but have since been cleaned up. Still others have not been fully investigated yet, and may require little or no remediation. Inclusion in the 2020 Universe does not necessarily imply failure on the part of a facility to meet its RCRA obligations.

Date of Government Version: 09/30/2017
Date Data Arrived at EDR: 05/08/2018
Date Made Active in Reports: 07/20/2018
Number of Days to Update: 73

Source: Environmental Protection Agency
Telephone: 703-308-4044
Last EDR Contact: 07/31/2025
Next Scheduled EDR Contact: 11/10/2025
Data Release Frequency: Varies

TSCA: Toxic Substances Control Act

Toxic Substances Control Act. TSCA identifies manufacturers and importers of chemical substances included on the TSCA Chemical Substance Inventory list. It includes data on the production volume of these substances by plant site.

Date of Government Version: 12/31/2020
Date Data Arrived at EDR: 06/14/2022
Date Made Active in Reports: 03/24/2023
Number of Days to Update: 283

Source: EPA
Telephone: 202-260-5521
Last EDR Contact: 06/12/2025
Next Scheduled EDR Contact: 09/22/2025
Data Release Frequency: Every 4 Years

TRIS: Toxic Chemical Release Inventory System

Toxic Release Inventory System. TRIS identifies facilities which release toxic chemicals to the air, water and land in reportable quantities under SARA Title III Section 313.

Date of Government Version: 12/31/2023
Date Data Arrived at EDR: 02/11/2025
Date Made Active in Reports: 02/18/2025
Number of Days to Update: 7

Source: EPA
Telephone: 202-566-0250
Last EDR Contact: 08/11/2025
Next Scheduled EDR Contact: 11/24/2025
Data Release Frequency: Annually

SSTS: Section 7 Tracking Systems

Section 7 of the Federal Insecticide, Fungicide and Rodenticide Act, as amended (92 Stat. 829) requires all registered pesticide-producing establishments to submit a report to the Environmental Protection Agency by March 1st each year. Each establishment must report the types and amounts of pesticides, active ingredients and devices being produced, and those having been produced and sold or distributed in the past year.

Date of Government Version: 04/14/2025
Date Data Arrived at EDR: 04/15/2025
Date Made Active in Reports: 07/08/2025
Number of Days to Update: 84

Source: EPA
Telephone: 202-564-4203
Last EDR Contact: 07/14/2025
Next Scheduled EDR Contact: 10/27/2025
Data Release Frequency: Annually

ROD: Records Of Decision

Record of Decision. ROD documents mandate a permanent remedy at an NPL (Superfund) site containing technical and health information to aid in the cleanup.

Date of Government Version: 07/29/2025
Date Data Arrived at EDR: 08/04/2025
Date Made Active in Reports: 08/12/2025
Number of Days to Update: 8

Source: EPA
Telephone: 703-416-0223
Last EDR Contact: 09/02/2025
Next Scheduled EDR Contact: 12/08/2025
Data Release Frequency: Annually

RMP: Risk Management Plans

When Congress passed the Clean Air Act Amendments of 1990, it required EPA to publish regulations and guidance for chemical accident prevention at facilities using extremely hazardous substances. The Risk Management Program Rule (RMP Rule) was written to implement Section 112(r) of these amendments. The rule, which built upon existing industry codes and standards, requires companies of all sizes that use certain flammable and toxic substances to develop a Risk Management Program, which includes a(n): Hazard assessment that details the potential effects of an accidental release, an accident history of the last five years, and an evaluation of worst-case and alternative accidental releases; Prevention program that includes safety precautions and maintenance, monitoring, and employee training measures; and Emergency response program that spells out emergency health care, employee training measures and procedures for informing the public and response agencies (e.g the fire department) should an accident occur.

Date of Government Version: 04/05/2025
Date Data Arrived at EDR: 04/11/2025
Date Made Active in Reports: 07/08/2025
Number of Days to Update: 88

Source: Environmental Protection Agency
Telephone: 202-564-8600
Last EDR Contact: 07/09/2025
Next Scheduled EDR Contact: 10/27/2025
Data Release Frequency: Varies

RAATS: RCRA Administrative Action Tracking System

RCRA Administration Action Tracking System. RAATS contains records based on enforcement actions issued under RCRA pertaining to major violators and includes administrative and civil actions brought by the EPA. For administration actions after September 30, 1995, data entry in the RAATS database was discontinued. EPA will retain a copy of the database for historical records. It was necessary to terminate RAATS because a decrease in agency resources made it impossible to continue to update the information contained in the database.

Date of Government Version: 04/17/1995
Date Data Arrived at EDR: 07/03/1995
Date Made Active in Reports: 08/07/1995
Number of Days to Update: 35

Source: EPA
Telephone: 202-564-4104
Last EDR Contact: 06/02/2008
Next Scheduled EDR Contact: 09/01/2008
Data Release Frequency: No Update Planned

GOVERNMENT RECORDS SEARCHED / DATA CURRENCY TRACKING

PRP: Potentially Responsible Parties
A listing of verified Potentially Responsible Parties

Date of Government Version: 06/26/2025
Date Data Arrived at EDR: 07/01/2025
Date Made Active in Reports: 07/29/2025
Number of Days to Update: 28

Source: EPA
Telephone: 202-564-6023
Last EDR Contact: 09/02/2025
Next Scheduled EDR Contact: 11/10/2025
Data Release Frequency: Quarterly

PADS: PCB Activity Database System
PCB Activity Database. PADS Identifies generators, transporters, commercial storers and/or brokers and disposers of PCB's who are required to notify the EPA of such activities.

Date of Government Version: 07/01/2024
Date Data Arrived at EDR: 10/02/2024
Date Made Active in Reports: 01/10/2025
Number of Days to Update: 100

Source: EPA
Telephone: 202-566-0500
Last EDR Contact: 07/02/2025
Next Scheduled EDR Contact: 10/13/2025
Data Release Frequency: Annually

ICIS: Integrated Compliance Information System
The Integrated Compliance Information System (ICIS) supports the information needs of the national enforcement and compliance program as well as the unique needs of the National Pollutant Discharge Elimination System (NPDES) program.

Date of Government Version: 11/18/2016
Date Data Arrived at EDR: 11/23/2016
Date Made Active in Reports: 02/10/2017
Number of Days to Update: 79

Source: Environmental Protection Agency
Telephone: 202-564-2501
Last EDR Contact: 06/23/2025
Next Scheduled EDR Contact: 10/13/2025
Data Release Frequency: Quarterly

FTTS: FIFRA/ TSCA Tracking System - FIFRA (Federal Insecticide, Fungicide, & Rodenticide Act)/TSCA (Toxic Substances Control Act)
FTTS tracks administrative cases and pesticide enforcement actions and compliance activities related to FIFRA, TSCA and EPCRA (Emergency Planning and Community Right-to-Know Act). To maintain currency, EDR contacts the Agency on a quarterly basis.

Date of Government Version: 04/09/2009
Date Data Arrived at EDR: 04/16/2009
Date Made Active in Reports: 05/11/2009
Number of Days to Update: 25

Source: EPA/Office of Prevention, Pesticides and Toxic Substances
Telephone: 202-566-1667
Last EDR Contact: 08/18/2017
Next Scheduled EDR Contact: 12/04/2017
Data Release Frequency: No Update Planned

FTTS INSP: FIFRA/ TSCA Tracking System - FIFRA (Federal Insecticide, Fungicide, & Rodenticide Act)/TSCA (Toxic Substances Control Act)
A listing of FIFRA/TSCA Tracking System (FTTS) inspections and enforcements.

Date of Government Version: 04/09/2009
Date Data Arrived at EDR: 04/16/2009
Date Made Active in Reports: 05/11/2009
Number of Days to Update: 25

Source: EPA
Telephone: 202-566-1667
Last EDR Contact: 08/18/2017
Next Scheduled EDR Contact: 12/04/2017
Data Release Frequency: No Update Planned

MLTS: Material Licensing Tracking System
MLTS is maintained by the Nuclear Regulatory Commission and contains a list of approximately 8,100 sites which possess or use radioactive materials and which are subject to NRC licensing requirements. To maintain currency, EDR contacts the Agency on a quarterly basis.

Date of Government Version: 05/07/2025
Date Data Arrived at EDR: 05/07/2025
Date Made Active in Reports: 06/03/2025
Number of Days to Update: 27

Source: Nuclear Regulatory Commission
Telephone: 301-415-0717
Last EDR Contact: 07/08/2025
Next Scheduled EDR Contact: 10/27/2025
Data Release Frequency: Quarterly

GOVERNMENT RECORDS SEARCHED / DATA CURRENCY TRACKING

COAL ASH DOE: Steam-Electric Plant Operation Data
A listing of power plants that store ash in surface ponds.

Date of Government Version: 12/31/2023
Date Data Arrived at EDR: 10/16/2024
Date Made Active in Reports: 01/14/2025
Number of Days to Update: 90
Source: Department of Energy
Telephone: 202-586-8719
Last EDR Contact: 08/28/2025
Next Scheduled EDR Contact: 12/08/2025
Data Release Frequency: Varies

COAL ASH EPA: Coal Combustion Residues Surface Impoundments List
A listing of coal combustion residues surface impoundments with high hazard potential ratings.

Date of Government Version: 01/12/2017
Date Data Arrived at EDR: 03/05/2019
Date Made Active in Reports: 11/11/2019
Number of Days to Update: 251
Source: Environmental Protection Agency
Telephone: N/A
Last EDR Contact: 08/21/2025
Next Scheduled EDR Contact: 12/08/2025
Data Release Frequency: Varies

PCB TRANSFORMER: PCB Transformer Registration Database
The database of PCB transformer registrations that includes all PCB registration submittals.

Date of Government Version: 09/13/2019
Date Data Arrived at EDR: 11/06/2019
Date Made Active in Reports: 02/10/2020
Number of Days to Update: 96
Source: Environmental Protection Agency
Telephone: 202-566-0517
Last EDR Contact: 07/31/2025
Next Scheduled EDR Contact: 11/10/2025
Data Release Frequency: Varies

RADINFO: Radiation Information Database
The Radiation Information Database (RADINFO) contains information about facilities that are regulated by U.S. Environmental Protection Agency (EPA) regulations for radiation and radioactivity.

Date of Government Version: 07/01/2019
Date Data Arrived at EDR: 07/01/2019
Date Made Active in Reports: 09/23/2019
Number of Days to Update: 84
Source: Environmental Protection Agency
Telephone: 202-343-9775
Last EDR Contact: 06/17/2025
Next Scheduled EDR Contact: 10/06/2025
Data Release Frequency: Quarterly

HIST FTTS: FIFRA/TSCA Tracking System Administrative Case Listing
A complete administrative case listing from the FIFRA/TSCA Tracking System (FTTS) for all ten EPA regions. The information was obtained from the National Compliance Database (NCDB). NCDB supports the implementation of FIFRA (Federal Insecticide, Fungicide, and Rodenticide Act) and TSCA (Toxic Substances Control Act). Some EPA regions are now closing out records. Because of that, and the fact that some EPA regions are not providing EPA Headquarters with updated records, it was decided to create a HIST FTTS database. It included records that may not be included in the newer FTTS database updates. This database is no longer updated.

Date of Government Version: 10/19/2006
Date Data Arrived at EDR: 03/01/2007
Date Made Active in Reports: 04/10/2007
Number of Days to Update: 40
Source: Environmental Protection Agency
Telephone: 202-564-2501
Last EDR Contact: 12/17/2007
Next Scheduled EDR Contact: 03/17/2008
Data Release Frequency: No Update Planned

HIST FTTS INSP: FIFRA/TSCA Tracking System Inspection & Enforcement Case Listing
A complete inspection and enforcement case listing from the FIFRA/TSCA Tracking System (FTTS) for all ten EPA regions. The information was obtained from the National Compliance Database (NCDB). NCDB supports the implementation of FIFRA (Federal Insecticide, Fungicide, and Rodenticide Act) and TSCA (Toxic Substances Control Act). Some EPA regions are now closing out records. Because of that, and the fact that some EPA regions are not providing EPA Headquarters with updated records, it was decided to create a HIST FTTS database. It included records that may not be included in the newer FTTS database updates. This database is no longer updated.

Date of Government Version: 10/19/2006
Date Data Arrived at EDR: 03/01/2007
Date Made Active in Reports: 04/10/2007
Number of Days to Update: 40

Source: Environmental Protection Agency
Telephone: 202-564-2501
Last EDR Contact: 12/17/2008
Next Scheduled EDR Contact: 03/17/2008
Data Release Frequency: No Update Planned

DOT OPS: Incident and Accident Data

Department of Transporation, Office of Pipeline Safety Incident and Accident data.

Date of Government Version: 03/31/2025
Date Data Arrived at EDR: 04/22/2025
Date Made Active in Reports: 07/17/2025
Number of Days to Update: 86

Source: Department of Transporation, Office of Pipeline Safety
Telephone: 202-366-4595
Last EDR Contact: 07/17/2025
Next Scheduled EDR Contact: 11/03/2025
Data Release Frequency: Quarterly

CONSENT: Superfund (CERCLA) Consent Decrees

Major legal settlements that establish responsibility and standards for cleanup at NPL (Superfund) sites. Released periodically by United States District Courts after settlement by parties to litigation matters.

Date of Government Version: 03/31/2025
Date Data Arrived at EDR: 05/02/2025
Date Made Active in Reports: 07/17/2025
Number of Days to Update: 76

Source: Department of Justice, Consent Decree Library
Telephone: Varies
Last EDR Contact: 06/24/2025
Next Scheduled EDR Contact: 10/13/2025
Data Release Frequency: Varies

BRS: Biennial Reporting System

The Biennial Reporting System is a national system administered by the EPA that collects data on the generation and management of hazardous waste. BRS captures detailed data from two groups: Large Quantity Generators (LQG) and Treatment, Storage, and Disposal Facilities.

Date of Government Version: 12/31/2023
Date Data Arrived at EDR: 02/19/2025
Date Made Active in Reports: 03/07/2025
Number of Days to Update: 16

Source: EPA/NTIS
Telephone: 800-424-9346
Last EDR Contact: 06/03/2025
Next Scheduled EDR Contact: 09/29/2025
Data Release Frequency: Biennially

INDIAN RESERV: Indian Reservations

This map layer portrays Indian administered lands of the United States that have any area equal to or greater than 640 acres.

Date of Government Version: 12/31/2014
Date Data Arrived at EDR: 07/14/2015
Date Made Active in Reports: 01/10/2017
Number of Days to Update: 546

Source: USGS
Telephone: 202-208-3710
Last EDR Contact: 06/25/2025
Next Scheduled EDR Contact: 10/13/2025
Data Release Frequency: Semi-Annually

FUSRAP: Formerly Utilized Sites Remedial Action Program

DOE established the Formerly Utilized Sites Remedial Action Program (FUSRAP) in 1974 to remediate sites where radioactive contamination remained from Manhattan Project and early U.S. Atomic Energy Commission (AEC) operations.

Date of Government Version: 03/03/2023
Date Data Arrived at EDR: 03/03/2023
Date Made Active in Reports: 06/09/2023
Number of Days to Update: 98

Source: Department of Energy
Telephone: 202-586-3559
Last EDR Contact: 07/28/2025
Next Scheduled EDR Contact: 11/10/2025
Data Release Frequency: Varies

UMTRA: Uranium Mill Tailings Sites

Uranium ore was mined by private companies for federal government use in national defense programs. When the mills shut down, large piles of the sand-like material (mill tailings) remain after uranium has been extracted from the ore. Levels of human exposure to radioactive materials from the piles are low; however, in some cases tailings were used as construction materials before the potential health hazards of the tailings were recognized.

Date of Government Version: 05/15/2025
Date Data Arrived at EDR: 05/15/2025
Date Made Active in Reports: 07/29/2025
Number of Days to Update: 75

Source: Department of Energy
Telephone: 505-845-0011
Last EDR Contact: 08/11/2025
Next Scheduled EDR Contact: 11/24/2025
Data Release Frequency: Varies

LEAD SMELTER 1: Lead Smelter Sites

A listing of former lead smelter site locations.

Date of Government Version: 06/26/2025
Date Data Arrived at EDR: 07/01/2025
Date Made Active in Reports: 07/17/2025
Number of Days to Update: 16

Source: Environmental Protection Agency
Telephone: 703-603-8787
Last EDR Contact: 09/02/2025
Next Scheduled EDR Contact: 10/06/2025
Data Release Frequency: Varies

LEAD SMELTER 2: Lead Smelter Sites

A list of several hundred sites in the U.S. where secondary lead smelting was done from 1931and 1964. These sites may pose a threat to public health through ingestion or inhalation of contaminated soil or dust

Date of Government Version: 04/05/2001
Date Data Arrived at EDR: 10/27/2010
Date Made Active in Reports: 12/02/2010
Number of Days to Update: 36

Source: American Journal of Public Health
Telephone: 703-305-6451
Last EDR Contact: 12/02/2009
Next Scheduled EDR Contact: N/A
Data Release Frequency: No Update Planned

US AIRS (AFS): Aerometric Information Retrieval System Facility Subsystem (AFS)

The database is a sub-system of Aerometric Information Retrieval System (AIRS). AFS contains compliance data on air pollution point sources regulated by the U.S. EPA and/or state and local air regulatory agencies. This information comes from source reports by various stationary sources of air pollution, such as electric power plants, steel mills, factories, and universities, and provides information about the air pollutants they produce. Action, air program, air program pollutant, and general level plant data. It is used to track emissions and compliance data from industrial plants.

Date of Government Version: 10/12/2016
Date Data Arrived at EDR: 10/26/2016
Date Made Active in Reports: 02/03/2017
Number of Days to Update: 100

Source: EPA
Telephone: 202-564-2496
Last EDR Contact: 09/26/2017
Next Scheduled EDR Contact: 01/08/2018
Data Release Frequency: Annually

US AIRS MINOR: Air Facility System Data

A listing of minor source facilities.

Date of Government Version: 10/12/2016
Date Data Arrived at EDR: 10/26/2016
Date Made Active in Reports: 02/03/2017
Number of Days to Update: 100

Source: EPA
Telephone: 202-564-2496
Last EDR Contact: 09/26/2017
Next Scheduled EDR Contact: 01/08/2018
Data Release Frequency: Annually

MINES VIOLATIONS: MSHA Violation Assessment Data

Mines violation and assessment information. Department of Labor, Mine Safety & Health Administration.

Date of Government Version: 04/01/2025
Date Data Arrived at EDR: 04/02/2025
Date Made Active in Reports: 06/24/2025
Number of Days to Update: 83

Source: DOL, Mine Safety & Health Admi
Telephone: 202-693-9424
Last EDR Contact: 07/01/2025
Next Scheduled EDR Contact: 12/01/2025
Data Release Frequency: Quarterly

US MINES: Mines Master Index File

Contains all mine identification numbers issued for mines active or opened since 1971. The data also includes violation information.

Date of Government Version: 05/01/2025
Date Data Arrived at EDR: 05/20/2025
Date Made Active in Reports: 07/29/2025
Number of Days to Update: 70

Source: Department of Labor, Mine Safety and Health Administration
Telephone: 303-231-5959
Last EDR Contact: 08/18/2025
Next Scheduled EDR Contact: 12/01/2025
Data Release Frequency: Semi-Annually

US MINES 2: Ferrous and Nonferrous Metal Mines Database Listing

This map layer includes ferrous (ferrous metal mines are facilities that extract ferrous metals, such as iron ore or molybdenum) and nonferrous (Nonferrous metal mines are facilities that extract nonferrous metals, such as gold, silver, copper, zinc, and lead) metal mines in the United States.

Date of Government Version: 04/08/2025
Date Data Arrived at EDR: 05/20/2025
Date Made Active in Reports: 08/12/2025
Number of Days to Update: 84

Source: USGS
Telephone: 703-648-7709
Last EDR Contact: 08/21/2025
Next Scheduled EDR Contact: 12/01/2025
Data Release Frequency: Varies

US MINES 3: Active Mines & Mineral Plants Database Listing

Active Mines and Mineral Processing Plant operations for commodities monitored by the Minerals Information Team of the USGS.

Date of Government Version: 04/14/2011
Date Data Arrived at EDR: 06/08/2011
Date Made Active in Reports: 09/13/2011
Number of Days to Update: 97

Source: USGS
Telephone: 703-648-7709
Last EDR Contact: 08/21/2025
Next Scheduled EDR Contact: 12/01/2025
Data Release Frequency: Varies

MINES MRDS: Mineral Resources Data System

Mineral Resources Data System

Date of Government Version: 06/04/2024
Date Data Arrived at EDR: 11/22/2024
Date Made Active in Reports: 02/18/2025
Number of Days to Update: 88

Source: USGS
Telephone: 703-648-6533
Last EDR Contact: 08/21/2025
Next Scheduled EDR Contact: 12/01/2025
Data Release Frequency: Varies

ABANDONED MINES: Abandoned Mines

An inventory of land and water impacted by past mining (primarily coal mining) is maintained by OSMRE to provide information needed to implement the Surface Mining Control and Reclamation Act of 1977 (SMCRA). The inventory contains information on the location, type, and extent of AML impacts, as well as, information on the cost associated with the reclamation of those problems. The inventory is based upon field surveys by State, Tribal, and OSMRE program officials. It is dynamic to the extent that it is modified as new problems are identified and existing problems are reclaimed.

Date of Government Version: 05/28/2025
Date Data Arrived at EDR: 05/28/2025
Date Made Active in Reports: 06/03/2025
Number of Days to Update: 6

Source: Department of Interior
Telephone: 202-208-2609
Last EDR Contact: 08/26/2025
Next Scheduled EDR Contact: 12/15/2025
Data Release Frequency: Quarterly

FINDS: Facility Index System/Facility Registry System

Facility Index System. FINDS contains both facility information and 'pointers' to other sources that contain more detail. EDR includes the following FINDS databases in this report: PCS (Permit Compliance System), AIRS (Aerometric Information Retrieval System), DOCKET (Enforcement Docket used to manage and track information on civil judicial enforcement cases for all environmental statutes), FURS (Federal Underground Injection Control), C-DOCKET (Criminal Docket System used to track criminal enforcement actions for all environmental statutes), FFIS (Federal Facilities Information System), STATE (State Environmental Laws and Statutes), and PADS (PCB Activity Data System).

Date of Government Version: 04/22/2025
Date Data Arrived at EDR: 05/05/2025
Date Made Active in Reports: 05/21/2025
Number of Days to Update: 16

Source: EPA
Telephone: (206) 553-1200
Last EDR Contact: 08/21/2025
Next Scheduled EDR Contact: 12/08/2025
Data Release Frequency: Quarterly

DOCKET HWC: Hazardous Waste Compliance Docket Listing

A complete list of the Federal Agency Hazardous Waste Compliance Docket Facilities.

Date of Government Version: 05/06/2021
Date Data Arrived at EDR: 05/21/2021
Date Made Active in Reports: 08/11/2021
Number of Days to Update: 82

Source: Environmental Protection Agency
Telephone: 202-564-0527
Last EDR Contact: 08/12/2025
Next Scheduled EDR Contact: 12/01/2025
Data Release Frequency: Varies

ECHO: Enforcement & Compliance History Information

ECHO provides integrated compliance and enforcement information for about 800,000 regulated facilities nationwide.

Date of Government Version: 06/22/2025
Date Data Arrived at EDR: 06/25/2025
Date Made Active in Reports: 08/27/2025
Number of Days to Update: 63

Source: Environmental Protection Agency
Telephone: 202-564-2280
Last EDR Contact: 06/25/2025
Next Scheduled EDR Contact: 10/13/2025
Data Release Frequency: Quarterly

UXO: Unexploded Ordnance Sites

A listing of unexploded ordnance site locations

Date of Government Version: 02/14/2025
Date Data Arrived at EDR: 03/11/2025
Date Made Active in Reports: 06/03/2025
Number of Days to Update: 84

Source: Department of Defense
Telephone: 703-704-1564
Last EDR Contact: 07/02/2025
Next Scheduled EDR Contact: 10/20/2025
Data Release Frequency: Varies

FUELS PROGRAM: EPA Fuels Program Registered Listing

This listing includes facilities that are registered under the Part 80 (Code of Federal Regulations) EPA Fuels Programs. All companies now are required to submit new and updated registrations.

Date of Government Version: 05/07/2025
Date Data Arrived at EDR: 05/13/2025
Date Made Active in Reports: 07/29/2025
Number of Days to Update: 77

Source: EPA
Telephone: 800-385-6164
Last EDR Contact: 08/07/2025
Next Scheduled EDR Contact: 11/24/2025
Data Release Frequency: Quarterly

PFAS NPL: Superfund Sites with PFAS Detections Information

EPA's Office of Land and Emergency Management and EPA Regional Offices maintain data describing what is known about site investigations, contamination, and remedial actions under the Comprehensive Environmental Response, Compensation, and Liability Act (CERCLA) where PFAS is present in the environment.

Date of Government Version: 06/23/2025
Date Data Arrived at EDR: 06/26/2025
Date Made Active in Reports: 08/27/2025
Number of Days to Update: 62

Source: Environmental Protection Agency
Telephone: 703-603-8895
Last EDR Contact: 06/26/2025
Next Scheduled EDR Contact: 10/13/2025
Data Release Frequency: Varies

PFAS FEDERAL SITES: Federal Sites PFAS Information

Several federal entities, such as the federal Superfund program, Department of Defense, National Aeronautics and Space Administration, Department of Transportation, and Department of Energy provided information for sites with known or suspected detections at federal facilities.

Date of Government Version: 06/23/2025
Date Data Arrived at EDR: 06/26/2025
Date Made Active in Reports: 08/27/2025
Number of Days to Update: 62

Source: Environmental Protection Agency
Telephone: 202-272-0167
Last EDR Contact: 06/26/2025
Next Scheduled EDR Contact: 10/13/2025
Data Release Frequency: Varies

PFAS TSCA: PFAS Manufacture and Imports Information

EPA issued the Chemical Data Reporting (CDR) Rule under the Toxic Substances Control Act (TSCA) and requires chemical manufacturers and facilities that manufacture or import chemical substances to report data to EPA. EPA publishes non-confidential business information (non-CBI) and includes descriptive information about each site, corporate parent, production volume, other manufacturing information, and processing and use information.

Date of Government Version: 06/23/2025
Date Data Arrived at EDR: 06/26/2025
Date Made Active in Reports: 08/27/2025
Number of Days to Update: 62

Source: Environmental Protection Agency
Telephone: 202-272-0167
Last EDR Contact: 06/26/2025
Next Scheduled EDR Contact: 10/13/2025
Data Release Frequency: Varies

PFAS TRIS: List of PFAS Added to the TRI

Section 7321 of the National Defense Authorization Act for Fiscal Year 2020 (NDAA) immediately added certain per- and polyfluoroalkyl substances (PFAS) to the list of chemicals covered by the Toxics Release Inventory (TRI) under Section 313 of the Emergency Planning and Community Right-to-Know Act (EPCRA) and provided a framework for additional PFAS to be added to TRI on an annual basis.

Date of Government Version: 06/23/2025
Date Data Arrived at EDR: 06/26/2025
Date Made Active in Reports: 08/27/2025
Number of Days to Update: 62

Source: Environmental Protection Agency
Telephone: 202-566-0250
Last EDR Contact: 06/26/2025
Next Scheduled EDR Contact: 10/13/2025
Data Release Frequency: Varies

PFAS RCRA MANIFEST: PFAS Transfers Identified In the RCRA Database Listing

To work around the lack of PFAS waste codes in the RCRA database, EPA developed the PFAS Transfers dataset by mining e-Manifest records containing at least one of these common PFAS keywords: PFAS, PFOA, PFOS, PERFL, AFFF, GENX, GEN-X (plus the VT waste codes). These keywords were searched for in the following text fields: Manifest handling instructions (MANIFEST_HANDLING_INSTR), Non-hazardous waste description (NON_HAZ_WASTE_DESCRIPTION), DOT printed information (DOT_PRINTED_INFORMATION), Waste line handling instructions (WASTE_LINE_HANDLING_INSTR), Waste residue comments (WASTE_RESIDUE_COMMENTS).

Date of Government Version: 03/23/2025
Date Data Arrived at EDR: 04/02/2025
Date Made Active in Reports: 05/05/2025
Number of Days to Update: 33

Source: Environmental Protection Agency
Telephone: 202-272-0167
Last EDR Contact: 06/23/2025
Next Scheduled EDR Contact: 10/13/2025
Data Release Frequency: Varies

PFAS ATSDR: PFAS Contamination Site Location Listing

PFAS contamination site locations from the Department of Health & Human Services, Center for Disease Control & Prevention. ATSDR is involved at a number of PFAS-related sites, either directly or through assisting state and federal partners. As of now, most sites are related to drinking water contamination connected with PFAS production facilities or fire training areas where aqueous film-forming firefighting foam (AFFF) was regularly used.

Date of Government Version: 06/24/2020
Date Data Arrived at EDR: 03/17/2021
Date Made Active in Reports: 11/08/2022
Number of Days to Update: 601

Source: Department of Health & Human Services
Telephone: 202-741-5770
Last EDR Contact: 07/16/2025
Next Scheduled EDR Contact: 11/03/2025
Data Release Frequency: Varies

PFAS WQP: Ambient Environmental Sampling for PFAS

The Water Quality Portal (WQP) is a part of a modernized repository storing ambient sampling data for all environmental media and tissue samples. A wide range of federal, state, tribal and local governments, academic and non-governmental organizations and individuals submit project details and sampling results to this public repository. The information is commonly used for research and assessments of environmental quality.

Date of Government Version: 06/23/2025
Date Data Arrived at EDR: 06/26/2025
Date Made Active in Reports: 08/27/2025
Number of Days to Update: 62

Source: Environmental Protection Agency
Telephone: 202-272-0167
Last EDR Contact: 06/26/2025
Next Scheduled EDR Contact: 10/13/2025
Data Release Frequency: Varies

PFAS NPDES: Clean Water Act Discharge Monitoring Information

Any discharger of pollutants to waters of the United States from a point source must have a National Pollutant Discharge Elimination System (NPDES) permit. The process for obtaining limits involves the regulated entity (permittee) disclosing releases in a NPDES permit application and the permitting authority (typically the state but sometimes EPA) deciding whether to require monitoring or monitoring with limits. Caveats and Limitations: Less than half of states have required PFAS monitoring for at least one of their permittees and fewer states have established PFAS effluent limits for permittees. New rulemakings have been initiated that may increase the number of facilities monitoring for PFAS in the future.

Date of Government Version: 06/23/2025
Date Data Arrived at EDR: 06/26/2025
Date Made Active in Reports: 08/27/2025
Number of Days to Update: 62

Source: Environmental Protection Agency
Telephone: 202-272-0167
Last EDR Contact: 06/26/2025
Next Scheduled EDR Contact: 10/13/2025
Data Release Frequency: Varies

PFAS PROJECT: NORTHEASTERN UNIVERSITY PFAS PROJECT

The PFAS Contamination Site Tracker records qualitative and quantitative data from each site in a chart, specifically examining discovery, contamination levels, government response, litigation, health impacts, media coverage, and community characteristics. All data presented in the chart were extracted from government websites, such as state health departments or the Environmental Protection Agency, and news articles.

Date of Government Version: 05/15/2024
Date Data Arrived at EDR: 03/06/2025
Date Made Active in Reports: 06/03/2025
Number of Days to Update: 89

Source: Social Science Environmental Health Research Institute
Telephone: N/A
Last EDR Contact: 09/02/2025
Next Scheduled EDR Contact: 12/15/2025
Data Release Frequency: Varies

PFAS ECHO: Facilities in Industries that May Be Handling PFAS Listing

Regulators and the public have expressed interest in knowing which regulated entities may be using PFAS. EPA has developed a dataset from various sources that show which industries may be handling PFAS. Approximately 120,000 facilities subject to federal environmental programs have operated or currently operate in industry sectors with processes that may involve handling and/or release of PFAS.

Date of Government Version: 06/23/2025
Date Data Arrived at EDR: 06/26/2025
Date Made Active in Reports: 08/27/2025
Number of Days to Update: 62

Source: Environmental Protection Agency
Telephone: 202-272-0167
Last EDR Contact: 06/26/2025
Next Scheduled EDR Contact: 10/13/2025
Data Release Frequency: Varies

PFAS ECHO FIRE TRAIN: Facilities in Industries that May Be Handling PFAS Listing

A list of fire training sites was added to the Industry Sectors dataset using a keyword search on the permitted facilitys name to identify sites where fire-fighting foam may have been used in training exercises. Additionally, you may view an example spreadsheet of the subset of fire training facility data, as well as the keywords used in selecting or deselecting a facility for the subset. as well as the keywords used in selecting or deselecting a facility for the subset. These keywords were tested to maximize accuracy in selecting facilities that may use fire-fighting foam in training exercises, however, due to the lack of a required reporting field in the data systems for designating fire training sites, this methodology may not identify all fire training sites or may potentially misidentify them.

Date of Government Version: 06/23/2025
Date Data Arrived at EDR: 06/26/2025
Date Made Active in Reports: 08/27/2025
Number of Days to Update: 62

Source: Environmental Protection Agency
Telephone: 202-272-0167
Last EDR Contact: 06/23/2025
Next Scheduled EDR Contact: 10/13/2025
Data Release Frequency: Varies

PFAS PT 139 AIRPORT: All Certified Part 139 Airports PFAS Information Listing

Since July 1, 2006, all certified part 139 airports are required to have fire-fighting foam onsite that meet military specifications (MIL-F-24385) (14 CFR 139.317). To date, these military specification fire-fighting foams are fluorinated and have been historically used for training and extinguishing. The 2018 FAA Reauthorization Act has a provision stating that no later than October 2021, FAA shall not require the use of fluorinated AFFF. This provision does not prohibit the use of fluorinated AFFF at Part 139 civilian airports; it only prohibits FAA from mandating its use. The Federal Aviation Administration?s document AC 150/5210-6D - Aircraft Fire Extinguishing Agents provides guidance on Aircraft Fire Extinguishing Agents, which includes Aqueous Film Forming Foam (AFFF).

Date of Government Version: 06/23/2025
Date Data Arrived at EDR: 06/26/2025
Date Made Active in Reports: 08/27/2025
Number of Days to Update: 62

Source: Environmental Protection Agency
Telephone: 202-272-0167
Last EDR Contact: 06/23/2025
Next Scheduled EDR Contact: 10/13/2025
Data Release Frequency: Varies

AQUEOUS FOAM NRC: Aqueous Foam Related Incidents Listing

The National Response Center (NRC) serves as an emergency call center that fields initial reports for pollution and railroad incidents and forwards that information to appropriate federal/state agencies for response. The spreadsheets posted to the NRC website contain initial incident data that has not been validated or investigated by a federal/state response agency. Response center calls from 1990 to the most recent complete calendar year where there was indication of Aqueous Film Forming Foam (AFFF) usage are included in this dataset. NRC calls may reference AFFF usage in the ?Material Involved? or ?Incident Description? fields.

Date of Government Version: 06/23/2025
Date Data Arrived at EDR: 06/26/2025
Date Made Active in Reports: 08/27/2025
Number of Days to Update: 62

Source: Environmental Protection Agency
Telephone: 202-267-2675
Last EDR Contact: 06/26/2025
Next Scheduled EDR Contact: 10/13/2025
Data Release Frequency: Varies

PCS ENF: Enforcement data

No description is available for this data

Date of Government Version: 12/31/2014
Date Data Arrived at EDR: 02/05/2015
Date Made Active in Reports: 03/06/2015
Number of Days to Update: 29

Source: EPA
Telephone: 202-564-2497
Last EDR Contact: 06/23/2025
Next Scheduled EDR Contact: 10/13/2025
Data Release Frequency: Varies

PCS: Permit Compliance System

PCS is a computerized management information system that contains data on National Pollutant Discharge Elimination System (NPDES) permit holding facilities. PCS tracks the permit, compliance, and enforcement status of NPDES facilities.

Date of Government Version: 12/16/2016
Date Data Arrived at EDR: 01/06/2017
Date Made Active in Reports: 03/10/2017
Number of Days to Update: 63

Source: EPA, Office of Water
Telephone: 202-564-2496
Last EDR Contact: 06/23/2025
Next Scheduled EDR Contact: 10/13/2025
Data Release Frequency: No Update Planned

BIOSOLIDS: ICIS-NPDES Biosolids Facility Data

The data reflects compliance information about facilities in the biosolids program.

Date of Government Version: 04/13/2025
Date Data Arrived at EDR: 04/15/2025
Date Made Active in Reports: 07/08/2025
Number of Days to Update: 84

Source: Environmental Protection Agency
Telephone: 202-564-4700
Last EDR Contact: 07/10/2025
Next Scheduled EDR Contact: 10/27/2025
Data Release Frequency: Varies

UST FINDER RELEASE: UST Finder Releases Database

US EPA's UST Finder data is a national composite of leaking underground storage tanks. This data contains information about, and locations of, leaking underground storage tanks. Data was collected from state sources and standardized into a national profile by EPA's Office of Underground Storage Tanks, Office of Research and Development, and the Association of State and Territorial Solid Waste Management Officials.

Date of Government Version: 06/08/2023
Date Data Arrived at EDR: 10/31/2023
Date Made Active in Reports: 01/18/2024
Number of Days to Update: 79

Source: Environmental Protecton Agency
Telephone: 202-564-0394
Last EDR Contact: 08/13/2025
Next Scheduled EDR Contact: 11/17/2025
Data Release Frequency: Semi-Annually

GOVERNMENT RECORDS SEARCHED / DATA CURRENCY TRACKING

UST FINDER: UST Finder Database

EPA developed UST Finder, a web map application containing a comprehensive, state-sourced national map of underground storage tank (UST) and leaking UST (LUST) data. It provides the attributes and locations of active and closed USTs, UST facilities, and LUST sites from states and from Tribal lands and US territories . UST Finder contains information about proximity of UST facilities and LUST sites to: surface and groundwater public drinking water protection areas; estimated number of private domestic wells and number of people living nearby; and flooding and wildfires.

Date of Government Version: 06/08/2023
Date Data Arrived at EDR: 10/04/2023
Date Made Active in Reports: 01/18/2024
Number of Days to Update: 106

Source: Environmental Protection Agency
Telephone: 202-564-0394
Last EDR Contact: 08/13/2025
Next Scheduled EDR Contact: 11/17/2025
Data Release Frequency: Varies

E MANIFEST: Hazardous Waste Electronic Manifest System

EPA established a national system for tracking hazardous waste shipments electronically. This system, known as ?e-Manifest,? will modernize the nation?s cradle-to-grave hazardous waste tracking process while saving valuable time, resources, and dollars for industry and states.

Date of Government Version: 06/02/2025
Date Data Arrived at EDR: 06/04/2025
Date Made Active in Reports: 08/13/2025
Number of Days to Update: 70

Source: Environmental Protection Agency
Telephone: 833-501-6826
Last EDR Contact: 06/04/2025
Next Scheduled EDR Contact: 09/29/2025
Data Release Frequency: Varies

PFAS: PFAS Site Contamination Listing

Site locations where pfas contamination has been detected.

Date of Government Version: 08/26/2024
Date Data Arrived at EDR: 10/11/2024
Date Made Active in Reports: 01/03/2025
Number of Days to Update: 84

Source: Department of Environmental Quality
Telephone: 503-229-6783
Last EDR Contact: 07/01/2025
Next Scheduled EDR Contact: 10/20/2025
Data Release Frequency: Varies

AQUEOUS FOAM: AFFF Contamination Site Listing

Site locations with aqueous film-forming foam use and environmental impact.

Date of Government Version: 04/09/2024
Date Data Arrived at EDR: 04/12/2024
Date Made Active in Reports: 07/10/2024
Number of Days to Update: 89

Source: Department of Environmental Quality
Telephone: 503-229-6783
Last EDR Contact: 07/01/2025
Next Scheduled EDR Contact: 10/20/2025
Data Release Frequency: Varies

AIRS: Oregon Title V Facility Listing

A listing of Title V facility source and emissions information.

Date of Government Version: 06/10/2025
Date Data Arrived at EDR: 06/26/2025
Date Made Active in Reports: 09/02/2025
Number of Days to Update: 68

Source: Department of Environmental Quality
Telephone: 503-229-6459
Last EDR Contact: 06/10/2025
Next Scheduled EDR Contact: 10/06/2025
Data Release Frequency: Annually

COAL ASH: Coal Ash Disposal Sites Listing

A listing of coal ash disposal sites.

Date of Government Version: 12/31/2024
Date Data Arrived at EDR: 03/25/2025
Date Made Active in Reports: 06/13/2025
Number of Days to Update: 80

Source: Department of Environmental Quality
Telephone: 541-298-7255
Last EDR Contact: 08/20/2025
Next Scheduled EDR Contact: 12/08/2025
Data Release Frequency: Varies

DRYCLEANERS: Drycleaning Facilities
A listing of registered drycleaning facilities in Oregon.

Date of Government Version: 07/22/2024
Date Data Arrived at EDR: 07/23/2024
Date Made Active in Reports: 10/14/2024
Number of Days to Update: 83

Source: Department of Environmental Quality
Telephone: 503-229-6783
Last EDR Contact: 07/16/2025
Next Scheduled EDR Contact: 11/03/2025
Data Release Frequency: Annually

ENF: Enforcement Action Listing
Enforcement actions

Date of Government Version: 03/10/2025
Date Data Arrived at EDR: 03/11/2025
Date Made Active in Reports: 05/27/2025
Number of Days to Update: 77

Source: Department of Environmental Quality
Telephone: 503-229-5696
Last EDR Contact: 06/13/2025
Next Scheduled EDR Contact: 09/22/2025
Data Release Frequency: Quarterly

FIN ASSURANCE 1: Financial Assurance Information Listing
Financial assurance information for hazardous waste facilities.

Date of Government Version: 05/27/2025
Date Data Arrived at EDR: 05/27/2025
Date Made Active in Reports: 08/14/2025
Number of Days to Update: 79

Source: Department of Environmental Quality
Telephone: 541-633-2011
Last EDR Contact: 08/20/2025
Next Scheduled EDR Contact: 12/08/2025
Data Release Frequency: Semi-Annually

FIN ASSURANCE 2: Financial Assurance Information Listing
Financial assurance information for solid waste facilities. Financial assurance is intended to ensure that resources are available to pay for the cost of closure, post-closure care, and corrective measures if the owner or operator of a regulated facility is unable or unwilling to pay.

Date of Government Version: 03/21/2025
Date Data Arrived at EDR: 03/25/2025
Date Made Active in Reports: 06/13/2025
Number of Days to Update: 80

Source: Department of Environmental Quality
Telephone: 503-229-5521
Last EDR Contact: 08/06/2025
Next Scheduled EDR Contact: 11/24/2025
Data Release Frequency: Semi-Annually

HSIS: Hazardous Substance Information Survey
Companies in Oregon submitting the Hazardous Substance Information Survey and either reporting or not reporting hazardous substances.

Date of Government Version: 04/24/2025
Date Data Arrived at EDR: 04/24/2025
Date Made Active in Reports: 07/15/2025
Number of Days to Update: 82

Source: State Fire Marshal's Office
Telephone: 503-373-1540
Last EDR Contact: 07/21/2025
Next Scheduled EDR Contact: 11/03/2025
Data Release Frequency: Semi-Annually

OR MANIFEST: Manifest Information
Hazardous waste manifest information.

Date of Government Version: 12/31/2020
Date Data Arrived at EDR: 07/28/2021
Date Made Active in Reports: 10/21/2021
Number of Days to Update: 85

Source: Department of Environmental Quality
Telephone: N/A
Last EDR Contact: 07/08/2025
Next Scheduled EDR Contact: 11/10/2025
Data Release Frequency: Annually

NPDES: Wastewater Permits Database
A listing of permitted wastewater facilities.

Date of Government Version: 07/22/2025
Date Data Arrived at EDR: 08/07/2025
Date Made Active in Reports: 09/05/2025
Number of Days to Update: 29

Source: Department of Environmental Quality
Telephone: 503-229-5657
Last EDR Contact: 07/22/2025
Next Scheduled EDR Contact: 11/10/2025
Data Release Frequency: Varies

UIC: Underground Injection Control Program Database

DEQ's Underground Injection Control Program is authorized by the Environmental Protection Agency (EPA) to regulate all underground injection in Oregon to protect groundwater resources.

Date of Government Version: 07/01/2025
Date Data Arrived at EDR: 07/02/2025
Date Made Active in Reports: 09/02/2025
Number of Days to Update: 62

Source: Department of Environmental Quality
Telephone: 503-229-5945
Last EDR Contact: 06/11/2025
Next Scheduled EDR Contact: 09/29/2025
Data Release Frequency: Quarterly

LUST HOT: Heating Oil Tank Clean-up Sites Listing

Identify sites where a leak has been reported or cleaned up.

Date of Government Version: 05/22/2025
Date Data Arrived at EDR: 05/22/2025
Date Made Active in Reports: 08/14/2025
Number of Days to Update: 84

Source: Department of Environmental Quality
Telephone: 503-229-5696
Last EDR Contact: 08/04/2025
Next Scheduled EDR Contact: 11/17/2025
Data Release Frequency: Quarterly

TANK HOT DECOM: Heating Oil Tank Clean Decommissioning Sites Listing

This list includes properties with former heating oil tanks that have a registered certificate of voluntary decommissioning filed with DEQ. Tanks on this list were closed following DEQ rules and a leak was not detected.

Date of Government Version: 08/07/2025
Date Data Arrived at EDR: 08/07/2025
Date Made Active in Reports: 08/14/2025
Number of Days to Update: 7

Source: Department of Environmental Quality
Telephone: 503-229-6170
Last EDR Contact: 08/07/2025
Next Scheduled EDR Contact: 12/01/2025
Data Release Frequency: Varies

OTHER DATABASE(S)

Depending on the geographic area covered by this report, the data provided in these specialty databases may or may not be complete. For example, the existence of wetlands information data in a specific report does not mean that all wetlands in the area covered by the report are included. Moreover, the absence of any reported wetlands information does not necessarily mean that wetlands do not exist in the area covered by the report.

NY MANIFEST: Facility and Manifest Data

Manifest is a document that lists and tracks hazardous waste from the generator through transporters to a TSD facility.

Date of Government Version: 12/31/2019
Date Data Arrived at EDR: 11/30/2023
Date Made Active in Reports: 12/01/2023
Number of Days to Update: 1

Source: Department of Environmental Conservation
Telephone: 518-402-8651
Last EDR Contact: 07/17/2025
Next Scheduled EDR Contact: 11/03/2025
Data Release Frequency: Quarterly

WI MANIFEST: Manifest Information

Hazardous waste manifest information.

Date of Government Version: 05/31/2018
Date Data Arrived at EDR: 06/19/2019
Date Made Active in Reports: 09/03/2019
Number of Days to Update: 76

Source: Department of Natural Resources
Telephone: N/A
Last EDR Contact: 08/27/2025
Next Scheduled EDR Contact: 12/15/2025
Data Release Frequency: Annually

Oil/Gas Pipelines

Source: Endeavor Business Media

Petroleum Bundle (Crude Oil, Refined Products, Petrochemicals, Gas Liquids (LPG/NGL), and Specialty Gases (Miscellaneous)) N = Natural Gas Bundle (Natural Gas, Gas Liquids (LPG/NGL), and Specialty Gases (Miscellaneous)). This map includes information copyrighted by Endeavor Business Media. This information is provided on a best effort basis and Endeavor Business Media does not guarantee its accuracy nor warrant its fitness for any particular purpose. Such information has been reprinted with the permission of Endeavor Business Media.

GOVERNMENT RECORDS SEARCHED / DATA CURRENCY TRACKING

Electric Power Transmission Line Data
Source: Endeavor Business Media
This map includes information copyrighted by Endeavor Business Media. This information is provided on a best effort basis and Endeavor Business Media does not guarantee its accuracy nor warrant its fitness for any particular purpose. Such information has been reprinted with the permission of Endeavor Business Media.

Sensitive Receptors: There are individuals deemed sensitive receptors due to their fragile immune systems and special sensitivity to environmental discharges. These sensitive receptors typically include the elderly, the sick, and children. While the location of all sensitive receptors cannot be determined, EDR indicates those buildings and facilities - schools, daycares, hospitals, medical centers, and nursing homes - where individuals who are sensitive receptors are likely to be located.

AHA Hospitals:
Source: American Hospital Association, Inc.
Telephone: 312-280-5991
The database includes a listing of hospitals based on the American Hospital Association's annual survey of hospitals.

Medical Centers: Provider of Services Listing
Source: Centers for Medicare & Medicaid Services
Telephone: 410-786-3000
A listing of hospitals with Medicare provider number, produced by Centers of Medicare & Medicaid Services, a federal agency within the U.S. Department of Health and Human Services.

Nursing Homes
Source: National Institutes of Health
Telephone: 301-594-6248
Information on Medicare and Medicaid certified nursing homes in the United States.

Public Schools
Source: National Center for Education Statistics
Telephone: 202-502-7300
The National Center for Education Statistics' primary database on elementary and secondary public education in the United States. It is a comprehensive, annual, national statistical database of all public elementary and secondary schools and school districts, which contains data that are comparable across all states.

Private Schools
Source: National Center for Education Statistics
Telephone: 202-502-7300
The National Center for Education Statistics' primary database on private school locations in the United States.

Daycare Centers: Child Care Listings
Source: Employment Department
Telephone: 503-947-1420

Flood Zone Data: This data was obtained from the Federal Emergency Management Agency (FEMA). It depicts 100-year and 500-year flood zones as defined by FEMA. It includes the National Flood Hazard Layer (NFHL) which incorporates Flood Insurance Rate Map (FIRM) data and Q3 data from FEMA in areas not covered by NFHL.
Source: FEMA
Telephone: 877-336-2627
Date of Government Version: 2003, 2015

NWI: National Wetlands Inventory. This data, available in select counties across the country, was obtained by EDR in 2002, 2005, 2010 and 2015 from the U.S. Fish and Wildlife Service.

State Wetlands Data: Wetlands Inventory Data
Source: Oregon Geospatial Enterprise Office
Telephone: 503-378-2166

Current USGS 7.5 Minute Topographic Map
Source: U.S. Geological Survey

GOVERNMENT RECORDS SEARCHED / DATA CURRENCY TRACKING

STREET AND ADDRESS INFORMATION

© 2015 TomTom North America, Inc. All rights reserved. This material is proprietary and the subject of copyright protection and other intellectual property rights owned by or licensed to Tele Atlas North America, Inc. The use of this material is subject to the terms of a license agreement. You will be held liable for any unauthorized copying or disclosure of this material.

APPENDIX D

PROPERTY INFORMATION

PORTLAND MAPS

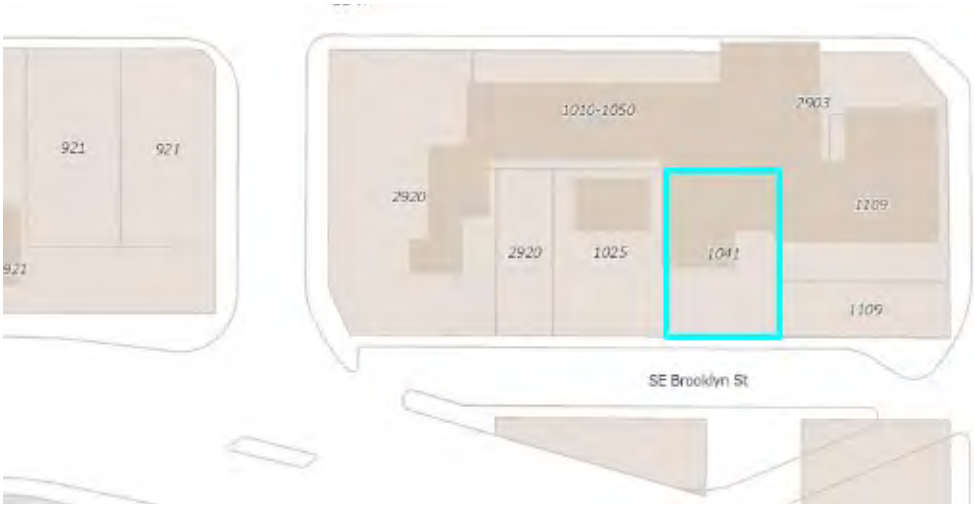

1041 SE BROOKLYN ST

PORTLAND, OR 97202

PROPERTY

Year Built	1955
Description	GARAGE
Building Area	2,160 sq ft
Neighborhood	HOSFORD-ABERNETHY
Jurisdiction	Portland / Multnomah
City Council District	3
Zoning	EX - Central Employment
Elevation	52 ft (approximate)
Owner	BLINSMAN,GERALD C
Owner Address	7452 SE BYBEE BLVD PORTLAND OR 97206
Frontage Photo	
Related Accounts	

For more information about data updates or discrepancies, please contact Multnomah County Assessment, Recording & Taxation at (503) 988-2225 or propertytax@multco.us.

Assessor

Last Sale

Price	$70,000.00
Date	11/15/1976

Property Values (2024)

Market Value	$824,060.00
Assessed Value	$123,710.00

Taxes (2023)

Property Taxes	$3,182.75
Total Taxes	$3,182.75

Permits & Zoning

Portland Permitting & Development
Phone: 503-823-7300
Email: ppd@portlandoregon.gov
1900 SW 4th Ave, Suite 5000, Portland, OR 97201
www.portland.gov/ppd/

Parks

Nearby

Brooklyn Park 1457ft
2.39 acres

Springwater Corridor 0.43mi
261.68 acres

Clinton Community Garden 0.54mi
0.42 acres

Ladds Circle and Squares 0.60mi
2.70 acres

Ross Island Natural Area 0.67mi
34.28 acres

Schools

Attendance Area

District	Portland SD 1J
Elementary School	Abernethy Elementary School
Middle School	Hosford Middle School
High School	Cleveland High School

For more information about school attendance areas go to the Schools Map

Nearby Schools

Abernethy Elementary 0.48mi
Public K-5

New Day Ananda Marga School of Portland 0.57mi
Private P-K

Winterhaven Elementary 0.71mi
Public K-8

Youth Progress Learning Center 0.73mi
Private 7-12

Oregon Museum of Science and Industry 0.97mi
Private P-12

Public Safety

Crime Statistics

To display crime data on the map click the crime category (person, property, or society) within the circle below

- Assault Offenses (2)
- Homicide Offenses (0)
- Human Trafficking Offenses (0)
- Kidnapping/Abduction (0)
- Sex Offenses (0)
- Sex Offenses, Nonforcible (0)

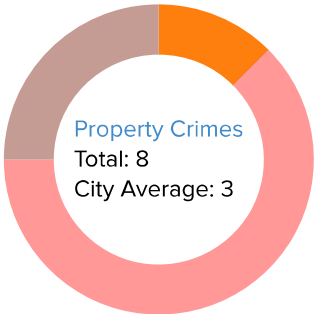

- Arson (0)
- Bribery (0)
- Burglary (1)
- Counterfeiting/Forgery (0)
- Embezzlement (0)
- Extortion/Blackmail (0)
- Fraud Offenses (0)
- Larceny Offenses (5)
- Motor Vehicle Theft (0)
- Robbery (0)
- Stolen Property Offenses (0)
- Vandalism (2)

- Animal Cruelty Offenses (0)
- Drug/Narcotic Offenses (0)
- Gambling Offenses (0)
- Pornography/Obscene Material (0)
- Prostitution Offenses (0)
- Weapon Law Violations (0)

Data Range: 08/23/2024 - 08/22/2025

Reported crime counts are aggregated across hexagonal 1/8 mile grid sections of the city, and do not represent the number of reported crimes on a specific tax lot. Points on the map are generalized to the midblock point and may represent the location of multiple reported crimes. The locations of certain crimes are not shown on the map due to privacy concerns, but are included in counts and averages.

The records depicted give a general picture of crime events in the surrounding area and are not official crime statistics. Some information displayed is currently under review and may change subject to record finalization. For greater detail about each record, visit Portland Police Bureau's Open Data Portal and download offense data

directly from the Crime Statistics Dashboard.

Police Jurisdiction

Portland Police Bureau - Central Precinct
1111 SW 2nd Ave, Portland, OR 97204
(503) 823-0000
http://www.portlandpolice.com

Nearest Fire Station

Station Number 23
2915 SE 13TH PL
PORTLAND FIRE & RESCUE

Fire Management Area

Area Number	23

Hazard

FEMA Special Flood Hazard Area (SFHA)	No
FEMA Reduced Flood Risk Due to Levee	No
1996 Flood Inundation Area	No
Title 24 Enhanced Flood Storage Area	No
FEMA PICM Requirements Area	No
Elevation Certificate(s)	No
Steep Slope Area (20%)	No
Mapped Landslide Inventory Area	No
Title 33 Potential Landslide Hazard Area	No
Wildfire Hazard Area	No
Liquefaction Hazard Zone(s)	Moderate
Cascadia Subduction Zone M 9.0 Earthquake Damage Potential	Moderate
Portland Hills Fault M 6.8 Earthquake Damage Potential	Heavy

Basic Earthquake Emergency Communication Node (BEECN)

Location	SE Haig Street and SE Milwaukie Street
Site	Brooklyn Park
Owner	PP&R

Transportation

Portland Bureau of Transportation (PBOT)
1120 SW Fifth Ave, Portland, OR 97204
Portland.gov/Transportation

Parking

Visit our parking map for locations of pay stations, disability parking, downtown SmartPark garages, and more. To learn more about parking enforcement and operations, visit our parking website or contact us at 503-823-2777 or parking@portlandoregon.gov. For permit zone boundaries and info:

Area Parking Permit Zone

Permit Zone	N
Visitor Limit	2 Hour
Hours	7:00 AM to 6:00 PM, MON - FRI

Pavement Responsibility

Find out who is responsible for maintaining pavement on specific road segments on PBOT's Pavement Maintenance Responsibility map . [Note: pavement maintenance responsibility does not assume ownership in every instance, nor does it assume maintenance responsibility for other assets in the right-of-way such as signs, signals, curbs, or streetlights.]

Safety

Report emergency road hazards or maintenance issue
Report emergency road hazards 24/7 to PBOT's Maintenance Dispatch at 503-823-1700M or email PDXroads@portlandoregon.gov.

Report non-urgent traffic safety concern
Call 311 (503-823-4000) or email safe@portlandoregon.gov

Learn about Vision Zero, find crash data
PBOT and our partners work to eliminate traffic deaths and serious injuries on Portland streets. Visit PBOT's Vision Zero website

Street Sweeping & Cleaning

Due to ongoing budget cuts , PBOT suspended all residential street sweeping June 30, 2023. PBOT crews still sweep 1,000 miles of arterial streets 6-8 times per year as well as protected bike lanes 5 times per year. This does not affect fall Leaf Day service for those in Leaf Districts:

Zone	n/a
Sweep Date 1	n/a
Sweep Date 2	n/a

Learn more about Portland's Leaf Day Program

Traffic Counts

Learn how we gather data, view interactive map at PBOT's traffic count website

Transportation System Plan (TSP) Classifications

Learn how Portland streets are classified within the TSP, including categories related to transit, street design, emergency response, bicycles, pedestrians, and freight. Visit PBOT's TSP Classifications map

Weather - Snow & Ice

Learn more about the city's winter weather response or visit our Winter Weather Center map showing priority snow and ice routes, where we deploy salt, road closures, elevation, and more.

SmartTrips - Getting Around Portland

Learn more about active transportation options for you, your family, or business, find bike and walk maps. Visit PBOT's SmartTrips website.

Transit

To plan a trip by bus, MAX train, or Portland Streetcar, use TriMet's trip planner

Survey

Utilities

Garbage & Recycling

Residential Customers
Heiberg Garbage Service
(503) 794-8212
http://heiberggarbage.com

Collection Day	Friday
Westside Terrain Area?	No
Commercial Customers	Unfranchised
Dropbox Services	Unfranchised

Bureau of Planning & Sustainability
Curbside Hotline: 503-823-7202
Email: wasteinfo@portlandoregon.gov
1810 SW 5th Ave, Suite 710, Portland, OR 97201
www.portlandoregon.gov/bps/

Sewer & Environmental

Bureau of Environmental Services
503-823-7740
1120 SW Fifth Avenue Suite 613 Portland, OR 97204
https://www.portland.gov/bes
This property is inside the City of Portland. Contact the City of Portland for sewer service.

Water

Portland Water Bureau
Phone: 503-823-7770
1120 SW 5th Ave. #405, Portland, OR 97204
www.portlandoregon.gov/water/

District(s)	City of Portland Water Bureau (503) 823-7404
Pressure Zone(s)	KELLY BUTTE 280

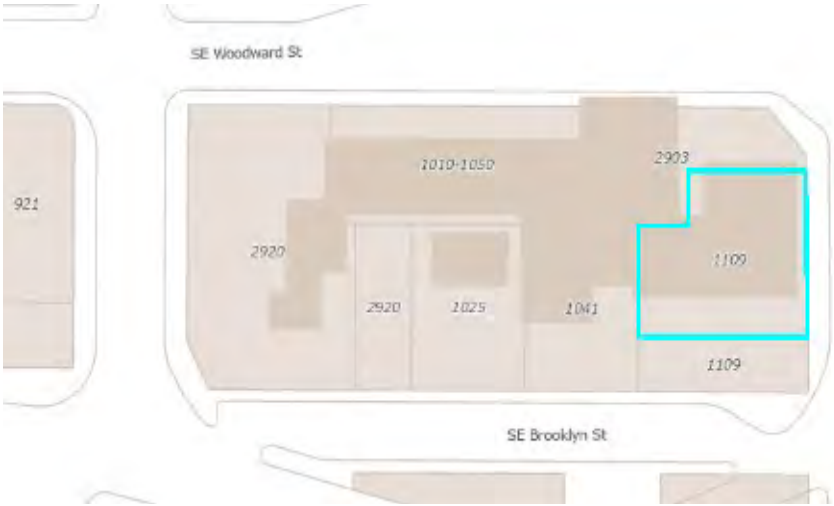

1109 SE BROOKLYN ST

PORTLAND, OR 97202

PROPERTY

Year Built	1982
Description	WAREHOUSE
Building Area	3,430 sq ft
Neighborhood	HOSFORD-ABERNETHY
Jurisdiction	Portland / Multnomah
City Council District	3
Zoning	EX - Central Employment
Elevation	50 ft (approximate)
Owner	BLINSMAN,GERALD C
Owner Address	7452 SE BYBEE BLVD PORTLAND OR 97206
Frontage Photo	
Related Accounts	

For more information about data updates or discrepancies, please contact Multnomah County Assessment, Recording & Taxation at (503) 988-2225 or propertytax@multco.us.

Assessor

Last Sale

Price	$70,000.00
Date	11/15/1976

Property Values (2024)

Market Value	$1,119,290.00
Assessed Value	$258,810.00

Taxes (2023)

Property Taxes	$6,658.60
Total Taxes	$6,658.60

Permits & Zoning

Portland Permitting & Development
Phone: 503-823-7300
Email: ppd@portlandoregon.gov
1900 SW 4th Ave, Suite 5000, Portland, OR 97201
www.portland.gov/ppd/

Parks

Nearby

Brooklyn Park 2.39 acres	**1497ft**
Springwater Corridor 261.68 acres	**0.45mi**
Clinton Community Garden 0.42 acres	**0.51mi**
Ladds Circle and Squares 2.70 acres	**0.58mi**
Ross Island Natural Area 34.28 acres	**0.69mi**

Schools

Attendance Area

District	Portland SD 1J
Elementary School	Abernethy Elementary School
Middle School	Hosford Middle School
High School	Cleveland High School

For more information about school attendance areas go to the Schools Map

Nearby Schools

Abernethy Elementary Public K-5	**0.46mi**
New Day Ananda Marga School of Portland Private P-K	**0.55mi**
Winterhaven Elementary Public K-8	**0.71mi**
Youth Progress Learning Center Private 7-12	**0.71mi**
Oregon Museum of Science and Industry Private P-12	**0.98mi**

Public Safety

Crime Statistics

To display crime data on the map click the crime category (person, property, or society) within the circle below

- Assault Offenses (2)
- Homicide Offenses (0)
- Human Trafficking Offenses (0)
- Kidnapping/Abduction (0)
- Sex Offenses (0)
- Sex Offenses, Nonforcible (0)

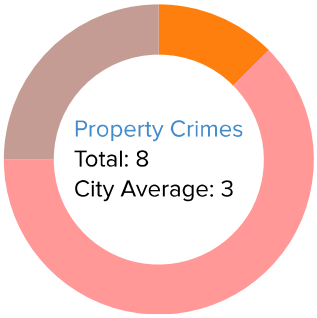

- Arson (0)
- Bribery (0)
- Burglary (1)
- Counterfeiting/Forgery (0)
- Embezzlement (0)
- Extortion/Blackmail (0)
- Fraud Offenses (0)
- Larceny Offenses (5)
- Motor Vehicle Theft (0)
- Robbery (0)
- Stolen Property Offenses (0)
- Vandalism (2)

- Animal Cruelty Offenses (0)
- Drug/Narcotic Offenses (0)
- Gambling Offenses (0)
- Pornography/Obscene Material (0)
- Prostitution Offenses (0)
- Weapon Law Violations (0)

Data Range: 08/23/2024 - 08/22/2025

Reported crime counts are aggregated across hexagonal 1/8 mile grid sections of the city, and do not represent the number of reported crimes on a specific tax lot. Points on the map are generalized to the midblock point and may represent the location of multiple reported crimes. The locations of certain crimes are not shown on the map due to privacy concerns, but are included in counts and averages.

The records depicted give a general picture of crime events in the surrounding area and are not official crime statistics. Some information displayed is currently under review and may change subject to record finalization. For greater detail about each record, visit Portland Police Bureau's Open Data Portal and download offense data

directly from the Crime Statistics Dashboard.

Police Jurisdiction

Portland Police Bureau - Central Precinct
1111 SW 2nd Ave, Portland, OR 97204
(503) 823-0000
http://www.portlandpolice.com

Nearest Fire Station

Station Number 23
2915 SE 13TH PL
PORTLAND FIRE & RESCUE

Fire Management Area

Area Number	23

Hazard

FEMA Special Flood Hazard Area (SFHA)	No
FEMA Reduced Flood Risk Due to Levee	No
1996 Flood Inundation Area	No
Title 24 Enhanced Flood Storage Area	No
FEMA PICM Requirements Area	No
Elevation Certificate(s)	No
Steep Slope Area (20%)	No
Mapped Landslide Inventory Area	No
Title 33 Potential Landslide Hazard Area	No
Wildfire Hazard Area	No
Liquefaction Hazard Zone(s)	Moderate
Cascadia Subduction Zone M 9.0 Earthquake Damage Potential	Moderate
Portland Hills Fault M 6.8 Earthquake Damage Potential	Heavy

Basic Earthquake Emergency Communication Node (BEECN)

Location	SE Haig Street and SE Milwaukie Street
Site	Brooklyn Park
Owner	PP&R

Transportation

Portland Bureau of Transportation (PBOT)
1120 SW Fifth Ave, Portland, OR 97204
Portland.gov/Transportation

Parking

Visit our parking map for locations of pay stations, disability parking, downtown SmartPark garages, and more. To learn more about parking enforcement and operations, visit our parking website or contact us at 503-823-2777 or parking@portlandoregon.gov. For permit zone boundaries and info:

Area Parking Permit Zone

Permit Zone	N
Visitor Limit	2 Hour
Hours	7:00 AM to 6:00 PM, MON - FRI

Pavement Responsibility

Find out who is responsible for maintaining pavement on specific road segments on PBOT's Pavement Maintenance Responsibility map . [Note: pavement maintenance responsibility does not assume ownership in every instance, nor does it assume maintenance responsibility for other assets in the right-of-way such as signs, signals, curbs, or streetlights.]

Safety

Report emergency road hazards or maintenance issue
Report emergency road hazards 24/7 to PBOT's Maintenance Dispatch at 503-823-1700M or email PDXroads@portlandoregon.gov.

Report non-urgent traffic safety concern
Call 311 (503-823-4000) or email safe@portlandoregon.gov

Learn about Vision Zero, find crash data
PBOT and our partners work to eliminate traffic deaths and serious injuries on Portland streets. Visit PBOT's Vision Zero website

Street Sweeping & Cleaning

Due to ongoing budget cuts , PBOT suspended all residential street sweeping June 30, 2023. PBOT crews still sweep 1,000 miles of arterial streets 6-8 times per year as well as protected bike lanes 5 times per year. This does not affect fall Leaf Day service for those in Leaf Districts:

Zone	n/a
Sweep Date 1	n/a
Sweep Date 2	n/a

Learn more about Portland's Leaf Day Program

Traffic Counts

Learn how we gather data, view interactive map at PBOT's traffic count website

Transportation System Plan (TSP) Classifications

Learn how Portland streets are classified within the TSP, including categories related to transit, street design, emergency response, bicycles, pedestrians, and freight. Visit PBOT's TSP Classifications map

Weather - Snow & Ice

Learn more about the city's winter weather response or visit our Winter Weather Center map showing priority snow and ice routes, where we deploy salt, road closures, elevation, and more.

SmartTrips - Getting Around Portland

Learn more about active transportation options for you, your family, or business, find bike and walk maps. Visit PBOT's SmartTrips website.

Transit

To plan a trip by bus, MAX train, or Portland Streetcar, use TriMet's trip planner

Survey

Utilities

Garbage & Recycling

Residential Customers
Heiberg Garbage Service
(503) 794-8212
http://heiberggarbage.com

Collection Day	Friday
Westside Terrain Area?	No
Commercial Customers	Unfranchised
Dropbox Services	Unfranchised

Bureau of Planning & Sustainability
Curbside Hotline: 503-823-7202
Email: wasteinfo@portlandoregon.gov
1810 SW 5th Ave, Suite 710, Portland, OR 97201
www.portlandoregon.gov/bps/

Sewer & Environmental

Bureau of Environmental Services
503-823-7740
1120 SW Fifth Avenue Suite 613 Portland, OR 97204
https://www.portland.gov/bes
This property is inside the City of Portland. Contact the City of Portland for sewer service.

Water

Portland Water Bureau
Phone: 503-823-7770
1120 SW 5th Ave. #405, Portland, OR 97204
www.portlandoregon.gov/water/

District(s)	City of Portland Water Bureau (503) 823-7404
Pressure Zone(s)	KELLY BUTTE 280

PORTLAND FIRE BUREAU PERMITS

CITY OF PORTLAND, OREGON
BUREAU OF FIRE--FIRE PREVENTION DIVISION
55 S. W. Ash Street
Oil Burner and L. P. Gas Permit Application

49 1954

Permit No. 78447
Fee $1.50 for Oil, $2.50 for L. P. must accompany application. Make check payable to City Treasurer.

Address 1041 S.E. Brooklyn Occupancy Commercial
Installed for Mr. Sadlof Kind of Heating Plant
Applicant Sokheim Pump Agency Tel. Em 2117

FUEL TANK	LOCATION		OIL BURNER
	Underground	Exposed	
Capacity	Street	Integral	Name Erie
	Yard ✓	Detached	Type Model No.
2000 Gal.	Basement	Basement	Approved for Fuel Oil Pac. Spec. Diesel

TANK-PIPING — FIRE INSPECTOR'S REPORT — OIL BURNER

616 N.E. 22d

~~323 S~~
Serial F0998
PUMP

Inspected by [signature] Date 7/23/54 Inspected by Date

Installation to be in conformance with Ordinance No. 78461 and under supervision of the Fire Marshal. Note: Before any portion of street area is used, owner of property must apply to City Engineer for permit to use street
Notify Fire Marshal for inspection before tank or pipes are covered.

11759

City of Portland, Oregon
BUREAU OF FIRE — FIRE PREVENTION DIVISION
GASOLINE AND MOTOR FUEL TANK AND PUMP APPLICATION

10 1959

Permit No. 6083 104117
Fee of $2.50 for each pump and each tank must accompany application. Make check payable to City Treasurer.

Address 1041 SE Brooklyn.
Installed for Samac Inc. Occupancy Garage
Applicant J A Burhofbeger Phone Co 71184

TANK	LOCATION	PUMP	LOCATION
Capacity	Street Private Property ✓	Type	Make Erie New Inc
6000 Gal.	New ✓ Replacement		In Bldg. On Island ✓
U. S. Gauge	Total No. Tanks on Premises	Model	Replacement Addition
1/4	Total Gallons on Premises	Diesel	Total No. Pumps on Premises 1

TANK-PIPING — FIRE INSPECTOR'S REPORT — PUMP

Dp Diesel

OK Also 4752

Inspected by [signature] Date 6/12/52 Inspected by [signature] Date 6/12/51

Installation to be in conformance with Ordinance No. 78461 and under supervision of the Fire Marshal. Note: Before any portion of street is used, owner of the property must apply to the City Engineer for permit to use street. Notify Fire Marshal for inspection before tank or pipes are covered.

2645

City of Portland, Oregon
BUREAU OF FIRE — FIRE PREVENTION DIVISION

GASOLINE AND MOTOR FUEL TANK AND PUMP APPLICATION

Permit No. 7080
Fee of $2.50 for each pump and each tank must accompany application. Make check payable to City Treasurer.

pt. 13, 1965

Address 1041 S.E. Brooklyn Portland, Oregon

Installed for Mr. Escorla

Occupancy

Applicant Began Equipment Co. Phone Ca 8-1325

TANK

Capacity 26000 Gal.
U. S. Gauge

LOCATION
Street Private Property X
New X Replacement
Total No. Tanks on Premises 2
Total Gallons on Premises 8,000

PUMP

Type Elec.
Model

LOCATION
Make Tokheim
In Bldg. On Island X
Replacement Addition X
Total No. Pumps on Premises 1

TANK-PIPING | FIRE INSPECTOR'S REPORT | PUMP

Inspected by JWH Date 9/15/65

Inspected by Date

Installation to be in conformance with Ordinance No. 78461 and under supervision of the Fire Marshal. Note: Before any portion of street is used, owner of the property must apply to the City Engineer for permit to use street. Notify Fire Marshal for inspection before tank or pipes are covered.

7934

CITY OF PORTLAND, OREGON
BUREAU OF FIRE — FIRE PREVENTION DIVISION
55 S. W. Ash Street
Oil Burner and L. P. Gas Permit Application

Permit No. 4844
Fee $1.50 for Oil, $10.00 for L. P. Gas must accompany application. Make check payable to City Treasurer.

/11/69 19

Address 1041 S. E. Brooklyn Occupancy commercial

Installed for Central Cylinder Head Kind of Heating Plant: Warm Air Steam

Applicant Suburban Gas of Portland Tel. 285-2561 Water

Fuel Tank — Capacity and Location

Underground	Exposed
Street	Integral
Yard	119 Detached
Basement	Basement

OIL BURNER

Name Certificate of Approval No.
Type Model
Inspected by Conventional Unit
Horz. Unit Circ.
Date Floor Furnace Conv.
Fuel Oil Pac. Spec.

FIRE INSPECTOR'S REPORT

Tank and Piping

Piping
Fill Vent Suction Return

Valves
Wall Tank Thermostatic

Inspected by Date

L. P. GAS
Vapor X Liquid Transfer
Withdrawal Pressure Pump

Inspected by JWH Date

Installation to be in conformance with Ordinance No. 114851 and under supervision of the Fire Marshal. NOTE: Before any portion of street area is used, owner of property must apply to City Engineer for permit to use street. Notify Fire Marshal for inspection before tank or pipes are covered. 228-6141 Ext. 485

759 copy not sent to State Fire Marshal per JH 8-11-70

FMO 15 I

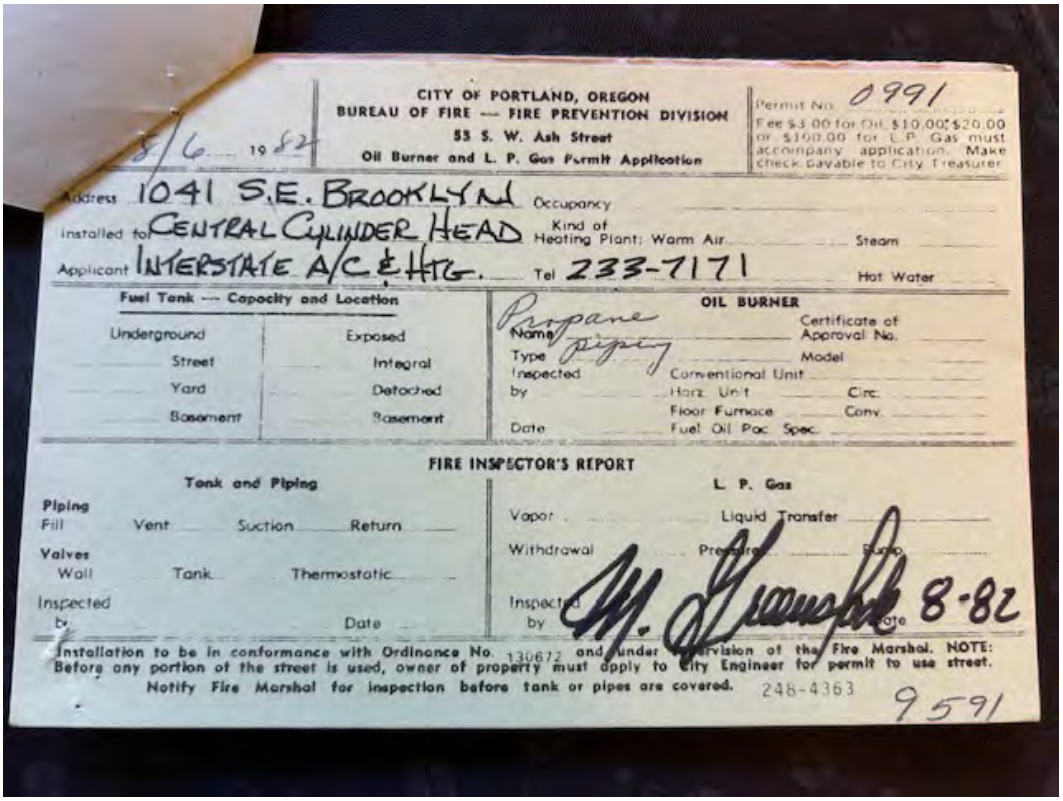

CITY OF PORTLAND, OREGON
BUREAU OF FIRE — FIRE PREVENTION DIVISION
55 S. W. Ash Street
Oil Burner and L. P. Gas Permit Application

8/6 1982

Permit No. 0991

Fee $3.00 for Oil, $10.00, $20.00 or $100.00 for L.P. Gas must accompany application. Make check payable to City Treasurer

Address 1041 S.E. BROOKLYN Occupancy

Installed for CENTRAL CYLINDER HEAD Kind of Heating Plant: Warm Air Steam

Applicant INTERSTATE A/C & HTG. Tel 233-7171 Hot Water

Fuel Tank — Capacity and Location

Underground	Exposed
Street	Integral
Yard	Detached
Basement	Basement

OIL BURNER

Name Propane Certificate of Approval No.

Type piping Model

Inspected by Conventional Unit

Horz. Unit Circ.

Floor Furnace Conv.

Date Fuel Oil Pac. Spec.

FIRE INSPECTOR'S REPORT

Tank and Piping

Piping
Fill Vent Suction Return

Valves
Wall Tank Thermostatic

Inspected by Date

L. P. Gas

Vapor Liquid Transfer

Withdrawal Pressure Pump

Inspected by M. Grandpre Date 8-82

Installation to be in conformance with Ordinance No. 130672 and under supervision of the Fire Marshal. NOTE: Before any portion of the street is used, owner of property must apply to City Engineer for permit to use street.

Notify Fire Marshal for inspection before tank or pipes are covered. 248-4363

9591

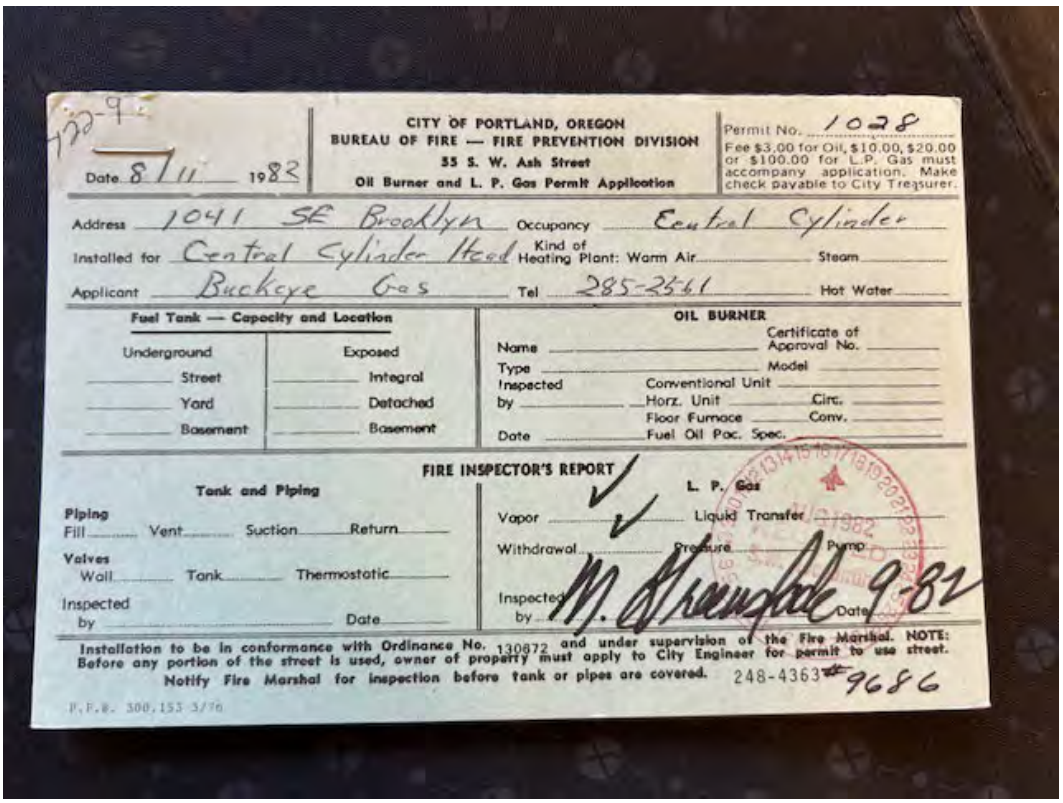

CITY OF PORTLAND, OREGON
BUREAU OF FIRE — FIRE PREVENTION DIVISION
55 S. W. Ash Street
Oil Burner and L. P. Gas Permit Application

Date 8/11 1982

Permit No. 1028

Fee $3.00 for Oil, $10.00, $20.00 or $100.00 for L.P. Gas must accompany application. Make check payable to City Treasurer.

Address 1041 SE Brooklyn Occupancy Central Cylinder

Installed for Central Cylinder Head Kind of Heating Plant: Warm Air Steam

Applicant Buckeye Gas Tel 285-2561 Hot Water

Fuel Tank — Capacity and Location

Underground	Exposed
Street	Integral
Yard	Detached
Basement	Basement

OIL BURNER

Name Certificate of Approval No.

Type Model

Inspected by Conventional Unit

Horz. Unit Circ.

Floor Furnace Conv.

Date Fuel Oil Pac. Spec.

FIRE INSPECTOR'S REPORT

Tank and Piping

Piping
Fill Vent Suction Return

Valves
Wall Tank Thermostatic

Inspected by Date

L. P. Gas

Vapor ✓ Liquid Transfer

Withdrawal Pressure Pump

Inspected by M. Grandpre Date 9-82

Installation to be in conformance with Ordinance No. 130672 and under supervision of the Fire Marshal. NOTE: Before any portion of the street is used, owner of property must apply to City Engineer for permit to use street.

Notify Fire Marshal for inspection before tank or pipes are covered. 248-4363 9686

P.F.B. 300.153 3/76

Dated 9-3 1948

City of Portland, Oregon
BUREAU OF FIRE—FIRE PREVENTION DIVISION
101 CITY HALL

Oil Burner Permit Application

Permit No. 42508

Fee $1.00 must accompany application. Make check payable to Linwood B. Cornell, City Treas.

Address 2911 S.E. Milwaukie Occupancy Cleaners

Installed for French Cleaners Kind of Heating Plant Steam

Applicant CAMPBELL-NORQUIST & CO. Tel. EA-4143 Heater Enclosure

FUEL TANK

Capacity 500 Gal.

U. S. Gauge

LOCATION

Underground	Exposed
Street	Integral
Yard	Detached
Basement	Basement

OIL BURNER

Name ABC

Type NP Model 1

Certificate of Approval No.

Approved for Fuel Oil ASTM 3 Pac. Spec.

Oil Supplied to Burner by

Pump ✓ Syphon Gravity

TANK-PIPING

Underwriter's Label No.

Pipe Size: Fill Vent Suction Return

Valves: Wall Tank Thermostatic

Inspected by Date

FIRE INSPECTOR'S REPORT

OIL BURNER

Underwriter's Label No.

Serial No.

Controls

Inspected by Date

Installation to be in conformance with Ordinance No. 78461 and under supervision of the Fire Marshal. Note: Before any portion of street area is used, owner of property must apply to the City Engineer for permit to use street.

Notify Fire Marshal for inspection before tank or pipes are covered.

APPENDIX E

QUESTIONNAIRES AND CLIENT/OWNER/USER PROVIDED DOCUMENTATION

ASTM USER QUESTIONNAIRE

ASTM E-1527 PHASE I ENVIRONMENTAL SITE ASSESSMENT
USER QUESTIONNAIRE AND DISCLOSURE STATEMENT

User: In order to qualify for one of the ***Landowner Liability Protections (LLPs)*** offered by the Small Business Liability Relief and Brownfields Revitalization Act of 2001 (the "***Brownfields Amendments***"), the ***user*** must provide the following information (if available) to the ***environmental professional***. Failure to provide this information could result in a determination that "***all appropriate inquiry***" is not complete.

1. PROPERTY INFORMATION:

Property Name: Bottle Drop		
Property Address: 1041–1109 SE Brooklyn St		
City: Portland	State: Oregon	Zip: 97202
Assessor's Parcel Number: R117802,R117803,R117805		

2. COMPLETED BY

Signature	Date 9/4/2025
Printed Name: Farhad Ghafarzade	Title: Property Buyer

3. ASTM-REQUIRED INQUIRIES

Property Owner: Name: Gerald Blinsman Phone: 503-367-0516 Email: jerryb1957@yahoo.com	
Key Site Manager (Site contact): Name: Phone: Email:	
1) Environmental cleanup liens that are filed or recorded against the site (40 CFR 312.25). Are you aware of any environmental cleanup liens against the ***property*** that are filed or recorded under federal, tribal, state or local law?	☐ Yes ☑ No
2) Activity and land use limitations that are in place on the site or that have been filed or recorded in a registry (40 CFR 312.26). Are you aware of any AULs, such as ***engineering controls***, land use restrictions or ***institutional controls*** that are in place at the site and/or have been filed or recorded in a registry under federal, tribal, state or local law?	☐ Yes ☑ No
3) Specialized knowledge or experience of the person seeking to qualify for the LLP (40 CFR 312.28). As the ***user*** of this ***ESA*** do you have any specialized knowledge or experience related to the ***property*** or nearby properties? For example, are you involved in the same line of business as the current or former ***occupants*** of the ***property*** or an adjoining ***property*** so that you would have specialized knowledge of the chemicals and processes used by this type of business?	☐ Yes ☑ No

Please return completed form and any attachments via fax to:
Point Source Solutions, LLC, 5317 NE St Johns Road, Suite D, Vancouver, WA 98661
Telephone: 503-916-9254 Fax: 503-224-0449

4) Relationship of the purchase price to the fair market value of the *property* if it were not contaminated (40 CFR 312.29). Does the purchase price being paid for this ***property*** reasonably reflect the fair market value of the ***property***? If you conclude that there is a difference, have you considered whether the lower purchase price is because contamination is known or believed to be present at the ***property***?	☑ Yes ☐ No
5) Commonly known or *reasonably ascertainable* information about the *property* (40 CFR 312.30). Are you aware of commonly known or ***reasonably ascertainable*** information about the ***property*** that would help the ***environmental professional*** to identify conditions indicative of releases or threatened releases? For example, as ***user***, (a.) Do you know the past uses of the ***property***? (b.) Do you know of specific chemicals that are present or once were present at the ***property***? (c.) Do you know of spills or other chemical releases that have taken place at the ***property***? (d.) Do you know of any environmental cleanups that have taken place at the ***property***?	☐ Yes ☑ No
6) The degree of obviousness of the presence of likely presence of contamination at the *property*, and the ability to detect the contamination by appropriate investigation (40 CFR 312.31). As the ***user*** of this ***ESA***, based on your knowledge and experience related to the ***property*** are there any ***obvious*** indicators that point to the presence or likely presence of contamination at the ***property***?	☐ Yes ☑ No

Please provide an explanation of all affirmative answers or attached additional documentation.

7) Please state reason for procuring this Phase 1 ESA:

☑ Qualify for Innocent Landowner defense to CERCLA Liability.

☐ Other: (state below)

In addition, certain information should be collected, if available, and provided to the ***environmental professional***. This information is intended to assist the ***environmental professional*** but is not necessarily required to qualify for one of the ***LLPs***. The information includes:

(a) the reason why the Phase I is required,

(b) the type of ***property*** and type of ***property*** transaction, for example, sale, purchase, exchange, etc.,

(c) the complete and correct address for the ***property*** (a map or other documentation showing ***property*** location and boundaries is helpful),

(d) the scope of services desired for the Phase I (including whether any parties to the ***property*** transaction may have a required standard scope of services on whether any considerations beyond the requirements of Practice E 1527 are to be considered),

(e) identification of all parties who will rely on the Phase I ***report***,

(f) identification of the site contact and how the contact can be reached,

(g) any special terms and conditions which must be agreed upon by the ***environmental professional***, and

(h) any other knowledge or experience with the ***property*** that may be pertinent to the ***environmental professional*** (for example, copies of any available prior ***environmental site assessment reports***, documents, correspondence, etc., concerning the ***property*** and its environmental condition).

Please return completed form and any attachments via fax to:
Point Source Solutions LLC, 5317 NE St Johns Road, Suite D, Vancouver, WA 98661
Telephone: 503-916-9254 Fax: 503-224-0449

ENVIRONMENTAL PRE-SURVEY QUESTIONNAIRE AND DISCLOSURE STATEMENT

PRE-SURVEY QUESTIONNAIRE AND DISCLOSURE STATEMENT

Borrower: Please complete this questionnaire before the Consultant's site visit. For those questions that are not applicable to the subject please respond with an "N/A". This document must be signed by the Owner or his/her representative (Item No. 2). If you have any questions about how to answer any of the questions please call Point Source. If additional pages for response are necessary please attach them to this form. Clearly mark all references to the appropriate question number(s). This document and your written response to same will be an exhibit in Point Source's report.

PROPERTY INFORMATION:

Property Name: BODLEYS ADD 12 + 13 + 14 + 15 + 16		
Property Address: 1041 SE BROOKLYN 1109 SE BROOKLYN		
City: PORTLAND	State: OR	Zip: 97202
Assesor's Parcel Number:		

COMPLETED BY

Signature: Gerald C. Blinsman	Date: 9-7-2025
Printed Name: GERALD C. BLINSMAN	Title: OWNER

ASTM-REQUIRED INQUIRIES

Property Owner:
Name: Phone: Email:

Key Site Manager (Site contact):
Name: Phone: Email:

If not residential Property, please provide list of tenants, including contact names and phone numbers.

Can you provide a Current Title Abstract for the Property, including a chain of Title? If so, please send documents along with completed questionnaire to Point Source	☐ Yes ☐ No
Do you have knowledge of any environmental liens recorded against the Property, or environmentally related Activity and Use Limitations of the Property?	☐ Yes ☒ No
Do you have any specialized knowledge that would be material in identifying recognized environmental conditions in connection with the Property?	☐ Yes ☒ No
Are you aware of a reduction in the property value due to environmental issues?	☐ Yes ☒ No

Please attach explanation of all affirmative answers.

) Please state reason for procuring this Phase 1 ESA:

☐ Qualify for Innocent Landowner defense to CERCLA Liability.

☐ Other: (state below)

4. PLEASE PROVIDE A GENERAL SITE DESCRIPTION BY COMPLETING THE FOLLOWING TABLE:

Legal description/ boundary survey/ plat available (please send if "yes")	☐ Yes ☒ No
Total Property Size	
Total number of buildings 3	
Total square footage of buildings APPROX 6904	
Date of construction 1929 1955 1980	
Dates of significant renovation 1109 SE BROOKLYN 2015	
Waste water discharge ☒ Municipal Sanitary Sewer ☐ On-site septic system ☐ Other	
Potable water source ☒ Community Water Supplier ☐ On-site well ☐ Other	
Please describe prior use of property, if known:	

5. PREVIOUS INVESTIGATIONS:

Have any previous environmental investigations been performed at the site?

☐ Yes ☒ No

INVESTIGATION TYPE **If yes, please describe conclusions, and attach copy of report(s)**	
☐ Phase 1 ESA	
☐ Phase 2 ESA	
☐ Tank Tightness Testing	
☐ Asbestos Survey/ O&M	
☐ Radon	
☐ Lead-based Paint	
☐ Lead in Water	
☐ Operations & Maintenance Plan(s)	
☐ Other	

6. ON SITE OPERATIONS

Are you aware of any of the following conditions, either past or present, on the site?		
Condition	**Response**	**If yes, please describe**
1. Stored Chemicals	☐ Yes ☒ No	
2. Underground Storage Tanks	☒ Yes ☐ No	2911
3. Aboveground Storage Tanks	☐ Yes ☒ No	
4. Spills or Releases	☐ Yes ☒ No	
5. Dump Areas/ Landfills	☐ Yes ☒ No	
6. Waste Treatment Systems	☐ Yes ☒ No	
7. Clarifies/ Separators	☐ Yes ☒ No	
8. Air stacks/ Vents/ Odors	☐ Yes ☒ No	
9. Floor Drains/Sumps	☒ Yes ☐ No	1041 2911
10. Stained Soil/ Impacted Vegetation	☐ Yes ☒ No	
11. On-site OWNED Electrical Transformers	☐ Yes ☒ No	
12. Hydraulic lifts/ Elevators	☐ Yes ☒ No	
13. Dry Cleaning Operations	☐ Yes ☐ No	MAYBE 2911 EARLY YEARS 1930 ?
14. Wetlands/ Flooding	☐ Yes ☒ No	
15. Oil/ Gas/ Water/ Monitoring Wells	☐ Yes ☒ No	
16. Environmental Cleanups	☐ Yes ☒ No	
17. Environmental Permits	☐ Yes ☒ No	If **yes**, please describe and ATTACH ALL COPIES of permits. Please attach last three waste manifests.
a) Industrial Discharge	☐ Yes ☒ No	
b) POTW (NPDES)	☐ Yes ☐ No	
c) Hazardous Waste Generator	☐ Yes ☒ No	
d) Air Quality	☐ Yes ☒ No	
e) Flammable Materials	☐ Yes ☒ No	
f) AST/UST	☐ Yes ☐ No	
g) Waste Manifest(s)	☐ Yes ☒ No	
h) Other	☐ Yes ☐ No	

7. OFF SITE ENVIRONMENTAL CONCERNS

Are you aware of any of the following conditions, either past or present, Adjacent to the site?		
Condition	**Response**	**If yes, please describe**
Gasoline Stations	☐ Yes ☒ No	
Dry Cleaners	☐ Yes ☐ No	MAYBE 2911 EARLY YRS - 1930 ?
Industrial Uses	☒ Yes ☐ No	MACHINE SHOP ENGINE REBUILD
Other	☐ Yes ☐ No	

AUTOMOTIVE ENGINE MACHINE SHOP

1041 → 1969 - 2023

SAFTEY KLEEN PRODUCTS = 2

IMMERSION CLEANER AND COLD PARTS

PREMIUM SOLVENT

ZEP PRODUCT FORMULA 9862

SILVER SEAL PRODUCTS

HONING OIL PART # 85005

CRANKSHAFT GRINDING REPAIR

1109 1980 - 2014

SAFTEY KLEEN PREMIUM SOLVENT

SILVER SEAL MULTI PURPOSE

GRINDING COOLANT # 4547

2911 IS RED AREA ON MAP

RENTAL PROPERTY

CHEMS UNKNOWN

1970's - 2013 CARBURETOR REBUILD

2015 - 2020 SCUBA SHOP

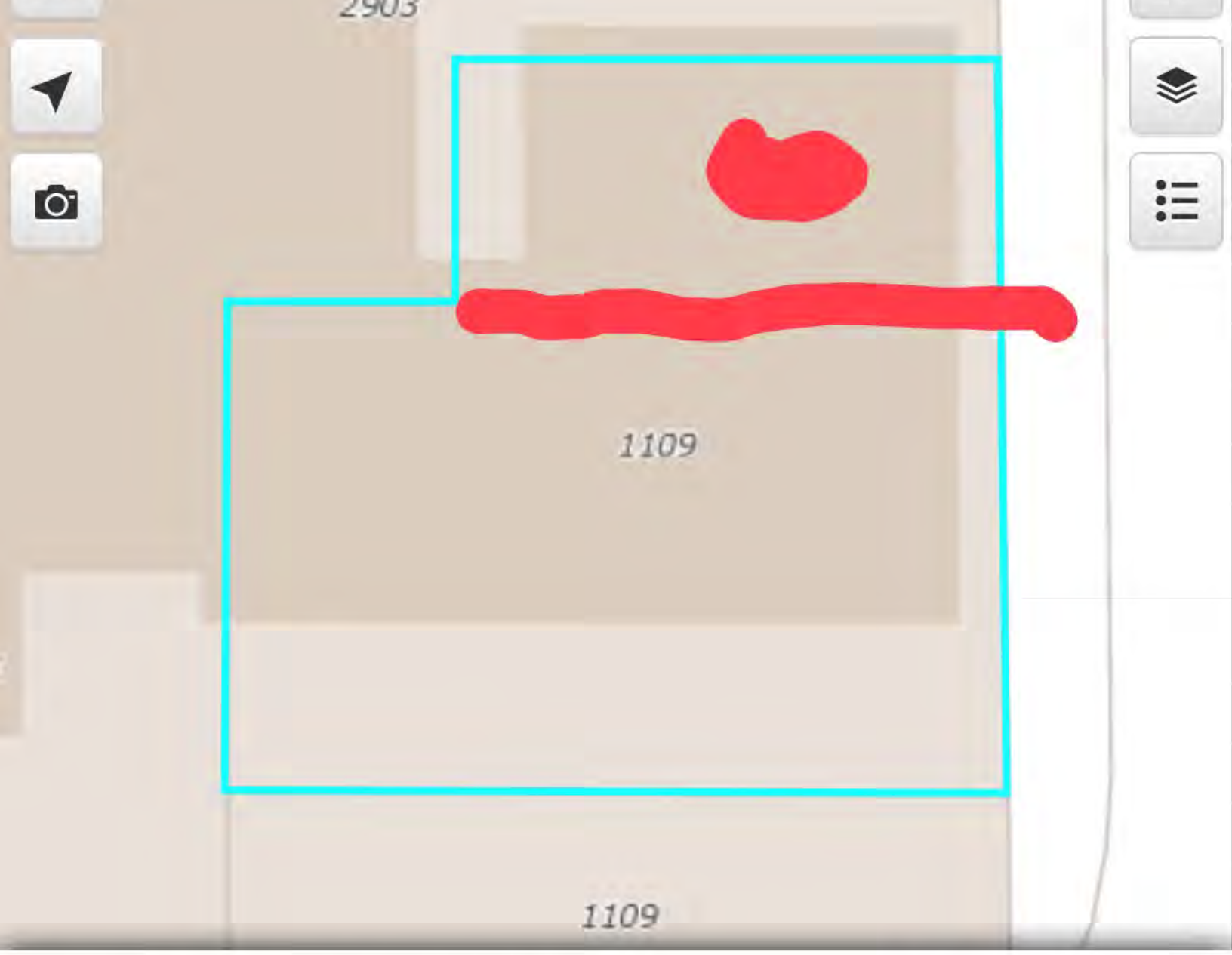

1109 SE BROOKLYN ST

PORTLAND, OR 97202

PROPERTY

Year Built	1929
Description	RETAIL
Building Area	1,344 sq ft
Neighborhood	HOSFORD-ABERNETHY

APPENDIX F

QUALIFICATIONS OF ENVIRONMENTAL PROFESSIONAL

point source solutions, llc
ENGINEERING • ENVIRONMENTAL • SAFETY

Jeff Jackman

Environmental Professional

CURRENT POSITION

Principal and Owner
Point Source Solutions, LLC

PAST EMPLOYMENT

Northwest Envirocon, Inc.
Vancouver, Washington
1995-1999

US Fish and Wildlife Service
Port Angeles, Washington
1993-1994

PSI, Inc.
Portland, Oregon and Honolulu, Hawaii
1990-1993

EDUCATION

B.S., Natural Resource Management, University of Oregon
1990

LICENSES AND CERTIFICATIONS

Oregon DEQ Heating Oil Tank Supervisor, #26785

Oregon WRD Licensed Monitoring Well Constructor #10514

Licensed Washington Resource Protection Well Operator #3010

CONTINUING EDUCATION

Recent Development in Oregon Geology, OGWA

Describing Well Cuttings in Volcanic Aquifers, OGWA

Applications of Downhole Geophysical Surveys in Well Drilling, WSGWA

Technical Writing, NGWA

SUMMARY OF SKILLS AND QUALIFICATIONS

Over 24 years of experience performing Phase I, Phase II, remediation design and management and other regulatory oversight and environmental site reconnaissance services.

Prior to joining Point Source Solutions, Mr. Jackman was the National Environmental Program Manager for a consulting firm with offices nationwide. Mr. Jackman was responsible for oversight and review of all Phase I and Phase II environmental site assessment projects for national clients. Project experience includes several hundred Phase I and Phase II Environmental Site Assessments, underground storage tank project oversight, asbestos and lead paint surveys, hazardous materials management, installation and monitoring of soil and groundwater remediation systems, and administration of site closure per various regulatory agencies.

SUMMARY OF COMPLETED PROJECTS

Active Service Station; Portland, Oregon: Project Manager for the cleanup of an impacted operating service station. The project involved extensive exploratory assessment followed by the removal of several hundred tons of petroleum-impacted soils and a detailed risk assessment of remaining contamination. The work was performed under a not-to exceed contract which allowed the purchaser to obtain financing prior to completion of the project. The site was subsequently granted regulatory closure by the Oregon DEQ and the facility remains in operation.

Former Truck Repair Facility; Eagle Creek, Oregon: Project Manager for the cleanup of a foreclosed bank property impacted by significant releases of waste-oil. The project involved removal of impacted soils and a detailed assessment of groundwater impact. The site was subsequently granted regulatory closure by the Oregon DEQ, allowing the lender to sell the property.

Former Service Station Properties; Portland, Oregon: Project Manager for the environmental site characterization and risk-based cleanup of two historical service station operations on two adjoining properties under the same ownership. The site was subsequently granted regulatory closure by the Oregon DEQ.

Active Dry Cleaner Site; Vancouver, Washington: Project Manager for the environmental site characterization and remediation regarding a release of dry cleaner chemicals to the subsurface. The site is located within an area of widespread groundwater impact by VOCs. Groundwater in the area is over 100 feet below the surface. The Project involved soil sampling and preparation of a work plan under the guidance of Washington Department of Ecology (WDOE). The work plan was accepted and includes soil removal, storm water infrastructure removal and replacement, and assessment of groundwater.

point source solutions, llc
ENGINEERING • ENVIRONMENTAL • SAFETY

Gil Cobb
Licensed Geologist

CURRENT POSITION

Principal and Owner
Point Source Solutions, LLC

PAST EMPLOYMENT

PSI, Inc.
Portland, Oregon
1991-2003

Hall-Kimbrell Environmental
Honolulu, Hawaii
1985-1991

Morco Geological Services
Carlsbad, New Mexico
1982-1985

EDUCATION

B.S., Earth Sciences, New Mexico Highlands University, 1978

REGISTRATIONS

Licensed Geologist/Hydrogeologist #1594, Washington

Registered Geologist #1440, Oregon

Professional Geologist #5343149-2250, Utah

LICENSES & CERTIFICATIONS

Certified Asbestos Inspector

OSHA 40-Hour Hazardous Waste Worker

UST Site Assessor, Washington

CONTINUING EDUCATION

Wellhead Protection Planning, Oregon DEQ

Risk-Based Corrective Action, ASTM

Treatment Technology for Contaminated Soils and Ground Water, NGWA

SUMMARY OF SKILLS AND QUALIFICATIONS

Over 28 years of experience performing Phase I, Phase II, remediation design and management and other regulatory oversight and environmental site reconnaissance services.

Prior to joining Point Source in 2004, Mr. Cobb was responsible for training and the technical reporting of 35-40 staff members from the offices of a national consulting firm in Oregon, Washington, Hawaii, Utah and Colorado. His primary responsibilities included: project management; the mentoring of young professionals in environmental consulting departments in the western US; report review of environmental assessments, NEPA/SEPA documentation, subsurface site characterizations and underground storage tank closures; and regulatory interaction and negotiation on behalf of the firm's clients both in the private and public sectors.

SUMMARY OF COMPLETED PROJECTS

WA Department of Natural Resources; Lacey, WA: Project Manager/Project Geologist for the environmental site characterization of various locations within the DNR-Lacey Compound. This compound had served as a maintenance facility for DNR for over 30 years with vehicle and equipment shops as well as buried waste disposal sites.

Former Bennett Paint Site; Salt Lake City, UT: Project Manager/Project Geologist for the environmental site characterization, remediation and closure of a former paint manufacturing site. Extensive clean-up of this industrial site was required including the remediation of metals and solvents in soil and groundwater. The site has now been redeveloped for retail purposes.

Clark County, WA; Vancouver, WA: Project Manager for all technical and administrative tasks involving the decommissioning and closure of a diesel UST at the Clark County Corrections Center as well as the installation of a new emergency generator fueling system.

Town Pump; White Salmon, WA: Project Manager/Project Geologist for the environmental site characterization and soils cleanup and of three separate petroleum hydrocarbon plumes which had affected a state right-of-way and an adjacent trailer park. All work was performed under an Agreed Order with the State of Washington.

Fire Protection District #2; Graham, WA: Project Manager/ Project Geologist for all aspects of UST decommissioning, site characterization, permitting, soils cleanup, and construction of a groundwater extraction system.